

District I  
 PO Box 1980, Hobbs, NM 88241-1980  
 District II  
 PO Drawer DD, Artesia, NM 88211-0719  
 District III  
 1000 Rio Brazos Rd., Aztec, NM 87410  
 District IV  
 2040 South Pacheco, Santa Fe, NM 87505

State of New Mexico  
 Enr Minerals & Natural Resources Department

Form C-104  
 Revised October 18, 1994  
 Instructions on back  
 Submit to Appropriate District Office  
 5 Copies

**OIL CONSERVATION DIVISION**  
**2040 South Pacheco**  
**Santa Fe, NM 87505**

AMENDED REPORT

**I. REQUEST FOR ALLOWABLE AND AUTHORIZATION TO TRANSPORT**

<sup>1</sup> Operator name and Address Burlington Resources Oil & Gas Company P.O. Box 51810 Midland, TX 79710-1810		<sup>2</sup> OGRID Number 26485	
<sup>4</sup> API Number 30-0 30-025-32192		<sup>3</sup> Reason for Filing Code Downhole Commingling	
<sup>5</sup> Pool Name Mesa Verde Bone Spring		<sup>6</sup> Pool Code 96229	
<sup>7</sup> Property Code 015100		<sup>8</sup> Property Name Jack Tank 8 Federal	
		<sup>9</sup> Well Number # 2	

**II. Surface Location**

UL or lot no.	Section	Township	Range	Lot. Idn	Feet from the	North/South Line	Feet from the	East/West line	County
E	8	24S	32E		2180'	North	660'	West	Lea

**Bottom Hole Location**

UL or lot no.	Section	Township	Range	Lot. Idn	Feet from the	North/South Line	Feet from the	East/West line	County

<sup>12</sup> Lse Code Federal	<sup>13</sup> Producing Method Code Pumping	<sup>14</sup> Gas Connection Date	<sup>15</sup> C-129 Permit Number	<sup>16</sup> C-129 Effective Date	<sup>17</sup> C-129 Expiration Date
-----------------------------------	--	-----------------------------------	-----------------------------------	------------------------------------	-------------------------------------

**III. Oil and Gas Transporters**

<sup>18</sup> Transporter OGRID	<sup>19</sup> Transporter Name and Address	<sup>20</sup> POD	<sup>21</sup> O/G	<sup>22</sup> POD ULSTR Location and Description
013382	Eltano Inc LG&E Natural Pipeline Co	2811884	G	Meter at battery @ location
007440	EOTT Energy	2811554	0	Battery @ location

**IV. Produced Water**

<sup>23</sup> POD 2811554	<sup>24</sup> POD ULSTR Location and Description
------------------------------	--


**V. Well Completion Data**



<sup>25</sup> Spud Date	<sup>26</sup> Ready Date	<sup>27</sup> TD 15,460'	<sup>28</sup> PBTB 10,026'	<sup>29</sup> Perforations 9652'-9812'	<sup>30</sup> DHC, DC, MC DHC-1419
<sup>31</sup> Hole Sie	<sup>32</sup> Casing & Tubing Size	<sup>33</sup> Depth Set	<sup>34</sup> Sacks Cement		

**VI. Well Test Data**

<sup>35</sup> Date New Oil 1/30/97	<sup>36</sup> Gas Delivery Date	<sup>37</sup> Test Date 1/30/97	<sup>38</sup> Test Length 24	<sup>39</sup> Tbg. Pressure 100	<sup>40</sup> Csg. Pressure 50
<sup>41</sup> Choke Size 64/64	<sup>42</sup> Oil TOTAL WELL PRODUCTION 80	<sup>43</sup> Water 92	<sup>44</sup> Gas 88 110	<sup>45</sup> AOF	<sup>46</sup> Test Method

<sup>47</sup> I hereby certify that the rules of the Oil Conservation Division have been complied with and that the information given above is true and complete to the best of my knowledge and belief.

Signature:   
 Printed name: Donna Williams  
 Title: Regulatory Compliance  
 Date: 2/4/97  
 Phone: 915-688-6943

**OIL CONSERVATION DIVISION**  
 Approved by:   
 Title:   
 Approval Date: FEB 18 1997

<sup>47</sup> If this is a change of operator fill in the OGRID number and name of the previous operator			
Previous Operator Signature	Printed Name	Title	Date