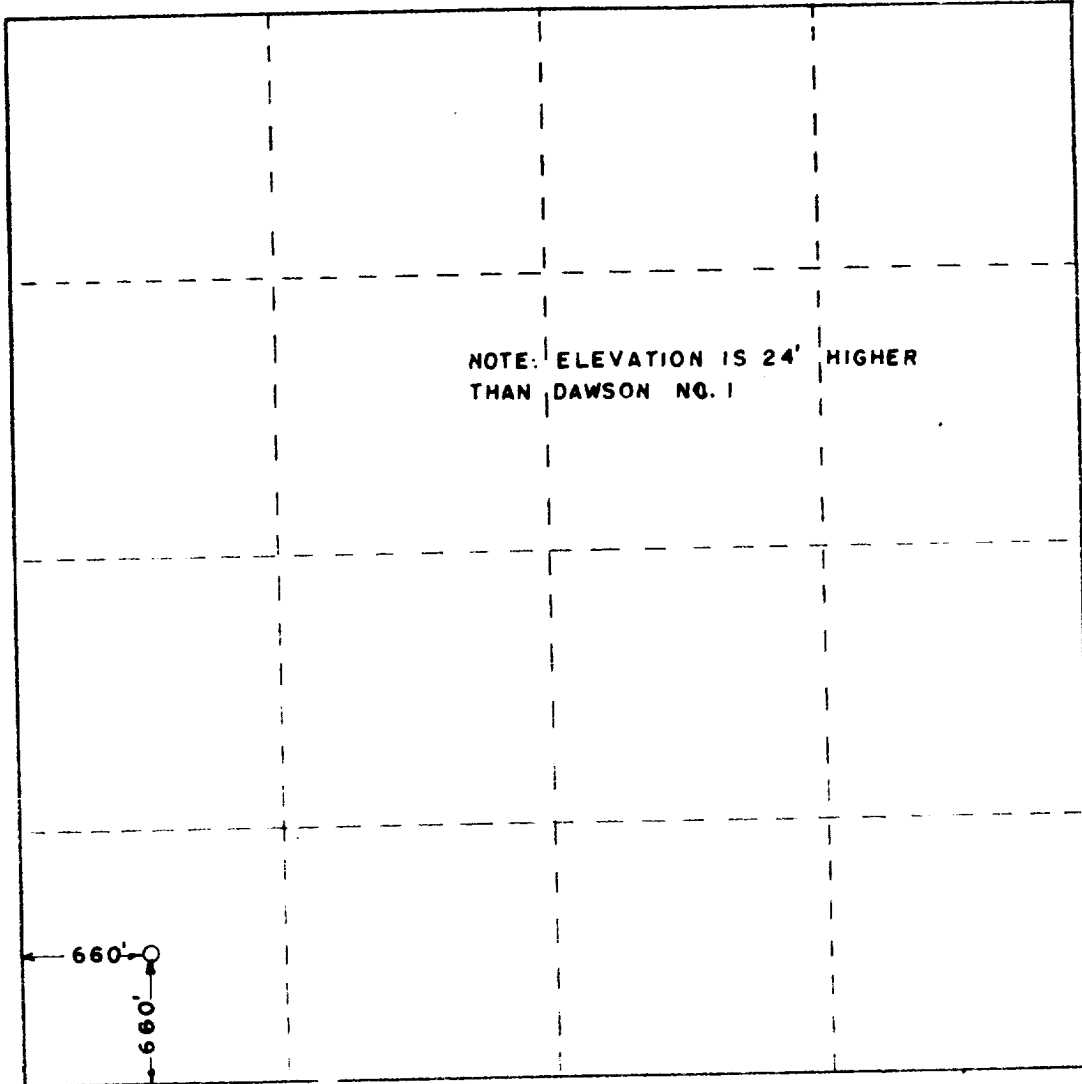


WELL LOCATION SURVEY PLAT.

COMPANY R. OLSEN  
LEASE EVA OWENS  
WELL NO. 1



SEC. 21 TWP. 25 S. RGE. 37 E. N.M.P.M.

I CERTIFY THAT THIS SURVEY WAS MADE UNDER MY DIRECTION, AND THAT THE PLAT IS CORRECT TO THE BEST OF MY KNOWLEDGE.

*John W West*

NEW MEXICO LICENSE NO. 676

NOV. 17, 1950



TEA  
BURLESON & HUFF

Jalmat  
1 Lanehart

NM sec 21, T25S, R37E  
Page #2

3-9-70

TD 2775'; FBD 2763'; COMPLETE  
Unable to take Four Point Gauges

3-12-70

COMPLETION REPORTED

NEW MEXICO OIL CONSERVATION COMMISSION  
WELL LOCATION AND ACREAGE DEDICATION PLAT

Form C-102  
Supersedes C-128  
Effective 1-1-65

All distances must be from the outer boundaries of the Section.

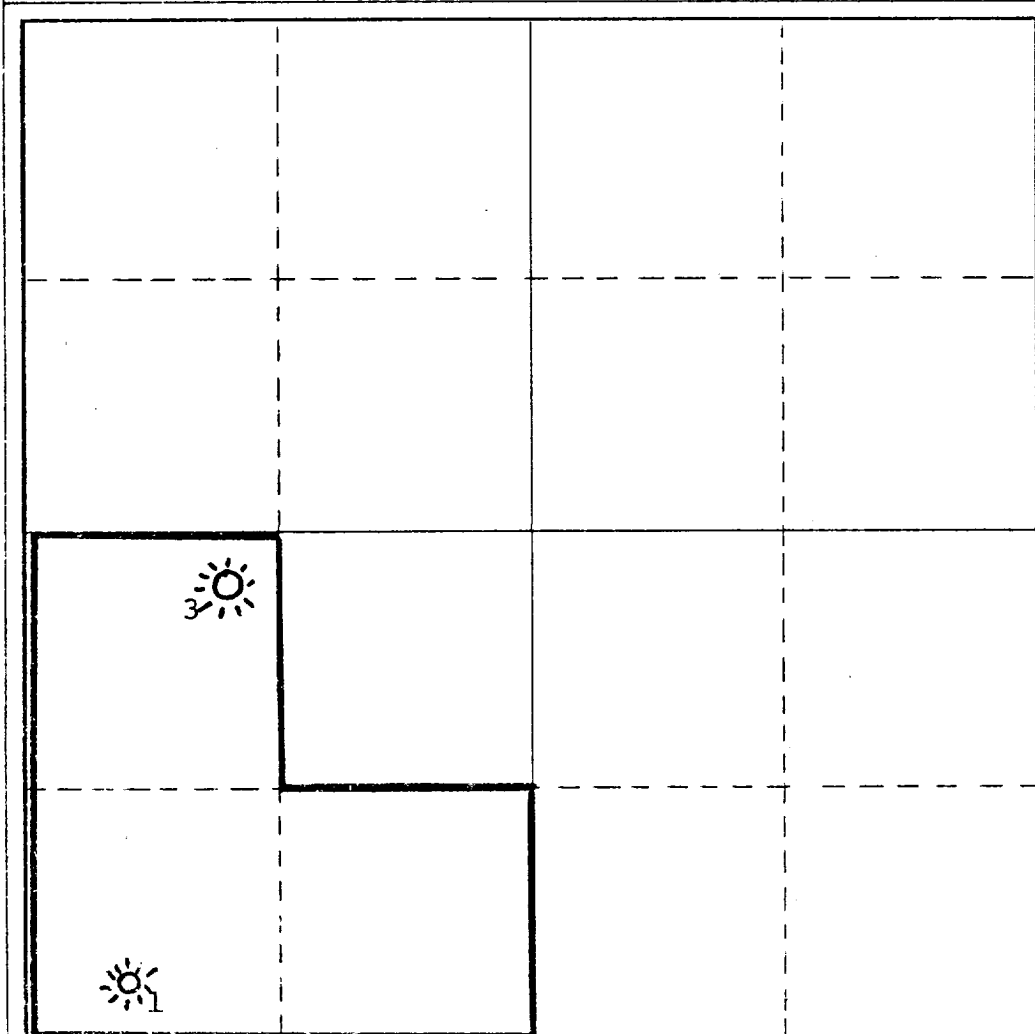
Operator <b>BURLESON and HUFF</b>			Lease <b>Lanehart</b>		Well No. <b>31</b>
Unit Letter <b>EM</b>	Section <b>21</b>	Township <b>25</b>	Range <b>37</b>	County <b>Lea</b>	
Actual Footage Location of Well: <b>990 1/2</b> feet from the <b>West</b> line and <b>2310 1/2</b> feet from the <b>South</b> line					
Ground Level Elev. <b>3054</b>	Producing Formation <b>Yates</b>		Pool <b>Jalmat</b>		Dedicated Acreage: <b>120</b> Acres

1. Outline the acreage dedicated to the subject well by colored pencil or hachure marks on the plat below.
2. If more than one lease is dedicated to the well, outline each and identify the ownership thereof (both as to working interest and royalty).
3. If more than one lease of different ownership is dedicated to the well, have the interests of all owners been consolidated by communitization, unitization, force-pooling, etc?

Yes     No    If answer is "yes," type of consolidation \_\_\_\_\_

If answer is "no," list the owners and tract descriptions which have actually been consolidated. (Use reverse side of this form if necessary.) \_\_\_\_\_

No allowable will be assigned to the well until all interests have been consolidated (by communitization, unitization, forced-pooling, or otherwise) or until a non-standard unit, eliminating such interests, has been approved by the Commission.



CERTIFICATION

I hereby certify that the information contained herein is true and complete to the best of my knowledge and belief.

Name *[Signature]*

Position  
**Partner**

Company  
**Burleson & Huff**


Date  
**June 4, 1975**

I hereby certify that the well location shown on this plat was plotted from field notes of actual surveys made by me or under my supervision, and that the same is true and correct to the best of my knowledge and belief.

Date Surveyed

Registered Professional Engineer and/or Land Surveyor

Certificate No.



RECEIVED

JUN 5 - 1975

OIL CONSERVATION COMM.  
HOBBS, N. M.

NEW MEXICO  
OIL CONSERVATION COMMISSION

Gas Well Plat  
OBP-2

Date October 27, 1953

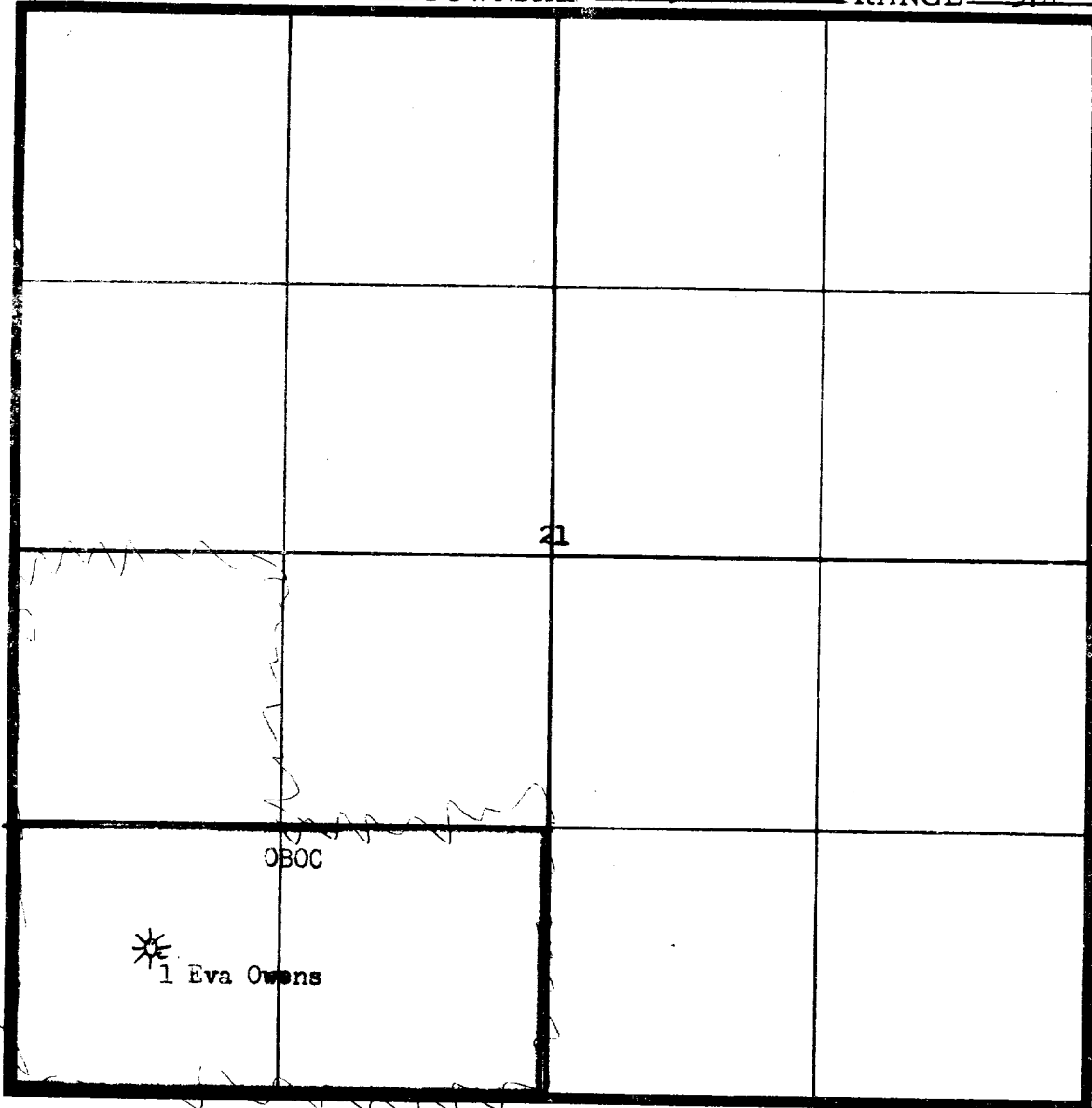
Olsen Blount Oil Co.      Eva Owens      1  
Operator                      Lease                      Well No.

Name of Producing Formation Yates      Pool Jalco

x

No. Acres Dedicated to the Well 80

SECTION 21      TOWNSHIP 25S      RANGE 37E



I hereby certify that the information given above is true and complete to the best of my knowledge.

Name Dewey Watson  
Position Geological Engineer  
Representing Olsen Blount Oil Co.  
Address Drawer 'Z' Jal, New Mexico

(over)

INSTRUCTIONS

1. Is this gas well a dual completion? Yes \_\_\_ No \_\_\_
2. If the answer to Question 1 is Yes, are there any other dually completed wells within the dedicated acreage? Yes \_\_\_\_\_ No \_\_\_\_\_

A separate plat must be filed for each gas well, outlining the area dedicated to such well and showing the location of all other wells (oil and gas) within the outlined area.

Mail in duplicate to the district office for the district in which the well is located.

