

Revised March 23, 2017

RECEIVED:	REVIEWER:	TYPE:	APP NO:
-----------	-----------	-------	---------

ABOVE THIS TABLE FOR OCD DIVISION USE ONLY

NEW MEXICO OIL CONSERVATION DIVISION
 - Geological & Engineering Bureau -
 1220 South St. Francis Drive, Santa Fe, NM 87505



ADMINISTRATIVE APPLICATION CHECKLIST

THIS CHECKLIST IS MANDATORY FOR ALL ADMINISTRATIVE APPLICATIONS FOR EXCEPTIONS TO DIVISION RULES AND REGULATIONS WHICH REQUIRE PROCESSING AT THE DIVISION LEVEL IN SANTA FE

Applicant: Marathon Oil Permian LLC **OGRID Number:** 372098
Well Name: Sweet Tea Fed Com (7H & 8H) **API:** 30-015-45606, 45605 **+**
Pool: Willow Lake; Bone Spring SW and Purple Sage; Wolfcamp **Pool Code:** 96217, 98220

SUBMIT ACCURATE AND COMPLETE INFORMATION REQUIRED TO PROCESS THE TYPE OF APPLICATION INDICATED BELOW

1) TYPE OF APPLICATION: Check those which apply for [A]

A. Location – Spacing Unit – Simultaneous Dedication

☐ NSL ☐ NSP (PROJECT AREA) ☐ NSP (PRORATION UNIT) ☐ SD

B. Check one only for [I] or [II]

[I] Commingling – Storage – Measurement

☐ DHC ☐ CTB ☒ PLC ☐ PC ☐ OLS ☐ OLM

[II] Injection – Disposal – Pressure Increase – Enhanced Oil Recovery

☐ WFX ☐ PMX ☐ SWD ☐ IPI ☐ EOR ☐ PPR

2) NOTIFICATION REQUIRED TO: Check those which apply.

- A. ☐ Offset operators or lease holders
 B. ☒ Royalty, overriding royalty owners, revenue owners
 C. ☐ Application requires published notice
 D. ☒ Notification and/or concurrent approval by SLO
 E. ☒ Notification and/or concurrent approval by BLM
 F. ☐ Surface owner
 G. ☒ For all of the above, proof of notification or publication is attached, and/or,
 H. ☐ No notice required

FOR OCD ONLY

- ☐ Notice Complete
☐ Application Content Complete

3) CERTIFICATION: I hereby certify that the information submitted with this application for administrative approval is **accurate** and **complete** to the best of my knowledge. I also understand that **no action** will be taken on this application until the required information and notifications are submitted to the Division.

Note: Statement must be completed by an individual with managerial and/or supervisory capacity.

Adrian Covarrubias

Print or Type Name

Signature

11/30/2020

Date

713-296-3368

Phone Number

acovarrubias@marathonoil.com

e-mail Address

District I
1625 N. French Drive, Hobbs, NM 88240
District II
811 S. First St., Artesia, NM 88210
District III
1000 Rio Brazos Road, Aztec, NM 87410
District IV
1220 S. St Francis Dr, Santa Fe, NM
87505

State of New Mexico
Energy, Minerals and Natural Resources Department
OIL CONSERVATION DIVISION
1220 S. St Francis Drive
Santa Fe, New Mexico 87505

Form C-107-B
Revised August 1, 2011

Submit the original
application to the Santa Fe
office with one copy to the
appropriate District Office.

APPLICATION FOR SURFACE COMMINGLING (DIVERSE OWNERSHIP)

OPERATOR NAME: Marathon Oil Permian LLC

OPERATOR ADDRESS: 5555 San Felipe St., Houston, TX 77057

APPLICATION TYPE:

☐ Pool Commingling ☐ Lease Commingling ☒ Pool and Lease Commingling ☐ Off-Lease Storage and Measurement (Only if not Surface Commingled)

LEASE TYPE: ☐ Fee ☐ State ☒ Federal

Is this an Amendment to existing Order? ☐ Yes ☒ No If "Yes", please include the appropriate Order No. _____

Have the Bureau of Land Management (BLM) and State Land office (SLO) been notified in writing of the proposed commingling

☒ Yes ☐ No

(A) POOL COMMINGLING

Please attach sheets with the following information

(1) Pool Names and Codes	Gravities / BTU of Non-Commingled Production	Calculated Gravities / BTU of Commingled Production		Calculated Value of Commingled Production	Volumes
Willow Lake; Bone Spring (96217)	44.15 / 1319	45.3 / 1309		48.03 / 2.11	330 / 1670
Purple Sage; Wolfcamp (98220)	46.53 / 1299				300 / 1590

(2) Are any wells producing at top allowables? ☐ Yes ☒ No

(3) Has all interest owners been notified by certified mail of the proposed commingling? ☒ Yes ☐ No.

(4) Measurement type: ☒ Metering ☐ Other (Specify)

(5) Will commingling decrease the value of production? ☐ Yes ☒ No If "yes", describe why commingling should be approved

(B) LEASE COMMINGLING

Please attach sheets with the following information

(1) Pool Name and Code.

(2) Is all production from same source of supply? ☐ Yes ☐ No

(3) Has all interest owners been notified by certified mail of the proposed commingling? ☐ Yes ☐ No

(4) Measurement type: ☐ Metering ☐ Other (Specify)

(C) POOL and LEASE COMMINGLING

Please attach sheets with the following information

(1) Complete Sections A and E. See Attached.

(D) OFF-LEASE STORAGE and MEASUREMENT

Please attached sheets with the following information

(1) Is all production from same source of supply? ☐ Yes ☐ No

(2) Include proof of notice to all interest owners.

(E) ADDITIONAL INFORMATION (for all application types)

Please attach sheets with the following information

(1) A schematic diagram of facility, including legal location. Attached

(2) A plat with lease boundaries showing all well and facility locations. Include lease numbers if Federal or State lands are involved.

(3) Lease Names, Lease and Well Numbers, and API Numbers.

Attached

I hereby certify that the information above is true and complete to the best of my knowledge and belief.

SIGNATURE: Adrian Covarrubias

TITLE: Regulatory Professional

DATE: 11/30/2020

TYPE OR PRINT NAME Adrian Covarrubias

TELEPHONE NO.: 713-296-3368

E-MAIL ADDRESS: acovarrubias@marathonoil.com

Office
 District I – (575) 393-6161
 1625 N. French Dr., Hobbs, NM 88240
 District II – (575) 748-1283
 811 S. First St., Artesia, NM 88210
 District III – (505) 334-6178
 1000 Rio Brazos Rd., Aztec, NM 87410
 District IV – (505) 476-3460
 1220 S. St. Francis Dr., Santa Fe, NM
 87505

State of New Mexico
 Energy, Minerals and Natural Resources

Form C-103
 Revised July 18, 2013

OIL CONSERVATION DIVISION
 1220 South St. Francis Dr.
 Santa Fe, NM 87505

WELL API NO. Multiple
5. Indicate Type of Lease STATE <input type="checkbox"/> FEE <input type="checkbox"/>
6. State Oil & Gas Lease No.
7. Lease Name or Unit Agreement Name SWEET TEA FEDERAL
8. Well Number Multiple
9. OGRID Number 372098
10. Pool name or Wildcat Multiple
11. Elevation (Show whether DR, RKB, RT, GR, etc.)

SUNDRY NOTICES AND REPORTS ON WELLS (DO NOT USE THIS FORM FOR PROPOSALS TO DRILL OR TO DEEPEN OR PLUG BACK TO A DIFFERENT RESERVOIR. USE "APPLICATION FOR PERMIT" (FORM C-101) FOR SUCH PROPOSALS.)	
1. Type of Well: Oil Well <input type="checkbox"/> Gas Well <input type="checkbox"/> Other	
2. Name of Operator Marathon Oil Permian LLC	
3. Address of Operator 5555 San Felipe St., Houston, TX 77056	
4. Well Location Unit Letter _____ : _____ feet from the _____ line and _____ feet from the _____ line Section 31 Township 24S Range 29E NMPM County EDDY	
11. Elevation (Show whether DR, RKB, RT, GR, etc.)	

12. Check Appropriate Box to Indicate Nature of Notice, Report or Other Data

NOTICE OF INTENTION TO:	SUBSEQUENT REPORT OF:
PERFORM REMEDIAL WORK <input type="checkbox"/>	REMEDIAL WORK <input type="checkbox"/>
TEMPORARILY ABANDON <input type="checkbox"/>	ALTERING CASING <input type="checkbox"/>
PULL OR ALTER CASING <input type="checkbox"/>	COMMENCE DRILLING OPNS. <input type="checkbox"/>
DOWNHOLE COMMINGLE <input type="checkbox"/>	P AND A <input type="checkbox"/>
CLOSED-LOOP SYSTEM <input type="checkbox"/>	CASING/CEMENT JOB <input type="checkbox"/>
OTHER: SURFACE COMMINGLE <input checked="" type="checkbox"/>	OTHER: <input type="checkbox"/>

13. Describe proposed or completed operations. (Clearly state all pertinent details, and give pertinent dates, including estimated date of starting any proposed work). SEE RULE 19.15.7.14 NMAC. For Multiple Completions: Attach wellbore diagram of proposed completion or recompletion.

Marathon Oil Permian LLC is requesting approval to pool and lease commingle. The value of the oil and gas will not be affected with the approval of this commingle request. Please see the attached. Wells will be accurately measured with daily measurement at separation.

Wells to be commingled:

Name	Location	API	Pool
Sweet Tea 31 SB Federal 7H	K-31-24S-29E; 2400 FSL 2123 FWL	30-015-45606	(96217) Willow Lake; Bone Spring, SE
Sweet Tea 31 WA Federal 8H	K-31-24S-29E; 2400 FSL 2183 FWL	30-015-45605	(98220) Purple Sage; Wolfcamp (Gas)

Spud Date:

Rig Release Date:

I hereby certify that the information above is true and complete to the best of my knowledge and belief.

SIGNATURE Adrian Covarrubias TITLE Regulatory Professional DATE 11/30/2020
 Type or print name Adrian Covarrubias E-mail address: acovarrubias@marathonoil.com PHONE: 713-296-3368

For State Use Only

APPROVED BY: _____ TITLE _____ DATE _____
 Conditions of Approval (if any): _____

APPLICATION FOR CENTRAL TANK BATTERY, SALES, & STORAGE**Proposal for Sweet Tea Fed Com CTB Lease and Pool:****Federal Lease NM-111533**

Well Name	Location	API #	Pool; Formation	Oil		GAS	
				BOPD	Gravities	MCFPD	BTU
Sweet Tea 31 Fed Com 7H	Sec. 31-T24S-R29E	30-015-45606	Willow Lake, SE Bone Spring	330	44.15	1670	1319
Sweet Tea 31 Fed Com 8H	Sec. 31-T24S-R29E	30-015-44605	Purple Sage; Wolfcamp	300	46.53	1590	1299

Lease map shows the federal lease and well locations in Section 31-T24S-R29E. The CTB resides on the same lease as the hydrocarbons produced from the wells. The gas sales meter is located off-lease at the Sweet Tea State CTB. Working, royalty, and overriding interest owners are diverse and been sent a copy of the proposal. The NMOCD has been sent a copy of the proposal for approval.

The BLM's interest in all wells has identical royalty rates of 12.5% and acreage. Waste is not induced and no correlative rights are impaired. These meters will be calibrated on a regular basis per API, NMOCD and BLM specifications. The BLM and OCD will be notified of any future changes in the CTB.

Oil & Gas metering:

The Central Tank Battery (CTB) is co-located with the wells location. There are four oil tanks at the CTB that the with LACT system that the wells will utilize, and for gas they will have a separate measurement and then routed to a common central delivery point (CDP) on location. The produced water will go to a common water tanks on location.

Each well will have its own 3-phase separator. The oil production will be allocated on a daily basis using the coriolis meter on the downstream side of the 3-phase separator.

Sweet Tea 31 Fed Com 7H oil allocation meter consists of a Micro Motion Coriolis meter (SN-14805204).
Sweet Tea 31 Fed Com 8H oil allocation meter consists of a Micro Motion Coriolis meter (SN-14804101).

Gas production will be allocated on a daily basis using the allocation meters downstream of the 3-phase separator.

Sweet Tea 31 Fed Com 7H gas allocation meter consists of an orifice meter (SN-D0303845).
Sweet Tea 31 Fed Com 8H gas allocation meter consists of an orifice meter (SN-D0303853).

Oil and Gas meters will be proven and calibrated as per API & NMOCD specifications.
The BLM and OCD will be notified of any future changes in the facility.


Process and Flow Descriptions:

The Sweet Tea 31 Fed Com 7H & Sweet Tea 31 Fed Com 8H well pad has a central tank battery located on federal lease NMNM-111533 in Eddy County, New Mexico.

The production from the two wells be routed to the CTB where each well will have its own separator for measurement and a common heater treater. Oil, gas and water volumes from each well producing to this battery are determined by using an individual separator for continuous measurement at the CTB. Oil and water production will be allocated on a daily basis based on the coriolis (oil) and mag (water) downstream of each separator. Gas production will be allocated on a daily basis based on the orifice meter downstream of each separator.

After separation and allocation measurement, the oil and water will go to common oil tanks and water tanks. The oil will be sold through a LACT. The gas from the separator will combine with gas from the heater treater and will be routed to a gas scrubber and then on to the gas CDP located on the west side of the pad.

The flow of produced fluids is shown on the facility diagram along with a description of each vessel. The commingling of production is in the interest of conservation and waste and will result in the most effective, economic means of producing the reserves in place from the affected wells and will not result in reduced royalty or improper measurement of production. The proposed commingling will reduce operating expenses as well as reduce the surface facility footprint and overall emissions.

Signed: 
Printed Name: Adrian Covarrubias
Title: Regulatory Professional
Date: 11/30/2020

Economic Justification Worksheet Sweet Tea Federal


Federal lease NMNM093223 Royalty Rate 12.5%

Well Name	BOPD	Oil gravity @ 60 deg	Value / bbl	MCFPD	Dry BTU	Value / mcf
Sweet Tea 31 Fed Com 7H	330	44.15	48.03	1670	1319	2.11
Sweet Tea 31 Fed Com 8H	300	46.53	48.03	1590	1299	2.11

Economic Combined Production

Well Name	BOPD	Oil gravity @ 60 deg	Value / bbl	MCFPD	Dry BTU	Value / mcf
Sweet Tea Federal CTB	630	45.3	48.03	3260	1309	2.11

By combining the production of these leases, the royalty value will not be affected due to the contract Marathon has with the purchaser; which states that they will purchase all oil and gas at one price regardless of variance in API gravity for oil or BTU for gas.

Signed: 
 Printed Name: Adrian Covarrubias
 Title: Regulatory Professional
 Date: 11/30/2020

Weighted averages for economic value

7H oil	330/44.15	14,570	28,529	45.3 API
8H oil	300/46.53	13,959		
7H gas	1,670/1,319	2,202,730	4,268,140	1,309 BTU
8H gas	1,590/1,299	2,065,410		

Form 3100-3
(June 2015)UNITED STATES
DEPARTMENT OF THE INTERIOR
BUREAU OF LAND MANAGEMENTFORM APPROVED
OMB NO. 1004-0137
Expires: January 31, 2018**SUNDRY NOTICES AND REPORTS ON WELLS**
Do not use this form for proposals to drill or to re-enter an abandoned well. Use form 3160-3 (APD) for such proposals.5. Lease Serial No.
NMNM111533

6. If Indian, Allottee or Tribe Name

7. If Unit or CA/Agreement, Name and/or No.

8. Well Name and No.
SWEET TEA 31 SB FEDERAL COM 7H9. API Well No.
30-015-4560610. Field and Pool or Exploratory Area
WILLOW LAKE;BONE SPRING

11. County or Parish, State

EDDY COUNTY, NM

SUBMIT IN TRIPLICATE - Other instructions on page 2

1. Type of Well

☒ Oil Well ☐ Gas Well ☐ Other

2. Name of Operator

MARATHON OIL PERMIAN LLC

Contact: MELISSA SZUDERA

E-Mail: mszudera@marathonoil.com

3a. Address

5555 SAN FELIPE ST
HOUSTON, TX 77056

3b. Phone No. (include area code)

Ph: 713-296-3179

4. Location of Well (Footage, Sec., T., R., M., or Survey Description)

Sec 31 T24S R29E Mer NMP NESW 2400FSL 2123FWL

12. CHECK THE APPROPRIATE BOX(ES) TO INDICATE NATURE OF NOTICE, REPORT, OR OTHER DATA

TYPE OF SUBMISSION	TYPE OF ACTION			
<input checked="" type="checkbox"/> Notice of Intent	<input type="checkbox"/> Acidize	<input type="checkbox"/> Deepen	<input type="checkbox"/> Production (Start/Resume)	<input type="checkbox"/> Water Shut-Off
<input type="checkbox"/> Subsequent Report	<input type="checkbox"/> Alter Casing	<input type="checkbox"/> Hydraulic Fracturing	<input type="checkbox"/> Reclamation	<input type="checkbox"/> Well Integrity
<input type="checkbox"/> Final Abandonment Notice	<input type="checkbox"/> Casing Repair	<input type="checkbox"/> New Construction	<input type="checkbox"/> Recomplete	<input checked="" type="checkbox"/> Other
	<input type="checkbox"/> Change Plans	<input type="checkbox"/> Plug and Abandon	<input type="checkbox"/> Temporarily Abandon	Surface Commingling
	<input type="checkbox"/> Convert to Injection	<input type="checkbox"/> Plug Back	<input type="checkbox"/> Water Disposal	

13. Describe Proposed or Completed Operation: Clearly state all pertinent details, including estimated starting date of any proposed work and approximate duration thereof. If the proposal is to deepen directionally or recompleat horizontally, give subsurface locations and measured and true vertical depths of all pertinent markers and zones. Attach the Bond under which the work will be performed or provide the Bond No. on file with BLM/BIA. Required subsequent reports must be filed within 30 days following completion of the involved operations. If the operation results in a multiple completion or recompleat in a new interval, a Form 3160-4 must be filed once testing has been completed. Final Abandonment Notices must be filed only after all requirements, including reclamation, have been completed and the operator has determined that the site is ready for final inspection.

Marathon Oil Permian LLC is requesting approval to pool and lease commingle. The value of the oil and gas will not be affected with the approval of this commingle request. Please see the attached. Wells will be accurately measured with daily measurement at separation.

Wells on pad:

Sweet Tea 31 SB Federal Com 7H API 30-015-45606

Sweet Tea 31 WA Federal com 8H API 30-015-45605

14. I hereby certify that the foregoing is true and correct.

**Electronic Submission #539598 verified by the BLM Well Information System
For MARATHON OIL PERMIAN LLC, sent to the Carlsbad**

Name (Printed/Typed) MELISSA SZUDERA

Title REGULATORY COMPLIANCE REP

Signature (Electronic Submission)

Date 12/07/2020

THIS SPACE FOR FEDERAL OR STATE OFFICE USE

Approved By _____	Title _____	Date _____
Conditions of approval, if any, are attached. Approval of this notice does not warrant or certify that the applicant holds legal or equitable title to those rights in the subject lease which would entitle the applicant to conduct operations thereon.		Office _____

Title 18 U.S.C. Section 1001 and Title 43 U.S.C. Section 1212, make it a crime for any person knowingly and willfully to make to any department or agency of the United States any false, fictitious or fraudulent statements or representations as to any matter within its jurisdiction.

(Instructions on page 2)

**** OPERATOR-SUBMITTED ** OPERATOR-SUBMITTED ** OPERATOR-SUBMITTED ****

**NEW MEXICO
STATE
LAND OFFICE**

**APPLICATION FOR
COMMINGLING AND OFF-LEASE STORAGE
ON STATE TRUST LANDS**



This application form is required for all commingling applications requiring approval by the Commissioner of Public Lands.

Applicant: Marathon Oil Permian, LLC

OGRID #: 372098

Well Name: Sweet Tea Federal 24 29 31 SB 7H & Sweet Tea Federal Com 24 29 31 WA 8H

API #: 30-015-45606, 30-015-45605

Pool: Purple Sage; Wolfcamp (Gas) (98220) & Willow Lake; Bone Spring, SE (96217)

OPERATOR NAME: Marathon Oil Permian, LLC

OPERATOR ADDRESS: 5555 San Felipe St, Houston, TX 77056

APPLICATION REQUIREMENTS – SUBMIT:

1. New Mexico Oil Conservation Division (NMOCD) application packet (or equivalent information if no application is required by NMOCD),
2. Commingling application fee of \$150.

CERTIFICATION: To the best of my knowledge,


- All business leases and rights-of-way necessary for conducting the proposed operation on State Trust lands have been applied for or obtained,
- The information submitted with this application is **accurate** and **complete**, and
- No loss will accrue to the state of New Mexico as a result of the proposed operation.

I also understand that **no action** will be taken on this application until the required information and fee are submitted to the State Land Office.

Note: Statement must be completed by an individual with managerial and/or supervisory capacity.

Adrian Covarrubias

Print or Type Name



Signature

11/30/2020

Date

713-296-3368

Phone Number

acovarrubias@marathonoil.com

e-mail Address

Submit application to:
Commissioner of Public Lands
Attn: Commingling Manager
PO Box 1148
Santa Fe, NM 87504-1148

Questions?
Contact the Commingling Manager:
505.827.5791

Upon approval, the requesting organization will receive an acknowledgment letter from the Commissioner of Public Lands.

Chase Rice, CPL
Staff Land Professional
Permian Basin



Marathon Oil Company
5555 San Felipe
Houston, TX 77056
Telephone 713.296.2164
Fax 713.296.3055
cfrice@marathonoil.com

November 30, 2020

WORKING AND REVENUE INTEREST OWNERS

DELIVERED VIA:
Certified Mail

Re: Marathon Oil Permian LLC Application For Surface Commingling
SW/4 of Section 31, T24S-R29E, & W/2 of Section 6, T25S R29E, Eddy County, New Mexico

Dear Interest Owner,

Marathon Oil Permian LLC ("Marathon") has filed the attached application with the New Mexico Oil Conservation Division ("Division") for administrative approval to surface lease commingle production according to the provisions of NMAC 19.15.12.10.C, from the Willow Lake; Bone Spring, Southeast Pool code 96217, and the Purple Sage; WolfCamp Pool code 98220, from the wells listed below, to a central tank battery located on the Sweet Tea Fed Com 24 29 31 multi-well pad located in Unit K of Section 31, T24S-R29E, Eddy County, New Mexico.

- Sweet Tea Fed Com 24 29 31 SB 7H: API# 30-015-45606, producing from the Willow Lake; Bone Spring, Southeast pool.
- Sweet Tea Fed Com 24 29 31 WA 8H: API# 30-015-45605, producing from the Purple Sage Wolfcamp pool.

As a working interest and/or revenue interest owner in these wells, Marathon is required to notify you of this application. Any objections must be filed in writing with the Division within 20 days from the date the Division receives Marathon's application.

Should you have any questions please do not hesitate to contact me at **713-296-3055** or by email at cfrice@marathonoil.com.

Sincerely,

A handwritten signature in blue ink that reads 'Chase Rice'.

Chase Rice, CPL
Permian Basin

Marathon Oil Permian LLC - Application For Surface Commingling
Sweet Tea State 24 29 31 SB 7H, WA 8H

Karlene Schuman
 Modrall Sperling Roehl Harris & Sisk P.A.
 500 Fourth Street, Suite 1000
 Albuquerque NM 87102

PS Form 3877

Type of Mailing: CERTIFIED MAIL
 12/03/2020

Firm Mailing Book ID: 199680

Line	USPS Article Number	Name, Street, City, State, Zip	Postage	Service Fee	RR Fee	Rest.Del.Fee	Reference Contents
1	9314 8699 0430 0077 3380 24	ADAM T USZYNSKI PO BOX 550 Victoria TX 77901	\$1.20	\$3.55	\$1.70	\$0.00	81363.0137 s tea Notice
2	9314 8699 0430 0077 3380 31	ADDISON L OWEN C-O LAURA BOWER 1940 CASA LINDA Needles CA 92363	\$1.20	\$3.55	\$1.70	\$0.00	81363.0137 s tea Notice
3	9314 8699 0430 0077 3380 48	ALLAR CO PO BOX 1567 Graham TX 76450	\$1.20	\$3.55	\$1.70	\$0.00	81363.0137 s tea Notice
4	9314 8699 0430 0077 3380 55	ALLDALE MINERALS IV LP RANCHITO AD4 LP 2100 ROSS AVE STE 1870 Dallas TX 75201	\$1.20	\$3.55	\$1.70	\$0.00	81363.0137 s tea Notice
5	9314 8699 0430 0077 3380 62	ANGELA FRANKLIN 9972 WEST HWY 82 Savoy TX 75479	\$1.20	\$3.55	\$1.70	\$0.00	81363.0137 s tea Notice
6	9314 8699 0430 0077 3380 79	B F ALBRITTON LLC PO BOX 266 Graham TX 76450	\$1.20	\$3.55	\$1.70	\$0.00	81363.0137 s tea Notice
7	9314 8699 0430 0077 3380 86	BAGAM LTD PO BOX 900 Graham TX 76450	\$1.20	\$3.55	\$1.70	\$0.00	81363.0137 s tea Notice
8	9314 8699 0430 0077 3380 93	BETTY H COLE 116 SKYLINE DRIVE, No. 16 Russellville AR 72802	\$1.20	\$3.55	\$1.70	\$0.00	81363.0137 s tea Notice
9	9314 8699 0430 0077 3381 09	CALMETTO II LTD PO BOX 11107 Midland TX 79702	\$1.20	\$3.55	\$1.70	\$0.00	81363.0137 s tea Notice
10	9314 8699 0430 0077 3381 16	CALVIN ROBERT GRAEF III 10197 BELVEDERE LN Lone Tree CO 80124	\$1.20	\$3.55	\$1.70	\$0.00	81363.0137 s tea Notice
11	9314 8699 0430 0077 3381 23	CARRIE HICKS LINKER 921 S CANAL DR Gilbert AZ 85296	\$1.20	\$3.55	\$1.70	\$0.00	81363.0137 s tea Notice
12	9314 8699 0430 0077 3381 30	CD RAY EXPLORATION LLC PO BOX 51608 Midland TX 79710	\$1.20	\$3.55	\$1.70	\$0.00	81363.0137 s tea Notice
13	9314 8699 0430 0077 3381 47	CHEVRON USA INC PO BOX 4538 Houston TX 77210	\$1.20	\$3.55	\$1.70	\$0.00	81363.0137 s tea Notice
14	9314 8699 0430 0077 3381 54	CLIFF G CURRIER PO BOX 329 Artesia NM 88211	\$1.20	\$3.55	\$1.70	\$0.00	81363.0137 s tea Notice
15	9314 8699 0430 0077 3381 61	COGENT ENERGY INC PROFIT SHARING PLAN PO BOX 8329 Horseshoe Bay TX 78657	\$1.20	\$3.55	\$1.70	\$0.00	81363.0137 s tea Notice

Karlene Schuman
Modrall Sperling Roehl Harris & Sisk P.A.
500 Fourth Street, Suite 1000
Albuquerque NM 87102

PS Form 3877

Type of Mailing: CERTIFIED MAIL
12/03/2020

Firm Mailing Book ID: 199680

Line	USPS Article Number	Name, Street, City, State, Zip	Postage	Service Fee	RR Fee	Rest.Del.Fee	Reference Contents
16	9314 8699 0430 0077 3381 78	COMMISSIONER OF PUBLIC LANDS STATE OF NEW MEXICO PO BOX 1148 Santa Fe NM 87504	\$1.20	\$3.55	\$1.70	\$0.00	81363.0137 s tea Notice
17	9314 8699 0430 0077 3381 85	CROWN OIL PARTNERS LP PO BOX 50820 Midland TX 79710	\$1.20	\$3.55	\$1.70	\$0.00	81363.0137 s tea Notice
18	9314 8699 0430 0077 3381 92	CRUMP FAMILY PARTNERSHIP P O BOX 50820 Midland TX 79710	\$1.20	\$3.55	\$1.70	\$0.00	81363.0137 s tea Notice
19	9314 8699 0430 0077 3382 08	DAVID MARSHALL SMITH 15870 SR 124 Russellville AR 72802	\$1.20	\$3.55	\$1.70	\$0.00	81363.0137 s tea Notice
20	9314 8699 0430 0077 3382 15	DAVID SAMUEL USZYNSKI 7 MELLOWWOOD PLACE The Woodlands TX 77381	\$1.20	\$3.55	\$1.70	\$0.00	81363.0137 s tea Notice
21	9314 8699 0430 0077 3382 22	DAVID WESTALL 2222 WESTCHESTER DRIVE Chandler AZ 85249	\$1.20	\$3.55	\$1.70	\$0.00	81363.0137 s tea Notice
22	9314 8699 0430 0077 3382 39	DEBORAH H WACHSMUTH GST TRUST DEBORAH WACHSMUTH - TRUSTEE PO BOX 17006 San Antonio TX 78217	\$1.20	\$3.55	\$1.70	\$0.00	81363.0137 s tea Notice
23	9314 8699 0430 0077 3382 46	DEBRA L KENNEY 1566 HWY 91 Shady Valley TN 37688	\$1.20	\$3.55	\$1.70	\$0.00	81363.0137 s tea Notice
24	9314 8699 0430 0077 3382 53	DENISE PRICE 415 W DEL RIO APT 56 Carlsbad NM 88220	\$1.20	\$3.55	\$1.70	\$0.00	81363.0137 s tea Notice
25	9314 8699 0430 0077 3382 60	DIANE FARRELL FROST BANK - AGENT PO BOX 1600 San Antonio TX 78296	\$1.20	\$3.55	\$1.70	\$0.00	81363.0137 s tea Notice
26	9314 8699 0430 0077 3382 77	DONNA MCCALL ELI AKA DONNA MCCALL WINTERS 14538 E DESERT PLUME CT Vail AZ 85641	\$1.20	\$3.55	\$1.70	\$0.00	81363.0137 s tea Notice
27	9314 8699 0430 0077 3382 84	DONNA SIKES 101 SHARON Brownwood TX 76801	\$1.20	\$3.55	\$1.70	\$0.00	81363.0137 s tea Notice
28	9314 8699 0430 0077 3382 91	DORIS OWEN POWER 2452 MIAMI AVE Kingman AZ 86401	\$1.20	\$3.55	\$1.70	\$0.00	81363.0137 s tea Notice
29	9314 8699 0430 0077 3383 07	E AND S LLC 711 S COUNTRY CLUB LANE Payson AZ 85541	\$1.20	\$3.55	\$1.70	\$0.00	81363.0137 s tea Notice

Karlene Schuman
 Modrall Sperling Roehl Harris & Sisk P.A.
 500 Fourth Street, Suite 1000
 Albuquerque NM 87102

PS Form 3877

Type of Mailing: CERTIFIED MAIL
 12/03/2020

Firm Mailing Book ID: 199680

Line	USPS Article Number	Name, Street, City, State, Zip	Postage	Service Fee	RR Fee	Rest.Del.Fee	Reference Contents
30	9314 8699 0430 0077 3383 14	EL TERCIO LLC PO BOX 2606 Amarillo TX 79105	\$1.20	\$3.55	\$1.70	\$0.00	81363.0137 s tea Notice
31	9314 8699 0430 0077 3383 21	ERNIE GRODI 3211 ROSEMEADE DRIVE UNIT 1312 Fort Worth TX 76116	\$1.20	\$3.55	\$1.70	\$0.00	81363.0137 s tea Notice
32	9314 8699 0430 0077 3383 38	EXCESS ENERGY LLC 1701 RIVER RUN STE 306 Fort Worth TX 76107	\$1.20	\$3.55	\$1.70	\$0.00	81363.0137 s tea Notice
33	9314 8699 0430 0077 3383 45	FRANCES JANE OWEN 1829 EAST MORTEN APT114 Phoenix AZ 85020	\$1.20	\$3.55	\$1.70	\$0.00	81363.0137 s tea Notice
34	9314 8699 0430 0077 3383 52	FRED FARRELL BEARD 185 MEANS ROAD Carlsbad NM 88220	\$1.20	\$3.55	\$1.70	\$0.00	81363.0137 s tea Notice
35	9314 8699 0430 0077 3383 69	G E ROGERS LLC PO BOX 1424 Graham TX 76450	\$1.20	\$3.55	\$1.70	\$0.00	81363.0137 s tea Notice
36	9314 8699 0430 0077 3383 76	H M BETTIS INC PO BOX 1240 Graham TX 76450	\$1.20	\$3.55	\$1.70	\$0.00	81363.0137 s tea Notice
37	9314 8699 0430 0077 3383 90	HANAGAN INVESTMENTS LLC PO BOX 1737 Roswell NM 88202	\$1.20	\$3.55	\$1.70	\$0.00	81363.0137 s tea Notice
38	9314 8699 0430 0077 3384 06	HANS G REISS 73 BLUE EYE RD W Lincoln AL 35096	\$1.20	\$3.55	\$1.70	\$0.00	81363.0137 s tea Notice
39	9314 8699 0430 0077 3384 13	J HIRAM MOORE LTD PROVIDENCE ENERGY LTD AGENT 16400 DALLAS PKWY, Suite 400 Dallas TX 75248	\$1.20	\$3.55	\$1.70	\$0.00	81363.0137 s tea Notice
40	9314 8699 0430 0077 3384 20	JACK P HOOPER GST TRUST JACK P HOOPER TRUSTEE 5511 E 89TH COURT Tulsa OK 74137	\$1.20	\$3.55	\$1.70	\$0.00	81363.0137 s tea Notice
41	9314 8699 0430 0077 3384 37	JAMES and Sysannah ADELSON FAMILY 2015 TRUSTS 15 EAST 5TH ST STE 3300 Tulsa OK 74103	\$1.20	\$3.55	\$1.70	\$0.00	81363.0137 s tea Notice
42	9314 8699 0430 0077 3384 44	JAMES BRECKENRIDGE FARRELL 3408 LASALLE DES ESTE NE Albuquerque NM 88221	\$1.20	\$3.55	\$1.70	\$0.00	81363.0137 s tea Notice
43	9314 8699 0430 0077 3384 51	JAMES H TYLER 1775 ARRIBA DR APT 56 Bullhead City AZ 86442	\$1.20	\$3.55	\$1.70	\$0.00	81363.0137 s tea Notice

Karlene Schuman
Modrall Sperling Roehl Harris & Sisk P.A.
500 Fourth Street, Suite 1000
Albuquerque NM 87102

PS Form 3877

Type of Mailing: CERTIFIED MAIL
12/03/2020

Firm Mailing Book ID: 199680

Line	USPS Article Number	Name, Street, City, State, Zip	Postage	Service Fee	RR Fee	Rest.Del.Fee	Reference Contents
44	9314 8699 0430 0077 3384 68	JAMES MARTIN FARRELL 1671 ANNA LEE New Braunfels TX 78130	\$1.20	\$3.55	\$1.70	\$0.00	81363.0137 s tea Notice
45	9314 8699 0430 0077 3384 75	JAMES MCCALL 3152 N FT BEALE RD Kingman AZ 86409	\$1.20	\$3.55	\$1.70	\$0.00	81363.0137 s tea Notice
46	9314 8699 0430 0077 3384 82	JAMES OSCAR OWEN P O BOX 3593 Needles CA 92363	\$1.20	\$3.55	\$1.70	\$0.00	81363.0137 s tea Notice
47	9314 8699 0430 0077 3384 99	JEFF MORRIS GRAEF 4904 HALEY DRIVE Flower Mound TX 75028	\$1.20	\$3.55	\$1.70	\$0.00	81363.0137 s tea Notice
48	9314 8699 0430 0077 3385 05	JENISE JESSEN 617 ALBARELLA Cibola TX 78108	\$1.20	\$3.55	\$1.70	\$0.00	81363.0137 s tea Notice
49	9314 8699 0430 0077 3385 12	JIMMY WAYNE KENNEY P O BOX 89 Idalou TX 79329	\$1.20	\$3.55	\$1.70	\$0.00	81363.0137 s tea Notice
50	9314 8699 0430 0077 3385 29	JOHN SALEH CHARITABLE FOUNDATION WELLS FARGO NA TTEE PO BOX 40909 Austin TX 78704	\$1.20	\$3.55	\$1.70	\$0.00	81363.0137 s tea Notice
51	9314 8699 0430 0077 3385 36	KARYN D FUNK 914 FOUNTAIN DR Carlsbad NM 88220	\$1.20	\$3.55	\$1.70	\$0.00	81363.0137 s tea Notice
52	9314 8699 0430 0077 3385 43	KAY HICKS ORMAND PO BOX 1369 Elephant Butte NM 87935	\$1.20	\$3.55	\$1.70	\$0.00	81363.0137 s tea Notice
53	9314 8699 0430 0077 3385 50	KENNETH C DICKESON PO BOX 52470 Midland TX 79710	\$1.20	\$3.55	\$1.70	\$0.00	81363.0137 s tea Notice
54	9314 8699 0430 0077 3385 67	KIRK AND SWEENEY LTD CO PO BOX 699 Roswell NM 88202	\$1.20	\$3.55	\$1.70	\$0.00	81363.0137 s tea Notice
55	9314 8699 0430 0077 3385 74	L E OPPERMANN 1505 NEELY Midland TX 79707	\$1.20	\$3.55	\$1.70	\$0.00	81363.0137 s tea Notice
56	9314 8699 0430 0077 3385 81	LANELL JOY HONEYMAN 406 SKYWOOD CIRCLE Midland TX 79705	\$1.20	\$3.55	\$1.70	\$0.00	81363.0137 s tea Notice
57	9314 8699 0430 0077 3385 98	LARRY MCCALL 3199 N FORT BEALE RD Kingman AZ 86409	\$1.20	\$3.55	\$1.70	\$0.00	81363.0137 s tea Notice
58	9314 8699 0430 0077 3386 04	LAURA OWEN BOWER AKA LAURA OWEN LYONS 1940 CASA LINDA Needles CA 92363	\$1.20	\$3.55	\$1.70	\$0.00	81363.0137 s tea Notice

Karlene Schuman
Modrall Sperling Roehl Harris & Sisk P.A.
500 Fourth Street, Suite 1000
Albuquerque NM 87102

PS Form 3877

Type of Mailing: CERTIFIED MAIL
12/03/2020

Firm Mailing Book ID: 199680

Line	USPS Article Number	Name, Street, City, State, Zip	Postage	Service Fee	RR Fee	Rest.Del.Fee	Reference Contents
59	9314 8699 0430 0077 3386 11	LESLIE ROBERT HONEYMAN TRUST LANELL JOY HONEYMAN TTE 406 SKYWOOD CIRCLE Midland TX 79705	\$1.20	\$3.55	\$1.70	\$0.00	81363.0137 s tea Notice
60	9314 8699 0430 0077 3386 28	LLANO NATURAL RESOURCES LLC PO BOX 65318 Lubbock TX 79464	\$1.20	\$3.55	\$1.70	\$0.00	81363.0137 s tea Notice
61	9314 8699 0430 0077 3386 35	MARGARET JANE OWEN 1618 GOLDRUSH RD APT 116 Bullhead City AZ 86442	\$1.20	\$3.55	\$1.70	\$0.00	81363.0137 s tea Notice
62	9314 8699 0430 0077 3386 42	MARSHA COLE BERDAN 3639 ENCANTO Fort Worth TX 76109	\$1.20	\$3.55	\$1.70	\$0.00	81363.0137 s tea Notice
63	9314 8699 0430 0077 3386 59	MARY OWN CHIAPPETTI 5341 NORTH 68TH PLACE Scottsdale AZ 85253	\$1.20	\$3.55	\$1.70	\$0.00	81363.0137 s tea Notice
64	9314 8699 0430 0077 3386 66	MAVEN ROYALTY FUND LP 620 TEXAS STREET SUITE 300 Shreveport LA 71101	\$1.20	\$3.55	\$1.70	\$0.00	81363.0137 s tea Notice
65	9314 8699 0430 0077 3386 73	MHM RESOURCES LP PO BOX 51570 Midland TX 79710	\$1.20	\$3.55	\$1.70	\$0.00	81363.0137 s tea Notice
66	9314 8699 0430 0077 3386 80	MICHAEL C CURRIER AND MISSI CURRIER JTWROS 1517 VINEYARD COURT Carlsbad NM 88220	\$1.20	\$3.55	\$1.70	\$0.00	81363.0137 s tea Notice
67	9314 8699 0430 0077 3386 97	MICHAEL HAYES AND KATHRYN TTEES HAYES REVOCABLE TR UTA 8-25-2010 3608 MEADOWRIDGE LANE Midland TX 79707	\$1.20	\$3.55	\$1.70	\$0.00	81363.0137 s tea Notice
68	9314 8699 0430 0077 3387 03	MICHAEL T HOOPER GST TRUST MICHAEL T HOOPER TRUSTEE 11015 SUNSHINE COUNT El Paso TX 79936	\$1.20	\$3.55	\$1.70	\$0.00	81363.0137 s tea Notice
69	9314 8699 0430 0077 3387 10	MORRIS E SCHERTZ PO DRAWER 2588 Roswell NM 88201	\$1.20	\$3.55	\$1.70	\$0.00	81363.0137 s tea Notice
70	9314 8699 0430 0077 3387 27	NM AND T RESOURCES LLC PO BOX 10523 Midland TX 79702	\$1.20	\$3.55	\$1.70	\$0.00	81363.0137 s tea Notice
71	9314 8699 0430 0077 3387 34	OAK VALLEY MINERAL AND LAND LP A TEXAS LIMITED PARTNERSHIP PO BOX 50820 Midland TX 79710	\$1.20	\$3.55	\$1.70	\$0.00	81363.0137 s tea Notice
72	9314 8699 0430 0077 3387 41	OFFICE OF NATURAL RESOURCES REVENUE P O BOX 25165 Denver CO 80225	\$1.20	\$3.55	\$1.70	\$0.00	81363.0137 s tea Notice

Karlene Schuman
 Modrall Sperling Roehl Harris & Sisk P.A.
 500 Fourth Street, Suite 1000
 Albuquerque NM 87102

PS Form 3877

Type of Mailing: CERTIFIED MAIL
 12/03/2020

Firm Mailing Book ID: 199680

Line	USPS Article Number	Name, Street, City, State, Zip	Postage	Service Fee	RR Fee	Rest.Del.Fee	Reference Contents
73	9314 8699 0430 0077 3387 58	OXY USA INC P O BOX 27570 Houston TX 77227	\$1.20	\$3.55	\$1.70	\$0.00	81363.0137 s tea Notice
74	9314 8699 0430 0077 3387 65	PAM HICKS ARCHIBALD 1418 WEST MARKET Silver City NM 88061	\$1.20	\$3.55	\$1.70	\$0.00	81363.0137 s tea Notice
75	9314 8699 0430 0077 3387 72	PATRICIA L SPURLIN PO BOX 387 Ruidoso NM 88345	\$1.20	\$3.55	\$1.70	\$0.00	81363.0137 s tea Notice
76	9314 8699 0430 0077 3387 89	PHEASANT ENERGY LLC P O BOX 471458 Fort Worth TX 76147	\$1.20	\$3.55	\$1.70	\$0.00	81363.0137 s tea Notice
77	9314 8699 0430 0077 3387 96	QUIENTESA ROYALTY LP 508 W WALL SUITE 500 Midland TX 79701	\$1.20	\$3.55	\$1.70	\$0.00	81363.0137 s tea Notice
78	9314 8699 0430 0077 3388 02	RICHARD F FARRELL SSP 1403 WEST RIVERSIDE DR Carlsbad NM 88220	\$1.20	\$3.55	\$1.70	\$0.00	81363.0137 s tea Notice
79	9314 8699 0430 0077 3388 19	RICHARD GENE FARRELL 2410 W PARK ROW Pantego TX 76013	\$1.20	\$3.55	\$1.70	\$0.00	81363.0137 s tea Notice
80	9314 8699 0430 0077 3388 26	ROBERT E HUMPHUS 10301 W ROANOKE AVE Avondale AZ 85392	\$1.20	\$3.55	\$1.70	\$0.00	81363.0137 s tea Notice
81	9314 8699 0430 0077 3388 33	ROBERT G HOOPER GST TRUST ROBERT G HOOPER TRUSTEE P O BOX 733 Roswell NM 88202	\$1.20	\$3.55	\$1.70	\$0.00	81363.0137 s tea Notice
82	9314 8699 0430 0077 3388 40	ROBIN L SANDERS 6415 KENWOOD RD Cammack Village AR 72207	\$1.20	\$3.55	\$1.70	\$0.00	81363.0137 s tea Notice
83	9314 8699 0430 0077 3388 57	ROBIN MARIE LAWLESS SSP 10 SAND POINTE Laguna Niguel CA 92677	\$1.20	\$3.55	\$1.70	\$0.00	81363.0137 s tea Notice
84	9314 8699 0430 0077 3388 64	ROLLA R HINKLE II PO BOX 2292 Roswell NM 88202	\$1.20	\$3.55	\$1.70	\$0.00	81363.0137 s tea Notice
85	9314 8699 0430 0077 3388 71	RONALD COLEMAN BLACK SSP 8201 CHRISTIE DR Frisco TX 75034	\$1.20	\$3.55	\$1.70	\$0.00	81363.0137 s tea Notice
86	9314 8699 0430 0077 3388 88	RSC RESOURCES LP PO BOX 8329 Horseshoe Bay TX 78657	\$1.20	\$3.55	\$1.70	\$0.00	81363.0137 s tea Notice
87	9314 8699 0430 0077 3388 95	SARA COLE DAILY 16 RIMROCK DRIVE Russellville AR 72802	\$1.20	\$3.55	\$1.70	\$0.00	81363.0137 s tea Notice

Karlene Schuman
 Modrall Sperling Roehl Harris & Sisk P.A.
 500 Fourth Street, Suite 1000
 Albuquerque NM 87102

PS Form 3877

Type of Mailing: CERTIFIED MAIL
 12/03/2020

Firm Mailing Book ID: 199680

Line	USPS Article Number	Name, Street, City, State, Zip	Postage	Service Fee	RR Fee	Rest.Del.Fee	Reference Contents
88	9314 8699 0430 0077 3389 01	SONIC MINERALS LP PO BOX 1240 Graham TX 76450	\$1.20	\$3.55	\$1.70	\$0.00	81363.0137 s tea Notice
89	9314 8699 0430 0077 3389 18	SONIC OIL GAS L P PO BOX 1240 Graham TX 76450	\$1.20	\$3.55	\$1.70	\$0.00	81363.0137 s tea Notice
90	9314 8699 0430 0077 3389 25	STILLWATER INVESTMENTS PO BOX 8470 Midland TX 79708	\$1.20	\$3.55	\$1.70	\$0.00	81363.0137 s tea Notice
91	9314 8699 0430 0077 3389 32	STOVALL ENERGY LTD PO BOX 10 Graham TX 76450	\$1.20	\$3.55	\$1.70	\$0.00	81363.0137 s tea Notice
92	9314 8699 0430 0077 3389 49	SUSAN T TOMBOSKY 1801 E PALM VALLEY BLVD Round Rock TX 78664	\$1.20	\$3.55	\$1.70	\$0.00	81363.0137 s tea Notice
93	9314 8699 0430 0077 3389 56	T C ENERGY LLC PO BOX 1461 Graham TX 76450	\$1.20	\$3.55	\$1.70	\$0.00	81363.0137 s tea Notice
94	9314 8699 0430 0077 3389 63	TARPON INDUSTRIES CORP PO BOX 52002 Midland TX 79710	\$1.20	\$3.55	\$1.70	\$0.00	81363.0137 s tea Notice
95	9314 8699 0430 0077 3389 70	TBO OIL AND GAS LLC PO BOX 10502 Midland TX 79701	\$1.20	\$3.55	\$1.70	\$0.00	81363.0137 s tea Notice
96	9314 8699 0430 0077 3389 87	TD MINERALS LLC 8111 WESTCHESTER DR STE 900 Dallas TX 75225	\$1.20	\$3.55	\$1.70	\$0.00	81363.0137 s tea Notice
97	9314 8699 0430 0077 3389 94	THOMAS R SMITH 4317 FERNCLIFF Midland TX 79702	\$1.20	\$3.55	\$1.70	\$0.00	81363.0137 s tea Notice
98	9314 8699 0430 0077 3390 07	TOBEY TYLER OSGOOD 8975 CHIMNEY ROCK ROAD Paso Robles CA 93446	\$1.20	\$3.55	\$1.70	\$0.00	81363.0137 s tea Notice
99	9314 8699 0430 0077 3390 14	TOM ALLEN FARRELL 8203 LOUISVILLE AVENUE Lubbock TX 79423	\$1.20	\$3.55	\$1.70	\$0.00	81363.0137 s tea Notice
100	9314 8699 0430 0077 3390 21	TONKIN MINERAL INTERESTS LLC 1524 PARK AVE SW Albuquerque NM 87104	\$1.20	\$3.55	\$1.70	\$0.00	81363.0137 s tea Notice
101	9314 8699 0430 0077 3390 38	TRUDY THOMPSON FARRELL 508 EAST DIAMOND STREET Farmington NM 87401	\$1.20	\$3.55	\$1.70	\$0.00	81363.0137 s tea Notice
102	9314 8699 0430 0077 3390 45	TUMBLER ENERGY PARTNERS LLC PO BOX 50938 Midland TX 79710	\$1.20	\$3.55	\$1.70	\$0.00	81363.0137 s tea Notice

Karlene Schuman
Modrall Sperling Roehl Harris & Sisk P.A.
500 Fourth Street, Suite 1000
Albuquerque NM 87102

PS Form 3877

Type of Mailing: CERTIFIED MAIL
12/03/2020

Firm Mailing Book ID: 199680

Line	USPS Article Number	Name, Street, City, State, Zip	Postage	Service Fee	RR Fee	Rest.Del.Fee	Reference Contents
103	9314 8699 0430 0077 3390 52	TYL OIL AND GAS LLC M & L MOURNE REV LIV TR AGENT 21380 W SUNRISE LANE Buckeye AZ 85396	\$1.20	\$3.55	\$1.70	\$0.00	81363.0137 s tea Notice
104	9314 8699 0430 0077 3390 69	VALERIE BRANSON AND SCOTT BRANSON JTWROS 1501 MOUNTAIN SHADOW Carlsbad NM 88220	\$1.20	\$3.55	\$1.70	\$0.00	81363.0137 s tea Notice
105	9314 8699 0430 0077 3390 76	VANCE FARRELL BOX 4486 APO NY 09238	\$1.20	\$3.55	\$1.70	\$0.00	81363.0137 s tea Notice
106	9314 8699 0430 0077 3390 83	WATTS PROPERTIES LLC PO BOX 2367 Roswell NM 88202	\$1.20	\$3.55	\$1.70	\$0.00	81363.0137 s tea Notice
107	9314 8699 0430 0077 3390 90	WILLIAM L FARRELL FROST BANK AGENT PO BOX 1600 San Antonio TX 78296	\$1.20	\$3.55	\$1.70	\$0.00	81363.0137 s tea Notice
108	9314 8699 0430 0077 3391 06	WING RESOURCES III LLC 2100 MCKINNEY AVE STE 1540 Dallas TX 75201	\$1.20	\$3.55	\$1.70	\$0.00	81363.0137 s tea Notice
109	9314 8699 0430 0077 3391 13	WT BOYLE AND COMPANY P O BOX 1240 Graham TX 76450	\$1.20	\$3.55	\$1.70	\$0.00	81363.0137 s tea Notice
110	9314 8699 0430 0077 3391 37	XTO HOLDINGS LLC LAND DEPT LOC 115 22777 SPRINGWOODS VILLAGE PKWY Spring TX 77389	\$1.20	\$3.55	\$1.70	\$0.00	81363.0137 s tea Notice
111	9314 8699 0430 0077 3391 44	ZUNIS ENERGY LLC 15 E 5TH STREET SUITE 3300 Tulsa OK 74103	\$1.20	\$3.55	\$1.70	\$0.00	81363.0137 s tea Notice
Totals:			\$133.20	\$394.05	\$188.70	\$0.00	
			Grand Total:		\$715.95		

List Number of Pieces Listed by Sender	Total Number of Pieces Received at Post Office	Postmaster: Name of receiving employee	Dated:
---	---	---	--------

111

Karlene S. Schuman

From: Karlene S. Schuman
Sent: Thursday, December 3, 2020 3:56 PM
To: 'GRSC-West-Legals@gannett.com'
Cc: Deana M. Bennett
Subject: RE: Request for Publication - Marathon Surface Commingling Sweet Tea
Attachments: Public Notice request - Carlsbad Current Argus - Marathon Sweet Tea 12-3-20 (W3908482x7A92D).DOCX

Good afternoon, attached is a legal notice (regarding Marathon – Sweet Tea) that we request be published one time, in the legal section of the Carlsbad Current-Argus during your next date of publication.

Please acknowledge receipt of this request and please let me know if you have any questions regarding this request.

Please send me a proof of the notice prior to the publication and once the publication is complete, please forward to me the Affidavit of Publication for the notice.

Thank you!

Karlene Schuman



Karlene Schuman
Assistant to Walter Stern, Deana Bennett,
and James Houghton
Modrall Sperling | www.modrall.com
P.O. Box 2168 | Albuquerque, NM 87103-2168
500 4th St. NW, Ste. 1000 | Albuquerque, NM 87102
D: 505.848.1800 *1619 | O: 505.848.1800 | F: 505.848.9710

Application of Marathon Oil Permian LLC for approval of surface commingling, Eddy County, New Mexico. Notice to all affected parties, as well as the heirs and devisees of: Adam T. Uszynski; Addison L. Owen, c/o Laura Bower; Allar Co; Alldale Minerals IV LP, Ranchito AD4 LP; Angela Franklin; B.F. Albritton LLC; Bagam Ltd.; Betty H. Cole; Calmetto II LTD; Calvin Robert Graef III; Carrie Hicks Linker; CD Ray Exploration LLC; Chevron USA Inc.; Cliff G. Currier; Cogent Energy Inc. Profit Sharing Plan; Commissioner of Public Lands, State of New Mexico; Crown Oil Partners LP; Crump Family Partnership; David Marshall Smith; David Samuel Uszynski; David Westall; Deborah H. Wachsmuth-GST Trust, Deborah H. Wachsmuth, Trustee; Debra L. Kenney; Denise Price; Diane Farrell, Frost Bank – Agent; Donna McCall ELI, aka Donna McCall Winters; Donna Sikes; Doris Owen Power; E and S LLC; El Tercio LLC; Ernie Grodi; Excess Energy LLC; Frances Jane Owen; Fred Farrell Beard; G.E. Rogers LLC; H.M. Bettis Inc.; Hanagan Investments LLC; Hans G. Reiss; J. Hiram Moore LTD, Providence Energy LTD Agent; Jack P. Hooper GST Trust, Jack P. Hooper Trustee; James and Sysannah Adelson Family 2015 Trusts; James Breckenridge Farrell; James H. Tyler; James Martin Farrell; James McCall; James Oscar Owen; Jeff Morris Graef; Jenise Jessen; Jimmy Wayne Kenney; John Saleh Charitable Foundation, Wells Fargo NA TTEE; Karyn D. Funk; Kay Hicks Ormand; Kenneth C. Dickeson; Kirk and Sweeney Ltd Co; L E Oppermann; Lanell Joy Honeyman; Larry McCall; Laura Owen Bower aka Laura Owen Lyons; Leslie Robert Honeyman Trust – Lanell Joy Honeyman TTEE; Llano Natural Resources LLC; Margaret Jane Owen; Marsha Cole Berdan; Mary Own Chiappetti; Maven Royalty Fund LP; MHM Resources LP; Michael C. Currier and Missi Currier JTWROS; Michael Hayes and Kathryn TTEES, Hayes Revocable Trust UTA 8-25-2010; Michael T. Hooper GST Trust, Michael T. Hooper Trustee; Morris E. Schertz; NM and T Resources LLC; Oak Valley Mineral and Land LP, a Texas Limited Partnership; Office of Natural Resources Revenue; OXY USA Inc.; Pam Hicks Archibald; Patricia L. Spurlin; Pheasant Energy LLC; Quintesa Royalty LP; Richard F. Farrell SSP; Richard Gene Farrell; Robert E. Humphus; Robert G. Hooper GST Trust, Robert G. Hooper Trustee; Robin L. Sanders; Robin Marie Lawless SSP; Rolla R. Hinkle II; Ronald Coleman Black SSP; RSC Resources LP; Sara Cole Daily; Sonic Minerals LP; Sonic Oil Gas LP; Stillwater Investments; Stovall Energy LTD; Susan T. Tombosky; T C Energy LLC; Tarpon Industries Corp.; TBO Oil and Gas LLC; TD Minerals LLC; Thomas R. Smith; Tobey Tyler Osgood; Tom Allen Farrell; Tonkin Mineral Interests LLC; Trudy Thompson Farrell; Tumbler Energy Partners LLC; Tyl Oil & Gas LLC, M and L Mourne Rev Liv TR Agent; Valerie Branson and Scott Branson JTWROS; Vance Farrell; Watts Properties LLC; William L. Farrell, Frost Bank Agent; Wing Resources III LLC; WT Boyle and Company; XTO Holdings LLC, Land Dept. Loc 115; Zunis Energy LLC **of Marathon Oil Permian LLC's application for surface commingling.** Marathon Oil Permian LLC, 5555 San Felipe, Houston, TX 77056, has filed an application with the New Mexico Oil Conservation Division seeking administrative approval for surface commingling from the Sweet Tea Fed Com 24 29 31 SB 7H well producing from the Willow Lake; Bone Spring, Southeast pool (96217) with the Sweet Tea Fed Com 24 29 31 WA 8H well, producing from the Purple Sage Wolfcamp pool (98220), to a central tank battery located on the Sweet Tea Fed Com 24 29 31 multi-well pad located in Unit K of Section 31, Township 24 South, Range 29 East, Eddy County, New Mexico. Any objection or requests for a hearing regarding this application must be submitted to the Division's Santa Fe office, 1220 South St. Francis Drive, Santa Fe, New Mexico, 87505 in writing within 20 days of this publication. Any interested party with questions or comments may contact Chase Rice, 713-296-3055, cfrice@marathonoil.com.

Karlene S. Schuman

From: Gannett Legals Public Notices <GanLegPubNotices@gannett.com>
Sent: Thursday, December 3, 2020 3:56 PM
To: Karlene S. Schuman
Subject: DO NOT REPLY

EXTERNAL EMAIL: Please do not click any links or open any attachments unless you trust the sender and are expecting this message and know the content is safe.

This is an auto generated email, please do not reply.

The legal department has received your email and will be processing your notice as soon as possible.
We will provide a proof as well as publication dates, cost and payment requirements prior to the notice running.

All Legal/Public Notices will be processed for the desired publication if received by deadline.

Office Hours: Monday – Friday 8:00 am -5:00 pm CST/EST

Thank you for your business.

Gannett Legal/Public Notice Department

District I

1625 N. French Dr., Hobbs, NM 88240
Phone: (575) 393-6161 Fax: (575) 393-0720

District II

811 S. First St., Artesia, NM 88210
Phone: (575) 748-1283 Fax: (575) 748-9720

District III

1000 Rio Brazos Road, Aztec, NM 87410
Phone: (505) 334-6178 Fax: (505) 334-6170

District IV

1220 S. St. Francis Dr., Santa Fe, NM 87505
Phone: (505) 476-3460 Fax: (505) 476-3462

State of New Mexico

Energy, Minerals & Natural Resources Department

OIL CONSERVATION DIVISION

1220 South St. Francis Dr.

Santa Fe, NM 87505

Form C-102

Revised August 1, 2011

Submit one copy to appropriate

District Office

☐ AMENDED REPORT

WELL LOCATION AND ACREAGE DEDICATION PLAT

¹ API Number 30-015-45606		² Pool Code 96217		³ Pool Name WILLOW LAKE, BONE SPRING SW					
⁴ Property Code		Property Name SWEET TEA 31 SB FEDERAL COM						⁶ Well Number 7H	
⁷ OGRID No. 372098		⁸ Operator Name MARATHON OIL PERMIAN LLC						⁹ Elevation 2906'	
¹⁰ Surface Location									
UL or lot no. K	Section 31	Township T24S	Range R29E	Lot Idn	Feet from the 2400	North/South line SOUTH	Feet from the 2153	East/West line WEST	County EDDY
¹¹ Bottom Hole Location If Different From Surface									
UL or lot no. N	Section 6	Township T25S	Range R29E	Lot Idn	Feet from the 331	North/South line SOUTH	Feet from the 1980	East/West line WEST	County EDDY
¹² Dedicated Acres 239.77		¹³ Joint or Infill		¹⁴ Consolidation Code		¹⁵ Order No.			

No allowable will be assigned to this completion until all interests have been consolidated or a non-standard unit has been approved by the division.

<p>16</p> <p>SURFACE HOLE LOCATION 2400' FSL 2153' FWL, SECTION 31 NAD 83, SPCS NM EAST X:636648.75' / Y:426836.54' LAT:32.17307654N / LON:104.02528643W NAD 27, SPCS NM EAST X:595464.61' / Y:426778.06' LAT:32.1729536N / LON:104.02479781W</p> <p>KICK OFF POINT 7,894' MEASURED DEPTH IN FEET NAD 83, SPCS NM EAST X:636481.84' / Y:427006.47' LAT:32.17354497N / LON:104.02582430W NAD 27, SPCS NM EAST X:595306.19' / Y:426718.51' LAT:32.17279116N / LON:104.02531035W</p> <p>FIRST TAKE POINT 8,337' MEASURED DEPTH IN FEET NAD 83, SPCS NM EAST X:636490.33' / Y:426776.99' LAT:32.17291408N / LON:104.02579898W NAD 27, SPCS NM EAST X:595306.19' / Y:426718.51' LAT:32.17279116N / LON:104.02531035W</p> <p>LAST TAKE POINT/BOTTOM HOLE LOCATION 15,692' MEASURED DEPTH IN FEET NAD 83, SPCS NM EAST X:636486.41' / Y:419470.76' LAT:32.15283006N / LON:104.02587913W NAD 27, SPCS NM EAST X:595302.10' / Y:419412.43' LAT:32.15270689N / LON:104.02539113W</p> <p>CORNER COORDINATES NAD 83, SPCS NM EAST A - X: 635808.14' / Y: 427103.85' B - X: 637143.80' / Y: 427110.00' C - X: 637140.02' / Y: 419151.27' D - X: 635815.52' / Y: 419128.51'</p> <p>CORNER COORDINATES NAD 27, SPCS NM EAST A - X: 594624.02' / Y: 427045.37' B - X: 595959.65' / Y: 427051.51' C - X: 595955.69' / Y: 419092.94' D - X: 594631.22' / Y: 419070.19'</p> <p>(FARTHEST) MEASURED DEPTH=8,573'</p> <p>(NEAREST) MEASURED DEPTH=15,116'</p> <p>17 OPERATOR CERTIFICATION I hereby certify that the information contained herein is true and complete to the best of my knowledge and belief, and that this organization either owns a working interest or unleased mineral interest in the land including the proposed bottom hole location or has a right to drill this well at this location pursuant to a contract with an owner of such a mineral or working interest, or to a voluntary pooling agreement or a compulsory pooling order heretofore entered by the division. Signature: <i>Adrian Covarrubias</i> Date: 11/30/2020 Printed Name: Adrian Covarrubias E-mail Address:</p> <p>18 SURVEYOR CERTIFICATION I hereby certify that the well location shown on this plat was plotted from field notes of actual surveys made by me or under my supervision, and that the same is true and correct to the best of my belief. Date of Survey: <i>11/30/2020</i> Signature of Registered Professional Surveyor: <i>Adrian Covarrubias</i> Certificate Number:</p> <p>PRELIMINARY THIS DOCUMENT IS NOT TO BE USED FOR CONSTRUCTION, SALE, BIDDING, RECORDATION, OR THE BASIS FOR THE ISSUANCE OF A PERMIT.</p>			
--	--	--	--

DISTANCES/AREAS RELATIVE TO NAD83 COMBINED SCALE FACTOR: 0.999919502
CONVERGENCE: 0.1640810694; NOTE: ALL DIMENSIONS IN U.S. FEET

SHEET 1 OF 1
JOB No. R3815_006

District I

1625 N. French Dr., Hobbs, NM 88240
Phone: (575) 393-6161 Fax: (575) 393-0720

District II

811 S. First St., Artesia, NM 88210
Phone: (575) 748-1283 Fax: (575) 748-9720

District III

1000 Rio Brazos Road, Aztec, NM 87410
Phone: (505) 334-6178 Fax: (505) 334-6170

District IV

1220 S. St. Francis Dr., Santa Fe, NM 87505
Phone: (505) 476-3460 Fax: (505) 476-3462

State of New Mexico

Energy, Minerals & Natural Resources Department

OIL CONSERVATION DIVISION

1220 South St. Francis Dr.

Santa Fe, NM 87505

Form C-102

Revised August 1, 2011

Submit one copy to appropriate

District Office

☐ AMENDED REPORT

WELL LOCATION AND ACREAGE DEDICATION PLAT

¹ API Number 30-015-45605	² Pool Code 98220	³ Pool Name PURPLE SAGE (WOLFCAMP)
⁴ Property Code	Property Name SWEET TEA 31 WA FEDERAL COM	⁶ Well Number 8H
⁷ OGRID No. 372098	⁸ Operator Name MARATHON OIL PERMIAN LLC	⁹ Elevation 2906'

¹⁰ Surface Location

UL or lot no.	Section	Township	Range	Lot Idn	Feet from the	North/South line	Feet from the	East/West line	County
K	31	T24S	R29E		2400	SOUTH	2183	WEST	EDDY

¹¹ Bottom Hole Location If Different From Surface

UL or lot no.	Section	Township	Range	Lot Idn	Feet from the	North/South line	Feet from the	East/West line	County
N	6	T25S	R29E		332	SOUTH	2278	WEST	EDDY

¹² Dedicated Acres 475.65	¹³ Joint or Infill	¹⁴ Consolidation Code	¹⁵ Order No.
--	-------------------------------	----------------------------------	-------------------------

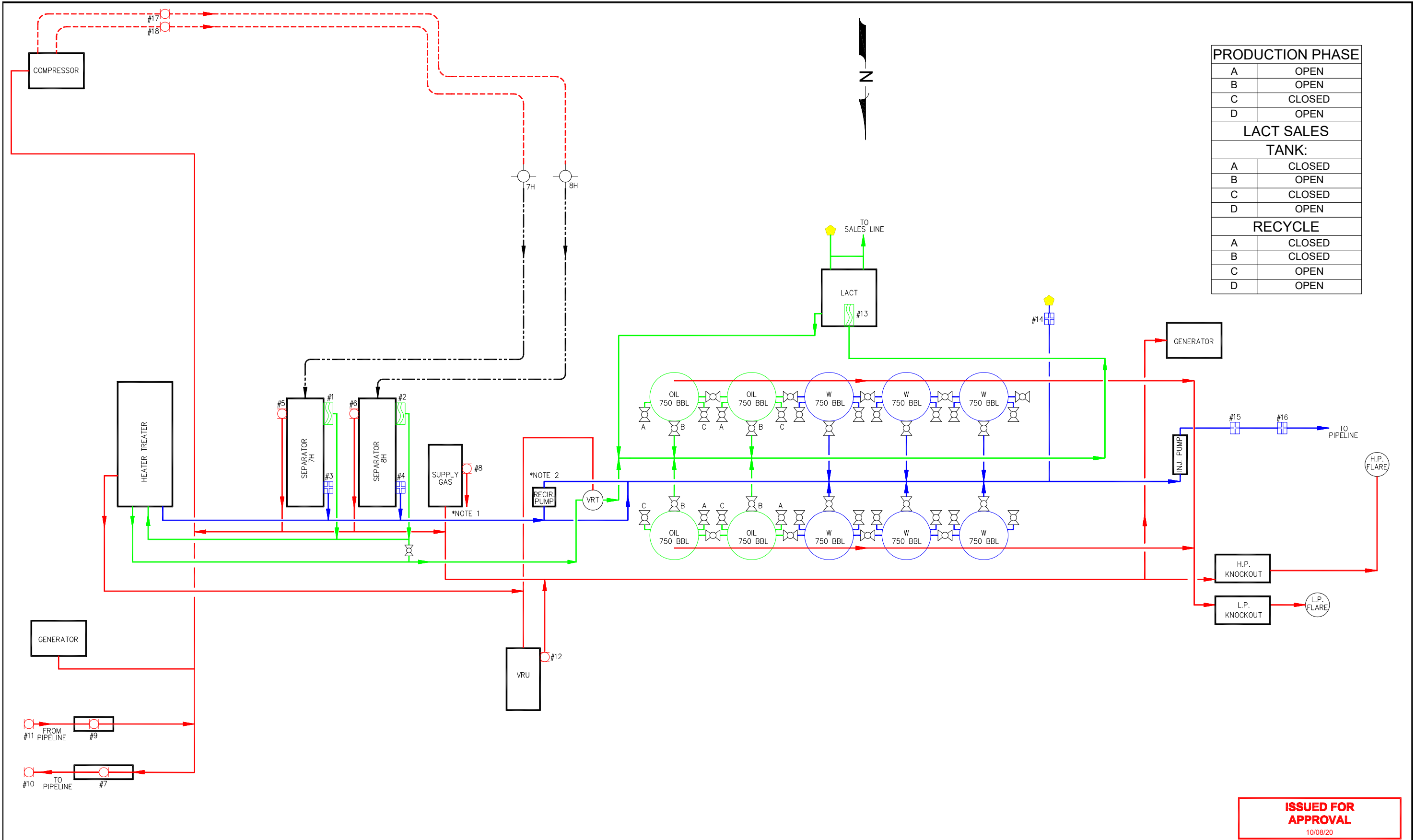
No allowable will be assigned to this completion until all interests have been consolidated or a non-standard unit has been approved by the division.

				<p>¹⁷ OPERATOR CERTIFICATION</p> <p>I hereby certify that the information contained herein is true and complete to the best of my knowledge and belief, and that this organization either owns a working interest or unleased mineral interest in the land including the proposed bottom hole location or has a right to drill this well at this location pursuant to a contract with an owner of such a mineral or working interest, or to a voluntary pooling agreement or a compulsory pooling order heretofore entered by the division.</p> <p><i>[Signature]</i> 11/30/2020</p> <p>Signature Date</p> <p>Adrian Covarrubias</p> <p>Printed Name</p> <p>E-mail Address</p>	
<p>¹⁸ SURVEYOR CERTIFICATION</p> <p>I hereby certify that the well location shown on this plat was plotted from field notes of actual surveys made by me or under my supervision, and that the same is true and correct to the best of my belief.</p> <p>PRELIMINARY</p> <p>CONSTRUCTION IS NOT TO BE USED FOR RECORDATION, SALE OR THE BASIS FOR THE ISSUANCE OF A PERMIT.</p> <p>Date of Survey</p> <p>Signature and Seal of Professional Surveyor</p>				<p>Certificate Number</p>	

DISTANCES/AREAS RELATIVE TO NAD83 COMBINED SCALE FACTOR: 0.999919502
CONVERGENCE: 0.1640810694; NOTE: ALL DIMENSIONS IN U.S. FEET

SHEET 1 OF 1
JOB No. R3815_008

PRODUCTION PHASE	
A	OPEN
B	OPEN
C	CLOSED
D	OPEN
LACT SALES	
TANK:	
A	CLOSED
B	OPEN
C	CLOSED
D	OPEN
RECYCLE	
A	CLOSED
B	CLOSED
C	OPEN
D	OPEN



NOTES:
1. FUEL GAS IS ROUTED THROUGHOUT THE FACILITY.
2. PIPING IS INTERCONNECTED TO ALL OF THE TANKS TO MOVE FLUID NECESSARY FOR RECYCLE.
3. THERE ARE MORE THAN TWO LINES BETWEEN THE TANKS. PROCESS FLOW IS CAPTURED IN VALVE POSITIONING TABLE.

This document contains Marathon Oil proprietary information. Do not use unless you are specifically authorized.
Do not copy, disclose or provide access to others without Marathon Oil's prior written consent.

NO.		DATE	REVISION	BY	CHK	APP
A	10/08/20	ISSUED FOR APPROVAL		DBD	RS	RR

ENGINEERING APPROVAL		
PROJECT	BY	DATE
STRUCTURAL		
PROCESS		
MECHANICAL		
ELECTRICAL		
INSTRUMENT		
DRAWN	BY	DATE
CHECKED	DBD	10/07/20
APPROVED		

ISSUED FOR APPROVAL
DATE: 10/08/20

SCALE: NTS

DOCUMENT NO: PERM-ST78-05-ME-DT-0000-01									
					FACILITY NAME: SWEET TEA 7H & 8H				
					DRAWING TITLE: SECURITY DRAWING				
MAJOR ASSET NO: PERM	MINOR ASSET NO: ST78	SYSTEM NO: 05	DISC: ME	TYPE: DT	DWG NO: 0000	SHEET NO: 01	REV: A		

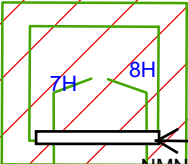
**ISSUED FOR
APPROVAL**
10/08/20

[illegible]

36

31

32



CTB for Sweet Tea
Fed Com 7H & 8H

NMNM
111533

L0 6293

6

VB 0849

NMNM
088128

1

NMNM
016104

NMNM
015302

5

Carlsbad Current Argus.

PART OF THE USA TODAY NETWORK

Affidavit of Publication

Ad # 0004496800

This is not an invoice

MODRALL SPERLING

POBOX 2168

ALBUQUERQUE, NM 87103


I, a legal clerk of the **Carlsbad Current Argus**, a newspaper published daily at the City of Carlsbad, in said county of Eddy, state of New Mexico and of general paid circulation in said county; that the same is a duly qualified newspaper under the laws of the State wherein legal notices and advertisements may be published; that the printed notice attached hereto was published in the regular and entire edition of said newspaper and not in supplement thereof on the date as follows, to wit:

12/05/2020



Legal Clerk

Subscribed and sworn before me this December 5, 2020:



State of WI, County of Brown
NOTARY PUBLIC
5.15.23
My commission expires

Application of Marathon Oil Permian LLC for approval of surface commingling, ty, New Mexico. Notice to all affected parties, as well as the heirs and devisees of Uszynski; Addison L. Owen, c/o Laura Bower; Allar Co; Alldale Minerals IV LP, R LP; Angela Franklin; B.F. Albritton LLC; Bagam Ltd.; Betty H. Cole; Calmetto II Robert Graef III; Carrie Hicks Linker; CD Ray Exploration LLC; Chevron USA Inc.; Cogent Energy Inc. Profit Sharing Plan; Commissioner of Public Lands, St Mexico; Crown Oil Partners LP; Crump Family Partnership; David Marshall Smit muel Uszynski; David Westall; Deborah H. Wachsmuth-GST Trust, Deborah H. Trustee; Debra L. Kenney; Denise Price; Diane Farrell, Frost Bank – Agent; Donna aka Donna McCall Winters; Donna Sikes; Doris Owen Power; E and S LLC; El Terci Grodi; Excess Energy LLC; Frances Jane Owen; Fred Farrell Beard; G.E. Rogers LLC; Inc.; Hanagan Investments LLC; Hans G. Reiss; J. Hiram Moore LTD, Providence Agent; Jack P. Hooper GST Trust, Jack P. Hooper Trustee; James and Sysannah Ac ly 2015 Trusts; James Breckenridge Farrell; James H. Tyler; James Martin Fa McCall; James Oscar Owen; Jeff Morris Graef; Jenise Jessen; Jimmy Wayne K Saleh Charitable Foundation, Wells Fargo NA TTEE; Karyn D. Funk; Kay Hicks Or neth C. Dickeson; Kirk and Sweeney Ltd Co; L E Oppermann; Lanell Joy Hone McCall; Laura Owen Bower aka Laura Owen Lyons; Leslie Robert Honeyman Tr Joy Honeyman TTEE; Llano Natural Resources LLC; Margaret Jane Owen; M Berdan; Mary Own Chiappetti; Maven Royalty Fund LP; MHM Resources LP; Mich er and Missi Currier JTWROS; Michael Hayes and Kathryn TTEES, Hayes Revocabl 8-25-2010; Michael T. Hooper GST Trust, Michael T. Hooper Trustee; Morris E. and T Resources LLC; Oak Valley Mineral and Land LP, a Texas Limited Partnershi Natural Resources Revenue; OXY USA Inc.; Pam Hicks Archibald; Patricia L. Spurl Energy LLC; Quintesa Royalty LP; Richard F. Farrell SSP; Richard Gene Farrell; Rob phus; Robert G. Hooper GST Trust, Robert G. Hooper Trustee; Robin L. Sanders; I Lawless SSP; Rolla R. Hinkle II; Ronald Coleman Black SSP; RSC Resources LP; Sara Sonic Minerals LP; Sonic Oil Gas LP; Stillwater Investments; Stovall Energy LT Tombosky; T C Energy LLC; Tarpon Industries Corp.; TBO Oil and Gas LLC; TD M Thomas R. Smith; Tobey Tyler Osgood; Tom Allen Farrell; Tonkin Mineral In Trudy Thompson Farrell; Tumbler Energy Partners LLC; Tyl Oil & Gas LLC, M an Rev Liv TR Agent; Valerie Branson and Scott Branson JTWROS; Vance Farrell; W ties LLC; William L. Farrell, Frost Bank Agent; Wing Resources III LLC; WT Boyle ny; XTO Holdings LLC, Land Dept. Loc 115; Zunis Energy LLC of **Marathon Oil Pe application for surface commingling**. Marathon Oil Permian LLC, 5555 San Felipe TX 77056, has filed an application with the New Mexico Oil Conservation Divis administrative approval for surface commingling from the Sweet Tea Fed Com 7H well producing from the Willow Lake; Bone Spring, Southeast pool (9621 Sweet Tea Fed Com 24 29 31 WA 8H well, producing from the Purple Sage Wo (98220), to a central tank battery located on the Sweet Tea Fed Com 24 29 31 m located in Unit K of Section 31, Township 24 South, Range 29 East, Eddy C Mexico. Any objection or requests for a hearing regarding this application must ed to the Division's Santa Fe office, 1220 South St. Francis Drive, Santa Fe, N 87505 in writing within 20 days of this publication. Any interested party with comments may contact Chase Rice, 713-296-3055, cfrice@marathonoil.com. #4496800, Current Argus, December 5, 2020

NANCY HEYRMAN
Notary Public
State of Wisconsin

Ad # 0004496800
PO #: Marathon-Sweet Tea
of Affidavits 1

This is not an invoice

DEPARTMENT OF THE INTERIOR
BUREAU OF LAND MANAGEMENT
CASE RECORDATION
(MASS) Serial Register Page

Run Date/Time: 12/29/2020 13:28 PM

Page 1 Of 2

01 02-25-1920;041STAT0437;30USC181

Total Acres:
475.650Serial Number
NMNM 140071

Case Type 318310: O&G COMMUNITIZATION AGRMT

Commodity 459: OIL & GAS

Case Disposition: AUTHORIZED

Case File Juris:

Serial Number: NMNM-- - 140071

Name & Address	Int Rel	% Interest
BLM NMSO 301 DINOSAUR TRL SANTA FE NM 875081560	OFFICE OF RECORD	0.000000000
MARATHON OIL PERMIAN LLC 5555 SAN FELIPE ST HOUSTON TX 770562701	OPERATOR	100.000000000

Serial Number: NMNM-- - 140071

Mer	Twp	Rng	Sec	S	Type	Nr	Suff	Subdivision	District/ Field Office	County	Mgmt Agency
23	0240S	0290E	031		LOTS			3,4;	CARLSBAD FIELD OFFICE	EDDY	BUREAU OF LAND MGMT
23	0240S	0290E	031		ALIQ			E2SW;	CARLSBAD FIELD OFFICE	EDDY	BUREAU OF LAND MGMT
23	0250S	0290E	006		ALIQ			SENW,E2SW;	CARLSBAD FIELD OFFICE	EDDY	BUREAU OF LAND MGMT
23	0250S	0290E	006		LOTS			3-7;	CARLSBAD FIELD OFFICE	EDDY	BUREAU OF LAND MGMT

Relinquished/Withdrawn Lands

Serial Number: NMNM-- - 140071

Serial Number: NMNM-- - 140071

Act Date	Act Code	Action Txt	Action Remarks	Pending Off
06/12/2018	387	CASE ESTABLISHED		
06/12/2018	516	FORMATION	WOLFCAMP;	
06/12/2018	525	ACRES-NONFEDERAL	395.67;83.1816%	
06/12/2018	868	EFFECTIVE DATE	/A/	
05/01/2019	580	PROPOSAL RECEIVED	CA RECD;	
07/12/2019	654	AGRMT PRODUCING	NMNM140071,8H	
02/14/2020	334	AGRMT APPROVED		
03/22/2020	690	AGRMT VALIDATED		

Serial Number: NMNM-- - 140071

Line Number	Remark Text
0001	-
0002	/A/RECAPITULATION EFFECTIVE 06/12/2018
0003	TR# LEASE SERIAL NO AC COMMITTED % INTEREST
0004	1 STATE 78.52 16.5072
0005	2 NMNM 111533 80.00 16.8184
0006	3 STATE 158.27 33.2731

NO WARRANTY IS MADE BY BLM FOR USE OF THE DATA FOR PURPOSES NOT INTENDED BY BLM

DEPARTMENT OF THE INTERIOR
BUREAU OF LAND MANAGEMENT
CASE RECORDATION
(MASS) Serial Register Page

Run Date/Time: 12/29/2020 13:28 PM

Page 2 Of 2

Line Number	Remark Text	Serial Number: NMNM-- - 140071
0007	4 FEE	78.88 16.5829
0008	5 STATE	80.00 16.8184
0009	TOTAL	475.67 100.0000

NO WARRANTY IS MADE BY BLM FOR USE OF THE DATA FOR PURPOSES NOT INTENDED BY BLM

DEPARTMENT OF THE INTERIOR
BUREAU OF LAND MANAGEMENT
CASE RECORDATION
(MASS) Serial Register Page

Run Date/Time: 12/29/2020 13:28 PM

Page 1 Of 1

01 02-25-1920;041STAT0437;30USC181

Total Acres:
235.880Serial Number
NMNM 140072

Case Type 318310: O&G COMMUNITIZATION AGRMT

Commodity 459: OIL & GAS

Case Disposition: PENDING

Case File Juris:

Serial Number: NMNM-- - 140072

Name & Address						Int Rel	% Interest
BLM NMSO	301 DINOSAUR TRL	SANTA FE	NM	875081560	OFFICE OF RECORD		0.000000000
MARATHON OIL PERMIAN LLC	5555 SAN FELIPE ST	HOUSTON	TX	770562701	OPERATOR		100.000000000

Serial Number: NMNM-- - 140072

Mer	Twp	Rng	Sec	S	Type	Nr	Suff	Subdivision	District/ Field Office	County	Mgmt Agency
23	0240S	0290E	031	ALIQ				E2SW;	CARLSBAD FIELD OFFICE	EDDY	BUREAU OF LAND MGMT
23	0250S	0290E	006	ALIQ				SENW,E2SW;	CARLSBAD FIELD OFFICE	EDDY	BUREAU OF LAND MGMT
23	0250S	0290E	006	LOTS				3;	CARLSBAD FIELD OFFICE	EDDY	BUREAU OF LAND MGMT

Relinquished/Withdrawn Lands

Serial Number: NMNM-- - 140072

Act Date				Act Code	Action Txt	Action Remarks	Pending Off
06/12/2018	387	CASE ESTABLISHED					
06/12/2018	516	FORMATION				BONE SPRING;	
05/01/2019	580	PROPOSAL RECEIVED				CA RECD;	

Line Number	Remark Text
-------------	-------------

Serial Number: NMNM-- - 140072

NO WARRANTY IS MADE BY BLM FOR USE OF THE DATA FOR PURPOSES NOT INTENDED BY BLM


From: [Covarrubias, Adrian \(MRD\)](#)
To: [McClure, Dean, EMNRD](#)
Subject: [EXT] RE: surface commingling application (PLC-724) for the Sweet Tea Federal CTB
Date: Tuesday, January 5, 2021 2:24:05 PM
Attachments: [Image501.png](#)
[Affidavit of Publication 12-5-20 - Sweet Tea application for surface commingling \(W3916688x\)A92D\).PDF](#)

Hi Dean,

Hope you had a great holiday break and start to the new year.

Attached is the Notarized Affidavit of publication.

Also, the custody transfer meters are located on the southwest corner of the pad.



Please let me know if there are any further questions or you need any further information.

Kind Regards,

Adrian Covarrubias
Regulatory Professional | Permian Asset
Marathon Oil Company | 5555 San Felipe, Houston, TX 77056
O: 713.296.3368 | M: 713.962.7591

From: McClure, Dean, EMNRD <Dean.McClure@state.nm.us>
Sent: Tuesday, December 29, 2020 3:11 PM
To: Covarrubias, Adrian (MRD) <acovarrubias@marathonoil.com>
Subject: [External] surface commingling application (PLC-724) for the Sweet Tea Federal CTB

Beware of links/attachments.
Mr. Covarrubias,

I am reviewing the surface commingling application (PLC-724) for the commingling project which involves the Sweet Tea Federal CTB operated by Marathon Oil Permian, LLC (372098).

Please submit the notarized affidavit of publication for this application.

Please provide the location of the custody transfer meters for this commingling project.

Dean McClure
Petroleum Engineer, Oil Conservation Division
New Mexico Energy, Minerals and Natural Resources Department
(505) 469-8211

From: [Engineer, OCD, EMNRD](#)
To: [Covarrubias, Adrian \(MRO\)](#)
Cc: [McClure, Dean, EMNRD](#); [Bratcher, Mike, EMNRD](#); lisa@rwbyram.com; [Glover, James](#); kparadis@blm.gov; [Walls, Christopher](#); [Holm, Anchor E.](#); [Dawson, Scott](#)
Subject: Approved Administrative Order PLC-724
Date: Tuesday, January 12, 2021 8:35:29 AM
Attachments: [PLC724 Order.pdf](#)

NMOCD has issued Administrative Order PLC-724 which authorizes Marathon Oil Permian, LLC (372098) to surface commingle or off-lease measure, as applicable, the following wells:

Well API	Well Name	Location (NMPPM)	Pool Code
30-015-45606	Sweet Tea 31 SB Federal #7H	K-31-24S-29E	96217
30-015-45605	Sweet Tea 31 WA Federal #8H	K-31-24S-29E	98220

The administrative order is attached to this email and can also be found online at OCD Imaging.

Please review the content of the order to ensure you are familiar with the authorities granted and any conditions of approval.

Dean McClure
Petroleum Engineer, Oil Conservation Division
New Mexico Energy, Minerals and Natural Resources Department
(505) 469-8211

State of New Mexico
Energy, Minerals and Natural Resources Department

Notice

Order: [PLC-724](#)

Operator: [Marathon Oil Permian, LLC \(372098\)](#)

Publication Date: [12/5/2020](#)

Date Sent: [12/3/2020](#)

Noticed Persons

Date	Person	Certified Tracking Number	Status
12/8/2020	ADAM T USZYNSKI	9314 8699 0430 0077 3380 24	Delivered
12/10/2020	ADDISON L OWEN	9314 8699 0430 0077 3380 31	Delivered
12/7/2020	ALLAR CO	9314 8699 0430 0077 3380 48	Delivered
12/8/2020	ALLDALE MINERALS IV LP	9314 8699 0430 0077 3380 55	Delivered
12/9/2020	ANGELA FRANKLIN	9314 8699 0430 0077 3380 62	Delivered
12/7/2020	B F ALBRITTON LLC	9314 8699 0430 0077 3380 79	Delivered
12/7/2020	BAGAM LTD	9314 8699 0430 0077 3380 86	Delivered
12/9/2020	BETTY H COLE	9314 8699 0430 0077 3380 93	Delivered
12/8/2020	CALMETTO II LTD	9314 8699 0430 0077 3381 09	Delivered
12/10/2020	CAL VIN ROBERT GRAEF III	9314 8699 0430 0077 3381 16	Delivered
12/10/2020	CARRIE HICKS LINKER	9314 8699 0430 0077 3381 23	In-Transit
12/8/2020	CD RAY EXPLORATION LLC	9314 8699 0430 0077 3381 30	Delivered
12/8/2020	CHEVRON USA INC	9314 8699 0430 0077 3381 47	Delivered
12/7/2020	CLIFF G CURRIER	9314 8699 0430 0077 3381 54	Delivered
12/15/2020	COGENT ENERGY INC	9314 8699 0430 0077 3381 61	Delivered
12/7/2020	COMMISSIONER OF PUBLIC LANDS	9314 8699 0430 0077 3381 78	Delivered
12/8/2020	CROWN OIL PARTNERS LP	9314 8699 0430 0077 3381 85	Delivered
12/8/2020	CRUMP FAMILY PARTNERSHIP	9314 8699 0430 0077 3381 92	Delivered
12/7/2020	DAVID MARSHALL SMITH	9314 8699 0430 0077 3382 08	Delivered
12/7/2020	DAVID SAMUEL USZYNSKI	9314 8699 0430 0077 3382 15	Delivered
12/28/2020	DAVID WESTALL	9314 8699 0430 0077 3382 22	Alert
12/7/2020	DEBORAH H WACHSMUTH GST TRUST	9314 8699 0430 0077 3382 39	Delivered
12/7/2020	DEBRA L KENNEY	9314 8699 0430 0077 3382 46	Delivered
12/28/2020	DENISE PRICE	9314 8699 0430 0077 3382 53	In-Transit
12/8/2020	DIANE FARRELL	9314 8699 0430 0077 3382 60	Delivered
12/14/2020	DONNA MCCALL ELI	9314 8699 0430 0077 3382 77	Delivered
12/7/2020	DONNA SIKES	9314 8699 0430 0077 3382 84	Delivered
12/8/2020	DORIS OWEN POWER	9314 8699 0430 0077 3382 91	Delivered
12/7/2020	EAND S LLC	9314 8699 0430 0077 3383 07	Delivered
12/9/2020	EL TERCIO LLC	9314 8699 0430 0077 3383 14	Delivered
12/7/2020	ERNIE GRODI	9314 8699 0430 0077 3383 21	Delivered
12/8/2020	EXCESS ENERGY LLC	9314 8699 0430 0077 3383 38	Delivered
12/28/2020	FRANCES JANE OWEN	9314 8699 0430 0077 3383 45	In-Transit
12/7/2020	FRED FARRELL BEARD	9314 8699 0430 0077 3383 52	Delivered
12/11/2020	GE ROGERS LLC	9314 8699 0430 0077 3383 69	Delivered
12/7/2020	H M BETTIS INC	9314 8699 0430 0077 3383 76	Delivered
12/10/2020	HANAGAN INVESTMENTS LLC	9314 8699 0430 0077 3383 90	Delivered

12/29/2020	HANS GREISS	9314 8699 0430 0077 3384 06	Alert
12/8/2020	J HIRAM MOORE LTD	9314 8699 0430 0077 3384 13	Delivered
12/7/2020	JACK P HOOPER GST TRUST	9314 8699 0430 0077 3384 20	Delivered
12/7/2020	JAMES and Sysannah ADELSON	9314 8699 0430 0077 3384 37	Delivered
12/9/2020	JAMES BRECKENRIDGE FARRELL	9314 8699 0430 0077 3384 44	Delivered
12/15/2020	JAMES H TYLER	9314 8699 0430 0077 3384 51	Delivered
12/9/2020	JAMES MARTIN FARRELL	9314 8699 0430 0077 3384 68	Delivered
12/7/2020	JAMES MCCALL	9314 8699 0430 0077 3384 75	Delivered
12/18/2020	JAMES OSCAR OWEN	9314 8699 0430 0077 3384 82	Delivered
12/7/2020	JEFF MORRIS GRAEF	9314 8699 0430 0077 3384 99	Delivered
12/10/2020	JENISE JESSEN	9314 8699 0430 0077 3385 05	In-Transit
12/18/2020	JIMMY WAYNE KENNEY	9314 8699 0430 0077 3385 12	Delivered
12/21/2020	JOHN SALEH CHARITABLE FOUNDATION	9314 8699 0430 0077 3385 29	Delivered
12/8/2020	KARYN DFUNK	9314 8699 0430 0077 3385 36	Alert
12/8/2020	KAY HICKS ORMAND	9314 8699 0430 0077 3385 43	Delivered
12/9/2020	KENNETH C DICKESON	9314 8699 0430 0077 3385 50	Delivered
12/8/2020	KIRK AND SWEENEY LTD CO	9314 8699 0430 0077 3385 67	Delivered
12/7/2020	L E OPPERMAN	9314 8699 0430 0077 3385 74	Delivered
12/7/2020	LANELL JOY HONEYMAN	9314 8699 0430 0077 3385 81	Delivered
12/7/2020	LARRY MCCALL	9314 8699 0430 0077 3385 98	Delivered
12/16/2020	LAURA OWEN BOWER	9314 8699 0430 0077 3386 04	Delivered
12/7/2020	LESLIE ROBERT HONEYMAN TRUST	9314 8699 0430 0077 3386 11	Delivered
12/10/2020	LLANO NATURAL RESOURCES LLC	9314 8699 0430 0077 3386 28	In-Transit
12/9/2020	MARGARET JANE OWEN	9314 8699 0430 0077 3386 35	Delivered
12/9/2020	MARSHA COLE BERDAN	9314 8699 0430 0077 3386 42	Delivered
12/7/2020	MARY OWN CHIAPPETTI	9314 8699 0430 0077 3386 59	Delivered
12/11/2020	MA VEN ROY ALTY FUND LP	9314 8699 0430 0077 3386 66	In-Transit
12/11/2020	MHM RESOURCES LP	9314 8699 0430 0077 3386 73	Delivered
12/7/2020	MICHAEL C CURRIER AND	9314 8699 0430 0077 3386 80	Delivered
12/9/2020	MICHAEL HA YES AND KATHRYN TTEES	9314 8699 0430 0077 3386 97	In-Transit
12/5/2020	MICHAEL T HOOPER GST TRUST	9314 8699 0430 0077 3387 03	Delivered
12/7/2020	MORRIS E SCHERTZ	9314 8699 0430 0077 3387 10	Delivered
12/10/2020	NM AND T RESOURCES LLC	9314 8699 0430 0077 3387 27	Delivered
12/8/2020	OAK VALLEY MINERAL AND LAND LP	9314 8699 0430 0077 3387 34	Delivered
12/8/2020	OFFICE OF NATURAL RESOURCES REVENUE	9314 8699 0430 0077 3387 41	Delivered
12/9/2020	OXYUSA INC	9314 8699 0430 0077 3387 58	Delivered
12/5/2020	PAM HICKS ARCHIBALD	9314 8699 0430 0077 3387 65	Delivered
12/18/2020	PA TRICIA L SPURLIN	9314 8699 0430 0077 3387 72	In-Transit
12/9/2020	PHEASANT ENERGY LLC	9314 8699 0430 0077 3387 89	Delivered
12/9/2020	QUIENTESA ROY AL TY LP	9314 8699 0430 0077 3387 96	In-Transit
12/7/2020	RICHARD F FARRELL SSP	9314 8699 0430 0077 3388 02	Delivered
12/8/2020	RICHARD GENE FARRELL	9314 8699 0430 0077 3388 19	Delivered
12/7/2020	ROBERT E HUMPHUS	9314 8699 0430 0077 3388 26	Delivered
12/8/2020	ROBERT G HOOPER GST TRUST	9314 8699 0430 0077 3388 33	Delivered
12/17/2020	ROBIN L SANDERS	9314 8699 0430 0077 3388 40	Delivered
12/7/2020	ROBIN MARIE LAWLESS SSP	9314 8699 0430 0077 3388 57	Delivered
12/8/2020	ROLLA R HINKLE II	9314 8699 0430 0077 3388 64	Delivered

12/10/2020	RONALD COLEMAN BLACK SS	9314 8699 0430 0077 3388 71	In-Transit
12/15/2020	RSC RESOURCES LP	9314 8699 0430 0077 3388 88	Delivered
12/8/2020	SARA COLE DAILY	9314 8699 0430 0077 3388 95	Delivered
12/7/2020	SONIC MINERALS LP	9314 8699 0430 0077 3389 01	Delivered
12/7/2020	SONIC OIL GAS LP	9314 8699 0430 0077 3389 18	Delivered
12/10/2020	STILLWATER INVESTMENTS	9314 8699 0430 0077 3389 25	Delivered
12/7/2020	STOY ALL ENERGY LTD	9314 8699 0430 0077 3389 32	Delivered
12/9/2020	SUSAN T TOMBOSKY	9314 8699 0430 0077 3389 49	Delivered
12/8/2020	TC ENERGY LLC	9314 8699 0430 0077 3389 56	Delivered
12/9/2020	TARPON INDUSTRIES CORP	9314 8699 0430 0077 3389 63	Delivered
12/8/2020	TBO OIL AND GAS LLC	9314 8699 0430 0077 3389 70	Delivered
12/8/2020	TD MINERALS LLC	9314 8699 0430 0077 3389 87	Delivered
12/7/2020	THOMAS R SMITH	9314 8699 0430 0077 3389 94	Delivered
	TOBEY TYLER OSGOOD	9314 8699 0430 0077 3390 07	Attempt
12/7/2020	TOM ALLEN FARRELL	9314 8699 0430 0077 3390 14	Delivered
12/4/2020	TONKIN MINERAL INTERESTS LLC	9314 8699 0430 0077 3390 21	Delivered
12/5/2020	TRUDY THOMPSON FARRELL	9314 8699 0430 0077 3390 38	Delivered
12/9/2020	TUMBLER ENERGY PARTNERS LLC	9314 8699 0430 0077 3390 45	Delivered
12/7/2020	TYL OIL AND GAS LLC	9314 8699 0430 0077 3390 52	Delivered
12/7/2020	VALERIE BRANSON AND	9314 8699 0430 0077 3390 69	Delivered
12/14/2020	VANCE FARRELL	9314 8699 0430 0077 3390 76	In-Transit
12/14/2020	WATTS PROPERTIES LLC	9314 8699 0430 0077 3390 83	Delivered
12/8/2020	WILLIAM L FARRELL	9314 8699 0430 0077 3390 90	Delivered
12/8/2020	WING RESOURCES III LLC	9314 8699 0430 0077 3391 06	Delivered
12/7/2020	WT BOYLE AND COMPANY	9314 8699 0430 0077 3391 13	Delivered
12/7/2020	XTO HOLDINGS LLC	9314 8699 0430 0077 3391 37	Delivered
12/7/2020	ZUNIS ENERGY LLC	9314 8699 0430 0077 3391 44	Delivered

**STATE OF NEW MEXICO
ENERGY, MINERALS AND NATURAL RESOURCES DEPARTMENT
OIL CONSERVATION DIVISION**

**APPLICATION FOR SURFACE COMMINGLING
SUBMITTED BY MARATHON OIL PERMIAN, LLC**

ORDER NO. PLC-724

ORDER

The Director of the New Mexico Oil Conservation Division (“OCD”), having considered the application and the recommendation of the OCD Engineering Bureau, issues the following Order.

FINDINGS OF FACT

1. Marathon Oil Permian, LLC (“Operator”) submitted a complete application to surface commingle and off-lease measure the oil and gas production ("Application") from the pools, leases, and wells identified in Exhibit A.
2. To the extent that ownership is identical, Operator submitted a certification by a licensed attorney or qualified petroleum landman that the ownership in the pools, leases, and wells to be commingled is identical as defined in 19.15.12.7(B) NMAC.
3. Operator proposed a method to allocate the oil and gas production to the pools, leases, and wells to be commingled.
4. To the extent that ownership is diverse, Operator provided notice of the Application to all persons owning an interest in the oil and gas production to be commingled, including the owners of royalty and overriding royalty interests, regardless of whether they have a right or option to take their interests in kind, and those persons either submitted a written waiver or did not file an objection to the Application.
5. Operator provided notice of the Application to the Bureau of Land Management (“BLM”) or New Mexico State Land Office (“NMSLO”), as applicable.
6. Operator certified the commingling of oil and gas production from the pools, leases, and wells will not in reasonable probability reduce the value of the oil and gas production to less than if it had remained segregated.
7. Operator submitted or intends to submit one or more proposed communitization agreement(s) (“Proposed Agreement(s)”) to the BLM or NMSLO, as applicable, identifying the leases to be consolidated into a single pooled area (“Pooled Area”), as described in Exhibit B.

CONCLUSIONS OF LAW

8. OCD has jurisdiction to issue this Order pursuant to the Oil and Gas Act, NMSA 1978, §§ 70-2-6, 70-2-11, 70-2-12, 70-2-16, and 70-2-17, and 19.15.12 NMAC.

9. Operator satisfied the notice requirements for the Application in accordance with 19.15.12.10(A)(2), (C)(4)(c), and (C)(4)(e) NMAC, as applicable.
10. Operator's proposed method of allocation, as modified herein, complies with 19.15.12.10(B)(1) or (C)(1) NMAC, as applicable.
11. Commingling of oil and gas production from state, federal, or tribal leases shall not commence until approved by the BLM or NMSLO, as applicable, in accordance with 19.15.12.10(B)(3) and (C)(4)(h) NMAC.
12. By granting the Application with the conditions specified below, this Order prevents waste and protects correlative rights, public health, and the environment.

ORDER

1. Operator is authorized to surface commingle and off-lease measure oil and gas production from the pools, leases, and wells identified in Exhibit A.
2. For each Pooled Area described in Exhibit B, Operator shall submit a Proposed Agreement to the BLM or NMSLO, as applicable, prior to commencing oil and gas production. If Operator fails to submit the Proposed Agreement, this Order shall terminate on the following day.
3. No later than sixty (60) days after the BLM or NMSLO approves or denies a Proposed Agreement, Operator shall submit Form C-103 to OCD with a copy of the decision and a description of the approved lands, as applicable. If Operator withdraws or the BLM or NMSLO denies a Proposed Agreement, this Order shall terminate on the date of such action, and Operator shall cease commingling the production from the Pooled Area. If the BLM or NMSLO approves but modifies the Proposed Agreement(s), Operator shall comply with the approved Agreement(s), and no later than sixty (60) days after such decision, Operator shall submit a new surface commingle application to OCD to conform this Order with the approved Agreement(s). If OCD denies the new surface commingle application, this Order shall terminate on the date of such action.
4. Operator shall allocate the oil and gas production to each lease within a Pooled Area in proportion to the acreage that each lease bears to the entire acreage of the Pooled Area described in Exhibit B.
5. The oil and gas production for each well identified in Exhibit A shall be separated and metered prior to commingling.
6. Operator shall measure the commingled oil at a central tank battery described in Exhibit A in accordance with 19.15.18.15 NMAC or 19.15.23.8 NMAC.
7. Operator shall measure the commingled gas at a central delivery point or central tank battery described in Exhibit A in accordance with 19.15.19.9 NMAC, provided however that if the gas is flared, and regardless of whether OCD has granted an exception pursuant to

- 19.15.18.12(B) NMAC, Operator shall report the gas in accordance with 19.15.18.12(F) NMAC.
8. Operator shall calibrate the meters used to measure or allocate oil and gas production in accordance with 19.15.12.10(C)(2) NMAC.
 9. If the commingling of oil and gas production from any pool, lease, or well reduces the value of the commingled oil and gas production to less than if it had remained segregated, no later than sixty (60) days after the decrease in value has occurred Operator shall submit a new surface commingling application to OCD to amend this Order to remove the pool, lease, or well whose oil and gas production caused the decrease in value. If Operator fails to submit a new application, this Order shall terminate on the following day, and if OCD denies the application, this Order shall terminate on the date of such action.
 10. Operator shall not commence commingling oil or gas production from state, federal, or tribal leases until approved by the BLM or NMSLO, as applicable.
 11. OCD retains jurisdiction and reserves the right to modify or revoke this Order as it deems necessary to prevent waste or protect correlative rights, public health, or the environment.

**STATE OF NEW MEXICO
OIL CONSERVATION DIVISION**



ADRIENNE SANDOVAL

DIRECTOR

AS/dm

DATE: 1/11/2021

Exhibit A

Gas Custody Transfer Meter Location (NMPM): Unit K, Section 31, Township 24 South, Range 29 East

96217

Sec 6-T25S-R29E

98220

District I
1625 N. French Dr., Hobbs, NM 88240
Phone:(575) 393-6161 Fax:(575) 393-0720
District II
811 S. First St., Artesia, NM 88210
Phone:(575) 748-1283 Fax:(575) 748-9720
District III
1000 Rio Brazos Rd., Aztec, NM 87410
Phone:(505) 334-6178 Fax:(505) 334-6170
District IV
1220 S. St Francis Dr., Santa Fe, NM 87505
Phone:(505) 476-3470 Fax:(505) 476-3462

State of New Mexico
Energy, Minerals and Natural Resources
Oil Conservation Division
1220 S. St Francis Dr.
Santa Fe, NM 87505

CONDITIONS

Action 11444

CONDITIONS OF APPROVAL

Operator: MARATHON OIL PERMIAN LLC 5555 San Felipe St. Permian Regulatory Team Houston, TX77056		OGRID: 372098	Action Number: 11444	Action Type: C-107B
OCD Reviewer	Condition			
dmccleure	Please review the content of the order to ensure you are familiar with the authorities granted and any conditions of approval.			