

Revised March 23, 2017

RECEIVED: 09/16/21	REVIEWER: LRL	TYPE: NSL	APP NO: pLEL2126456416
--------------------	---------------	-----------	------------------------

ABOVE THIS TABLE FOR OCD DIVISION USE ONLY

NEW MEXICO OIL CONSERVATION DIVISION
 - Geological & Engineering Bureau -
 1220 South St. Francis Drive, Santa Fe, NM 87505

**ADMINISTRATIVE APPLICATION CHECKLIST**

THIS CHECKLIST IS MANDATORY FOR ALL ADMINISTRATIVE APPLICATIONS FOR EXCEPTIONS TO DIVISION RULES AND REGULATIONS WHICH REQUIRE PROCESSING AT THE DIVISION LEVEL IN SANTA FE

Applicant: Matador Production Company**OGRID Number: 228937****Well Name: Joe Hollingsworth Fee #201H****API: Pending****Pool: Purple Sage; Wolfcamp (Gas)****Pool Code: 98220**

SUBMIT ACCURATE AND COMPLETE INFORMATION REQUIRED TO PROCESS THE TYPE OF APPLICATION INDICATED BELOW

1) TYPE OF APPLICATION: Check those which apply for [A]

A. Location - Spacing Unit - Simultaneous Dedication

☐ NSL☐ NSP (PROJECT AREA)☒ NSP (PRORATION UNIT)☐ SD

B. Check one only for [I] or [II]

[I] Commingling - Storage - Measurement

☐ DHC☐ CTB☐ PLC☐ PC☐ OLS☐ OLM

[II] Injection - Disposal - Pressure Increase - Enhanced Oil Recovery

☐ WFX☐ PMX☐ SWD☐ IPI☐ EOR☐ PPR**2) NOTIFICATION REQUIRED TO:** Check those which apply.A. ☒ Offset operators or lease holdersB. ☐ Royalty, overriding royalty owners, revenue ownersC. ☐ Application requires published noticeD. ☐ Notification and/or concurrent approval by SLOE. ☒ Notification and/or concurrent approval by BLMF. ☐ Surface ownerG. ☐ For all of the above, proof of notification or publication is attached, and/or,H. ☐ No notice required**FOR OCD ONLY**☐ Notice Complete☐ Application
Content
Complete

3) CERTIFICATION: I hereby certify that the information submitted with this application for administrative approval is **accurate** and **complete** to the best of my knowledge. I also understand that **no action** will be taken on this application until the required information and notifications are submitted to the Division.

Note: Statement must be completed by an individual with managerial and/or supervisory capacity.

Kyle Perkins

Print or Type Name

Date

9/16/21

972-371-5202

Phone Number

Signature

e-mail Address

kperkins@matadorresources.com

District I
1625 N French Dr, Hobbs, NM 88240
Phone: (575) 393-6161 Fax: (575) 393-0720
District II
811 S First St, Artesia, NM 88210
Phone: (575) 748-1283 Fax: (575) 748-9720
District III
1000 Rio Brazos Road, Aztec, NM 87410
Phone: (505) 334-6178 Fax: (505) 334-6170
District IV
1220 S St Francis Dr, Santa Fe, NM 87505
Phone: (505) 476-3460 Fax: (505) 476-3462

State of New Mexico
Energy, Minerals & Natural Resources
Department
OIL CONSERVATION DIVISION
1220 South St. Francis Dr.
Santa Fe, NM 87505

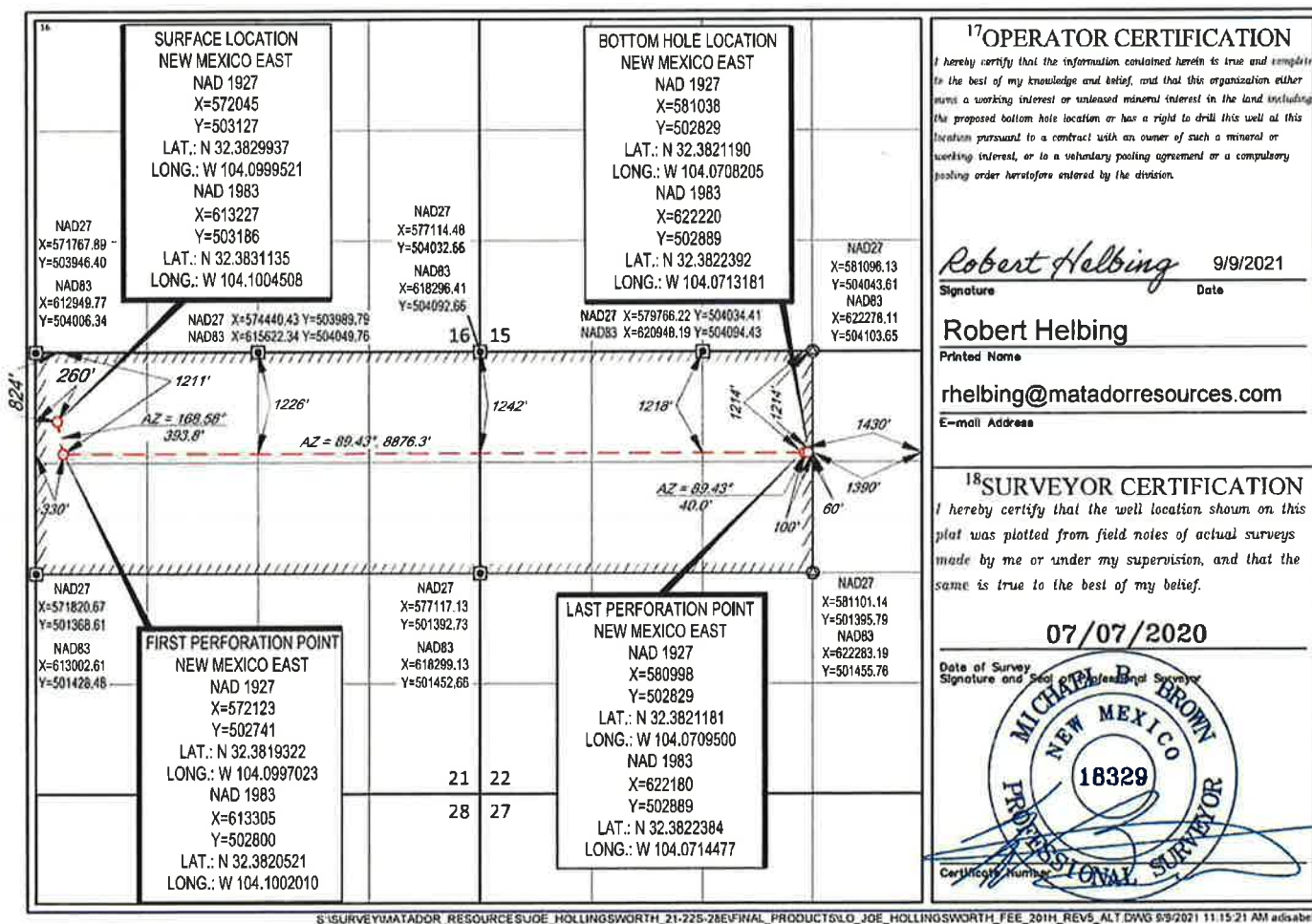
FORM C-102
Revised August 1, 2011
Submit one copy to appropriate
District Office

☐ AMENDED REPORT

WELL LOCATION AND ACREAGE DEDICATION PLAT

¹ API Number		² Pool Code 98220		³ Pool Name Purple Sage; Wolfcamp (Gas)					
⁴ Property Code		⁵ Property Name JOE HOLLINGSWORTH FEE						⁶ Well Number 201H	
⁷ OGRID No. 228937		⁸ Operator Name MATADOR PRODUCTION COMPANY						⁹ Elevation 3073'	
¹⁰ Surface Location									
UL or lot no. D	Section 21	Township 22-S	Range 28-E	Lot Idn -	Feet from the 824'	North/South line NORTH	Feet from the 260'	East/West line WEST	County EDDY
¹¹ Bottom Hole Location If Different From Surface									
UL or lot no. B	Section 22	Township 22-S	Range 28-E	Lot Idn -	Feet from the 1214'	North/South line NORTH	Feet from the 1390'	East/West line EAST	County EDDY
¹² Dedicated Acres 560		¹³ Joint or Infill		¹⁴ Consolidation Code		¹⁵ Order No.			

No allowable will be assigned to this completion until all interests have been consolidated or a non-standard unit has been approved by the division.



S:\SURVEY\MATADOR_RESOURCES\JOE_HOLLINGSWORTH_21-22S-28E\FINAL_PRODUCT\5LO_JOE_HOLLINGSWORTH_FEE_201H_REV5_ALT.DWG 9/9/2021 11:15:21 AM adisabla

Type	Affected Party	Location	Date Letter Sent	Tracking Number
Unit Operator	XTO Permian Operating, LLC	E/2 NE/4 of Section 22, T22S, R28E	9/16/2021	9489 0090 0027 6120 9878 07
Mineral Owner	Bureau of Land Management	E/2 NE/4 of Section 22, T22S, R28E	9/16/2021	9489 0090 0027 6120 9878 14

Matador Production Company

One Lincoln Centre • 5400 LBJ Freeway • Suite 1500 • Dallas, Texas 75240

Voice 972.371.5202

kperkins@matadorresources.com

Kyle Perkins

Vice President and Assistant General Counsel

September 16, 2021

VIA CERTIFIED MAIL/RRR

TO AFFECTED PARTIES

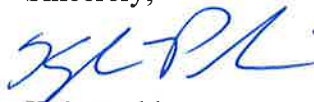
Re: Application for Administrative Approval of Non-Standard Horizontal Spacing Unit for Matador's Joe Hollingsworth Fee #201H (API pending) –Purple Sage; Wolfcamp (Gas) (Pool Code 98220).

To Whom It May Concern,

Enclosed is a copy of the above-referenced application that was filed with the New Mexico Oil Conservation Division on this date. Any objection to this application must be filed in writing within twenty days from this date with the New Mexico Oil Conservation Division, 1220 South St. Francis Drive, Santa Fe, New Mexico 87505. If no objection is received within this twenty-day period, this application may be approved administratively by the Division.

If you have any questions about this application, please give me a call at your convenience.

Sincerely,



Kyle Perkins

Matador Production Company

One Lincoln Centre • 5400 LBJ Freeway • Suite 1500 • Dallas, Texas 75240

Voice 972.371.5202

kperkins@matadorresources.com

Kyle Perkins

Vice President and Assistant General Counsel

September 16, 2021

VIA ONLINE FILING

Mr. Leonard R. Lowe
Engineering Bureau
New Mexico Oil Conservation Division
1220 South St. Francis Drive
Santa Fe, New Mexico 87505

Re: Application for Administrative Approval of Non-Standard Horizontal Spacing Unit for Matador's Joe Hollingsworth Fee #201H (API pending) –Purple Sage; Wolfcamp (Gas) (Pool Code 98220).

Dear Mr. Lowe,

Matador Production Company respectfully requests administrative approval of a non-standard horizontal spacing unit for our Joe Hollingsworth Fee #201H (API pending), to be completed in the Purple Sage; Wolfcamp (Gas) (Pool Code 98220). The Division's rules for horizontal wells require a standard horizontal spacing unit for this gas pool to be formed using quarter (160 acre) sections; Matador's application requests approval to exclude an 80-acre tract from the last quarter section the proposed well's completed lateral will penetrate for the reasons set forth herein. Matador will be filing its application for a drilling permit for this well separately in the near future. Matador has separately filed an application for non-standard location with respect to the proposed last take point of the well.

1. Well name: Joe Hollingsworth Fee #201H (API pending)
2. Pool: Purple Sage; Wolfcamp (Gas) (Pool Code 98220)
3. Horizontal Spacing Unit: N/2 of Section 21, NW/4 of Section 22, and W/2NE/4 of Section 22, Township 22 South, Range 28 East, NMPM, Eddy County, New Mexico.
4. Acreage Excluded from an Otherwise Standard Horizontal Spacing Unit: E/2NE/4 of Section 22, Township 22 South, Range 28 East, NMPM, Eddy County, New Mexico

Mr. Leonard R. Lowe
Sept. 16, 2021
Page 2

A copy of a draft form C102 for the well is enclosed. The well will be the defining well in this horizontal spacing unit.

5. Acreage in Horizontal Spacing Unit: 560 acres.
6. Well Location:
 - a. Surface Location: 824' FNL, 260 FWL of Section 21, T22S, R28E
 - b. First Take Point: 1211' FNL, 330' FWL of Section 21, T22S, R28E
 - c. Last Take Point: 1214' FNL, 1430' FEL of Section 22, T22S, R28E
 - d. Bottom Hole Location: 1214' FNL, 1390' FEL of Section 22, T22S, R28E
7. The acreage that is being excluded from an otherwise standard horizontal spacing unit is the E/2 NE/4 of Section 22, T22S, R28E (the "Excluded Tract"), as show on the enclosed map. The Excluded Tract is Federal acreage that is part of a Federal unit (the Big Eddy Unit) for which XTO Permian Operating, LLC is the designated operator. Based on Matador's understanding of current Bureau of Land Management policies, Matador would be unable to include the Excluded Tract in our proposed spacing unit with Matador as the operator. Accordingly, Matador has requested this non-standard horizontal spacing unit to be able to include our acreage in the W/2 NE/4 of Section 22, T22S, R28E to ensure that acreage is included in development, thereby preventing waste and protecting Matador's correlative rights.
8. Matador will provide notice of this application to both XTO Permian Operating, LLC and the Bureau of Land Management, as shown on the enclosed exhibit.

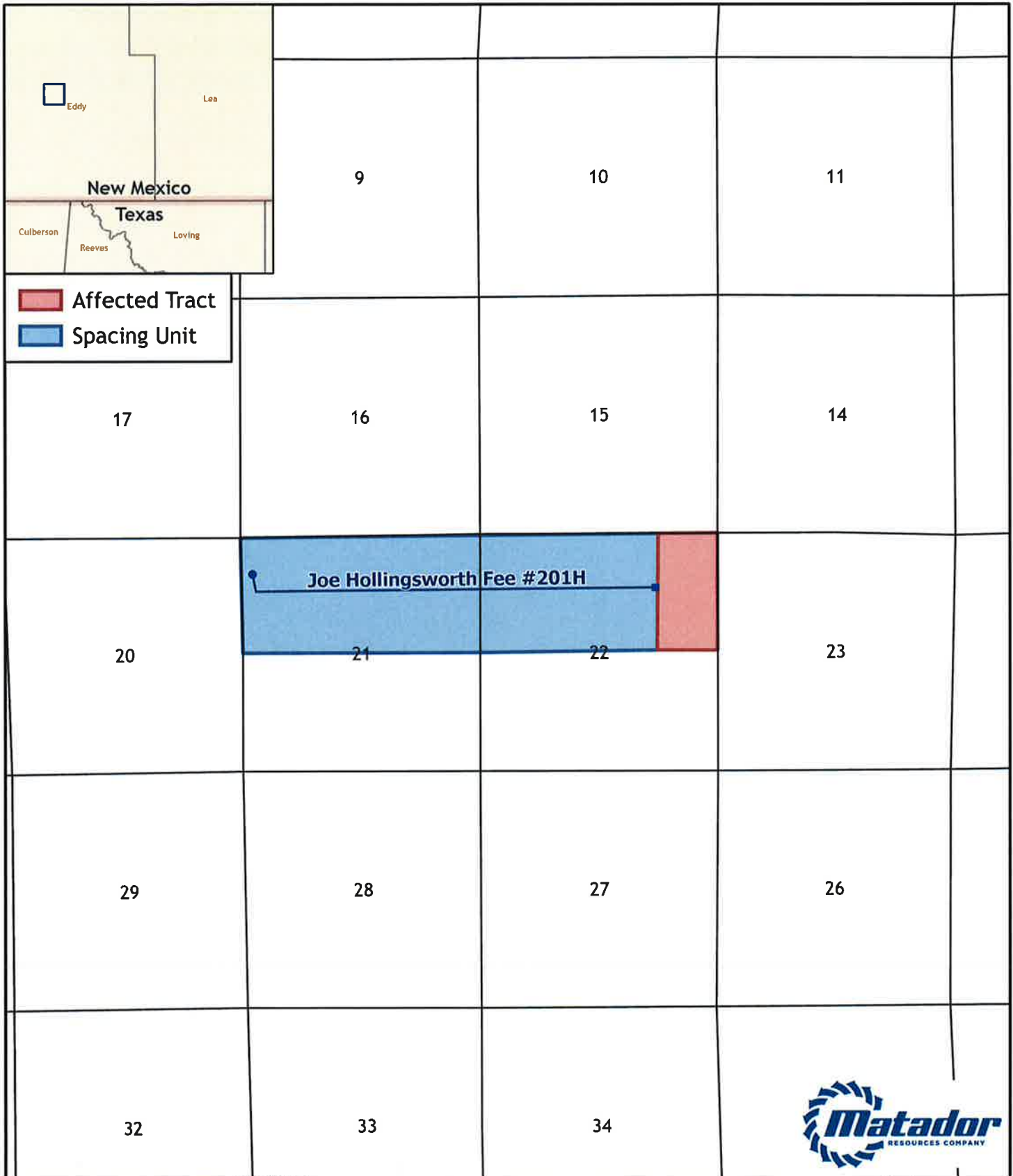
If you would like any additional information regarding this application, please let me know.

Sincerely,



Kyle Perkins

Joe Hollingsworth Fee #201H



This cartographic product is for informational purposes and may not have been prepared for, or be suitable for legal, engineering, or surveying purposes. Users of this information should review or consult the primary data and information sources to ascertain the quality of the information.

Map Prepared by: agreeen
Project: JoeHollingsworthExhibit
Date: 9/16/2021

Coordinate System: NAD 1927 StatePlane New Mexico East FIPS 3001

District I
1625 N. French Dr., Hobbs, NM 88240
Phone:(575) 393-6161 Fax:(575) 393-0720

District II
811 S. First St., Artesia, NM 88210
Phone:(575) 748-1283 Fax:(575) 748-9720

District III
1000 Rio Brazos Rd., Aztec, NM 87410
Phone:(505) 334-6178 Fax:(505) 334-6170

District IV
1220 S. St Francis Dr., Santa Fe, NM 87505
Phone:(505) 476-3470 Fax:(505) 476-3462

State of New Mexico
Energy, Minerals and Natural Resources
Oil Conservation Division
1220 S. St Francis Dr.
Santa Fe, NM 87505

CONDITIONS

Action 49512

CONDITIONS

Operator: MATADOR PRODUCTION COMPANY One Lincoln Centre Dallas, TX 75240	OGRID: 228937
	Action Number: 49512
	Action Type: [UF-NSP] Non-Standard Proration (NSP)

CONDITIONS

Created By	Condition	Condition Date
llowe	None	9/21/2021