



P.O. Box 2267, Midland, Texas 79702
Phone: (432) 848-9133

Certified Mail-Return Receipt

Date: April 19th, 2021

Re: Surface/Pool Lease Commingling Application; Savage 2 State Com 101H, 201H, 301H, 501H-504H, 505Y, 506H-508H, 701H, 702H, 704H, 705H, 707H, 708H, 721H-723H, 726H, 741H, 743H, 745H, 752H, 754H

Dear Sir/Madam:

Enclosed please find EOG Resources, Inc.'s application to commingle production at its Savage 2 State Com Central Tank Battery located in Lea County, New Mexico, filed this date with the New Mexico Oil Conservation Division (NMOCD) and the New Mexico State Land Office (SLO).

Any objections or requests for a hearing regarding this application must be submitted to the New Mexico Oil Conservation Division Santa Fe Office within 20 Days from the date the Division received this application.

Pursuant to Statewide rule [19.15.12.10](#) (C)(4)(g) EOG Resources, Inc. respectfully requests the option to include additional pools or leases within the following parameters:

- EOG may add additional production from the Bone Spring and Wolfcamp Pools (WC-025 G-07 S243225C; Lower Bone Spring [97964], WC-025 G-08 S253235G; Lower Bone Spring [97903] and WC-025 G-09 S253309P; Upper Wolfcamp [98180]) from Lease's VB-1186-1 & VB 1194-1

EOG respectfully requests authority to add additional wells contained within the spacing units identified and approved in this application by filing a C102 and C103Z with the NMOCD and sending notice to SLO. Notice to owners shall not be required when amending the application to add wells contained within spacing units previously approved for commingling authority.

For questions regarding this application, please contact me at 432-247-6331 or lisa_trascher@eogresources.com

Kind regards,

EOG Resources, Inc.

By: Lisa Trascher
Lisa Trascher
Regulatory Specialist

Revised March 23, 2017

RECEIVED:	REVIEWER:	TYPE:	APP NO:
-----------	-----------	-------	---------

ABOVE THIS TABLE FOR OCD DIVISION USE ONLY

NEW MEXICO OIL CONSERVATION DIVISION
 - Geological & Engineering Bureau -
 1220 South St. Francis Drive, Santa Fe, NM 87505



ADMINISTRATIVE APPLICATION CHECKLIST

THIS CHECKLIST IS MANDATORY FOR ALL ADMINISTRATIVE APPLICATIONS FOR EXCEPTIONS TO DIVISION RULES AND REGULATIONS WHICH REQUIRE PROCESSING AT THE DIVISION LEVEL IN SANTA FE

Applicant: EOG Resources, Inc. **OGRID Number:** 7377
Well Name: Savage 2 State Com 101H & Others **API:** 30-025-44971
Pool: WC-025 G-07 S243225C; Lower Bone Spring **Pool Code:** 97964

SUBMIT ACCURATE AND COMPLETE INFORMATION REQUIRED TO PROCESS THE TYPE OF APPLICATION INDICATED BELOW

1) **TYPE OF APPLICATION:** Check those which apply for [A]

A. Location – Spacing Unit – Simultaneous Dedication

☐ NSL ☐ NSP (PROJECT AREA) ☐ NSP (PRORATION UNIT) ☐ SD

B. Check one only for [I] or [II]

[I] Commingling – Storage – Measurement

☐ DHC ☐ CTB ☒ PLC ☐ PC ☐ OLS ☐ OLM

[II] Injection – Disposal – Pressure Increase – Enhanced Oil Recovery

☐ WFX ☐ PMX ☐ SWD ☐ IPI ☐ EOR ☐ PPR

2) **NOTIFICATION REQUIRED TO:** Check those which apply.

- A. ☐ Offset operators or lease holders
 B. ☒ Royalty, overriding royalty owners, revenue owners
 C. ☐ Application requires published notice
 D. ☒ Notification and/or concurrent approval by SLO
 E. ☐ Notification and/or concurrent approval by BLM
 F. ☐ Surface owner
 G. ☐ For all of the above, proof of notification or publication is attached, and/or,
 H. ☐ No notice required

FOR OCD ONLY

- ☐ Notice Complete
☐ Application Content Complete

3) **CERTIFICATION:** I hereby certify that the information submitted with this application for administrative approval is **accurate** and **complete** to the best of my knowledge. I also understand that **no action** will be taken on this application until the required information and notifications are submitted to the Division.

Note: Statement must be completed by an individual with managerial and/or supervisory capacity.

04/19/2021

Date

432-247-6331

Phone Number

lisa_trascher@eogresources.com

e-mail Address

Lisa Trascher

Print or Type Name

Lisa Trascher

Signature

District I
1625 N. French Drive, Hobbs, NM 88240
District II
811 S. First St., Artesia, NM 88210
District III
1000 Rio Brazos Road, Aztec, NM 87410
District IV
1220 S. St Francis Dr, Santa Fe, NM
87505

State of New Mexico
Energy, Minerals and Natural Resources Department

Form C-107-B
Revised August 1, 2011

OIL CONSERVATION DIVISION
1220 S. St Francis Drive
Santa Fe, New Mexico 87505

Submit the original
application to the Santa Fe
office with one copy to the
appropriate District Office.

APPLICATION FOR SURFACE COMMINGLING (DIVERSE OWNERSHIP)

OPERATOR NAME: EOG Resources, Inc.
OPERATOR ADDRESS: P.O. Box 2267 Midland, Texas 79702
APPLICATION TYPE:

☐ Pool Commingling ☐ Lease Commingling ☒ Pool and Lease Commingling ☐ Off-Lease Storage and Measurement (Only if not Surface Commingled)

LEASE TYPE: ☐ Fee ☒ State ☐ Federal

Is this an Amendment to existing Order? ☒ Yes ☐ No If "Yes", please include the appropriate Order No. PLC-591-A
Have the Bureau of Land Management (BLM) and State Land office (SLO) been notified in writing of the proposed commingling
☒ Yes ☐ No

(A) POOL COMMINGLING
Please attach sheets with the following information

(1) Pool Names and Codes	Gravities / BTU of Non-Commingled Production	Calculated Gravities / BTU of Commingled Production		Calculated Value of Commingled Production	Volumes

- (2) Are any wells producing at top allowables? ☐ Yes ☐ No
(3) Has all interest owners been notified by certified mail of the proposed commingling? ☒ Yes ☐ No.
(4) Measurement type: ☒ Metering ☐ Other (Specify)
(5) Will commingling decrease the value of production? ☐ Yes ☒ No If "yes", describe why commingling should be approved

(B) LEASE COMMINGLING
Please attach sheets with the following information

- (1) Pool Name and Code.
(2) Is all production from same source of supply? ☐ Yes ☐ No
(3) Has all interest owners been notified by certified mail of the proposed commingling? ☒ Yes ☐ No
(4) Measurement type: ☒ Metering ☐ Other (Specify)

(C) POOL and LEASE COMMINGLING
Please attach sheets with the following information

- (1) Complete Sections A and E.

(D) OFF-LEASE STORAGE and MEASUREMENT
Please attached sheets with the following information

- (1) Is all production from same source of supply? ☐ Yes ☐ No
(2) Include proof of notice to all interest owners.

(E) ADDITIONAL INFORMATION (for all application types)
Please attach sheets with the following information

- (1) A schematic diagram of facility, including legal location.
(2) A plat with lease boundaries showing all well and facility locations. Include lease numbers if Federal or State lands are involved.
(3) Lease Names, Lease and Well Numbers, and API Numbers.

I hereby certify that the information above is true and complete to the best of my knowledge and belief.

SIGNATURE: Lisa Trascher TITLE: Regulatory Specialist DATE: 04/19/2021

TYPE OR PRINT NAME Lisa Trascher TELEPHONE NO.: 432-247-6331

E-MAIL ADDRESS: lisa_trascher@eogresources.com

APPLICATION FOR SURFACE POOL/LEASE COMMINGLING

EOG Resources, Inc. (“EOG”) respectfully requests approval to surface pool/lease commingle oil & gas from all existing and future wells in Section 2 in Township 25 South, Range 32 East within the Bone Spring and Wolfcamp pools listed below, for Leases VB-1186-1 and VB-1194-1. These spacing units are initially dedicated to the following wells:

Well Name	Location	API #	Pool	Oil BPD	Gravities	MSCFPD	BTU
SAVAGE 2 STATE COM #101H	D-2-25S-32E	30-025-44971	WC-025 G-07 S243225C; Lower Bone Spring [97964]	70	45	1300	1100
SAVAGE 2 STATE COM #201H	D-2-25S-32E	30-025-44972	WC-025 G-07 S243225C; Lower Bone Spring [97964]	50	45	1100	1100
SAVAGE 2 STATE COM #301H	D-2-25S-32E	30-025-44973	WC-025 G-07 S243225C; Lower Bone Spring [97964]	90	45	500	1250
SAVAGE 2 STATE COM #501H	D-2-25S-32E	30-025-44974	WC-025 G-07 S243225C; Lower Bone Spring [97964]	190	45	1500	1275
SAVAGE 2 STATE COM #502H	C-2-25S-32E	30-025-45671	WC-025 G-08 S253235G; Lower Bone Spring [97903]	200	45	1600	1275
SAVAGE 2 STATE COM #503H	C-2-25S-32E	30-025-45672	WC-025 G-08 S253235G; Lower Bone Spring [97903]	155	45	1700	1275
SAVAGE 2 STATE COM #504H	C-2-25S-32E	30-025-45673	WC-025 G-08 S253235G; Lower Bone Spring [97903]	218	45	1300	1275
SAVAGE 2 STATE COM #505Y	B-2-25S-32E	30-025-45814	WC-025 G-08 S253235G; Lower Bone Spring [97903]	250	45	1500	1275
SAVAGE 2 STATE COM #506H	B-2-25S-32E	30-025-45693	WC-025 G-08 S253235G; Lower Bone Spring [97903]	255	45	1300	1275
SAVAGE 2 STATE COM #507H	A-2-25S-32E	30-025-45694	WC-025 G-08 S253235G; Lower Bone Spring [97903]	213	45	700	1275
SAVAGE 2 STATE COM #508H	A-2-25S-32E	30-025-45695	WC-025 G-08 S253235G; Lower Bone Spring [97903]	185	45	900	1275
SAVAGE 2 STATE COM #701H	D-2-25S-32E	30-025-44975	WC-025 G-09 S253309P; Upper Wolfcamp [98180]	177	45	500	1275
SAVAGE 2 STATE COM #702H	C-2-25S-32E	30-025-46332	WC-025 G-09 S253309P; Upper Wolfcamp [98180]	266	45	1000	1275
SAVAGE 2 STATE COM #704H	B-2-25S-32E	30-025-46333	WC-025 G-09 S253309P; Upper Wolfcamp [98180]	291	45	1150	1275
SAVAGE 2 STATE COM #705H	B-2-25S-32E	30-025-46342	WC-025 G-09 S253309P; Upper Wolfcamp [98180]	290	45	1160	1275
SAVAGE 2 STATE COM #707H	A-2-25S-32E	30-025-46348	WC-025 G-09 S253309P; Upper Wolfcamp [98180]	230	45	860	1275
SAVAGE 2 STATE COM #708H	A-2-25S-32E	30-025-46337	WC-025 G-09 S253309P; Upper Wolfcamp [98180]	270	45	1020	1275
SAVAGE 2 STATE COM #721H	C-2-25S-32E	30-025-46338	WC-025 G-09 S253309P; Upper Wolfcamp [98180]	160	45	650	1275
SAVAGE 2 STATE COM #722H	B-2-25S-32E	30-025-46339	WC-025 G-09 S253309P; Upper Wolfcamp [98180]	175	45	1000	1275
SAVAGE 2 STATE COM #723H	B-2-25S-32E	30-025-46340	WC-025 G-09 S253309P; Upper Wolfcamp [98180]	130	45	670	1275
SAVAGE 2 STATE COM #726H	A-2-25S-32E	30-025-46343	WC-025 G-09 S253309P; Upper Wolfcamp [98180]	200	45	550	1275
SAVAGE 2 STATE COM #741H	D-2-25S-32E	30-025-46341	WC-025 G-09 S253309P; Upper Wolfcamp [98180]	260	45	2151	1275
SAVAGE 2 STATE COM #743H	B-2-25S-32E	30-025-48242	WC-025 G-09 S253309P; Upper Wolfcamp [98180]	*1300	*45	*8500	1275
SAVAGE 2 STATE COM #745H	B-2-25S-32E	30-025-48243	WC-025 G-09 S253309P; Upper Wolfcamp [98180]	*1700	*45	*10000	1275
SAVAGE 2 STATE COM #752H	B-2-25S-32E	30-025-48244	WC-025 G-09 S253309P; Upper Wolfcamp [98180]	*2000	*45	*7500	1275
SAVAGE 2 STATE COM #754H	B-2-25S-32E	30-025-48245	WC-025 G-09 S253309P; Upper Wolfcamp [98180]	*2000	*45	*7500	1275

*projected, pending completion

GENERAL INFORMATION :

- State lease VB-1186-1 covers 320.96 acres including the N/2 of Section 2 in Township 25 South, Range 32 East, Lea County, New Mexico.
- State lease VB-1194-1 covers 320 acres including the S/2 of Section 2 in Township 25 South, Range 32 East, Lea County, New Mexico.
- The central tank battery to service the subject wells is located in the N2 of Section 2 in Township 25 South 32 East on State Lease VB-1186-1.
- An application to commingle production from the subject wells is being submitted to the NMOCD and amendment to the New Mexico State Land Office.
- Enclosed herewith is (1) a map that displays the leases, the location of the subject wells, and the proposed CTB, (2) a process flow diagram, (3) and the C-102 plat for each of the wells.

FUTURE ADDITIONS

Pursuant to Statewide rule 19.15.12.10 (C)(4)(g) EOG Resources, Inc. respectfully requests the option to include additional pools or leases within the following parameters:

- EOG may add additional production from the Bone Spring and Wolfcamp Pools
- (WC-025 G-07 S243225C; Lower Bone Spring [97964], WC-025 G-08 S253235G; Lower Bone Spring [97903] and WC-025 G-09 S253309P; Upper Wolfcamp [98180]) from Lease's VB-1186-1 & VB 1194-1

EOG respectfully requests authority to add additional wells contained within the spacing units identified and approved in this application by filing a C102 and C103Z with the NMOCD and sending notice to the SLO. Notice to owners shall not be required when amending the application to add wells contained within spacing units previously approved for commingling authority.

PROCESS AND FLOW DESCRIPTIONS:

The production from each well will flow into a dedicated 3-phase separator. The production stream will be separated into 3 independent streams (gas, oil, and water) by the separator and each stream will be measured individually after it exits the separator.

The gas will be measured using a senior orifice meter and used to allocate total volume measured at the facility check meter, high pressure flare meter, and individual

well flare meter. The gas from the heated separator also flows into this header. The gas flows through the header to a custody transfer orifice meter (#14160951) that serves as our lease production meter. If the pipeline is experiencing problems and cannot take any gas, the gas will flow through the high pressure flare meter (#14160956) to the flare. If an individual well needed to be flared for any operational reason, it will be manually routed through the individual well flare meter (#14160957) to the flare. The overhead gas from the vapor recovery tower is compressed by a vapor recovery compressor and then measured by a custody transfer orifice meter (#14160986). The gas from the vapor recovery system combines with the gas from the lease production meter and flows into our gas gathering pipeline system.

The oil from the separators will be measured using a Coriolis meter. The oil from each separator will be combined into a common header and flow into a heated horizontal separator (HHS) to aid separation of water entrained in the oil. The oil from the heated separator flows through a vapor recovery tower (VRT) where gas is allowed to breakout at a lower pressure, and then the oil flows into (4) 750 barrel coated steel tanks. Guided wave radar is used to measure water and oil volumes in these tanks. Oil is sold out of the tanks through a Coriolis meter into a truck or a pipeline.

The water will be measured using a coriolis meter. The water from each separator is combined in a common header and flows into (2) 750 barrel coated steel tanks. Guided wave radar is used to measure water volumes in these tanks. Water from the heated separator also flows into the common water header connected to the (2) 750 barrel water tanks. The water is then pumped and/or trucked to a salt water disposal well.

API	Well Name	Well Number	Gas #	Oil #
30-025-44971	SAVAGE 2 STATE COM	#101H	67559101	10-75562
30-025-44972	SAVAGE 2 STATE COM	#201H	67559102	10-75563
30-025-44973	SAVAGE 2 STATE COM	#301H	67559103	10-75564
30-025-44974	SAVAGE 2 STATE COM	#501H	67559104	10-75565
30-025-45671	SAVAGE 2 STATE COM	#502H	67559106	10-76444
30-025-45672	SAVAGE 2 STATE COM	#503H	67559107	10-76432
30-025-45673	SAVAGE 2 STATE COM	#504H	67559108	10-76433
30-025-45814	SAVAGE 2 STATE COM	#505Y	67559109	10-140132
30-025-45693	SAVAGE 2 STATE COM	#506H	67559110	10-76435
30-025-45694	SAVAGE 2 STATE COM	#507H	67559111	10-76436

30-025-45695	SAVAGE 2 STATE COM	#508H	67559112	10-76437
30-025-44975	SAVAGE 2 STATE COM	#701H	67559105	10-75566
30-025-46332	SAVAGE 2 STATE COM	#702H	67559113	10-76438
30-025-46333	SAVAGE 2 STATE COM	#704H	67559114	10-76440
30-025-46342	SAVAGE 2 STATE COM	#705H	67559115	10-76441
30-025-46348	SAVAGE 2 STATE COM	#707H	67559116	10-76443
30-025-46337	SAVAGE 2 STATE COM	#708H	67559117	10-140587
30-025-46338	SAVAGE 2 STATE COM	#721H	67559118	10-76439
30-025-46339	SAVAGE 2 STATE COM	#722H	67559119	10-140539
30-025-46340	SAVAGE 2 STATE COM	#723H	67559120	10-140588
30-025-46343	SAVAGE 2 STATE COM	#726H	87559102	10-140590
30-025-46341	SAVAGE 2 STATE COM	#741H	87559103	10-75567
30-025-48242	SAVAGE 2 STATE COM	#743H	*11111111	10-*11111
30-025-48243	SAVAGE 2 STATE COM	#745H	*11111111	10-*11111
30-025-48244	SAVAGE 2 STATE COM	#752H	*11111111	10-*11111
30-025-48245	SAVAGE 2 STATE COM	#754H	*11111111	10-*11111

*Meter numbers will be provided upon installation of meters and completion of the facility.



P.O. Box 2267, Midland, Texas 79702
Phone: (432) 686-3684 Fax: (432) 686-3773

Date: April 6, 2021

To: New Mexico State Land Office
State of New Mexico Oil Conservation Division

Re: Surface Pool/Lease Commingling Application Savage 2 State Com 101H, 201H, 301H, 501H-504H, 505Y, 506H-508H, 701H, 702H, 704H, 705H, 707H, 708H, 721H-723H, 726H, 741H, 743H, 745H, 752H, 754H

To whom it may concern

This letter serves to notice you that, as of the date below, ownership in the leases and pools referenced in this commingling application is Diverse, as defined in 19.15.12.7.A. The leases and pools to be commingled through this application are initially dedicated to the following wells:

API	Well Name	Well#	Location	Pool Code/name	Status
30-025-44971	SAVAGE 2 STATE COM	101H	D-2-25S-32E	WC-025 G-07 S243225C; Lower Bone Spring [97964]	PRODUCING
30-025-44972	SAVAGE 2 STATE COM	201H	D-2-25S-32E	WC-025 G-07 S243225C; Lower Bone Spring [97964]	PRODUCING
30-025-44973	SAVAGE 2 STATE COM	301H	D-2-25S-32E	WC-025 G-07 S243225C; Lower Bone Spring [97964]	PRODUCING
30-025-44974	SAVAGE 2 STATE COM	501H	D-2-25S-32E	WC-025 G-07 S243225C; Lower Bone Spring [97964]	PRODUCING
30-025-45671	SAVAGE 2 STATE COM	502H	C-2-25S-32E	WC-025 G-08 S253235G; Lower Bone Spring [97903]	PRODUCING
30-025-45672	SAVAGE 2 STATE COM	503H	C-2-25S-32E	WC-025 G-08 S253235G; Lower Bone Spring [97903]	PRODUCING
30-025-45673	SAVAGE 2 STATE COM	504H	C-2-25S-32E	WC-025 G-08 S253235G; Lower Bone Spring [97903]	PRODUCING
30-025-45814	SAVAGE 2 STATE COM	505Y	B-2-25S-32E	WC-025 G-08 S253235G; Lower Bone Spring [97903]	PRODUCING
30-025-45693	SAVAGE 2 STATE COM	506H	B-2-25S-32E	WC-025 G-08 S253235G; Lower Bone Spring [97903]	PRODUCING
30-025-45694	SAVAGE 2 STATE COM	507H	A-2-25S-32E	WC-025 G-08 S253235G; Lower Bone Spring [97903]	PRODUCING
30-025-45695	SAVAGE 2 STATE COM	508H	A-2-25S-32E	WC-025 G-08 S253235G; Lower Bone Spring [97903]	PRODUCING
30-025-44975	SAVAGE 2 STATE COM	701H	D-2-25S-32E	WC-025 G-09 S253309P; Upper Wolfcamp [98180]	PRODUCING
30-025-46332	SAVAGE 2 STATE COM	702H	C-2-25S-32E	WC-025 G-09 S253309P; Upper Wolfcamp [98180]	PRODUCING
30-025-46333	SAVAGE 2 STATE COM	704H	B-2-25S-32E	WC-025 G-09 S253309P; Upper Wolfcamp [98180]	PRODUCING
30-025-46342	SAVAGE 2 STATE COM	705H	B-2-25S-32E	WC-025 G-09 S253309P; Upper Wolfcamp [98180]	PRODUCING
30-025-46348	SAVAGE 2 STATE COM	707H	A-2-25S-32E	WC-025 G-09 S253309P; Upper Wolfcamp [98180]	PRODUCING
30-025-46337	SAVAGE 2 STATE COM	708H	A-2-25S-32E	WC-025 G-09 S253309P; Upper Wolfcamp [98180]	PRODUCING
30-025-46338	SAVAGE 2 STATE COM	721H	C-2-25S-32E	WC-025 G-09 S253309P; Upper Wolfcamp [98180]	PRODUCING
30-025-46339	SAVAGE 2 STATE COM	722H	B-2-25S-32E	WC-025 G-09 S253309P; Upper Wolfcamp [98180]	PRODUCING
30-025-46340	SAVAGE 2 STATE COM	723H	B-2-25S-32E	WC-025 G-09 S253309P; Upper Wolfcamp [98180]	PRODUCING
30-025-46343	SAVAGE 2 STATE COM	726H	A-2-25S-32E	WC-025 G-09 S253309P; Upper Wolfcamp [98180]	PRODUCING
30-025-46341	SAVAGE 2 STATE COM	741H	D-2-25S-32E	WC-025 G-09 S253309P; Upper Wolfcamp [98180]	PRODUCING
30-025-48242	SAVAGE 2 STATE COM	743H	B-2-25S-32E	WC-025 G-09 S253309P; Upper Wolfcamp [98180]	PERMITTED

30-025-48243	SAVAGE 2 STATE COM	745H	B-2-25S-32E	WC-025 G-09 S253309P; Upper Wolfcamp [98180]	PERMITTED
30-025-48244	SAVAGE 2 STATE COM	752H	B-2-25S-32E	WC-025 G-09 S253309P; Upper Wolfcamp [98180]	PERMITTED
30-025-48245	SAVAGE 2 STATE COM	754H	B-2-25S-32E	WC-025 G-09 S253309P; Upper Wolfcamp [98180]	PERMITTED

All owners, as of the date below, are listed on Exhibit A, attached hereto. I certify that this information is true and correct to the best of my knowledge.

Sincerely,

EOG Resources, Inc.

By: Matthew Gray
Matthew Gray
Senior Landman

4/7/2021
Date


Commingling Application for Savage 2 State Com CTB
EOG Resources, Inc.
EXHIBIT A- Notice List

New Mexico Oil Conservation Division
Attn: Mr. Dean McClure
1220 South St. Francis Drive
Santa Fe, NM 87505
Via OCD Online

Commissioner of Public Lands
Attn: Scott Dawson
PO Box 1148
Santa Fe, NM 87504-1148
7019 1640 0001 1667 6461

Oxy Y-1 Company
Attn: Mr. Jeremy Murphrey
5 Greenway Plaza, Suite 110
Houston, Texas 77046
7019 1640 0001 1667 6478
















Copies of this application were mailed to the following individuals, companies, and organizations
on or before April 19, 2021.



Lisa Trascher
EOG Resources, Inc.

SAVAGE 2 STATE COM SURFACE COMMINGLING PLAT

T24S-R32E

-  VB-1186-1
-  VB-1194-1
-  Proposed Well Bore
-  Flowlines
-  SAVAGE 2 STATE COM CTB
-  PAD
-  E2 Wolfcamp – PUN 1384052
-  E2E2 Bone Spring – PUN 1378803
-  E2W2 Bone Spring – PUN 1378799
-  E2W2 Bone Spring – PUN 1378867
-  E2W2 Wolfcamp – PUN 1384104
-  W2E2 Bone Spring – PUN 1377675
-  W2W2 Bone Spring – PUN 1373139
-  W2W2 Bone Spring – PUN 1378656
-  W2W2 Wolfcamp – PUN 1373122

API #	Well Name
30-025-44971	SAVAGE 2 STATE COM #101H
30-025-44972	SAVAGE 2 STATE COM #201H
30-025-44973	SAVAGE 2 STATE COM #301H
30-025-44974	SAVAGE 2 STATE COM #501H
30-025-45671	SAVAGE 2 STATE COM #502H
30-025-45672	SAVAGE 2 STATE COM #503H
30-025-45673	SAVAGE 2 STATE COM #504H
30-025-45814	SAVAGE 2 STATE COM #505Y
30-025-45693	SAVAGE 2 STATE COM #506H
30-025-45694	SAVAGE 2 STATE COM #507H
30-025-45695	SAVAGE 2 STATE COM #508H
30-025-44975	SAVAGE 2 STATE COM #701H
30-025-46332	SAVAGE 2 STATE COM #702H
30-025-46333	SAVAGE 2 STATE COM #704H
30-025-46342	SAVAGE 2 STATE COM #705H
30-025-46348	SAVAGE 2 STATE COM #707H
30-025-46337	SAVAGE 2 STATE COM #708H
30-025-46338	SAVAGE 2 STATE COM #721H
30-025-46339	SAVAGE 2 STATE COM #722H
30-025-46340	SAVAGE 2 STATE COM #723H
30-025-46343	SAVAGE 2 STATE COM #726H
30-025-46341	SAVAGE 2 STATE COM #741H
30-025-48242	SAVAGE 2 STATE COM #743H
30-025-48243	SAVAGE 2 STATE COM #745H
30-025-48244	SAVAGE 2 STATE COM #752H
30-025-48245	SAVAGE 2 STATE COM #754H

T25S-R32E

1400 EVERMAN PARKWAY, Ste. 146 • FT. WORTH, TEXAS 76140
TELEPHONE: (817) 744-7512 • FAX (817) 744-7548
TEXAS FIRM REGISTRATION NO. 10042504
WWW.TOPOGRAPHIC.COM



DATE: 3/3/2021

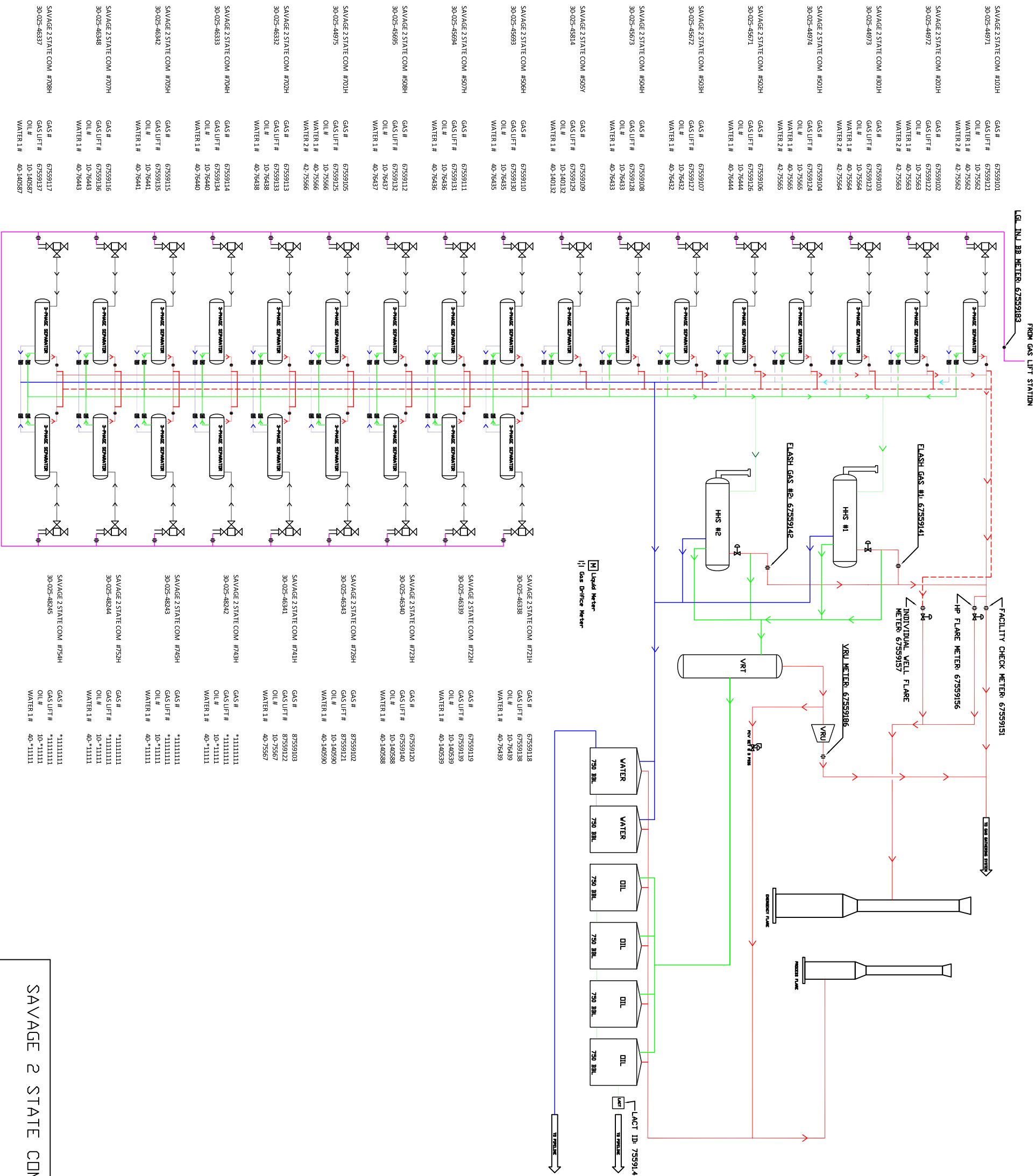
DRAWN BY: J.T.S.

CHECKED BY: J.T.S.

SITE NAME:
SAVAGE 2 STATE COM

Location:
Section 2, T25S-R32E, Lea County, NM





*Test meter numbers will be provided upon installation of meters and completion of the facility.

SAVAGE 2 STATE COM CTB PROCESS FLOW	
EDG RESOURCES MIDLAND DIVISION	BY: SDG rev. 01 2/11/202

APPLICATION FOR, COMMINGLING AT A COMMON CENTRAL TANK BATTERY

Proposal for SAVAGE 2 STATE COM CTB:

EOG Resources, Inc. is requesting approval to commingle the following wells in a common central tank battery:

State Lease VB-1186-1 & VB-1194-1

Well Name	Location	API #	Pool	Oil BPD	Gravities	MSCFPD	BTU
SAVAGE 2 STATE COM #101H	D-2-25S-32E	30-025-44971	WC-025 G-07 S243225C; Lower Bone Spring [97964]	70	45	1300	1100
SAVAGE 2 STATE COM #201H	D-2-25S-32E	30-025-44972	WC-025 G-07 S243225C; Lower Bone Spring [97964]	50	45	1100	1100
SAVAGE 2 STATE COM #301H	D-2-25S-32E	30-025-44973	WC-025 G-07 S243225C; Lower Bone Spring [97964]	90	45	500	1250
SAVAGE 2 STATE COM #501H	D-2-25S-32E	30-025-44974	WC-025 G-07 S243225C; Lower Bone Spring [97964]	190	45	1500	1275
SAVAGE 2 STATE COM #502H	C-2-25S-32E	30-025-45671	WC-025 G-08 S253235G; Lower Bone Spring [97903]	200	45	1600	1275
SAVAGE 2 STATE COM #503H	C-2-25S-32E	30-025-45672	WC-025 G-08 S253235G; Lower Bone Spring [97903]	155	45	1700	1275
SAVAGE 2 STATE COM #504H	C-2-25S-32E	30-025-45673	WC-025 G-08 S253235G; Lower Bone Spring [97903]	218	45	1300	1275
SAVAGE 2 STATE COM #505Y	B-2-25S-32E	30-025-45814	WC-025 G-08 S253235G; Lower Bone Spring [97903]	250	45	1500	1275
SAVAGE 2 STATE COM #506H	B-2-25S-32E	30-025-45693	WC-025 G-08 S253235G; Lower Bone Spring [97903]	255	45	1300	1275
SAVAGE 2 STATE COM #507H	A-2-25S-32E	30-025-45694	WC-025 G-08 S253235G; Lower Bone Spring [97903]	213	45	700	1275
SAVAGE 2 STATE COM #508H	A-2-25S-32E	30-025-45695	WC-025 G-08 S253235G; Lower Bone Spring [97903]	185	45	900	1275
SAVAGE 2 STATE COM #701H	D-2-25S-32E	30-025-44975	WC-025 G-09 S253309P; Upper Wolfcamp [98180]	177	45	500	1275
SAVAGE 2 STATE COM #702H	C-2-25S-32E	30-025-46332	WC-025 G-09 S253309P; Upper Wolfcamp [98180]	266	45	1000	1275
SAVAGE 2 STATE COM #704H	B-2-25S-32E	30-025-46333	WC-025 G-09 S253309P; Upper Wolfcamp [98180]	291	45	1150	1275
SAVAGE 2 STATE COM #705H	B-2-25S-32E	30-025-46342	WC-025 G-09 S253309P; Upper Wolfcamp [98180]	290	45	1160	1275
SAVAGE 2 STATE COM #707H	A-2-25S-32E	30-025-46348	WC-025 G-09 S253309P; Upper Wolfcamp [98180]	230	45	860	1275
SAVAGE 2 STATE COM #708H	A-2-25S-32E	30-025-46337	WC-025 G-09 S253309P; Upper Wolfcamp [98180]	270	45	1020	1275
SAVAGE 2 STATE COM #721H	C-2-25S-32E	30-025-46338	WC-025 G-09 S253309P; Upper Wolfcamp [98180]	160	45	650	1275
SAVAGE 2 STATE COM #722H	B-2-25S-32E	30-025-46339	WC-025 G-09 S253309P; Upper Wolfcamp [98180]	175	45	1000	1275
SAVAGE 2 STATE COM #723H	B-2-25S-32E	30-025-46340	WC-025 G-09 S253309P; Upper Wolfcamp [98180]	130	45	670	1275
SAVAGE 2 STATE COM #726H	A-2-25S-32E	30-025-46343	WC-025 G-09 S253309P; Upper Wolfcamp [98180]	200	45	550	1275
SAVAGE 2 STATE COM #741H	D-2-25S-32E	30-025-46341	WC-025 G-09 S253309P; Upper Wolfcamp [98180]	260	45	2151	1275
SAVAGE 2 STATE COM #743H	B-2-25S-32E	30-025-48242	WC-025 G-09 S253309P; Upper Wolfcamp [98180]	*1300	*45	*8500	1275
SAVAGE 2 STATE COM #745H	B-2-25S-32E	30-025-48243	WC-025 G-09 S253309P; Upper Wolfcamp [98180]	*1700	*45	*10000	1275
SAVAGE 2 STATE COM #752H	B-2-25S-32E	30-025-48244	WC-025 G-09 S253309P; Upper Wolfcamp [98180]	*2000	*45	*7500	1275
SAVAGE 2 STATE COM #754H	B-2-25S-32E	30-025-48245	WC-025 G-09 S253309P; Upper Wolfcamp [98180]	*2000	*45	*7500	1275

*Estimated numbers for these wells; will provide actual numbers once these wells are producing.

Production Summary Report API: 30-025-44971 SAVAGE 2 STATE COM #101H Printed On: Wednesday, February 24 2021											
		Production					Injection				
Year	Pool	Month	Oil(BBLS)	Gas(MCF)	Water(BBLS)	Days P/I	Water(BBLS)	Co2(MCF)	Gas(MCF)	Other	Pressure
2020	[97964] WC-025 G-07 S243225C;LWR BONE SPRIN	Jul	2238	38259	3384	31	0	0	0	0	0
2020	[97964] WC-025 G-07 S243225C;LWR BONE SPRIN	Aug	2675	52063	3973	31	0	0	0	0	0
2020	[97964] WC-025 G-07 S243225C;LWR BONE SPRIN	Sep	2592	51468	3483	30	0	0	0	0	0
2020	[97964] WC-025 G-07 S243225C;LWR BONE SPRIN	Oct	2510	48469	3390	31	0	0	0	0	0
2020	[97964] WC-025 G-07 S243225C;LWR BONE SPRIN	Nov	2391	42896	3082	30	0	0	0	0	0
2020	[97964] WC-025 G-07 S243225C;LWR BONE SPRIN	Dec	2490	40674	3063	31	0	0	0	0	0

Production Summary Report API: 30-025-44972 SAVAGE 2 STATE COM #201H Printed On: Wednesday, February 24 2021											
		Production					Injection				
Year	Pool	Month	Oil(BBLS)	Gas(MCF)	Water(BBLS)	Days P/I	Water(BBLS)	Co2(MCF)	Gas(MCF)	Other	Pressure
2020	[97964] WC-025 G-07 S243225C;LWR BONE SPRIN	Jul	2083	38814	2380	31	0	0	0	0	0
2020	[97964] WC-025 G-07 S243225C;LWR BONE SPRIN	Aug	2009	41780	2682	31	0	0	0	0	0
2020	[97964] WC-025 G-07 S243225C;LWR BONE SPRIN	Sep	1726	41375	2285	30	0	0	0	0	0
2020	[97964] WC-025 G-07 S243225C;LWR BONE SPRIN	Oct	1854	40744	2225	31	0	0	0	0	0
2020	[97964] WC-025 G-07 S243225C;LWR BONE SPRIN	Nov	1768	38114	2091	30	0	0	0	0	0
2020	[97964] WC-025 G-07 S243225C;LWR BONE SPRIN	Dec	1912	38865	2014	31	0	0	0	0	0

Production Summary Report API: 30-025-44973 SAVAGE 2 STATE COM #301H Printed On: Wednesday, February 24 2021											
		Production					Injection				
Year	Pool	Month	Oil(BBLS)	Gas(MCF)	Water(BBLS)	Days P/I	Water(BBLS)	Co2(MCF)	Gas(MCF)	Other	Pressure
2020	[97964] WC-025 G-07 S243225C;LWR BONE SPRIN	Jul	5532	12674	19422	31	0	0	0	0	0
2020	[97964] WC-025 G-07 S243225C;LWR BONE SPRIN	Aug	3982	18250	21955	31	0	0	0	0	0
2020	[97964] WC-025 G-07 S243225C;LWR BONE SPRIN	Sep	2908	16386	22206	30	0	0	0	0	0
2020	[97964] WC-025 G-07 S243225C;LWR BONE SPRIN	Oct	3322	15352	21346	31	0	0	0	0	0
2020	[97964] WC-025 G-07 S243225C;LWR BONE SPRIN	Nov	2704	14569	20145	30	0	0	0	0	0
2020	[97964] WC-025 G-07 S243225C;LWR BONE SPRIN	Dec	2603	16123	20331	31	0	0	0	0	0

Production Summary Report API: 30-025-44974 SAVAGE 2 STATE COM #501H Printed On: Wednesday, February 24 2021											
		Production					Injection				
Year	Pool	Month	Oil(BBLS)	Gas(MCF)	Water(BBLS)	Days P/I	Water(BBLS)	Co2(MCF)	Gas(MCF)	Other	Pressure
2020	[97964] WC-025 G-07 S243225C;LWR BONE SPRIN	Jul	11461	41390	8565	31	0	0	0	0	0
2020	[97964] WC-025 G-07 S243225C;LWR BONE SPRIN	Aug	10584	55220	8182	31	0	0	0	0	0
2020	[97964] WC-025 G-07 S243225C;LWR BONE SPRIN	Sep	8334	60789	7138	30	0	0	0	0	0
2020	[97964] WC-025 G-07 S243225C;LWR BONE SPRIN	Oct	7409	59574	6560	31	0	0	0	0	0
2020	[97964] WC-025 G-07 S243225C;LWR BONE SPRIN	Nov	6646	53004	5969	30	0	0	0	0	0
2020	[97964] WC-025 G-07 S243225C;LWR BONE SPRIN	Dec	6633	50822	5912	31	0	0	0	0	0

Production Summary Report API: 30-025-45671 SAVAGE 2 STATE COM #502H Printed On: Wednesday, February 24 2021											
		Production					Injection				
Year	Pool	Month	Oil(BBLS)	Gas(MCF)	Water(BBLS)	Days P/I	Water(BBLS)	Co2(MCF)	Gas(MCF)	Other	Pressure
2020	[97903] WC-025 G-08 S253235G;LWR BONE SPRIN	Jul	12768	52255	14943	31	0	0	0	0	0
2020	[97903] WC-025 G-08 S253235G;LWR BONE SPRIN	Aug	9367	79199	15720	31	0	0	0	0	0
2020	[97903] WC-025 G-08 S253235G;LWR BONE SPRIN	Sep	7718	63776	12328	30	0	0	0	0	0
2020	[97903] WC-025 G-08 S253235G;LWR BONE SPRIN	Oct	8784	62655	11606	31	0	0	0	0	0
2020	[97903] WC-025 G-08 S253235G;LWR BONE SPRIN	Nov	8340	56542	10223	30	0	0	0	0	0
2020	[97903] WC-025 G-08 S253235G;LWR BONE SPRIN	Dec	7742	54019	9715	31	0	0	0	0	0

Production Summary Report API: 30-025-45672 SAVAGE 2 STATE COM #503H Printed On: Wednesday, February 24 2021											
		Production					Injection				
Year	Pool	Month	Oil(BBLS)	Gas(MCF)	Water(BBLS)	Days P/I	Water(BBLS)	Co2(MCF)	Gas(MCF)	Other	Pressure
2020	[97903] WC-025 G-08 S253235G;LWR BONE SPRIN	Jul	12396	49841	14873	31	0	0	0	0	0
2020	[97903] WC-025 G-08 S253235G;LWR BONE SPRIN	Aug	9133	74274	13736	31	0	0	0	0	0
2020	[97903] WC-025 G-08 S253235G;LWR BONE SPRIN	Sep	6743	71591	11273	30	0	0	0	0	0
2020	[97903] WC-025 G-08 S253235G;LWR BONE SPRIN	Oct	5994	65396	10673	31	0	0	0	0	0
2020	[97903] WC-025 G-08 S253235G;LWR BONE SPRIN	Nov	5343	59443	9160	30	0	0	0	0	0
2020	[97903] WC-025 G-08 S253235G;LWR BONE SPRIN	Dec	5337	57284	8904	31	0	0	0	0	0

Production Summary Report API: 30-025-45673 SAVAGE 2 STATE COM #504H Printed On: Wednesday, February 24 2021											
		Production					Injection				
Year	Pool	Month	Oil(BBLS)	Gas(MCF)	Water(BBLS)	Days P/I	Water(BBLS)	Co2(MCF)	Gas(MCF)	Other	Pressure
2020	[97903] WC-025 G-08 S253235G;LWR BONE SPRIN	Jul	7745	10284	15764	31	0	0	0	0	0
2020	[97903] WC-025 G-08 S253235G;LWR BONE SPRIN	Aug	7932	15633	16508	31	0	0	0	0	0
2020	[97903] WC-025 G-08 S253235G;LWR BONE SPRIN	Sep	7639	17487	15061	30	0	0	0	0	0
2020	[97903] WC-025 G-08 S253235G;LWR BONE SPRIN	Oct	7849	21090	14765	31	0	0	0	0	0
2020	[97903] WC-025 G-08 S253235G;LWR BONE SPRIN	Nov	9227	26257	14138	30	0	0	0	0	0
2020	[97903] WC-025 G-08 S253235G;LWR BONE SPRIN	Dec	8457	32501	13951	31	0	0	0	0	0

Production Summary Report API: 30-025-45814 SAVAGE 2 STATE COM #505Y Printed On: Wednesday, February 24 2021											
		Production					Injection				
Year	Pool	Month	Oil(BBLS)	Gas(MCF)	Water(BBLS)	Days P/I	Water(BBLS)	Co2(MCF)	Gas(MCF)	Other	Pressure
2020	[97903] WC-025 G-08 S253235G;LWR BONE SPRIN	Jul	7091	8344	18068	31	0	0	0	0	0
2020	[97903] WC-025 G-08 S253235G;LWR BONE SPRIN	Aug	8310	13638	18344	31	0	0	0	0	0
2020	[97903] WC-025 G-08 S253235G;LWR BONE SPRIN	Sep	9662	17049	17465	30	0	0	0	0	0
2020	[97903] WC-025 G-08 S253235G;LWR BONE SPRIN	Oct	12235	23866	18390	31	0	0	0	0	0
2020	[97903] WC-025 G-08 S253235G;LWR BONE SPRIN	Nov	11447	30180	17264	30	0	0	0	0	0
2020	[97903] WC-025 G-08 S253235G;LWR BONE SPRIN	Dec	10852	41250	17733	31	0	0	0	0	0

Production Summary Report API: 30-025-45693 SAVAGE 2 STATE COM #506H Printed On: Wednesday, February 24 2021											
		Production					Injection				
Year	Pool	Month	Oil(BBLS)	Gas(MCF)	Water(BBLS)	Days P/I	Water(BBLS)	Co2(MCF)	Gas(MCF)	Other	Pressure
2020	[97903] WC-025 G-08 S253235G;LWR BONE SPRIN	Jul	7262	8901	21410	31	0	0	0	0	0
2020	[97903] WC-025 G-08 S253235G;LWR BONE SPRIN	Aug	8000	12914	21336	31	0	0	0	0	0
2020	[97903] WC-025 G-08 S253235G;LWR BONE SPRIN	Sep	9409	18268	23184	30	0	0	0	0	0
2020	[97903] WC-025 G-08 S253235G;LWR BONE SPRIN	Oct	10690	22568	22724	31	0	0	0	0	0
2020	[97903] WC-025 G-08 S253235G;LWR BONE SPRIN	Nov	10102	30498	23939	30	0	0	0	0	0
2020	[97903] WC-025 G-08 S253235G;LWR BONE SPRIN	Dec	9841	34316	23135	31	0	0	0	0	0

Production Summary Report API: 30-025-45694 SAVAGE 2 STATE COM #507H Printed On: Wednesday, February 24 2021											
		Production					Injection				
Year	Pool	Month	Oil(BBLS)	Gas(MCF)	Water(BBLS)	Days P/I	Water(BBLS)	Co2(MCF)	Gas(MCF)	Other	Pressure
2020	[97903] WC-025 G-08 S253235G;LWR BONE SPRIN	Jul	10134	16764	32672	31	0	0	0	0	0
2020	[97903] WC-025 G-08 S253235G;LWR BONE SPRIN	Aug	8599	18983	28368	31	0	0	0	0	0
2020	[97903] WC-025 G-08 S253235G;LWR BONE SPRIN	Sep	9268	21336	26670	30	0	0	0	0	0
2020	[97903] WC-025 G-08 S253235G;LWR BONE SPRIN	Oct	8826	20387	22905	31	0	0	0	0	0
2020	[97903] WC-025 G-08 S253235G;LWR BONE SPRIN	Nov	8351	19775	20701	30	0	0	0	0	0
2020	[97903] WC-025 G-08 S253235G;LWR BONE SPRIN	Dec	7880	20849	20279	31	0	0	0	0	0

Production Summary Report API: 30-025-45695 SAVAGE 2 STATE COM #508H Printed On: Wednesday, February 24 2021											
		Production					Injection				
Year	Pool	Month	Oil(BBLS)	Gas(MCF)	Water(BBLS)	Days P/I	Water(BBLS)	Co2(MCF)	Gas(MCF)	Other	Pressure
2020	[97903] WC-025 G-08 S253235G;LWR BONE SPRIN	Jul	8385	12725	27097	31	0	0	0	0	0
2020	[97903] WC-025 G-08 S253235G;LWR BONE SPRIN	Aug	7359	18663	28209	31	0	0	0	0	0
2020	[97903] WC-025 G-08 S253235G;LWR BONE SPRIN	Sep	7209	23346	29634	30	0	0	0	0	0
2020	[97903] WC-025 G-08 S253235G;LWR BONE SPRIN	Oct	4433	10540	17338	31	0	0	0	0	0
2020	[97903] WC-025 G-08 S253235G;LWR BONE SPRIN	Nov	4671	9770	16995	30	0	0	0	0	0
2020	[97903] WC-025 G-08 S253235G;LWR BONE SPRIN	Dec	8001	33989	35046	31	0	0	0	0	0

Production Summary Report API: 30-025-44975 SAVAGE 2 STATE COM #701H Printed On: Wednesday, February 24 2021											
		Production					Injection				
Year	Pool	Month	Oil(BBLS)	Gas(MCF)	Water(BBLS)	Days P/I	Water(BBLS)	Co2(MCF)	Gas(MCF)	Other	Pressure
2020	[98180] WC-025 G-09 S253309P;UPR WOLFCAMP	Jul	9253	23239	23668	31	0	0	0	0	0
2020	[98180] WC-025 G-09 S253309P;UPR WOLFCAMP	Aug	7916	22517	19093	31	0	0	0	0	0
2020	[98180] WC-025 G-09 S253309P;UPR WOLFCAMP	Sep	7204	20530	16100	30	0	0	0	0	0
2020	[98180] WC-025 G-09 S253309P;UPR WOLFCAMP	Oct	7586	20711	15545	31	0	0	0	0	0
2020	[98180] WC-025 G-09 S253309P;UPR WOLFCAMP	Nov	6360	19744	14060	30	0	0	0	0	0
2020	[98180] WC-025 G-09 S253309P;UPR WOLFCAMP	Dec	6240	21131	14250	31	0	0	0	0	0

Production Summary Report API: 30-025-46332 SAVAGE 2 STATE COM #702H Printed On: Wednesday, February 24 2021											
		Production					Injection				
Year	Pool	Month	Oil(BBLS)	Gas(MCF)	Water(BBLS)	Days P/I	Water(BBLS)	Co2(MCF)	Gas(MCF)	Other	Pressure
2020	[98180] WC-025 G-09 S253309P;UPR WOLFCAMP	Jul	57692	152832	103803	31	0	0	0	0	0
2020	[98180] WC-025 G-09 S253309P;UPR WOLFCAMP	Aug	23723	67944	42430	29	0	0	0	0	0
2020	[98180] WC-025 G-09 S253309P;UPR WOLFCAMP	Sep	19991	49466	30660	30	0	0	0	0	0
2020	[98180] WC-025 G-09 S253309P;UPR WOLFCAMP	Oct	17499	44852	27671	31	0	0	0	0	0
2020	[98180] WC-025 G-09 S253309P;UPR WOLFCAMP	Nov	12947	40314	23886	30	0	0	0	0	0
2020	[98180] WC-025 G-09 S253309P;UPR WOLFCAMP	Dec	11319	38106	22471	31	0	0	0	0	0

Production Summary Report API: 30-025-46333 SAVAGE 2 STATE COM #704H Printed On: Wednesday, February 24 2021											
		Production					Injection				
Year	Pool	Month	Oil(BBLS)	Gas(MCF)	Water(BBLS)	Days P/I	Water(BBLS)	Co2(MCF)	Gas(MCF)	Other	Pressure
2020	[98180] WC-025 G-09 S253309P;UPR WOLFCAMP	Jul	57507	162941	117172	31	0	0	0	0	0
2020	[98180] WC-025 G-09 S253309P;UPR WOLFCAMP	Aug	24956	78678	51441	31	0	0	0	0	0
2020	[98180] WC-025 G-09 S253309P;UPR WOLFCAMP	Sep	19260	52094	34682	30	0	0	0	0	0
2020	[98180] WC-025 G-09 S253309P;UPR WOLFCAMP	Oct	16358	48197	31228	31	0	0	0	0	0
2020	[98180] WC-025 G-09 S253309P;UPR WOLFCAMP	Nov	13515	48054	29023	30	0	0	0	0	0
2020	[98180] WC-025 G-09 S253309P;UPR WOLFCAMP	Dec	12138	41484	25871	31	0	0	0	0	0

Production Summary Report API: 30-025-46342 SAVAGE 2 STATE COM #705H Printed On: Wednesday, February 24 2021											
		Production					Injection				
Year	Pool	Month	Oil(BBLS)	Gas(MCF)	Water(BBLS)	Days P/I	Water(BBLS)	Co2(MCF)	Gas(MCF)	Other	Pressure
2020	[98180] WC-025 G-09 S253309P;UPR WOLFCAMP	Jul	54872	150491	106082	31	0	0	0	0	0
2020	[98180] WC-025 G-09 S253309P;UPR WOLFCAMP	Aug	23890	68512	43462	31	0	0	0	0	0
2020	[98180] WC-025 G-09 S253309P;UPR WOLFCAMP	Sep	20017	51818	31479	30	0	0	0	0	0
2020	[98180] WC-025 G-09 S253309P;UPR WOLFCAMP	Oct	17812	46582	28244	31	0	0	0	0	0
2020	[98180] WC-025 G-09 S253309P;UPR WOLFCAMP	Nov	12986	41770	24468	30	0	0	0	0	0
2020	[98180] WC-025 G-09 S253309P;UPR WOLFCAMP	Dec	11489	39445	22972	31	0	0	0	0	0

Production Summary Report API: 30-025-46348 SAVAGE 2 STATE COM #707H Printed On: Wednesday, February 24 2021											
		Production					Injection				
Year	Pool	Month	Oil(BBLS)	Gas(MCF)	Water(BBLS)	Days P/I	Water(BBLS)	Co2(MCF)	Gas(MCF)	Other	Pressure
2020	[98180] WC-025 G-09 S253309P;UPR WOLFCAMP	Jul	46528	124106	76608	31	0	0	0	0	0
2020	[98180] WC-025 G-09 S253309P;UPR WOLFCAMP	Aug	21050	56229	32655	31	0	0	0	0	0
2020	[98180] WC-025 G-09 S253309P;UPR WOLFCAMP	Sep	16117	43213	24287	30	0	0	0	0	0
2020	[98180] WC-025 G-09 S253309P;UPR WOLFCAMP	Oct	14533	39584	21872	31	0	0	0	0	0
2020	[98180] WC-025 G-09 S253309P;UPR WOLFCAMP	Nov	11746	35146	19249	30	0	0	0	0	0
2020	[98180] WC-025 G-09 S253309P;UPR WOLFCAMP	Dec	9950	29737	17366	31	0	0	0	0	0

Production Summary Report API: 30-025-46337 SAVAGE 2 STATE COM #708H Printed On: Wednesday, February 24 2021											
		Production					Injection				
Year	Pool	Month	Oil(BBLS)	Gas(MCF)	Water(BBLS)	Days P/I	Water(BBLS)	Co2(MCF)	Gas(MCF)	Other	Pressure
2020	[98180] WC-025 G-09 S253309P;UPR WOLFCAMP	Jul	47138	142781	94784	31	0	0	0	0	0
2020	[98180] WC-025 G-09 S253309P;UPR WOLFCAMP	Aug	20916	62593	38623	31	0	0	0	0	0
2020	[98180] WC-025 G-09 S253309P;UPR WOLFCAMP	Sep	15727	46019	28331	30	0	0	0	0	0
2020	[98180] WC-025 G-09 S253309P;UPR WOLFCAMP	Oct	13207	41485	24926	31	0	0	0	0	0
2020	[98180] WC-025 G-09 S253309P;UPR WOLFCAMP	Nov	11844	38027	22397	30	0	0	0	0	0
2020	[98180] WC-025 G-09 S253309P;UPR WOLFCAMP	Dec	10897	34086	20534	31	0	0	0	0	0

Production Summary Report API: 30-025-46338 SAVAGE 2 STATE COM #721H Printed On: Wednesday, February 24 2021											
		Production					Injection				
Year	Pool	Month	Oil(BBLS)	Gas(MCF)	Water(BBLS)	Days P/I	Water(BBLS)	Co2(MCF)	Gas(MCF)	Other	Pressure
2020	[98180] WC-025 G-09 S253309P;UPR WOLFCAMP	Jul	44131	107692	58322	30	0	0	0	0	0
2020	[98180] WC-025 G-09 S253309P;UPR WOLFCAMP	Aug	19956	55473	28565	31	0	0	0	0	0
2020	[98180] WC-025 G-09 S253309P;UPR WOLFCAMP	Sep	10820	41141	20439	30	0	0	0	0	0
2020	[98180] WC-025 G-09 S253309P;UPR WOLFCAMP	Oct	9005	32418	18328	31	0	0	0	0	0
2020	[98180] WC-025 G-09 S253309P;UPR WOLFCAMP	Nov	7507	27587	15655	30	0	0	0	0	0
2020	[98180] WC-025 G-09 S253309P;UPR WOLFCAMP	Dec	6628	23359	11700	31	0	0	0	0	0

Production Summary Report API: 30-025-46339 SAVAGE 2 STATE COM #722H Printed On: Wednesday, February 24 2021											
		Production					Injection				
Year	Pool	Month	Oil(BBLS)	Gas(MCF)	Water(BBLS)	Days P/I	Water(BBLS)	Co2(MCF)	Gas(MCF)	Other	Pressure
2020	[98180] WC-025 G-09 S253309P;UPR WOLFCAMP	Jul	39023	114231	63753	30	0	0	0	0	0
2020	[98180] WC-025 G-09 S253309P;UPR WOLFCAMP	Aug	18050	66579	28650	31	0	0	0	0	0
2020	[98180] WC-025 G-09 S253309P;UPR WOLFCAMP	Sep	11524	49987	19535	30	0	0	0	0	0
2020	[98180] WC-025 G-09 S253309P;UPR WOLFCAMP	Oct	8966	42120	16412	31	0	0	0	0	0
2020	[98180] WC-025 G-09 S253309P;UPR WOLFCAMP	Nov	6887	35118	13790	30	0	0	0	0	0
2020	[98180] WC-025 G-09 S253309P;UPR WOLFCAMP	Dec	5977	30750	11865	31	0	0	0	0	0

Production Summary Report API: 30-025-46340 SAVAGE 2 STATE COM #723H Printed On: Wednesday, February 24 2021											
		Production					Injection				
Year	Pool	Month	Oil(BBLS)	Gas(MCF)	Water(BBLS)	Days P/I	Water(BBLS)	Co2(MCF)	Gas(MCF)	Other	Pressure
2020	[98180] WC-025 G-09 S253309P;UPR WOLFCAMP	Jul	36038	109495	64016	31	0	0	0	0	0
2020	[98180] WC-025 G-09 S253309P;UPR WOLFCAMP	Aug	13536	46965	24228	31	0	0	0	0	0
2020	[98180] WC-025 G-09 S253309P;UPR WOLFCAMP	Sep	9484	37517	18650	30	0	0	0	0	0
2020	[98180] WC-025 G-09 S253309P;UPR WOLFCAMP	Oct	7935	31582	15766	31	0	0	0	0	0
2020	[98180] WC-025 G-09 S253309P;UPR WOLFCAMP	Nov	6950	27626	13397	30	0	0	0	0	0
2020	[98180] WC-025 G-09 S253309P;UPR WOLFCAMP	Dec	5966	24804	12375	31	0	0	0	0	0

Production Summary Report API: 30-025-46343 SAVAGE 2 STATE COM #726H Printed On: Wednesday, February 24 2021											
		Production					Injection				
Year	Pool	Month	Oil(BBLS)	Gas(MCF)	Water(BBLS)	Days P/I	Water(BBLS)	Co2(MCF)	Gas(MCF)	Other	Pressure
2020	[98180] WC-025 G-09 S253309P;UPR WOLFCAMP	Jul	32393	96069	61344	31	0	0	0	0	0
2020	[98180] WC-025 G-09 S253309P;UPR WOLFCAMP	Aug	13066	48293	25816	31	0	0	0	0	0
2020	[98180] WC-025 G-09 S253309P;UPR WOLFCAMP	Sep	8774	36279	18091	30	0	0	0	0	0
2020	[98180] WC-025 G-09 S253309P;UPR WOLFCAMP	Oct	6835	30485	15586	31	0	0	0	0	0
2020	[98180] WC-025 G-09 S253309P;UPR WOLFCAMP	Nov	6985	26108	12960	30	0	0	0	0	0
2020	[98180] WC-025 G-09 S253309P;UPR WOLFCAMP	Dec	6809	23517	11970	31	0	0	0	0	0

Production Summary Report API: 30-025-46341 SAVAGE 2 STATE COM #741H Printed On: Wednesday, February 24 2021											
		Production					Injection				
Year	Pool	Month	Oil(BBLS)	Gas(MCF)	Water(BBLS)	Days P/I	Water(BBLS)	Co2(MCF)	Gas(MCF)	Other	Pressure
2020	[98180] WC-025 G-09 S253309P;UPR WOLFCAMP	Jul	38555	260087	108467	31	0	0	0	0	0
2020	[98180] WC-025 G-09 S253309P;UPR WOLFCAMP	Aug	17753	144669	45066	31	0	0	0	0	0
2020	[98180] WC-025 G-09 S253309P;UPR WOLFCAMP	Sep	12384	104044	29511	30	0	0	0	0	0
2020	[98180] WC-025 G-09 S253309P;UPR WOLFCAMP	Oct	12062	88542	24512	31	0	0	0	0	0
2020	[98180] WC-025 G-09 S253309P;UPR WOLFCAMP	Nov	11287	84598	22423	30	0	0	0	0	0
2020	[98180] WC-025 G-09 S253309P;UPR WOLFCAMP	Dec	10194	80227	20867	31	0	0	0	0	0

District I
1625 N. French Dr., Hobbs, NM 88201
Phone: (575) 393-6161 Fax: (575) 393-0720
District II
811 S. First St., Artesia, NM 88210
Phone: (575) 748-1283 Fax: (575) 748-9720
District III
1000 Rio Brazos Road, Aztec, NM 87410
Phone: (505) 334-6178 Fax: (505) 334-6170
District IV
1220 S. St. Francis Dr., Santa Fe, NM 87505
Phone: (505) 476-3460 Fax: (505) 476-3462

State of New Mexico
Energy, Minerals & Natural Resources
Department
OIL CONSERVATION DIVISION
1220 South St. Francis Dr.
Santa Fe, NM 87505

FORM C-102
Revised August 1, 2011
Submit one copy to appropriate
District Office

☐ AMENDED REPORT

WELL LOCATION AND ACREAGE DEDICATION PLAT

¹ API Number 30-025-44971	² Pool Code 97964	³ Pool Name WC-025 G-07 S243225C; Lower Bone Spring
⁴ Property Code 321651	⁵ Property Name SAVAGE 2 STATE COM	⁶ Well Number #101H
⁷ OGRID No. 7377	⁸ Operator Name EOG RESOURCES, INC.	⁹ Elevation 3513'

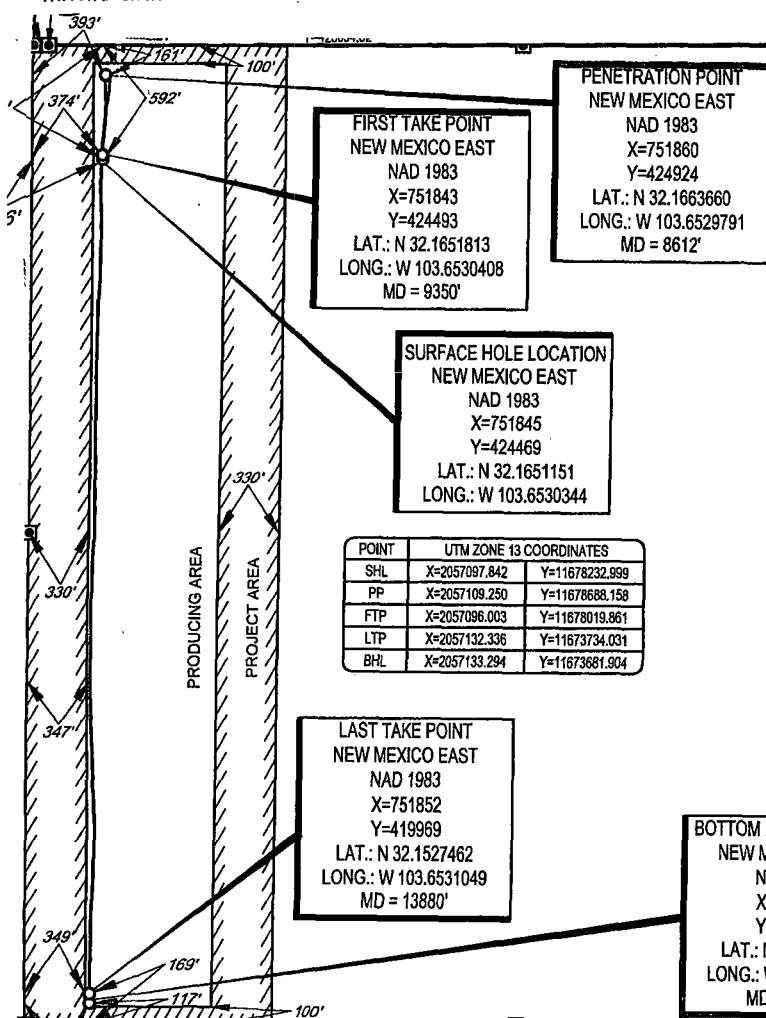
¹⁰Surface Location

UL or lot no.	Section	Township	Range	Lot Ida	Feet from the	North/South line	Feet from the	East/West line	County
4	2	25-S	32-E	-	616'	NORTH	376'	WEST	LEA

UL or lot no.	Section	Township	Range	Lot Idn	Feet from the	North/South line	Feet from the	East/West line	County
M	2	25-S	32-E	-	117'	SOUTH	349'	WEST	LEA

¹² Dedicated Acres 160.10	¹³ Joint or Infill	¹⁴ Consolidation Code	¹⁵ Order No.
--	-------------------------------	----------------------------------	-------------------------

No allowable will be assigned to this completion until all interests have been consolidated or a non-standard unit has been approved by the Division



POINT	UTM ZONE 13 COORDINATES
SHL	X=2057097.842 Y=11678232.999
PP	X=2057109.250 Y=11678688.158
FTP	X=2057096.003 Y=11678019.861
LTP	X=2057132.336 Y=11673734.031
BHL	X=2057133.294 Y=11673681.904

¹⁷OPERATOR CERTIFICATION

I hereby certify that the information contained herein is true and complete to the best of my knowledge and belief, and that this organization either owns a working interest or unleased mineral interest in the land including the proposed bottom hole location or has a right to drill this well at this location pursuant to a contract with an owner of such a mineral or working interest, or to a voluntary pooling agreement or a compulsory pooling order heretofore entered by the division.

Kay Maddox 12/10/18
Signature Date

KAY MADDUX
Printed Name

E-mail Address

¹⁸SURVEYOR CERTIFICATION

I hereby certify that the well location shown on this plat was plotted from field notes of actual surveys made by me or under my supervision, and that the same is true to the best of my belief.

08/19/2018
Date of Survey
Signature and Seal of Professional Surveyor

MICHAEL B. BROWN
NEW MEXICO
16329
PROFESSIONAL SURVEYOR
Certificate Number

District I
1625 N. French Dr., Hobbs, NM 88240
Phone: (575) 393-6161 Fax: (575) 393-0720
District II
811 S. First St., Artesia, NM 88210
Phone: (575) 748-1283 Fax: (575) 748-9720
District III
1000 Rio Brazos Road, Aztec, NM 87410
Phone: (505) 334-6178 Fax: (505) 334-6170
District IV
1220 S. St. Francis Dr., Santa Fe, NM 87505
Phone: (505) 476-3460 Fax: (505) 476-3462

State of New Mexico
Energy, Minerals & Natural Resources
Department
OIL CONSERVATION DIVISION
1220 South St. Francis Dr.
Santa Fe, NM 87505

HOBBS OCD

DEC 18 2018

RECEIVED

FORM C-102

Revised August 1, 2011

Submit one copy to appropriate

District Office

☐ AMENDED REPORT

WELL LOCATION AND ACREAGE DEDICATION PLAT

¹ API Number 30-025-44972	² Pool Code 97964	³ Pool Name WC-025 G-07 S243225C; Lower Bone Spring
⁴ Property Code 321651	⁵ Property Name SAVAGE 2 STATE COM	
⁷ GRID No. 7377	⁸ Operator Name EOG RESOURCES, INC.	⁶ Well Number #201H
		⁹ Elevation 3513'

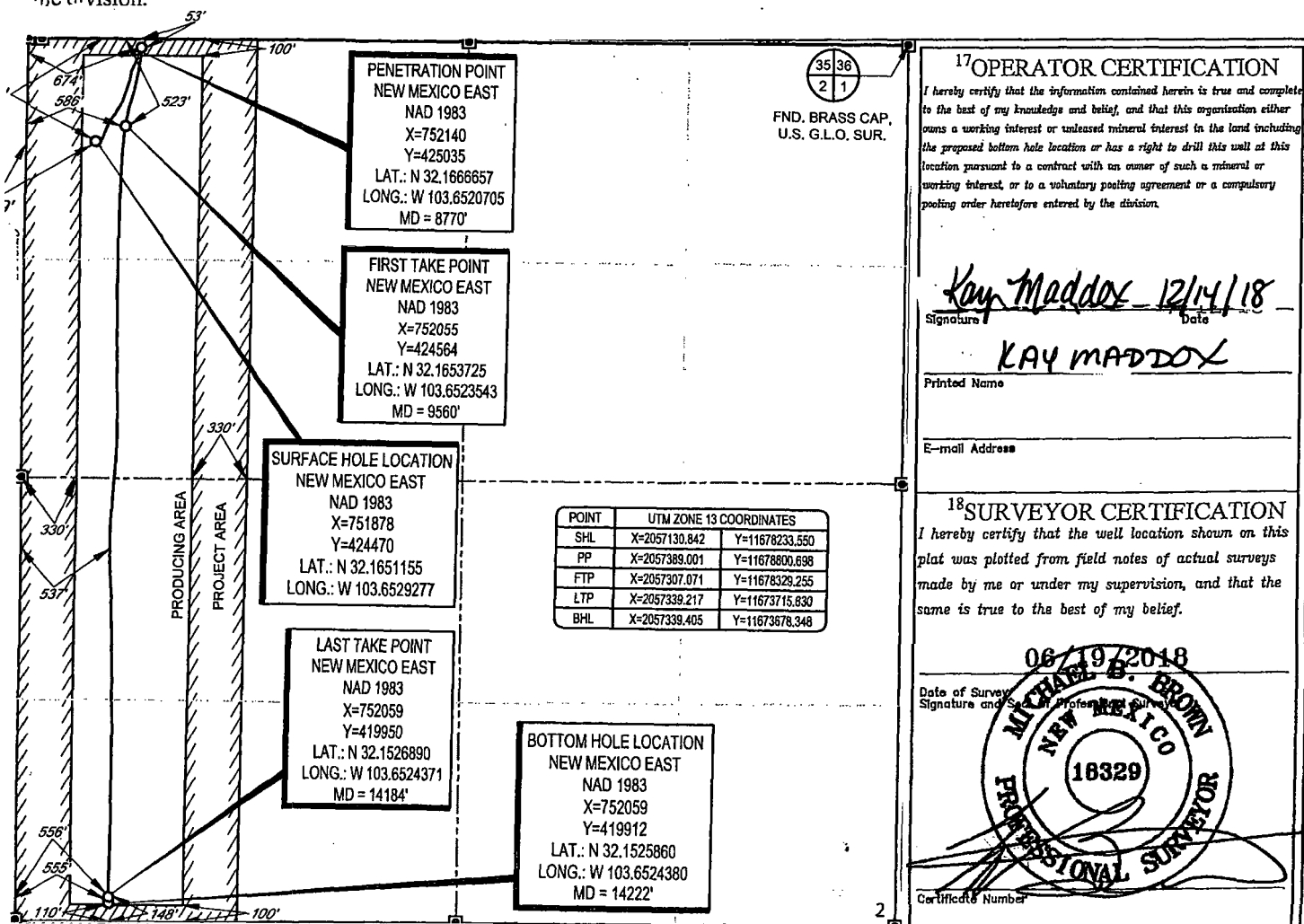
¹⁰Surface Location

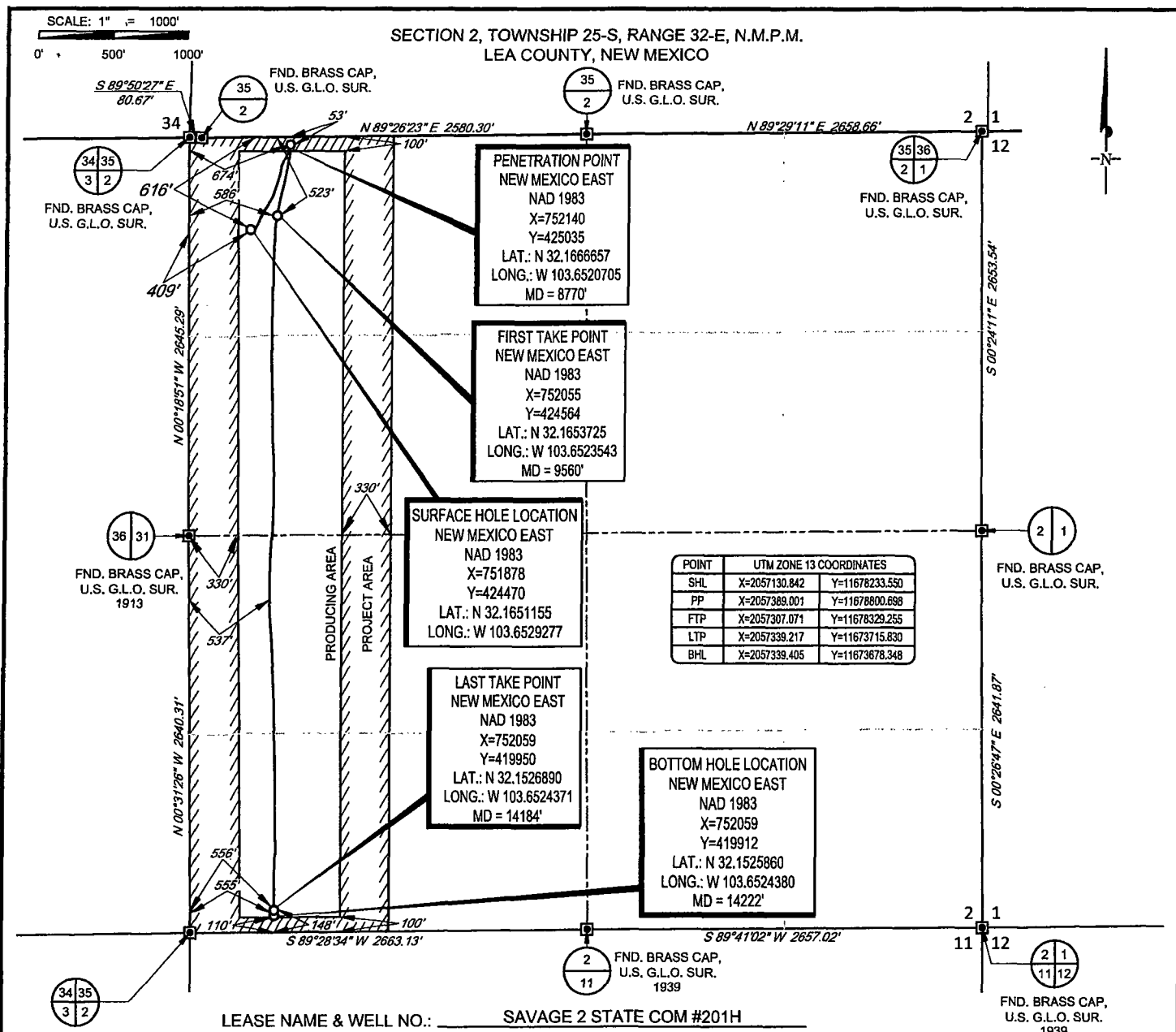
UL or lot no.	Section	Township	Range	Lot Idn	Feet from the	North/South line	Feet from the	East/West line	County
4	2	25-S	32-E	-	616'	NORTH	408'	WEST	LEA

UL or lot no.	Section	Township	Range	Lot Idn	Feet from the	North/South line	Feet from the	East/West line	County
M	2	25-S	32-E	-	110'	SOUTH	555'	WEST	LEA

¹² Dedicated Acres 160.10	¹³ Joint or Infill	¹⁴ Consolidation Code	¹⁵ Order No.
--	-------------------------------	----------------------------------	-------------------------

No allowable will be assigned to this completion until all interests have been consolidated or a non-standard unit has been approved by the division.






Geog resources, Inc.



TOPOGRAPHIC
LOYALTY INNOVATION LEGACY

1400 EVERMAN PARKWAY, Ste. 146 • FT. WORTH, TEXAS 76140
TELEPHONE: (817) 744-7512 • FAX (817) 744-7554
2903 NORTH BIG SPRING • MIDLAND, TEXAS 79705
TELEPHONE: (432) 682-1653 OR (800) 767-1653 • FAX (432) 682-1743
WWW.TOPOGRAPHIC.COM



Michael Blake Brown, P.S. No. 18329
NOVEMBER 21, 2018

SAVAGE 2 STATE COM
#201H
AS-COMPLETED

REVISION:

DATE: 11/21/18
FILE: AD_SAVAGE_2_STATE_COM_201H
DRAWN BY: AMD
SHEET: 1 OF 1

NOTES:

1. ORIGINAL DOCUMENT SIZE: 8.5" X 11"
2. ALL BEARINGS, DISTANCES, AND COORDINATE VALUES CONTAINED HEREIN ARE GRID BASED UPON THE NEW MEXICO COORDINATE SYSTEM OF 1983, EAST ZONE, U.S. SURVEY FEET.
3. THIS WELL LOCATION SHOWN HEREON HAS BEEN SURVEYED ON THE GROUND UNDER MY SUPERVISION AND PREPARED ACCORDING TO THE EVIDENCE FOUND AT THE TIME OF SURVEY, AND DATA PROVIDED BY EOG RESOURCES, INC. THIS CERTIFICATION IS MADE AND LIMITED TO THOSE PERSONS OR ENTITIES SHOWN ON THE FACE OF THIS PLAT AND IS NON-TRANSFERABLE. THIS SURVEY IS CERTIFIED FOR THIS TRANSACTION ONLY.

District I
1625 N. French Dr., Hobbs, NM 88240
Phone: (575) 393-6161 Fax: (575) 393-0720
District II
811 S. First St., Artesia, NM 88210
Phone: (575) 748-1283 Fax: (575) 748-9720
District III
1000 Rio Brazos Road, Aztec, NM 87410
Phone: (505) 334-6178 Fax: (505) 334-6170
District IV
1220 S. St. Francis Dr., Santa Fe, NM 87505
Phone: (505) 476-3460 Fax: (505) 476-3462

State of New Mexico
Energy, Minerals & Natural Resources
Department
OIL CONSERVATION DIVISION
1220 South St. Francis Dr.
Santa Fe, NM 87505

FORM C-102
Revised August 1, 2011
Submit one copy to appropriate
District Office

☐ AMENDED REPORT

WELL LOCATION AND ACREAGE DEDICATION PLAT

¹ API Number 30-025-44973	² Pool Code 97964	³ Pool Name WC-025 G-07 S243225C; Lower Bone Spring
⁴ Property Code 321651	⁵ Property Name SAVAGE 2 STATE COM	⁶ Well Number #301H
⁷ OGRID No. 7377	⁸ Operator Name EOG RESOURCES, INC.	⁹ Elevation 3514'

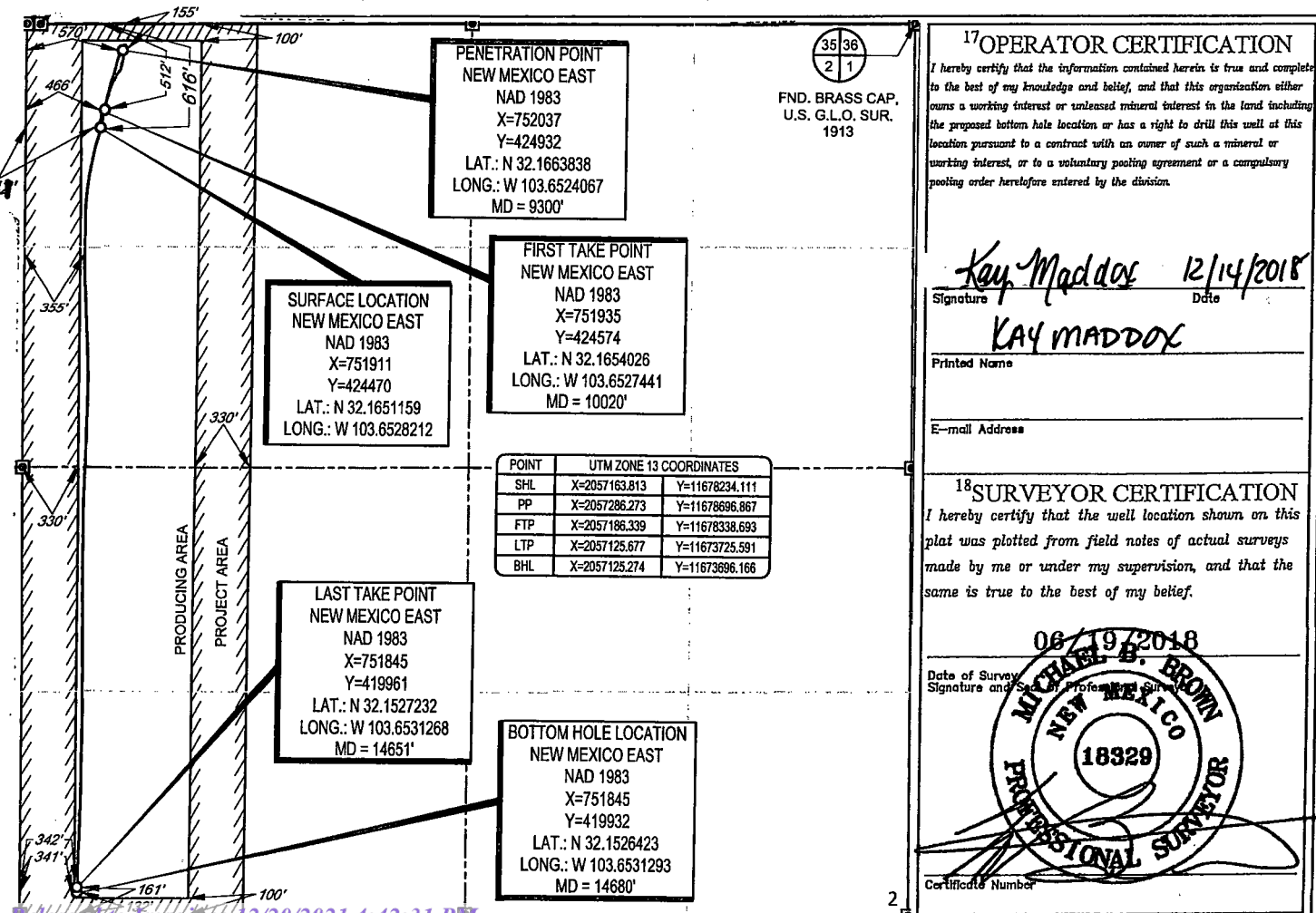
¹⁰Surface Location

UL or lot no.	Section	Township	Range	Lot Idn	Feet from the	North/South line	Feet from the	East/West line	County
D	2	25-S	32-E	-	616'	NORTH	441'	WEST	LEA

UL or lot no.	Section	Township	Range	Lot Idn	Feet from the	North/South line	Feet from the	East/West line	County
M	2	25-S	32-E	-	132'	SOUTH	341'	WEST	LEA

¹² Dedicated Acres 160.10	¹³ Joint or Infill	¹⁴ Consolidation Code	¹⁵ Order No.
--	-------------------------------	----------------------------------	-------------------------

No allowable will be assigned to this completion until all interests have been consolidated or a non-standard unit has been approved by the division.



District I
1625 N. French Dr., Hobbs, NM 88240
Phone: (575) 393-6161 Fax: (575) 393-0720
District II
811 S. First St., Artesia, NM 88210
Phone: (575) 748-1283 Fax: (575) 748-9720
District III
1000 Rio Brazos Road, Aztec, NM 87410
Phone: (505) 334-6178 Fax: (505) 334-6170
District IV
1220 S. St. Francis Dr., Santa Fe, NM 87505
Phone: (505) 476-3460 Fax: (505) 476-3462

State of New Mexico
Energy, Minerals & Natural Resources
Department
OIL CONSERVATION DIVISION
1220 South St. Francis Dr.
Santa Fe, NM 87505

HOBBS OCD

DEC 18 2018

RECEIVED

FORM C-102
Revised August 1, 2011
Submit one copy to appropriate
District Office

☐ AMENDED REPORT

WELL LOCATION AND ACREAGE DEDICATION PLAT

¹ API Number 30-025-44974	² Pool Code 97964	³ Pool Name WC-025 G-07 S243225C; Lower Bone Spring
⁴ Property Code 321651	⁵ Property Name SAVAGE 2 STATE COM	⁶ Well Number #501H
⁷ OGRID No. 7377	⁸ Operator Name EOG RESOURCES, INC.	⁹ Elevation 3516'

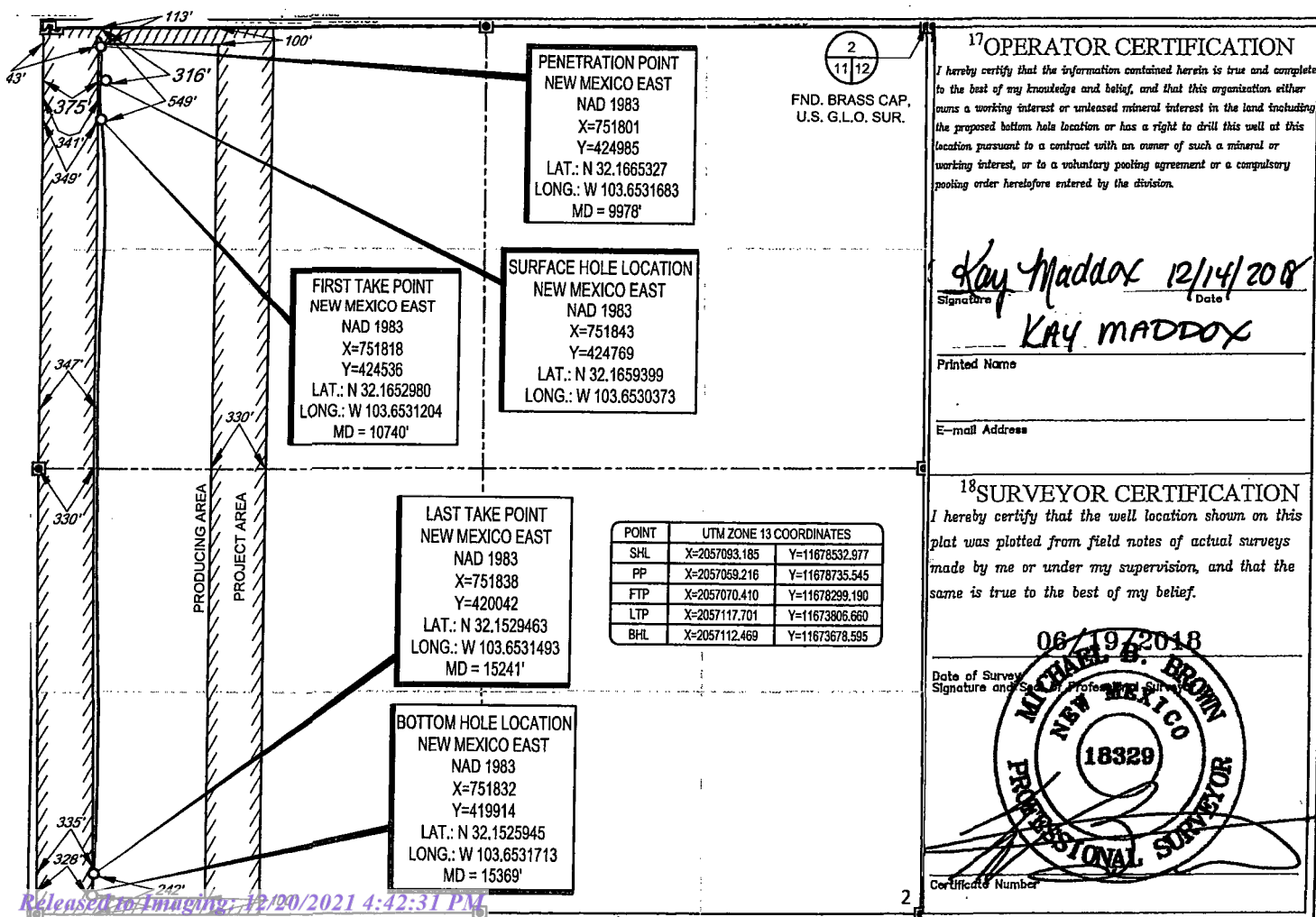
¹⁰Surface Location

UL or lot no.	Section	Township	Range	Lot Idn	Feet from the	North/South line	Feet from the	East/West line	County
D	2	25-S	32-E	-	316'	NORTH	375'	WEST	LEA

UL or lot no.	Section	Township	Range	Lot Idn	Feet from the	North/South line	Feet from the	East/West line	County
M	2	25-S	32-E	-	114'	SOUTH	328'	WEST	LEA

¹² Dedicated Acres 160.10	¹³ Joint or Infill	¹⁴ Consolidation Code	¹⁵ Order No.
--	-------------------------------	----------------------------------	-------------------------

No allowable will be assigned to this completion until all interests have been consolidated or a non-standard unit has been approved by the division.



District I
1625 N. French Dr., Hobbs, NM 88240
Phone: (575) 393-6161 Fax: (575) 393-0720
District II
211 S. First St., Artesia, NM 88210
Phone: (575) 748-1283 Fax: (575) 748-9720
District III
Rio Brazos Road, Aztec, NM 87410
Phone: (505) 334-6178 Fax: (505) 334-6170
District IV
1220 S. St. Francis Dr., Santa Fe, NM 87505
Phone: (505) 476-3460 Fax: (505) 476-3462

State of New Mexico
Energy, Minerals & Natural Resources
Department
OIL CONSERVATION DIVISION
1220 South St. Francis Dr.
Santa Fe, NM 87505

FORM C-102

Revised August 1, 2011

Submit one copy to appropriate

District Office

☐ AMENDED REPORT

WELL LOCATION AND ACREAGE DEDICATION PLAT

¹ API Number 30-025-45671	² Pool Code [97064] 97903	³ Pool Name WC-025 G-08 52532 350; LWR BS
⁴ Property Code 321651	⁵ Property Name SAVAGE 2 STATE COM	⁶ Well Number 502H
⁷ OGRID No. 7377	⁸ Operator Name EOG RESOURCES, INC.	⁹ Elevation 3520'

¹⁰Surface Location

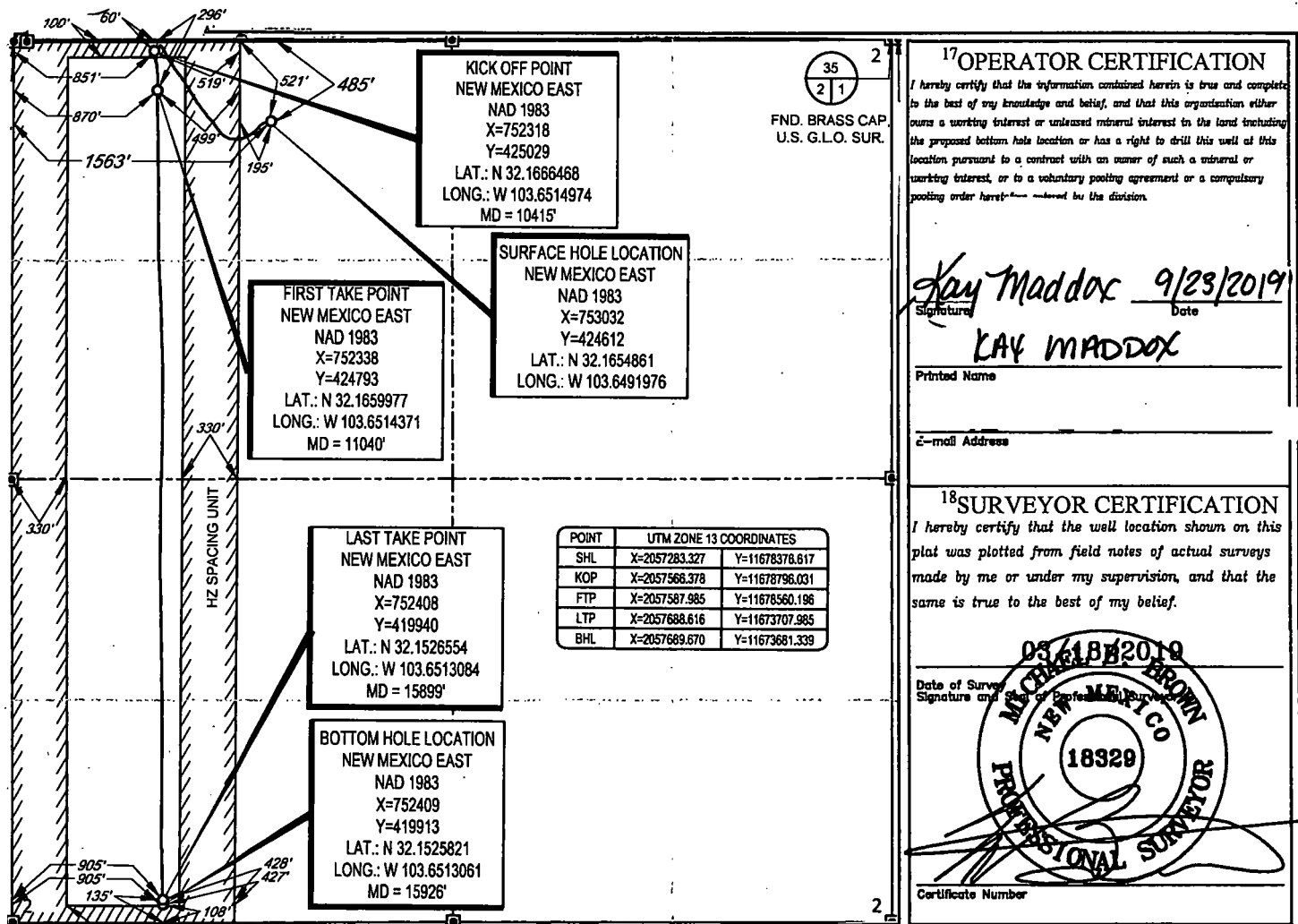
UL or lot no.	Section	Township	Range	Lot Idn	Feet from the	North/South line	Feet from the	East/West line	County
C	2	25-S	32-E	-	485'	NORTH	1563'	WEST	LEA

¹¹Bottom Hole Location If Different From Surface

UL or lot no.	Section	Township	Range	Lot Idn	Feet from the	North/South line	Feet from the	East/West line	County
M	2	25-S	32-E	-	108'	SOUTH	905'	WEST	LEA

¹² Dedicated Acres 160.10	¹³ Joint or Infill	¹⁴ Consolidation Code	¹⁵ Order No.
---	-------------------------------	----------------------------------	-------------------------

No allowable will be assigned to this completion until all interests have been consolidated or a non-standard unit has been approved by the division.

¹⁷OPERATOR CERTIFICATION

I hereby certify that the information contained herein is true and complete to the best of my knowledge and belief, and that this organization either owns a working interest or unleased mineral interest in the land including the proposed bottom hole location or has a right to drill this well at this location pursuant to a contract with an owner of such a mineral or working interest, or to a voluntary pooling agreement or a compulsory pooling order heretofore entered by the division.

Kay Maddox 9/23/2019
Signature Date

KAY MADDUX
Printed Name

E-mail Address

¹⁸SURVEYOR CERTIFICATION

I hereby certify that the well location shown on this plat was plotted from field notes of actual surveys made by me or under my supervision, and that the same is true to the best of my belief.

09/21/2019
Date of Survey
Signature and Seal of Professional Surveyor
MICHAEL BROWN
NEW MEXICO
18329
PROFESSIONAL SURVEYOR
Certificate Number

S:\SURVEY\EOG_MIDLAND\SAVAGE_2_STATE_COM\FINAL_PRODUCTS\LO_SAVAGE_2_STATE_COM_502H-3.DWG 3/19/2019 2:38:35 PM kanthony

District I
1625 N. French Dr., Hobbs, NM 88240
Phone: (575) 393-6161 Fax: (575) 393-0720

District II
811 S. First St., Artesia, NM 88210
e: (575) 748-1283 Fax: (575) 748-9720

District III
c/o Brazos Road, Aztec, NM 87410
Phone: (505) 334-6178 Fax: (505) 334-6170

District IV
1220 S. St. Francis Dr., Santa Fe, NM 87505
Phone: (505) 746-3460 Fax: (505) 746-3462

State of New Mexico
Energy, Minerals & Natural Resources
Department
OIL CONSERVATION DIVISION
1220 South St. Francis Dr.
Santa Fe, NM 87505

HOBBS OCD

SEP 25 2019

RECEIVED

FORM C-102
Revised August 1, 2011
Give one copy to appropriate
District Office

☐ **AMENDED REPORT**

WELL LOCATION AND ACREAGE DEDICATION PLAT

¹ API Number 30-025-45672	² Pool Code 97964 97903	³ Pool Name WC-025 G-08 52532350, LWR BS
⁴ Property Code 321651	⁵ Property Name SAVAGE 2 STATE COM	⁶ Well Number 503H
⁷ OGRID No. 7377	⁸ Operator Name EOG RESOURCES, INC.	⁹ Elevation 3520'

¹⁰Surface Location

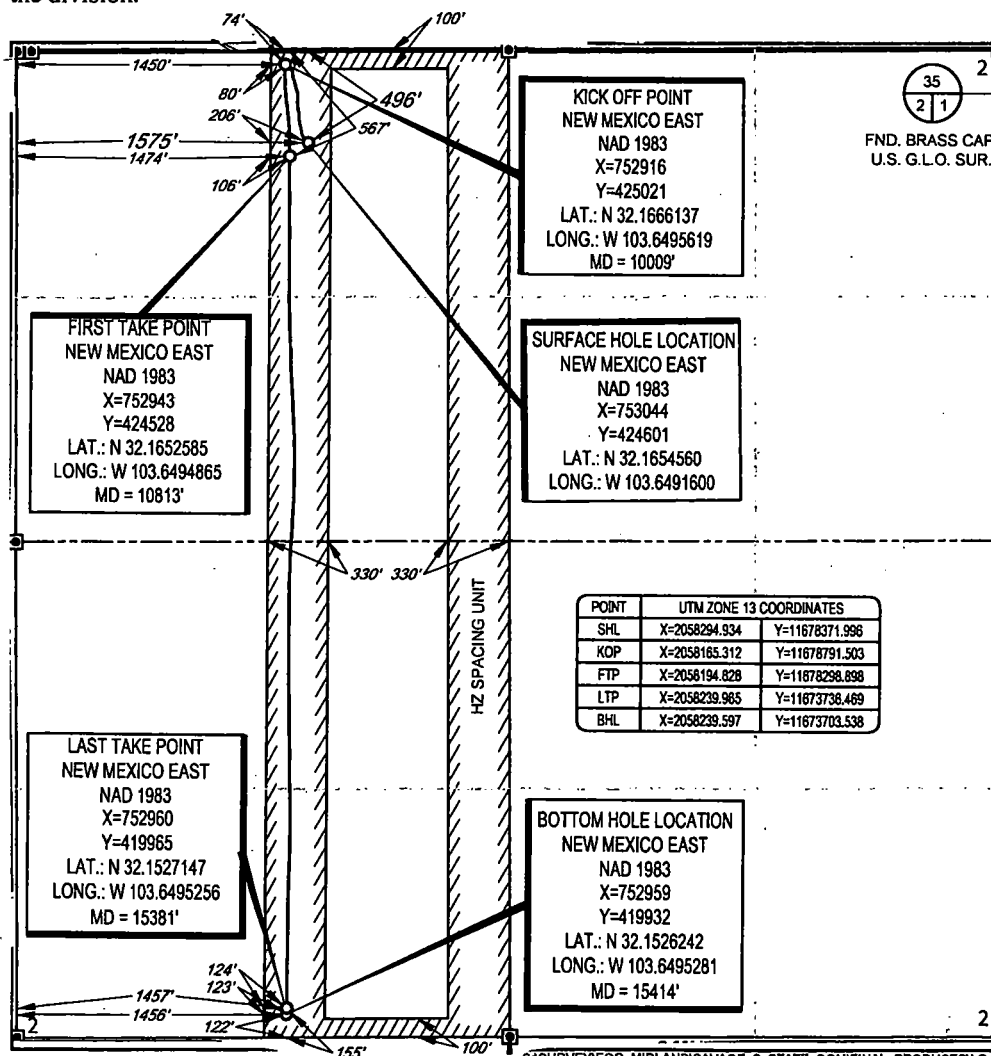
UL or lot no.	Section	Township	Range	Lot Idn	Feet from the	North/South line	Feet from the	East/West line	County
C	2	25-S	32-E	-	496'	NORTH	1575'	WEST	LEA

¹¹Bottom Hole Location If Different From Surface

UL or lot no.	Section	Township	Range	Lot Idn	Feet from the	North/South line	Feet from the	East/West line	County
N	2	25-S	32-E	-	122'	SOUTH	1456'	WEST	LEA

¹² Dedicated Acres 160.19	¹³ Joint or Infill	¹⁴ Consolidation Code	¹⁵ Order No. NSL 7864
--	-------------------------------	----------------------------------	--

No allowable will be assigned to this completion until all interests have been consolidated or a non-standard unit has been approved by the division.



¹⁷OPERATOR CERTIFICATION

I hereby certify that the information contained herein is true and complete to the best of my knowledge and belief, and that this organization either owns a working interest or unleased mineral interest in the land including the proposed bottom hole location or has a right to drill this well at this location pursuant to a contract with an owner of such a mineral or working interest, or to a voluntary pooling agreement or a compulsory pooling order heretofore entered by the division.

Kay Maddox 9/23/2019

Printed Name KAY MADDOX

E-mail Address

18 SURVEYOR CERTIFICATION

I hereby certify that the well location shown on this plat was plotted from field notes of actual surveys made by me or under my supervision, and that the same is true to the best of my belief.

03/18/2014
CHASE, M.E. BR

Date of Survey _____
Signature and Title of Professional Surveyor _____

MACDONALD
NEW MEXICO
18329
PROFESSIONAL SURVEYOR

Certificate Number _____

Certificate Number

District I
1625 N. French Dr., Hobbs, NM 88240
Phone: (575) 393-6161 Fax: (575) 393-0720

District II
811 S. First St., Artesia, NM 88210
Phone: (575) 748-1283 Fax: (575) 748-9720

District III
1000 Rio Brazos Road, Aztec, NM 87410
Phone: (505) 334-6178 Fax: (505) 334-6170

District IV
1220 S. St. Francis Dr., Santa Fe, NM 87505
Phone: (505) 476-3460 Fax: (505) 476-3462

State of New Mexico
Energy, Minerals & Natural Resources
Department
OIL CONSERVATION DIVISION
1220 South St. Francis
Santa Fe, NM 87505

FORM C-102

Revised August 1, 2011

Submit one copy to appropriate

District Office

☐ AMENDED REPORT

WELL LOCATION AND ACREAGE DEDICATION PLAT

¹ API Number 30-025- 45673	² Pool Code 97984 97990	³ Pool Name WC-025 @-08-52532350; LWR BS
⁴ Property Code 321651	⁵ Property Name SAVAGE 2 STATE COM	⁶ Well Number 504H
⁷ OGRID No. 7377	⁸ Operator Name EOG RESOURCES, INC.	⁹ Elevation 3520'

¹⁰Surface Location

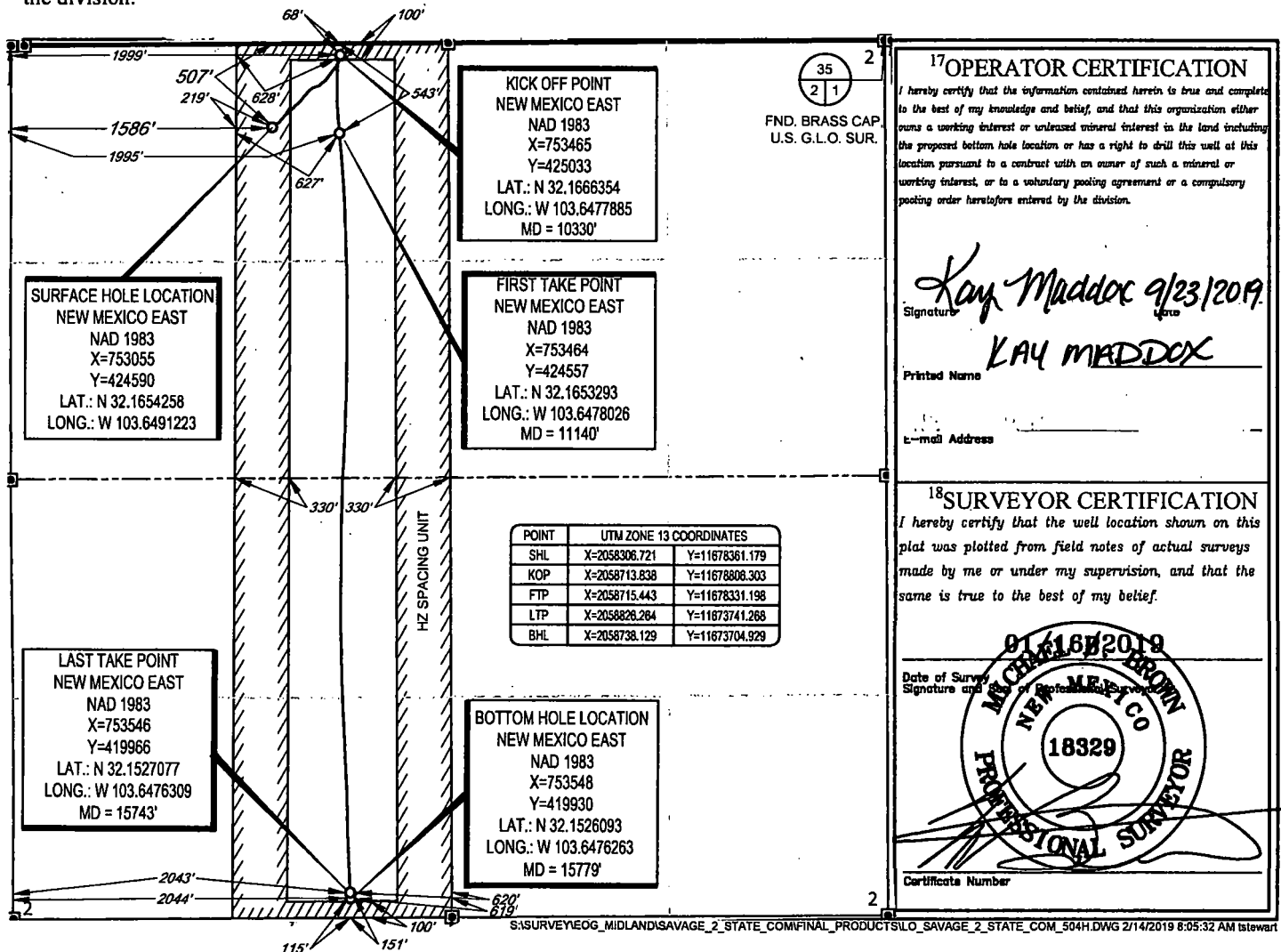
UL or lot no.	Section	Township	Range	Lot Idn	Feet from the	North/South line	Feet from the	East/West line	County
C	2	25-S	32-E	-	507'	NORTH	1586'	WEST	LEA

¹¹Bottom Hole Location If Different From Surface

UL or lot no.	Section	Township	Range	Lot Idn	Feet from the	North/South line	Feet from the	East/West line	County
N	2	25-S	32-E	-	115'	SOUTH	2044'	WEST	LEA

¹² Dedicated Acres 160.19	¹³ Joint or Infill	¹⁴ Consolidation Code	¹⁵ Order No.
--	-------------------------------	----------------------------------	-------------------------

No allowable will be assigned to this completion until all interests have been consolidated or a non-standard unit has been approved by the division.



District I
1625 N. French Dr., Hobbs, NM 88240
Phone: (575) 393-6161 Fax: (575) 393-0720
District II
811 S. First St., Artesia, NM 88210
Phone: (505) 748-1283 Fax: (505) 748-9720
District III
1000 Rio Brazos Road, Aztec, NM 87410
Phone: (505) 334-6178 Fax: (505) 334-6170
District IV
1220 S. St. Francis Dr., Santa Fe, NM 87505
Phone: (505) 476-3460 Fax: (505) 476-3462

State of New Mexico
Energy, Minerals & Natural Resources
Department
OIL CONSERVATION DIVISION
1220 South St. Francis Dr.
Santa Fe, NM 87505

FORM C-102

Revised August 1, 2011

Submit one copy to appropriate

District Office

☐ AMENDED REPORT

WELL LOCATION AND ACREAGE DEDICATION PLAT

¹ API Number 30-025- 45814	² Pool Code 97004 97903	³ Pool Name WC-025 G-06 3292356; LUNA AS
⁴ Property Code 321651	⁵ Property Name SAVAGE 2 STATE COM	
⁶ Well Number 505Y	⁷ Elevation 3530'	
⁸ GRID No. 7377	⁹ Operator Name EOG RESOURCES, INC.	

¹⁰Surface Location

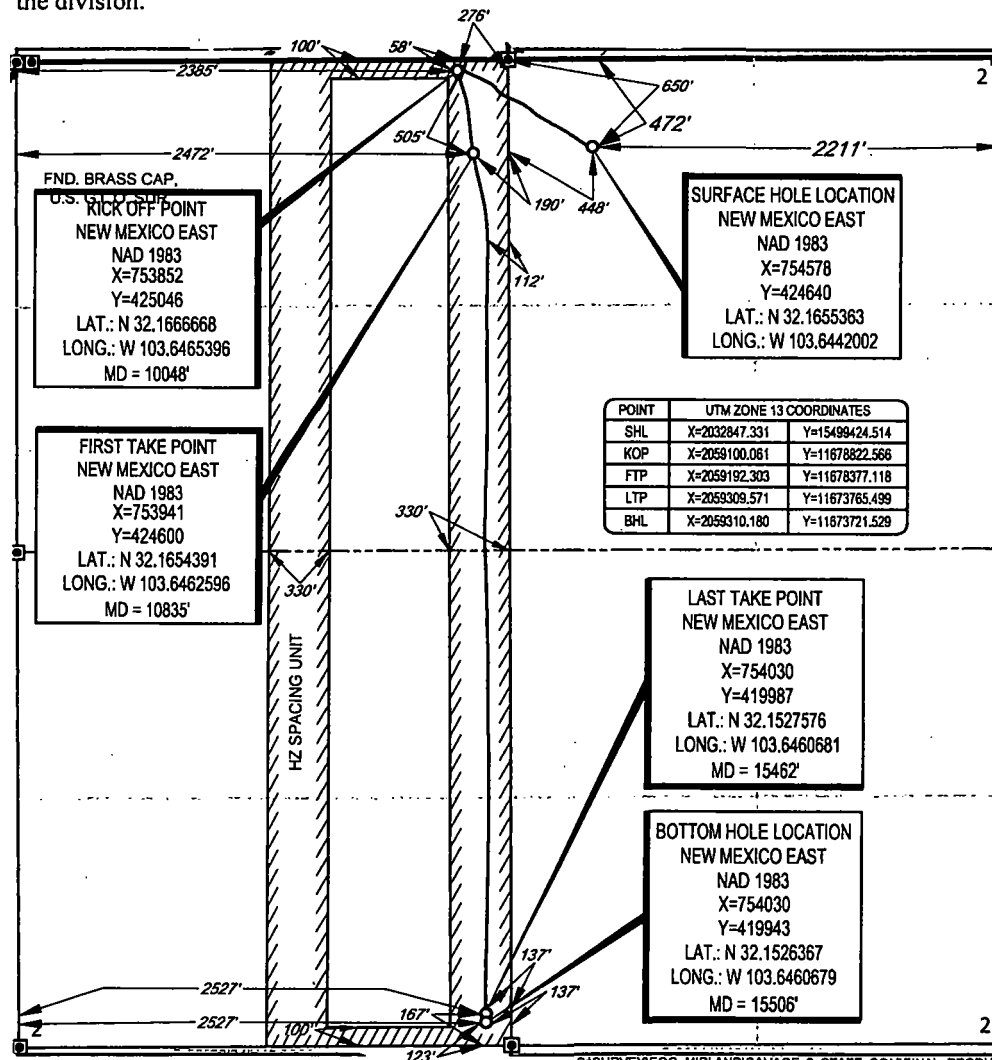
UL or lot no. B	Section 2	Township 25-S	Range 32-E	Lot Idn -	Feet from the 472'	North/South line NORTH	Feet from the 2211'	East/West line EAST	County LEA
---------------------------	---------------------	-------------------------	----------------------	---------------------	------------------------------	----------------------------------	-------------------------------	-------------------------------	----------------------

¹¹Bottom Hole Location If Different From Surface

UL or lot no. N	Section 2	Township 25-S	Range 32-E	Lot Idn -	Feet from the 123'	North/South line SOUTH	Feet from the 2527'	East/West line WEST	County LEA
---------------------------	---------------------	-------------------------	----------------------	---------------------	------------------------------	----------------------------------	-------------------------------	-------------------------------	----------------------

¹² Dedicated Acres 160.29	¹³ Joint or Infill	¹⁴ Consolidation Code	¹⁵ Order No. NSL 7895
--	-------------------------------	----------------------------------	--

No allowable will be assigned to this completion until all interests have been consolidated or a non-standard unit has been approved by the division.

¹⁷OPERATOR CERTIFICATION

I hereby certify that the information contained herein is true and complete to the best of my knowledge and belief, and that this organization either owns a working interest or unleased mineral interest in the land including the proposed bottom hole location or has a right to drill this well at this location pursuant to a contract with an owner of such a mineral or working interest, or to a voluntary pooling agreement or a compulsory pooling order heretofore entered by the division.

Kay Maddox 9/23/2019
Signature Date


KAY MADDOX
Printed Name

E-mail Address

¹⁸SURVEYOR CERTIFICATION

I hereby certify that the well location shown on this plat was plotted from field notes of actual surveys made by me or under my supervision, and that the same is true to the best of my belief.

Date of Survey
Signature and Seal of Professional Surveyor



Certificate Number

District I
1625 N. French Dr., Hobbs, NM 88240
Phone: (575) 393-6161 Fax: (575) 393-0720
District II
811 S. First St., Artesia, NM 88210
Phone: (575) 748-1283 Fax: (575) 748-9720
District III
1000 Rio Brazos Road, Aztec, NM 87410
Phone: (505) 334-6178 Fax: (505) 334-6170
District IV
1220 S. St. Francis Dr., Santa Fe, NM 87505
Phone: (505) 476-3460 Fax: (505) 476-3462

State of New Mexico
Energy, Minerals & Natural Resources
Department
OIL CONSERVATION DIVISION
1220 South St. Francis Dr.
Santa Fe, NM 87505

HOBBS OCD

SEP 25 2019

RECEIVED

FORM C-102

Revised August 1, 2011

Submit one copy to appropriate

District Office

☐ AMENDED REPORT

WELL LOCATION AND ACREAGE DEDICATION PLAT

¹ API Number 30-025-45693	² Pool Code 97864 97903	³ Pool Name WC-025 G08 52532356; LWR-B5
⁴ Property Code 321651	⁵ Property Name SAVAGE 2 STATE COM	⁶ Well Number 506H
⁷ GRID No. 7377	⁸ Operator Name EOG RESOURCES, INC.	⁹ Elevation 3530'

¹⁰Surface Location

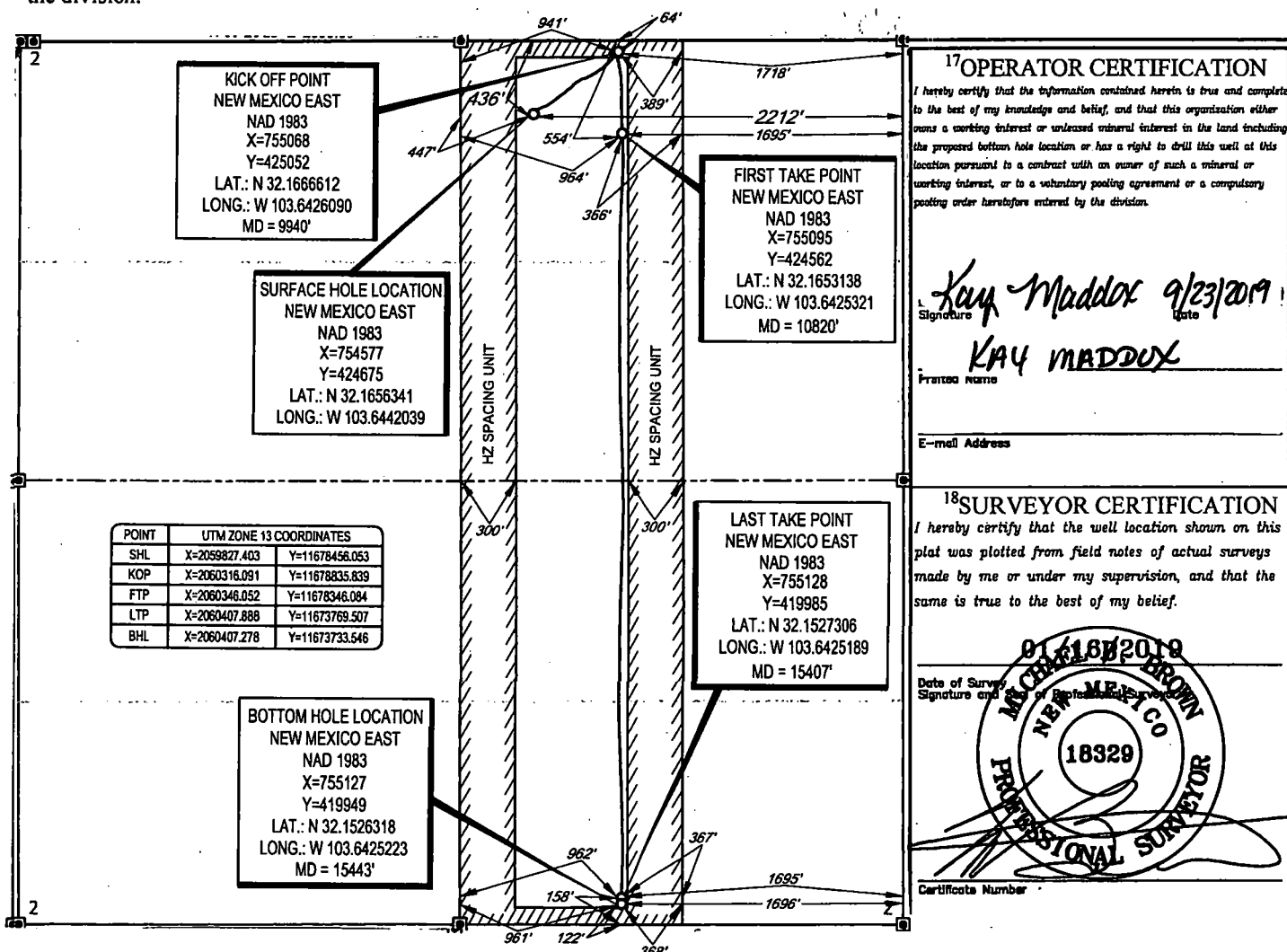
UL or lot no. B	Section 2	Township 25-S	Range 32-E	Lot Idn -	Feet from the 436'	North/South line NORTH	Feet from the 2212'	East/West line EAST	County LEA
--------------------	--------------	------------------	---------------	--------------	-----------------------	---------------------------	------------------------	------------------------	---------------

¹¹Bottom Hole Location If Different From Surface

UL or lot no. 0	Section 2	Township 25-S	Range 32-E	Lot Idn -	Feet from the 122'	North/South line SOUTH	Feet from the 1696'	East/West line EAST	County LEA
--------------------	--------------	------------------	---------------	--------------	-----------------------	---------------------------	------------------------	------------------------	---------------

¹² Dedicated Acres 320.67029	¹³ Point or Infill	¹⁴ Consolidation Code	¹⁵ Order No.
--	-------------------------------	----------------------------------	-------------------------

No allowable will be assigned to this completion until all interests have been consolidated or a non-standard unit has been approved by the division.



District I
1625 N. French Dr., Hobbs, NM 88240
Phone: (575) 393-6161 Fax: (575) 393-0720
District II
811 S. First St., Artesia, NM 88210
Phone: (575) 748-1283 Fax: (575) 748-9720
District III
1000 Rio Brazos Road, Aztec, NM 87410
Phone: (505) 334-6178 Fax: (505) 334-6170
District IV
1220 S. St. Francis Dr., Santa Fe, NM 87505
Phone: (505) 476-3460 Fax: (505) 476-3462

State of New Mexico
Energy, Minerals & Natural Resources
Department
OIL CONSERVATION DIVISION
1220 South St. Francis Dr.
Santa Fe, NM 87505

FORM C-102

Revised August 1, 2011

Submit one copy to appropriate

District Office

☐ AMENDED REPORT

WELL LOCATION AND ACREAGE DEDICATION PLAT

¹ API Number 30-025-45694	² Pool Code 97964 97903	³ Pool Name WC-025 G-08 5237235G; LK R BS
⁴ Property Code 321651	⁵ Property Name SAVAGE 2 STATE COM	⁶ Well Number 507H
⁷ GRID No. 7377	⁸ Operator Name EOG RESOURCES, INC.	⁹ Elevation 3544'

¹⁰Surface Location

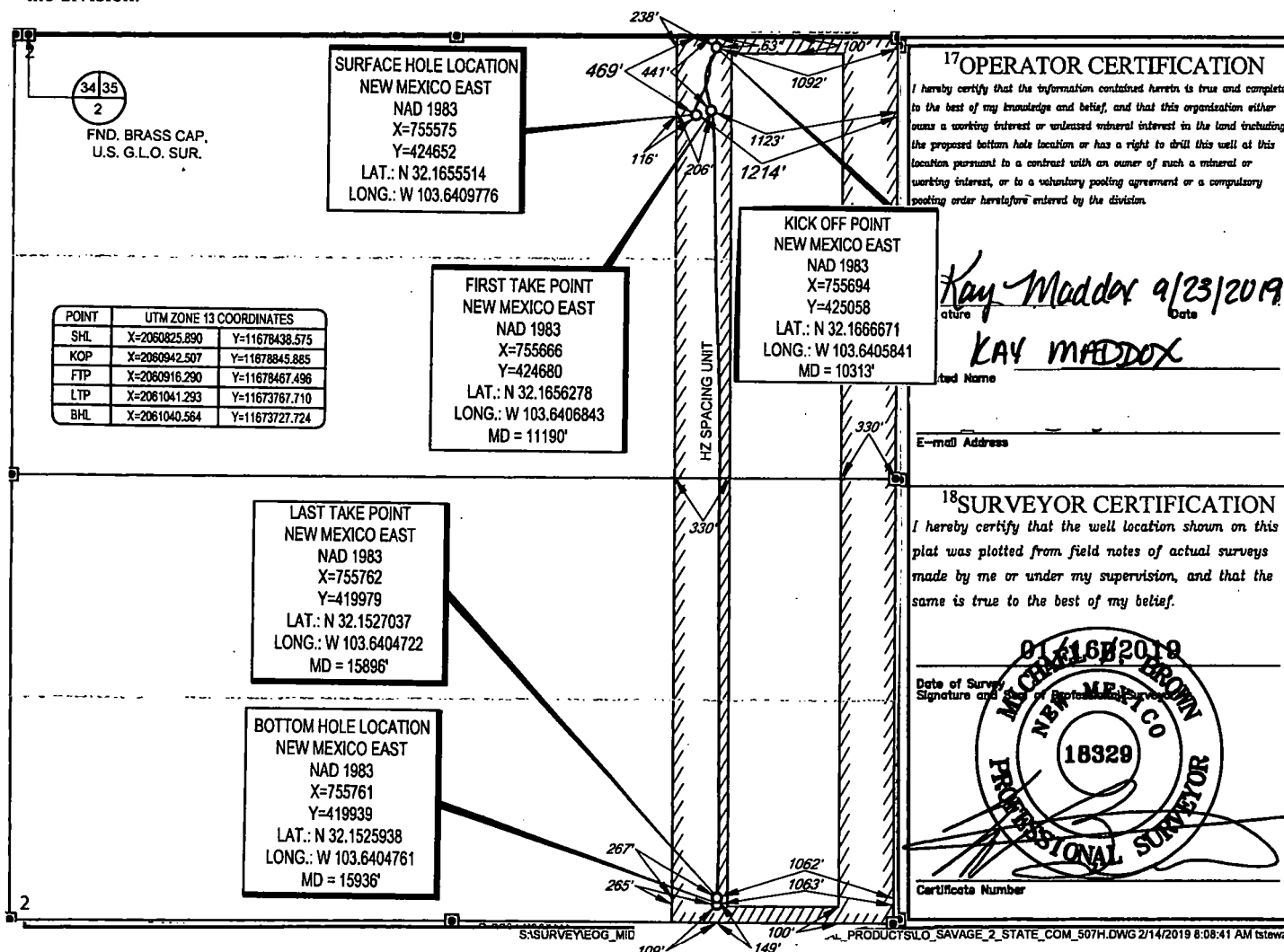
UL or lot no.	Section	Township	Range	Lot Idn	Feet from the	North/South line	Feet from the	East/West line	County
A	2	25-S	32-E	-	469'	NORTH	1214'	EAST	LEA

¹¹Bottom Hole Location If Different From Surface

UL or lot no.	Section	Township	Range	Lot Idn	Feet from the	North/South line	Feet from the	East/West line	County
P	2	25-S	32-E	-	109'	SOUTH	1063'	EAST	LEA

¹² Dedicated Acres 320.67	¹³ Joint or Infill 100.38	¹⁴ Consolidation Code	¹⁵ Order No. NSL 7866
---	---	----------------------------------	-------------------------------------

No allowable will be assigned to this completion until all interests have been consolidated or a non-standard unit has been approved by the division.



District I
1625 N. French Dr., Hobbs, NM 88240
Phone: (575) 393-6161 Fax: (575) 393-0720
District II
811 S. First St., Artesia, NM 88210
Phone: (575) 748-1283 Fax: (575) 748-9720
District III
1000 Rio Brazos Road, Aztec, NM 87410
Phone: (505) 334-6178 Fax: (505) 334-6170
District IV
1220 S. St. Francis Dr., Santa Fe, NM 87505
Phone: (505) 476-3460 Fax: (505) 476-3462

HOBBS OCD State of New Mexico
Energy, Minerals & Natural Resources
Department
OIL CONSERVATION DIVISION
1220 South St. Francis Dr.
Santa Fe, NM 87505

FORM C-102

Revised August 1, 2011

Submit one copy to appropriate

District Office

☐ AMENDED REPORT

WELL LOCATION AND ACREAGE DEDICATION PLAT

¹ API Number 30-025-45695	² Pool Code 97864 97903	³ Pool Name WC-0256-08 92372256; LAIN DS
⁴ Property Code 321651	⁵ Property Name SAVAGE 2 STATE COM	⁶ Well Number 508H
⁷ GRID No. 7377	⁸ Operator Name EOG RESOURCES, INC.	⁹ Elevation 3542'

¹⁰Surface Location

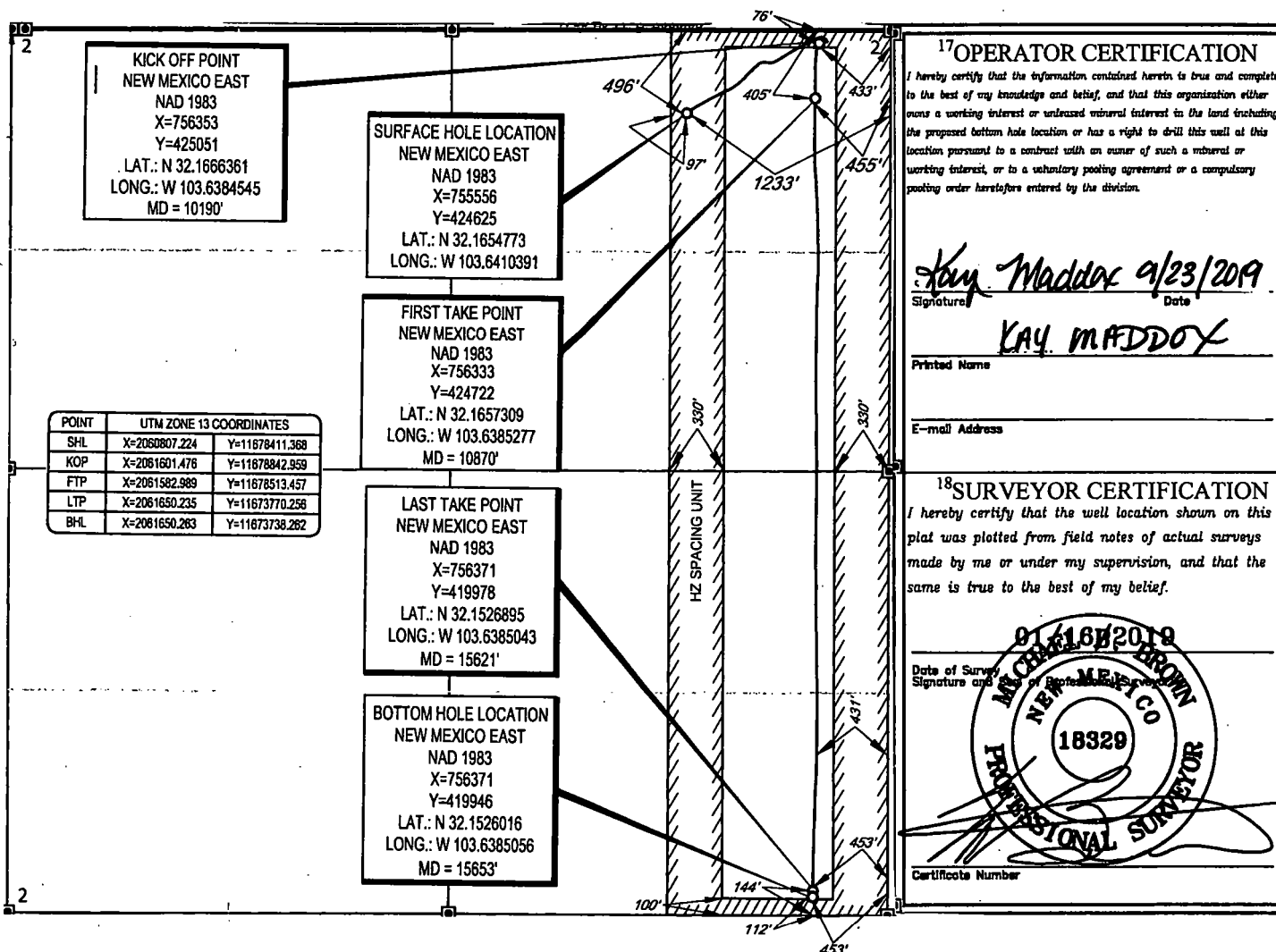
UL or lot no.	Section	Township	Range	Lot Idn	Feet from the	North/South line	Feet from the	East/West line	County
A	2	25-S	32-E	-	496'	NORTH	1233'	EAST	LEA

¹¹Bottom Hole Location If Different From Surface

UL or lot no.	Section	Township	Range	Lot Idn	Feet from the	North/South line	Feet from the	East/West line	County
P	2	25-S	32-E	-	112'	SOUTH	453'	EAST	LEA

¹² Dedicated Acres 320.67	¹³ Joint or Infill	¹⁴ Consolidation Code	¹⁵ Order No.
---	-------------------------------	----------------------------------	-------------------------

No allowable will be assigned to this completion until all interests have been consolidated or a non-standard unit has been approved by the division.

¹⁷OPERATOR CERTIFICATION

I hereby certify that the information contained herein is true and complete to the best of my knowledge and belief, and that this organization either owns a working interest or undivided mineral interest in the land including the proposed bottom hole location or has a right to drill this well at this location pursuant to a contract with an owner of such a mineral or working interest, or to a voluntary pooling agreement or a compulsory pooling order heretofore entered by the division.

Kay Maddox 9/23/2019
Signature Date

KAY MADDOX
Printed Name

E-mail Address

¹⁸SURVEYOR CERTIFICATION

I hereby certify that the well location shown on this plat was plotted from field notes of actual surveys made by me or under my supervision, and that the same is true to the best of my belief.

01/16/2019
Date of Survey
Signature and Seal of Professional Surveyor

18329
Professional Surveyor

Certificate Number

District I
1625 N. French Dr., Hobbs, NM 88240
Phone: (575) 393-6161 Fax: (575) 393-0720
District II
811 S. First St., Artesia, NM 88210
Phone: (575) 748-1283 Fax: (575) 748-9720
District III
1000 Rio Brazos Road, Aztec, NM 87410
Phone: (505) 334-6178 Fax: (505) 334-6170
District IV
1220 S. St. Francis Dr., Santa Fe, NM 87505
Phone: (505) 476-3460 Fax: (505) 476-3462

State of New Mexico
Energy, Minerals & Natural Resources
Department
OIL CONSERVATION DIVISION
1220 South St. Francis Dr.
Santa Fe, NM 87505

FORM C-102

Revised August 1, 2011

Submit one copy to appropriate

District Office

DEC 18 2018

RECEIVED

☐ AMENDED REPORT

WELL LOCATION AND ACREAGE DEDICATION PLAT

¹ API Number 30-025-44975	² Pool Code 98180	³ Pool Name WC-025 G-09 S253309P; Upper Wolfcamp
⁴ Property Code 321651	⁵ Property Name SAVAGE 2 STATE COM	⁶ Well Number #701H
⁷ OGRID No. 7377	⁸ Operator Name EOG RESOURCES, INC.	⁹ Elevation 3515'

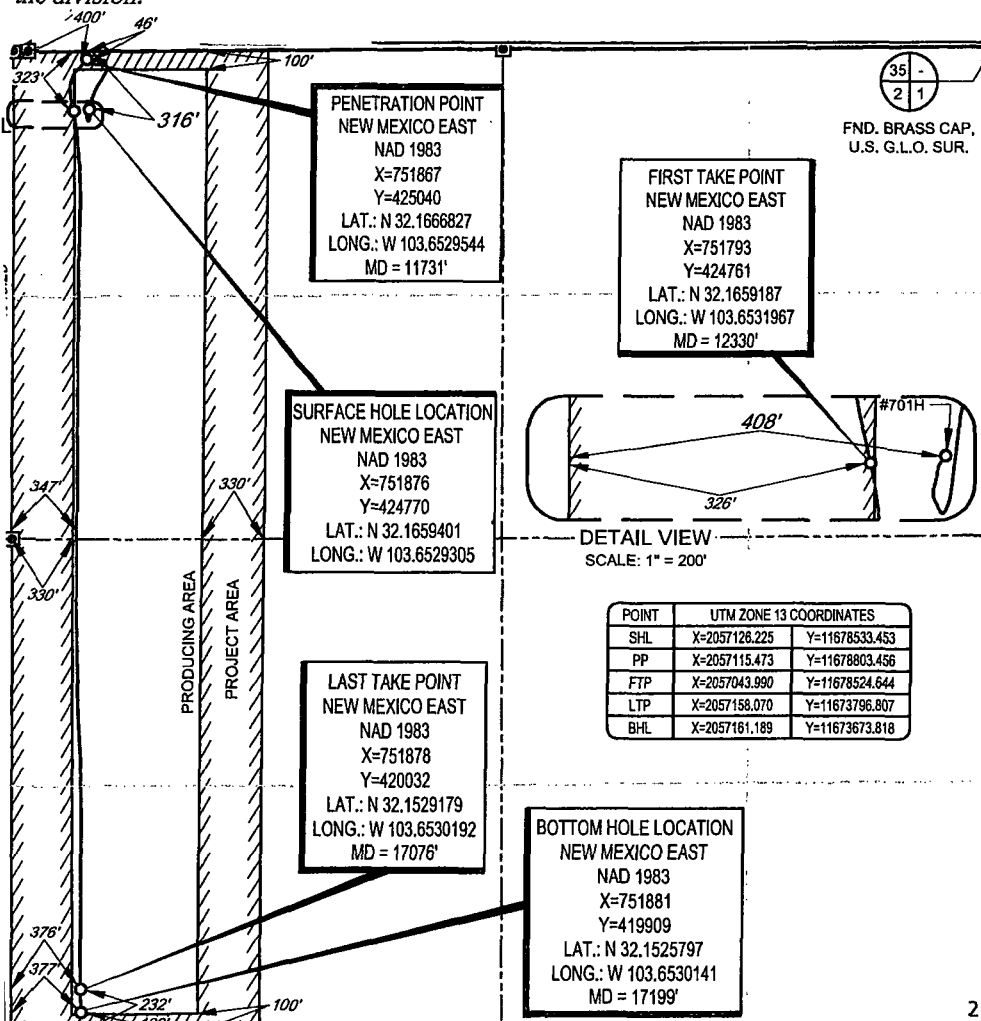
¹⁰Surface Location

UL or lot no.	Section	Township	Range	Lot Idn	Feet from the	North/South line	Feet from the	East/West line	County
4	2	25-S	32-E	-	316'	NORTH	408'	WEST	LEA

UL or lot no.	Section	Township	Range	Lot Idn	Feet from the	North/South line	Feet from the	East/West line	County
M	2	25-S	32-E	-	109'	SOUTH	377'	WEST	LEA

¹² Dedicated Acres	¹³ Joint or Infill	¹⁴ Consolidation Code	¹⁵ Order No.
160.10			

No allowable will be assigned to this completion until all interests have been consolidated or a non-standard unit has been approved by the division.

¹⁷OPERATOR CERTIFICATION

I hereby certify that the information contained herein is true and complete to the best of my knowledge and belief, and that this organization either owns a working interest or unleased mineral interest in the land including the proposed bottom hole location or has a right to drill this well at this location pursuant to a contract with an owner of such a mineral or working interest, or to a voluntary pooling agreement or a compulsory pooling order heretofore entered by the division.

Signature: Kay Maddox Date: 12/14/18

Printed Name: KAY MADDOX

E-mail Address: _____

¹⁸SURVEYOR CERTIFICATION

I hereby certify that the well location shown on this plat was plotted from field notes of actual surveys made by me or under my supervision, and that the same is true to the best of my belief.

Date of Survey: 08/19/2018
Signature and Seal: MICHAEL E. BROWN
Professional Surveyor
New Mexico
18329
Certificate Number: _____

Rec'd 7/20/2020 - NMOCD

District I
1625 N. French Dr., Hobbs, NM 88240
Phone: (575) 393-6161 Fax: (575) 393-0720
District II
811 S. First St., Artesia, NM 88210
Phone: (575) 748-1283 Fax: (575) 748-9720
District III
1000 Rio Brazos Road, Aztec, NM 87410
Phone: (505) 334-6178 Fax: (505) 334-6170
District IV
1220 S. St. Francis Dr., Santa Fe, NM 87505
Phone: (505) 476-3460 Fax: (505) 476-3462

State of New Mexico
Energy, Minerals & Natural Resources
Department
OIL CONSERVATION DIVISION
1220 South St. Francis Dr.
Santa Fe, NM 87505

FORM C-102

Revised August 1, 2011

Submit one copy to appropriate

District Office

☐ AMENDED REPORT

WELL LOCATION AND ACREAGE DEDICATION PLAT

¹ API Number 30-025-46341		² Pool Code 98180	³ Pool Name WC025 G09 S253309P; UPR WOLFCAMP
⁴ Property Code 321651	⁵ Property Name SAVAGE 2 STATE COM		⁶ Well Number 741H
⁷ OGRID No. 7377	⁸ Operator Name EOG RESOURCES, INC.		⁹ Elevation 3520'

¹⁰Surface Location

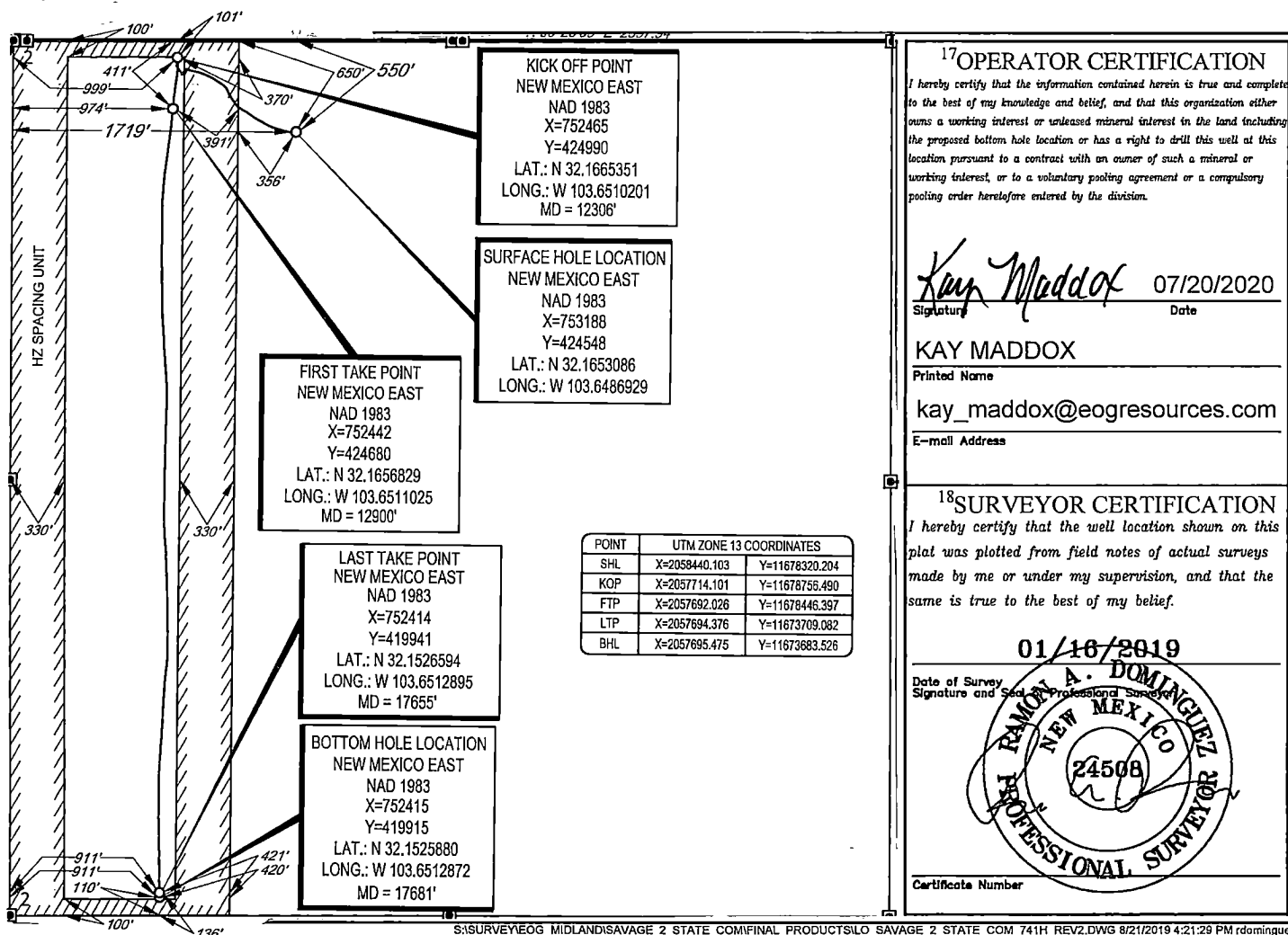
UL or lot no.	Section	Township	Range	Lot Idn	Feet from the	North/South line	Feet from the	East/West line	County
C	2	25-S	32-E	-	550'	NORTH	1719'	WEST	LEA

¹¹Bottom Hole Location If Different From Surface

UL or lot no.	Section	Township	Range	Lot Idn	Feet from the	North/South line	Feet from the	East/West line	County
M	2	25-S	32-E	-	110'	SOUTH	911'	WEST	LEA

¹² Dedicated Acres 160.10	¹³ Joint or Infill	¹⁴ Consolidation Code	¹⁵ Order No.
---	-------------------------------	----------------------------------	-------------------------

No allowable will be assigned to this completion until all interests have been consolidated or a non-standard unit has been approved by the division.



District I
1625 N. French Dr., Hobbs, NM 88240
Phone: (575) 393-6161 Fax: (575) 393-0720
District II
811 S. First St., Artesia, NM 88210
Phone: (575) 748-1283 Fax: (575) 748-9720
District III
1000 Rio Brazos Road, Aztec, NM 87410
Phone: (505) 334-6178 Fax: (505) 334-6170
District IV
1220 S. St. Francis Dr., Santa Fe, NM 87505
Phone: (505) 476-3460 Fax: (505) 476-3462

State of New Mexico
Energy, Minerals & Natural Resources
Department
OIL CONSERVATION DIVISION
1220 South St. Francis Dr.
Santa Fe, NM 87505

FORM C-102

Revised August 1, 2011

Submit one copy to appropriate

District Office

☐ AMENDED REPORT

WELL LOCATION AND ACREAGE DEDICATION PLAT

¹ API Number 30-025-	² Pool Code 98180	³ Pool Name WC-025 G-09 S253309P; Upper Wolfcamp
⁴ Property Code 321651	⁵ Property Name SAVAGE 2 STATE COM	⁶ Well Number 743H
⁷ OGRID No. 7377	⁸ Operator Name EOG RESOURCES, INC.	⁹ Elevation 3528'

¹⁰Surface Location

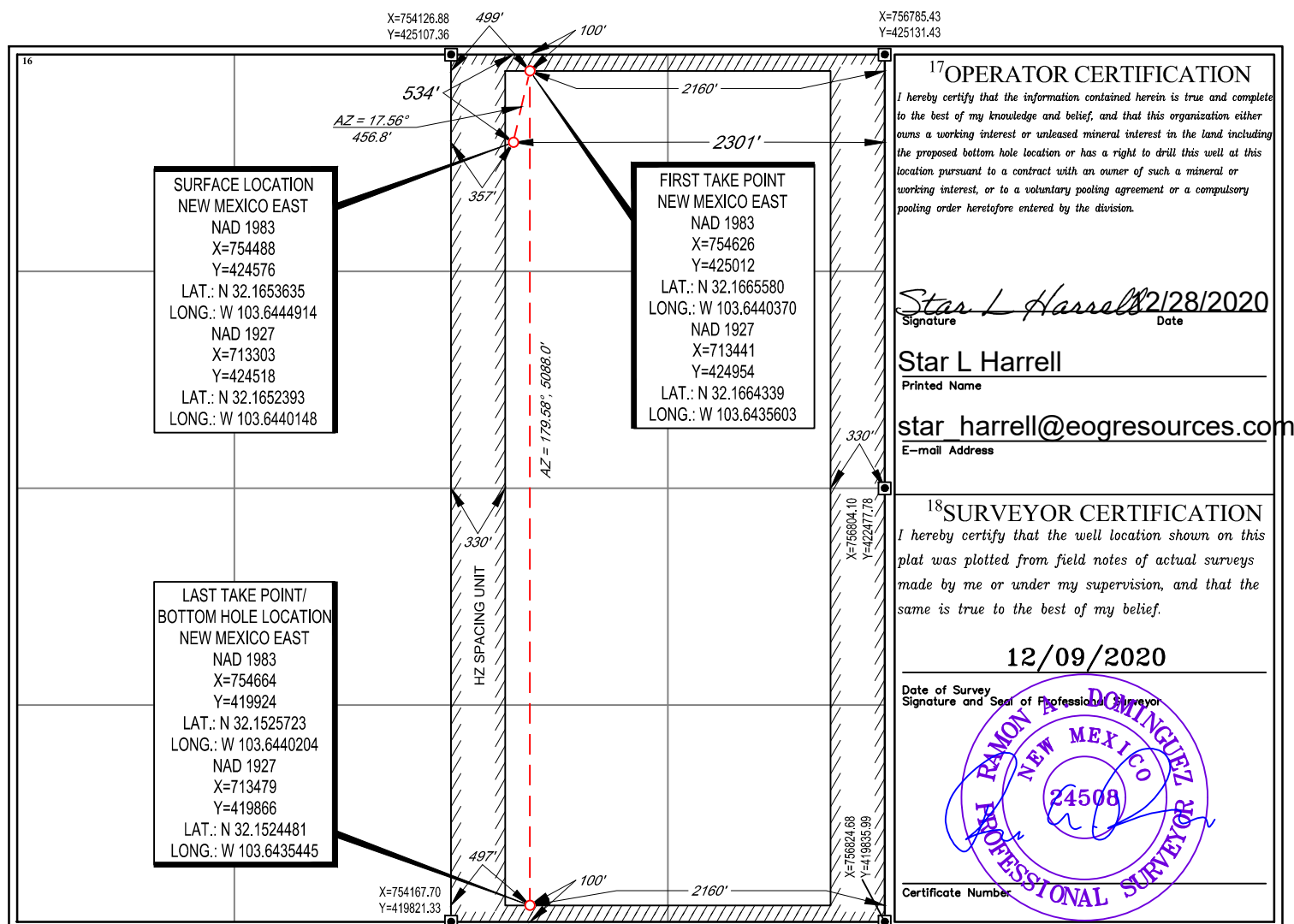
UL or lot no.	Section	Township	Range	Lot Idn	Feet from the	North/South line	Feet from the	East/West line	County
2	2	25-S	32-E	-	534'	NORTH	2301'	EAST	LEA

¹¹Bottom Hole Location If Different From Surface

UL or lot no.	Section	Township	Range	Lot Idn	Feet from the	North/South line	Feet from the	East/West line	County
0	2	25-S	32-E	-	100'	SOUTH	2160'	EAST	LEA

¹² Dedicated Acres 320.67	¹³ Joint or Infill	¹⁴ Consolidation Code	¹⁵ Order No.
--	-------------------------------	----------------------------------	-------------------------

No allowable will be assigned to this completion until all interests have been consolidated or a non-standard unit has been approved by the division.



District I
1625 N. French Dr., Hobbs, NM 88240
Phone: (575) 393-6161 Fax: (575) 393-0720
District II
811 S. First St., Artesia, NM 88210
Phone: (575) 748-1283 Fax: (575) 748-9720
District III
1000 Rio Brazos Road, Aztec, NM 87410
Phone: (505) 334-6178 Fax: (505) 334-6170
District IV
1220 S. St. Francis Dr., Santa Fe, NM 87505
Phone: (505) 476-3460 Fax: (505) 476-3462

State of New Mexico
Energy, Minerals & Natural Resources
Department
OIL CONSERVATION DIVISION
1220 South St. Francis Dr.
Santa Fe, NM 87505

FORM C-102

Revised August 1, 2011

Submit one copy to appropriate

District Office

☐ AMENDED REPORT

WELL LOCATION AND ACREAGE DEDICATION PLAT

¹ API Number 30-025-		² Pool Code 98180	³ Pool Name WC-025 G-09 S253309P; Upper Wolfcamp
⁴ Property Code 321651	⁵ Property Name SAVAGE 2 STATE COM		⁶ Well Number 745H
⁷ OGRID No. 7377	⁸ Operator Name EOG RESOURCES, INC.		⁹ Elevation 3529'

¹⁰Surface Location

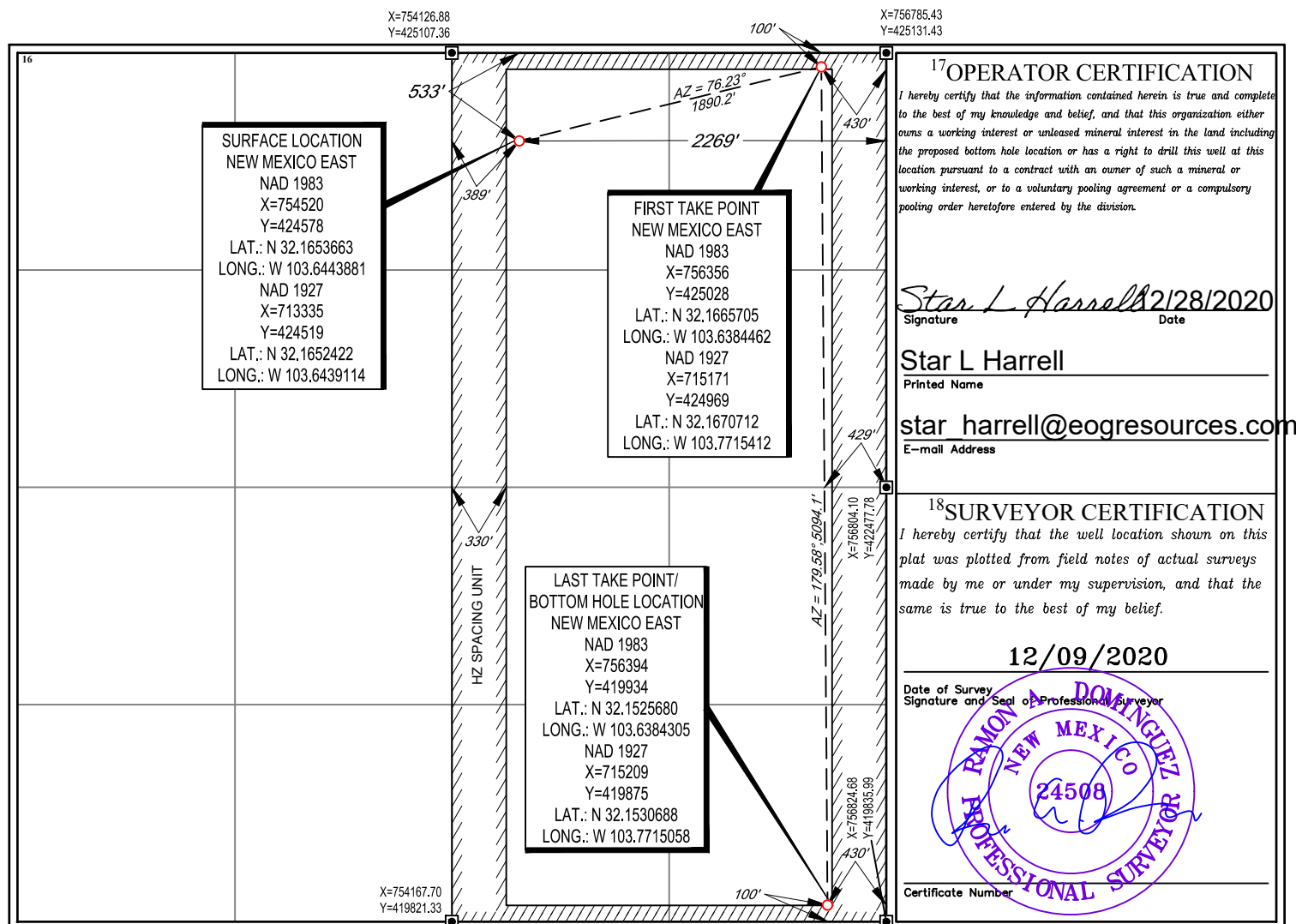
UL or lot no.	Section	Township	Range	Lot Idn	Feet from the	North/South line	Feet from the	East/West line	County
2	2	25-S	32-E	-	533'	NORTH	2269'	EAST	LEA

¹¹Bottom Hole Location If Different From Surface

UL or lot no.	Section	Township	Range	Lot Idn	Feet from the	North/South line	Feet from the	East/West line	County
P	2	25-S	32-E	-	100'	SOUTH	430'	EAST	LEA

¹² Dedicated Acres 320.67	¹³ Joint or Infill	¹⁴ Consolidation Code	¹⁵ Order No.
--	-------------------------------	----------------------------------	-------------------------

No allowable will be assigned to this completion until all interests have been consolidated or a non-standard unit has been approved by the division.



District I
1625 N. French Dr., Hobbs, NM 88240
Phone: (575) 393-6161 Fax: (575) 393-0720
District II
811 S. First St., Artesia, NM 88210
Phone: (575) 748-1283 Fax: (575) 748-9720
District III
1000 Rio Brazos Road, Aztec, NM 87410
Phone: (505) 334-6178 Fax: (505) 334-6170
District IV
1220 S. St. Francis Dr., Santa Fe, NM 87505
Phone: (505) 476-3460 Fax: (505) 476-3462

State of New Mexico
Energy, Minerals & Natural Resources
Department
OIL CONSERVATION DIVISION
1220 South St. Francis Dr.
Santa Fe, NM 87505

FORM C-102

Revised August 1, 2011

Submit one copy to appropriate

District Office

☐ AMENDED REPORT

WELL LOCATION AND ACREAGE DEDICATION PLAT

¹ API Number 30-025-	² Pool Code 98180	³ Pool Name WC-025 G-09 S253309P; Upper Wolfcamp
⁴ Property Code 321651	⁵ Property Name SAVAGE 2 STATE COM	⁶ Well Number 752H
⁷ OGRID No. 7377	⁸ Operator Name EOG RESOURCES, INC.	⁹ Elevation 3528'

¹⁰Surface Location

UL or lot no.	Section	Township	Range	Lot Idn	Feet from the	North/South line	Feet from the	East/West line	County
2	2	25-S	32-E	-	535'	NORTH	2317'	EAST	LEA

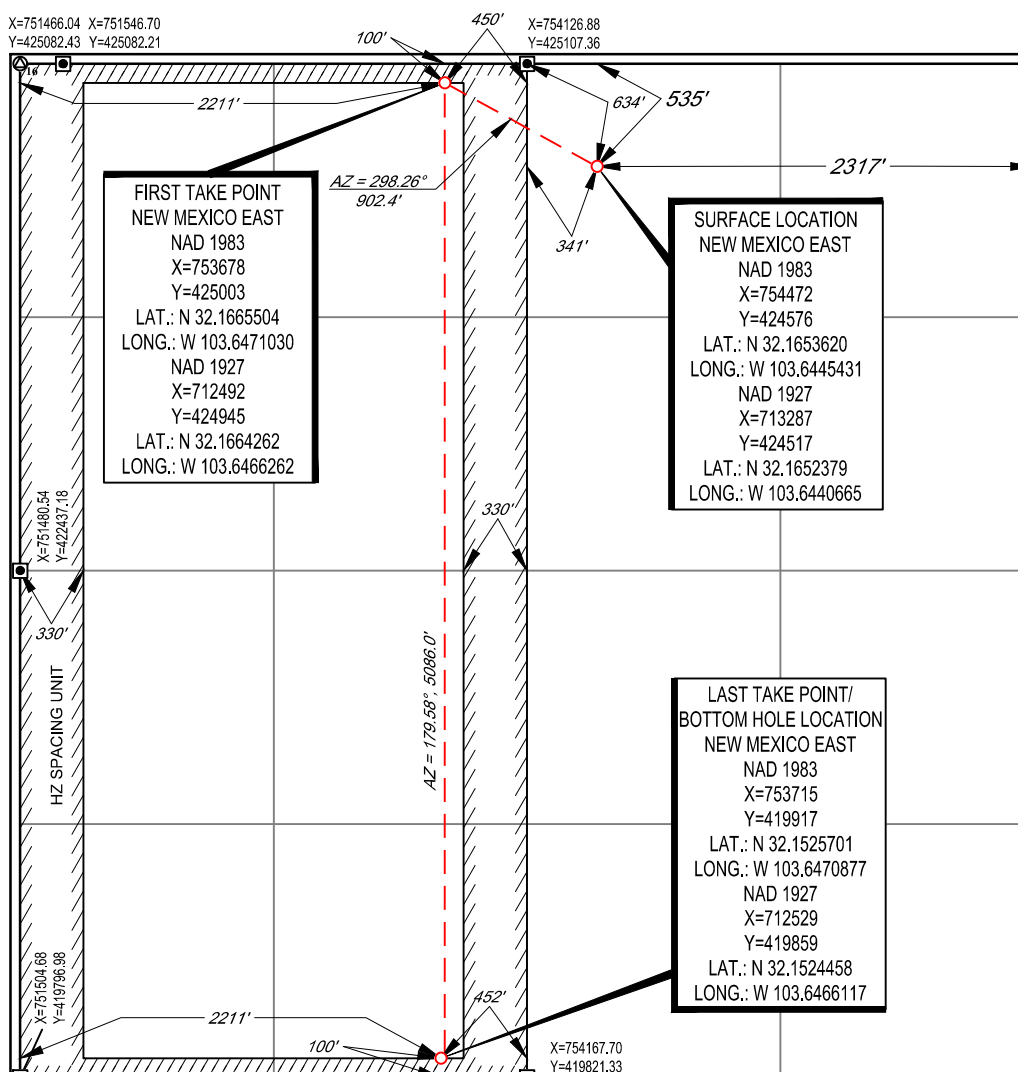
¹¹Bottom Hole Location If Different From Surface

UL or lot no.	Section	Township	Range	Lot Idn	Feet from the	North/South line	Feet from the	East/West line	County
N	2	25-S	32-E	-	100'	SOUTH	2211'	WEST	LEA

¹² Dedicated Acres 320.29	¹³ Joint or Infill	¹⁴ Consolidation Code	¹⁵ Order No.
--	-------------------------------	----------------------------------	-------------------------

No allowable will be assigned to this completion until all interests have been consolidated or a non-standard unit has been approved by the division.

X=751466.04 X=751546.70
Y=425082.43 Y=425082.21

¹⁷OPERATOR CERTIFICATION

I hereby certify that the information contained herein is true and complete to the best of my knowledge and belief, and that this organization either owns a working interest or unleased mineral interest in the land including the proposed bottom hole location or has a right to drill this well at this location pursuant to a contract with an owner of such a mineral or working interest, or to a voluntary pooling agreement or a compulsory pooling order heretofore entered by the division.

Star L. Harrell 12/28/2020
Signature Date

Star L Harrell
Printed Name


star.harrell@eogresources.com
E-mail Address

¹⁸SURVEYOR CERTIFICATION

I hereby certify that the well location shown on this plat was plotted from field notes of actual surveys made by me or under my supervision, and that the same is true to the best of my belief.

12/09/2020

Date of Survey
Signature and Seal of Professional Surveyor



Certificate Number

District I
1625 N. French Dr., Hobbs, NM 88240
Phone: (575) 393-6161 Fax: (575) 393-0720
District II
811 S. First St., Artesia, NM 88210
Phone: (575) 748-1283 Fax: (575) 748-9720
District III
1000 Rio Brazos Road, Aztec, NM 87410
Phone: (505) 334-6178 Fax: (505) 334-6170
District IV
1220 S. St. Francis Dr., Santa Fe, NM 87505
Phone: (505) 476-3460 Fax: (505) 476-3462

State of New Mexico
Energy, Minerals & Natural Resources
Department
OIL CONSERVATION DIVISION
1220 South St. Francis Dr.
Santa Fe, NM 87505

FORM C-102

Revised August 1, 2011

Submit one copy to appropriate

District Office

☐ AMENDED REPORT

WELL LOCATION AND ACREAGE DEDICATION PLAT

¹ API Number 30-025-	² Pool Code 98180	³ Pool Name WC-025 G-09 S253309P; Upper Wolfcamp
⁴ Property Code 321651	⁵ Property Name SAVAGE 2 STATE COM	⁶ Well Number 754H
⁷ OGRID No. 7377	⁸ Operator Name EOG RESOURCES, INC.	⁹ Elevation 3529'

¹⁰Surface Location

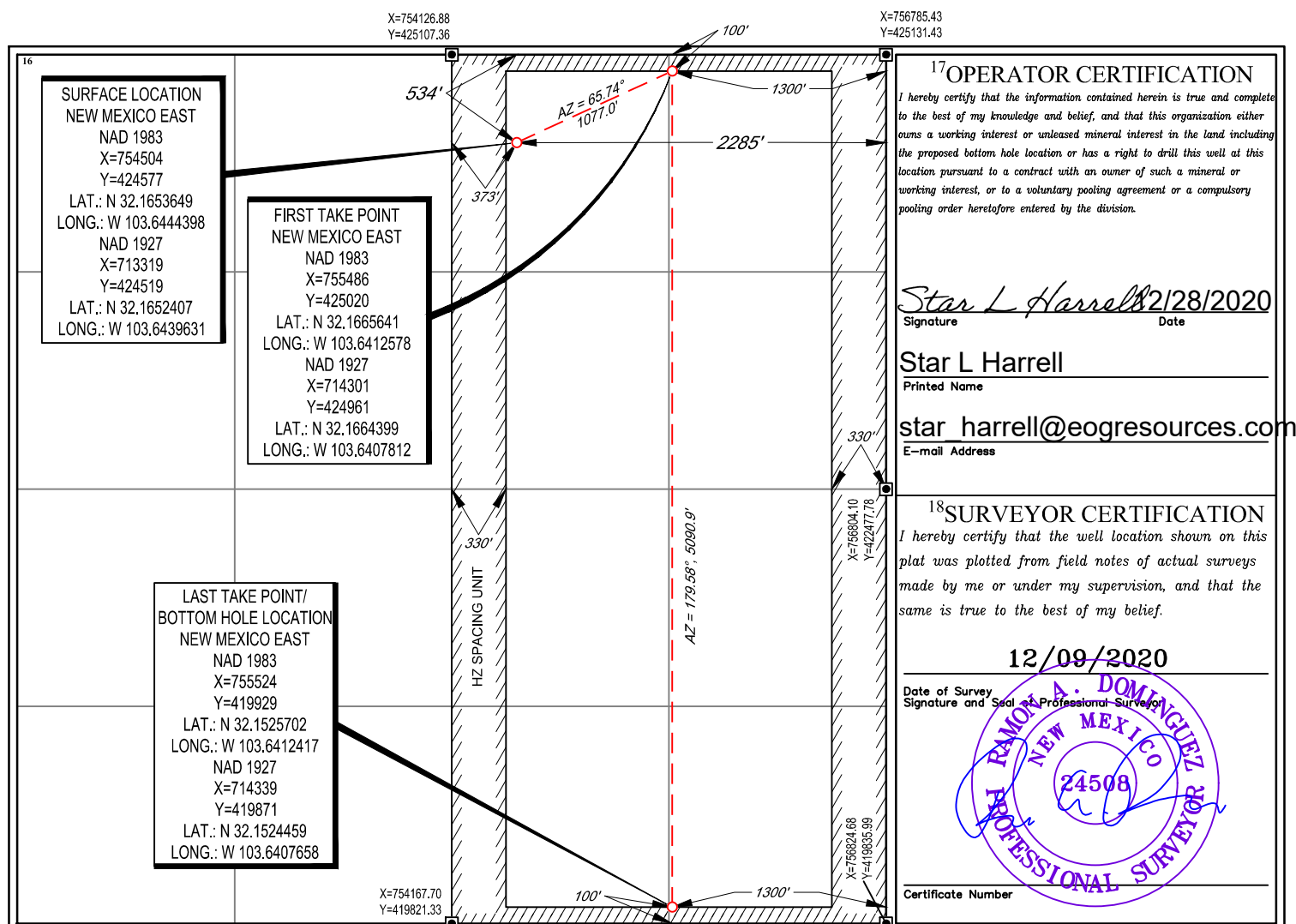
UL or lot no.	Section	Township	Range	Lot Idn	Feet from the	North/South line	Feet from the	East/West line	County
2	2	25-S	32-E	-	534'	NORTH	2285'	EAST	LEA

¹¹Bottom Hole Location If Different From Surface

UL or lot no.	Section	Township	Range	Lot Idn	Feet from the	North/South line	Feet from the	East/West line	County
P	2	25-S	32-E	-	100'	SOUTH	1300'	EAST	LEA

¹² Dedicated Acres 320.67	¹³ Joint or Infill	¹⁴ Consolidation Code	¹⁵ Order No.
--	-------------------------------	----------------------------------	-------------------------

No allowable will be assigned to this completion until all interests have been consolidated or a non-standard unit has been approved by the division.



District I
1625 N. French Dr., Hobbs, NM 88240
Phone: (575) 393-6161 Fax: (575) 393-0720

District II
811 S. First St., Artesia, NM 88210
Phone: (575) 748-1283 Fax: (575) 748-9720

District III
1000 Rio Brazos Road, Aztec, NM 87410
Phone: (505) 334-6178 Fax: (505) 334-6170

District IV
1220 S. St. Francis Dr., Santa Fe, NM 87505
Phone: (505) 476-3460 Fax: (505) 476-3462

State of New Mexico
Energy, Minerals & Natural Resources
Department
OIL CONSERVATION DIVISION
1220 South St. Francis Dr.
Santa Fe, NM 87505

FORM C-102

Revised August 1, 2011

Submit one copy to appropriate

District Office

☐ **AMENDED REPORT**

WELL LOCATION AND ACREAGE DEDICATION PLAT

¹ API Number 30-025-46332		² Pool Code 98180	³ Pool Name WC-025 G-09 S253309A; Upper Wolfcamp	
⁴ Property Code 321651	⁵ Property Name SAVAGE 2 STATE COM			⁶ Well Number 702H
⁷ OGRID No. 7377	⁸ Operator Name EOG RESOURCES, INC.			⁹ Elevation 3520'

¹⁰Surface Location

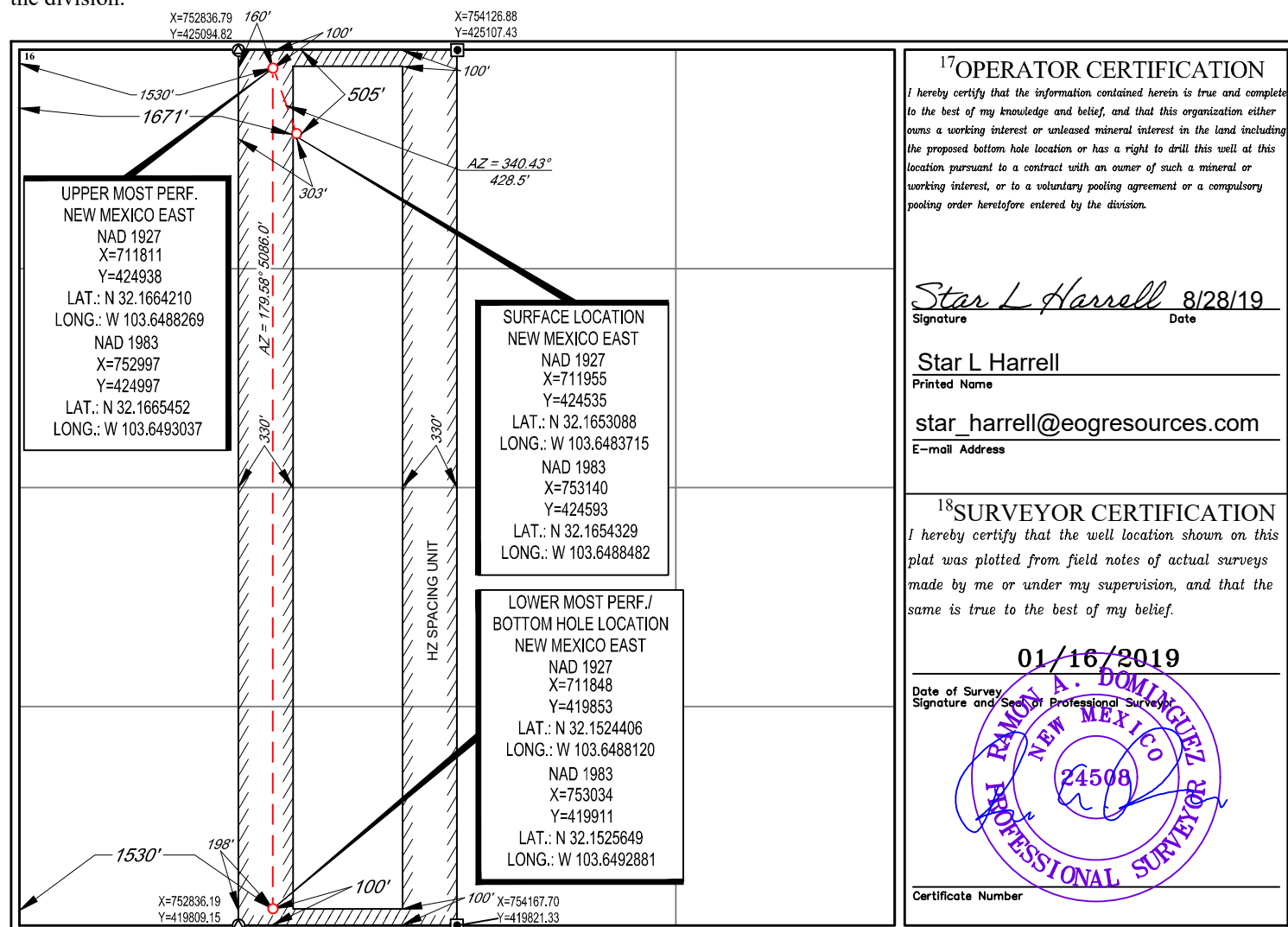
UL or lot no.	Section	Township	Range	Lot Idn	Feet from the	North/South line	Feet from the	East/West line	County
3	2	25-S	32-E	—	505'	NORTH	1671'	WEST	LEA

¹¹Bottom Hole Location If Different From Surface

UL or lot no.	Section	Township	Range	Lot Idn	Feet from the	North/South line	Feet from the	East/West line	County
N	2	25-S	32-E	—	100'	SOUTH	1530'	WEST	LEA

¹² Dedicated Acres 160.19	¹³ Joint or Infill	¹⁴ Consolidation Code	¹⁵ Order No.
--	-------------------------------	----------------------------------	-------------------------

No allowable will be assigned to this completion until all interests have been consolidated or a non-standard unit has been approved by the division.



District I
1625 N. French Dr., Hobbs, NM 88240
Phone: (575) 393-6161 Fax: (575) 393-0720
District II
811 S. First St., Artesia, NM 88210
Phone: (575) 748-1283 Fax: (575) 748-9720
District III
1000 Rio Brazos Road, Aztec, NM 87410
Phone: (505) 334-6178 Fax: (505) 334-6170
District IV
1220 S. St. Francis Dr., Santa Fe, NM 87505
Phone: (505) 476-3460 Fax: (505) 476-3462

State of New Mexico
Energy, Minerals & Natural Resources
Department
OIL CONSERVATION DIVISION
1220 South St. Francis Dr.
Santa Fe, NM 87505

FORM C-102

Revised August 1, 2011

Submit one copy to appropriate

District Office

☐ AMENDED REPORT

WELL LOCATION AND ACREAGE DEDICATION PLAT

¹ API Number 30-025- 46333	² Pool Code 98180	³ Pool Name WC-025 G-09 S253309A; Upper Wolfcamp
⁴ Property Code 321651	⁵ Property Name SAVAGE 2 STATE COM	⁶ Well Number 704H
⁷ OGRID No. 7377	⁸ Operator Name EOG RESOURCES, INC.	⁹ Elevation 3528'

¹⁰Surface Location

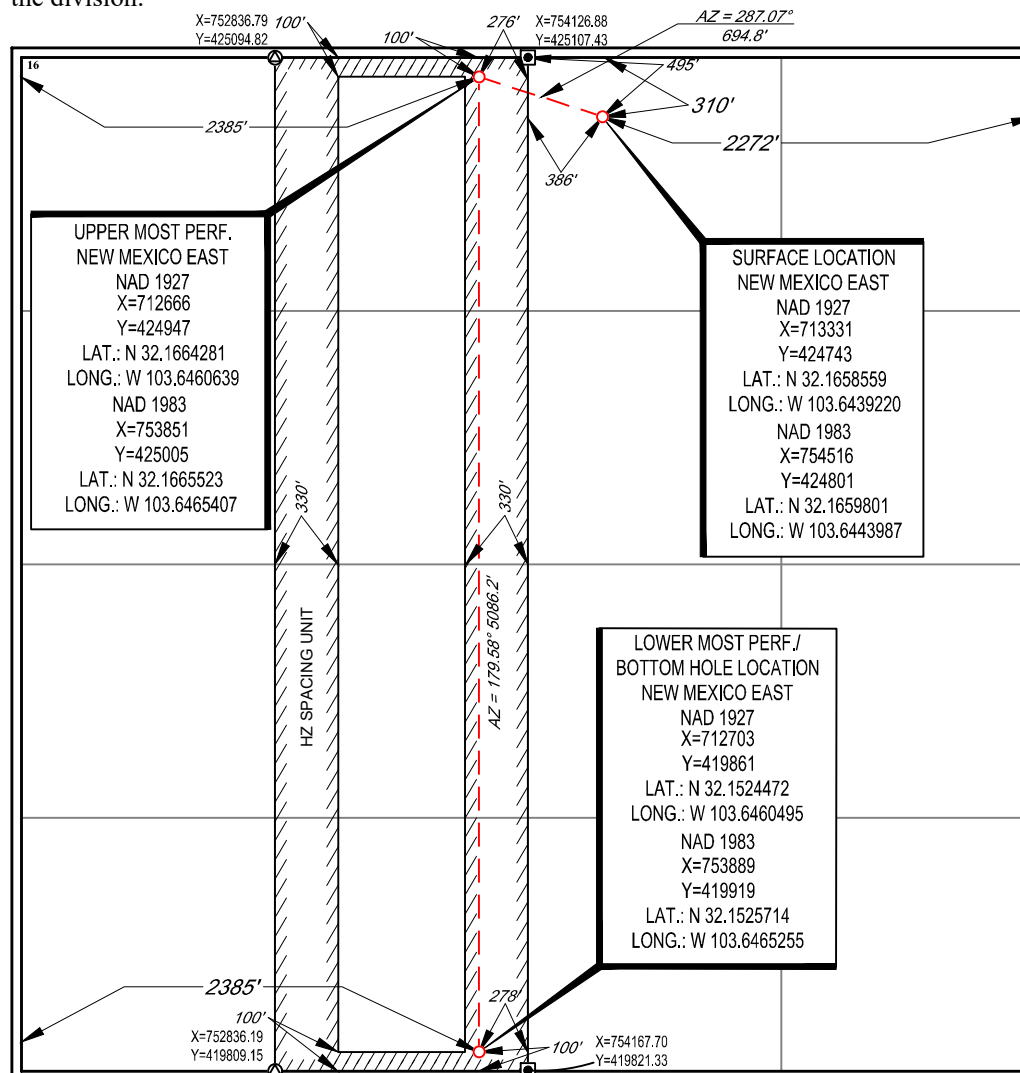
UL or lot no.	Section	Township	Range	Lot Idn	Feet from the	North/South line	Feet from the	East/West line	County
2	2	25-S	32-E	-	310'	NORTH	2272'	EAST	LEA

¹¹Bottom Hole Location If Different From Surface

UL or lot no.	Section	Township	Range	Lot Idn	Feet from the	North/South line	Feet from the	East/West line	County
N	2	25-S	32-E	-	100'	SOUTH	2385'	WEST	LEA

¹² Dedicated Acres 160.19	¹³ Joint or Infill	¹⁴ Consolidation Code	¹⁵ Order No.
---	-------------------------------	----------------------------------	-------------------------

No allowable will be assigned to this completion until all interests have been consolidated or a non-standard unit has been approved by the division.

¹⁷OPERATOR CERTIFICATION

I hereby certify that the information contained herein is true and complete to the best of my knowledge and belief, and that this organization either owns a working interest or unleased mineral interest in the land including the proposed bottom hole location or has a right to drill this well at this location pursuant to a contract with an owner of such a mineral or working interest, or to a voluntary pooling agreement or a compulsory pooling order heretofore entered by the division.

Star L Harrell 8/28/19
Signature Date

Star L Harrell
Printed Name

star_harrell@eogresources.com
E-mail Address

¹⁸SURVEYOR CERTIFICATION

I hereby certify that the well location shown on this plat was plotted from field notes of actual surveys made by me or under my supervision, and that the same is true to the best of my belief.

01/16/2019

Date of Survey
Signature and Seal of Professional Surveyor

RAMON A. DOMINGUEZ
NEW MEXICO
24508
PROFESSIONAL SURVEYOR

Certificate Number

District I
1625 N. French Dr., Hobbs, NM 88240
Phone: (575) 393-6161 Fax: (575) 393-0720

District II
811 S. First St., Artesia, NM 88210
Phone: (575) 748-1283 Fax: (575) 748-9720

District III
1000 Rio Brazos Road, Aztec, NM 87410
Phone: (505) 334-6178 Fax: (505) 334-6170

District IV
1220 S. St. Francis Dr., Santa Fe, NM 87505
Phone: (505) 476-3460 Fax: (505) 476-3462

State of New Mexico
Energy, Minerals & Natural Resources
Department
OIL CONSERVATION DIVISION
1220 South St. Francis Dr.
Santa Fe, NM 87505

FORM C-102

Revised August 1, 2011

Submit one copy to appropriate

District Office

☐ **AMENDED REPORT**

WELL LOCATION AND ACREAGE DEDICATION PLAT

¹ API Number 30-025- 46342	² Pool Code 98180	³ Pool Name WC-025 G-09 S253309A; Upper Wolfcamp
⁴ Property Code 321651	⁵ Property Name SAVAGE 2 STATE COM	
⁷ OGRID No. 7377	⁸ Operator Name EOG RESOURCES, INC.	⁶ Well Number 705H ⁹ Elevation 3528'

¹⁰Surface Location

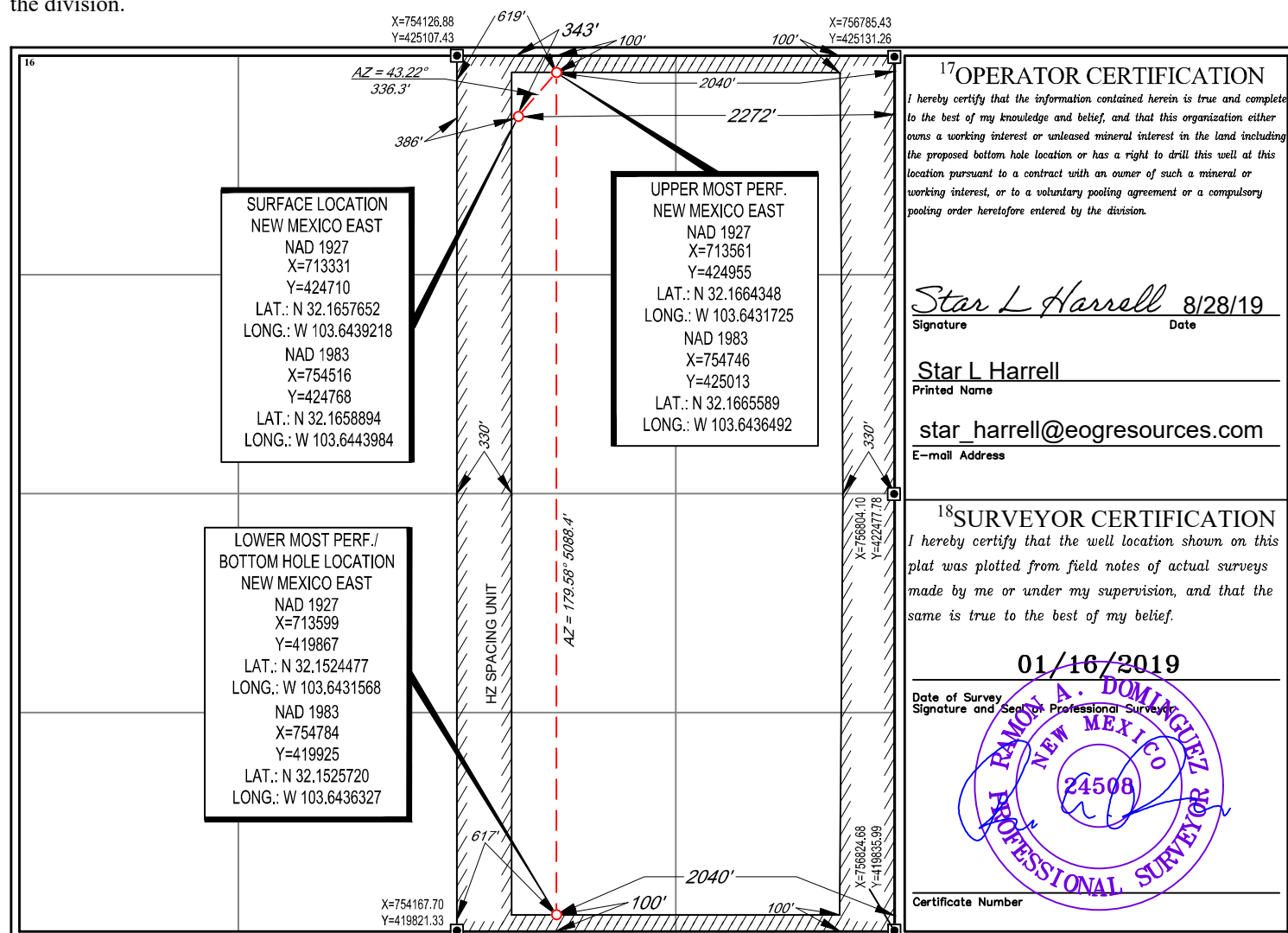
UL or lot no.	Section	Township	Range	Lot Idn	Feet from the	North/South line	Feet from the	East/West line	County
2	2	25-S	32-E	—	343'	NORTH	2272'	EAST	LEA

¹¹Bottom Hole Location If Different From Surface

UL or lot no.	Section	Township	Range	Lot Idn	Feet from the	North/South line	Feet from the	East/West line	County
0	2	25-S	32-E	—	100'	SOUTH	2040'	EAST	LEA

¹² Dedicated Acres 320.67	¹³ Joint or Infill	¹⁴ Consolidation Code	¹⁵ Order No.
--	-------------------------------	----------------------------------	-------------------------

No allowable will be assigned to this completion until all interests have been consolidated or a non-standard unit has been approved by the division.



District I
1625 N. French Dr., Hobbs, NM 88240
Phone: (575) 393-6161 Fax: (575) 393-0720
District II
811 S. First St., Artesia, NM 88210
Phone: (575) 748-1283 Fax: (575) 748-9720
District III
1000 Rio Brazos Road, Aztec, NM 87410
Phone: (505) 334-6178 Fax: (505) 334-6170
District IV
1220 S. St. Francis Dr., Santa Fe, NM 87505
Phone: (505) 476-3460 Fax: (505) 476-3462

State of New Mexico
Energy, Minerals & Natural Resources
Department
OIL CONSERVATION DIVISION
1220 South St. Francis Dr.
Santa Fe, NM 87505

FORM C-102

Revised August 1, 2011

Submit one copy to appropriate

District Office

☐ AMENDED REPORT

WELL LOCATION AND ACREAGE DEDICATION PLAT

¹ API Number 30-025- 46348	² Pool Code 98180	³ Pool Name WC-025 G-09 S253309A; Upper Wolfcamp
⁴ Property Code 321651	⁵ Property Name SAVAGE 2 STATE COM	⁶ Well Number #707H
⁷ OGRID No. 7377	⁸ Operator Name EOG RESOURCES, INC.	⁹ Elevation 3543'

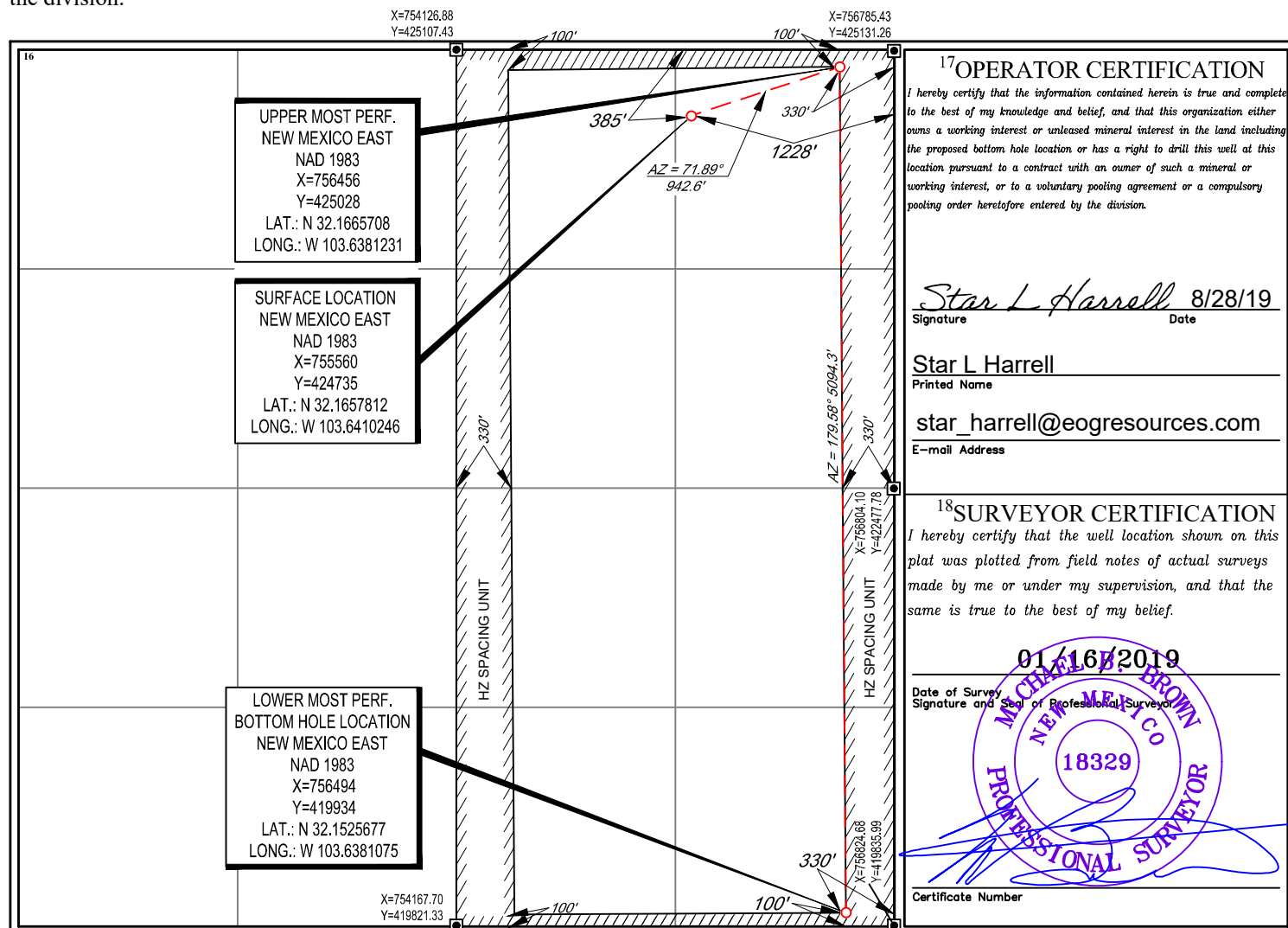
¹⁰Surface Location

UL or lot no.	Section	Township	Range	Lot Idn	Feet from the	North/South line	Feet from the	East/West line	County
1	2	25-S	32-E	-	385'	NORTH	1228'	EAST	LEA

UL or lot no.	Section	Township	Range	Lot Idn	Feet from the	North/South line	Feet from the	East/West line	County
P	2	25-S	32-E	-	100'	SOUTH	330'	EAST	LEA

¹² Dedicated Acres 322.76	¹³ Joint or Infill	¹⁴ Consolidation Code	¹⁵ Order No.
---	-------------------------------	----------------------------------	-------------------------

No allowable will be assigned to this completion until all interests have been consolidated or a non-standard unit has been approved by the division.



District I
1625 N. French Dr., Hobbs, NM 88240
Phone: (575) 393-6161 Fax: (575) 393-0720
District II
811 S. First St., Artesia, NM 88210
Phone: (575) 748-1283 Fax: (575) 748-9720
District III
1000 Rio Brazos Road, Aztec, NM 87410
Phone: (505) 334-6178 Fax: (505) 334-6170
District IV
1220 S. St. Francis Dr., Santa Fe, NM 87505
Phone: (505) 476-3460 Fax: (505) 476-3462

State of New Mexico
Energy, Minerals & Natural Resources
Department
OIL CONSERVATION DIVISION
1220 South St. Francis Dr.
Santa Fe, NM 87505

FORM C-102

Revised August 1, 2011

Submit one copy to appropriate

District Office

☐ AMENDED REPORT

WELL LOCATION AND ACREAGE DEDICATION PLAT

¹ API Number 30-025- 46337	² Pool Code 98180	³ Pool Name WC-025 G-09 253309A; Upper Wolfcamp
⁴ Property Code 321651	⁵ Property Name SAVAGE 2 STATE COM	⁶ Well Number 708H
⁷ OGRID No. 7377	⁸ Operator Name EOG RESOURCES, INC.	⁹ Elevation 3535'

¹⁰Surface Location

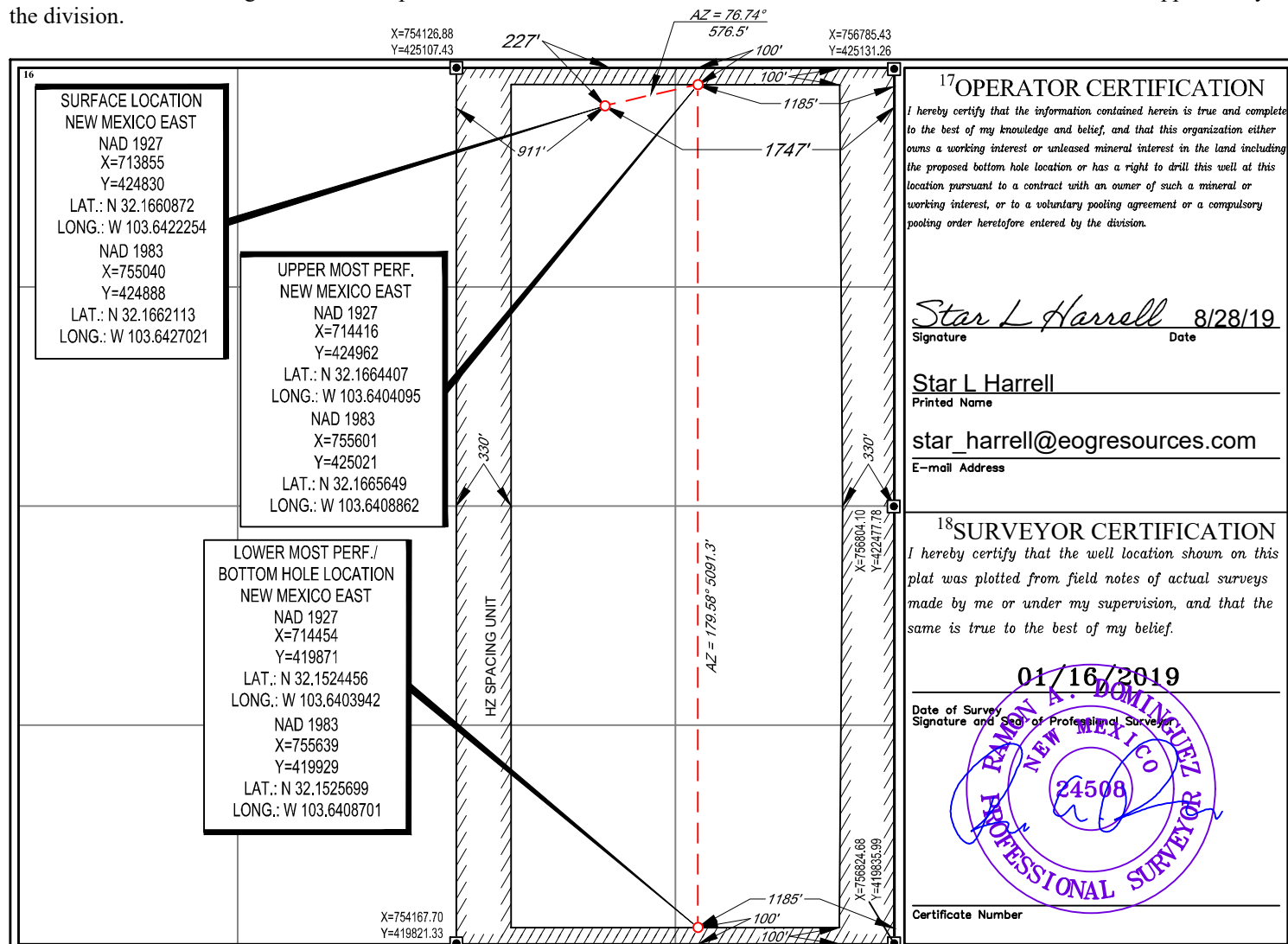
UL or lot no.	Section	Township	Range	Lot Idn	Feet from the	North/South line	Feet from the	East/West line	County
2	2	25-S	32-E	-	227'	NORTH	1747'	EAST	LEA

¹¹Bottom Hole Location If Different From Surface

UL or lot no.	Section	Township	Range	Lot Idn	Feet from the	North/South line	Feet from the	East/West line	County
P	2	25-S	32-E	-	100'	SOUTH	1185'	EAST	LEA

¹² Dedicated Acres 320.67	¹³ Joint or Infill	¹⁴ Consolidation Code	¹⁵ Order No.
---	-------------------------------	----------------------------------	-------------------------

No allowable will be assigned to this completion until all interests have been consolidated or a non-standard unit has been approved by the division.



District I
1625 N. French Dr., Hobbs, NM 88240
Phone: (575) 393-6161 Fax: (575) 393-0720
District II
811 S. First St., Artesia, NM 88210
Phone: (575) 748-1283 Fax: (575) 748-9720
District III
1000 Rio Brazos Road, Aztec, NM 87410
Phone: (505) 334-6178 Fax: (505) 334-6170
District IV
1220 S. St. Francis Dr., Santa Fe, NM 87505
Phone: (505) 476-3460 Fax: (505) 476-3462

State of New Mexico
Energy, Minerals & Natural Resources
Department
OIL CONSERVATION DIVISION
1220 South St. Francis Dr.
Santa Fe, NM 87505

FORM C-102

Revised August 1, 2011

Submit one copy to appropriate

District Office

☐ AMENDED REPORT

WELL LOCATION AND ACREAGE DEDICATION PLAT

¹ API Number 30-025-46338	² Pool Code 98180	³ Pool Name WC-025 G-09 S253309A; Upper Wolfcamp
⁴ Property Code 321651	⁵ Property Name SAVAGE 2 STATE COM	⁶ Well Number 721H
⁷ OGRID No. 7377	⁸ Operator Name EOG RESOURCES, INC.	⁹ Elevation 3520'

¹⁰Surface Location

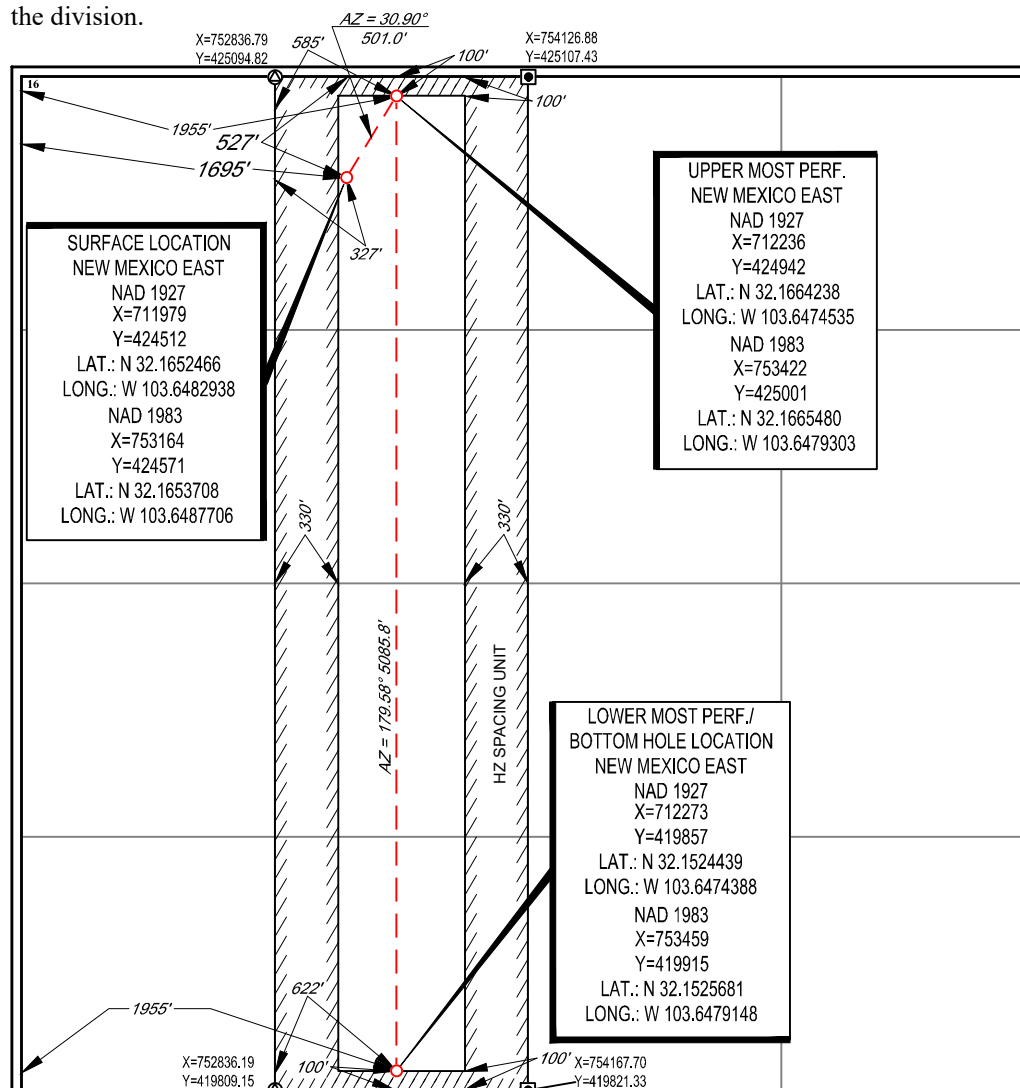
UL or lot no.	Section	Township	Range	Lot Idn	Feet from the	North/South line	Feet from the	East/West line	County
3	2	25-S	32-E	-	527'	NORTH	1695'	WEST	LEA

¹¹Bottom Hole Location If Different From Surface

UL or lot no.	Section	Township	Range	Lot Idn	Feet from the	North/South line	Feet from the	East/West line	County
N	2	25-S	32-E	-	100'	SOUTH	1955'	WEST	LEA

¹² Dedicated Acres 160.19	¹³ Joint or Infill	¹⁴ Consolidation Code	¹⁵ Order No.
---	-------------------------------	----------------------------------	-------------------------

No allowable will be assigned to this completion until all interests have been consolidated or a non-standard unit has been approved by the division.

¹⁷OPERATOR CERTIFICATION

I hereby certify that the information contained herein is true and complete to the best of my knowledge and belief, and that this organization either owns a working interest or unleased mineral interest in the land including the proposed bottom hole location or has a right to drill this well at this location pursuant to a contract with an owner of such a mineral or working interest, or to a voluntary pooling agreement or a compulsory pooling order heretofore entered by the division.

Star L Harrell 8/28/19
Signature Date

Star L Harrell
Printed Name

star_harrell@eogresources.com
E-mail Address

¹⁸SURVEYOR CERTIFICATION

I hereby certify that the well location shown on this plat was plotted from field notes of actual surveys made by me or under my supervision, and that the same is true to the best of my belief.

01/16/2019

Date of Survey
Signature and Seal of Professional Surveyor

RAMON A. DOMINGUEZ
NEW MEXICO
24508
PROFESSIONAL SURVEYOR

Certificate Number

District I
1625 N. French Dr., Hobbs, NM 88240
Phone: (575) 393-6161 Fax: (575) 393-0720
District II
811 S. First St., Artesia, NM 88210
Phone: (575) 748-1283 Fax: (575) 748-9720
District III
1000 Rio Brazos Road, Aztec, NM 87410
Phone: (505) 334-6178 Fax: (505) 334-6170
District IV
1220 S. St. Francis Dr., Santa Fe, NM 87505
Phone: (505) 476-3460 Fax: (505) 476-3462

State of New Mexico
Energy, Minerals & Natural Resources
Department
OIL CONSERVATION DIVISION
1220 South St. Francis Dr.
Santa Fe, NM 87505

FORM C-102

Revised August 1, 2011

Submit one copy to appropriate

District Office

☐ AMENDED REPORT

WELL LOCATION AND ACREAGE DEDICATION PLAT

¹ API Number 30-025-46339	² Pool Code 98180	³ Pool Name WC-025 G-09 S253309A; Upper Wolfcamp
⁴ Property Code 321651	⁵ Property Name SAVAGE 2 STATE COM	⁶ Well Number 722H
⁷ OGRID No. 7377	⁸ Operator Name EOG RESOURCES, INC.	⁹ Elevation 3529'

¹⁰Surface Location

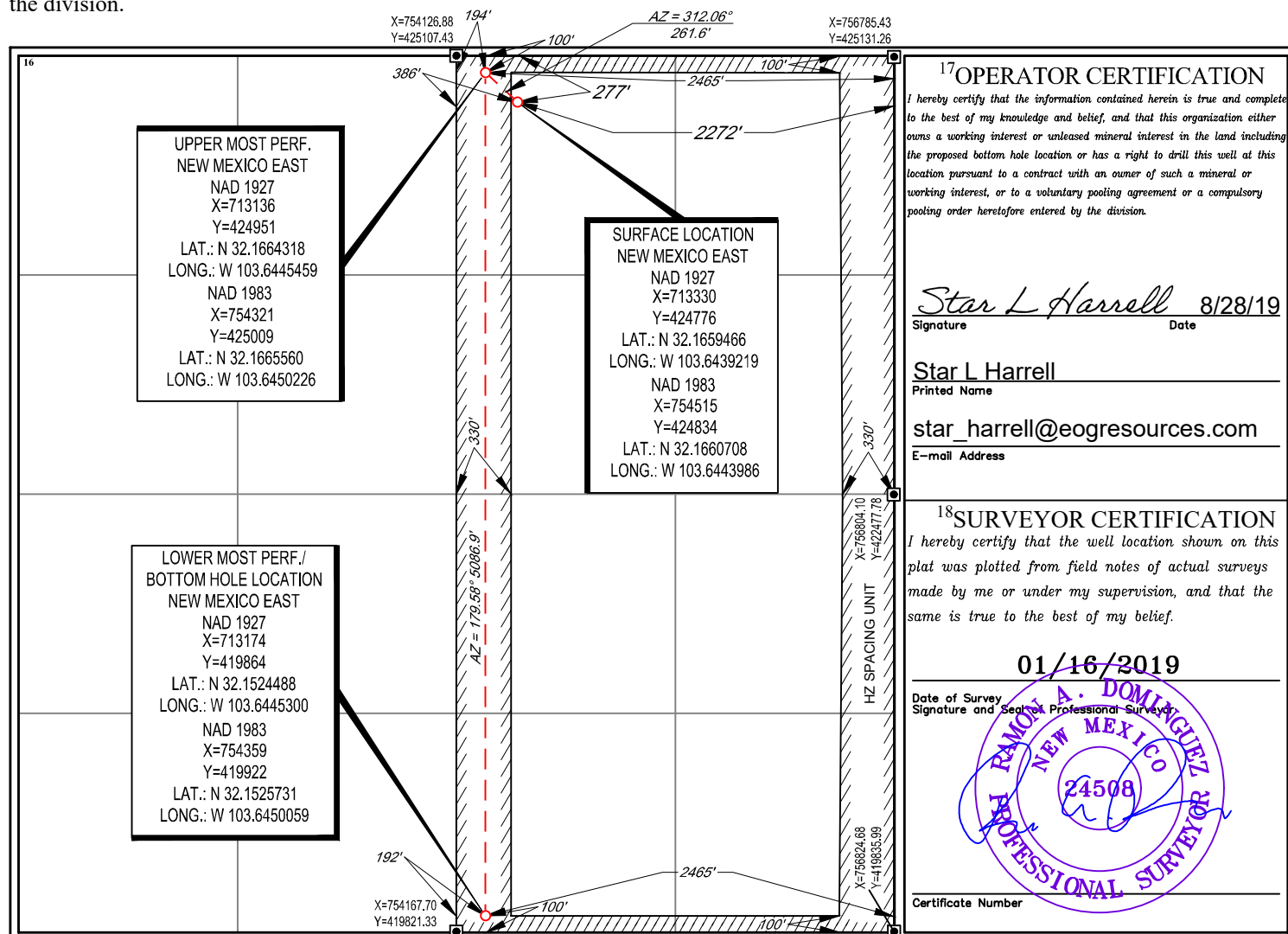
UL or lot no.	Section	Township	Range	Lot Idn	Feet from the	North/South line	Feet from the	East/West line	County
2	2	25-S	32-E	-	277'	NORTH	2272'	EAST	LEA

¹¹Bottom Hole Location If Different From Surface

UL or lot no.	Section	Township	Range	Lot Idn	Feet from the	North/South line	Feet from the	East/West line	County
0	2	25-S	32-E	-	100'	SOUTH	2465'	EAST	LEA

¹² Dedicated Acres 322.76	¹³ Joint or Infill	¹⁴ Consolidation Code	¹⁵ Order No.
---	-------------------------------	----------------------------------	-------------------------

No allowable will be assigned to this completion until all interests have been consolidated or a non-standard unit has been approved by the division.



District I
1625 N. French Dr., Hobbs, NM 88240
Phone: (575) 393-6161 Fax: (575) 393-0720
District II
811 S. First St., Artesia, NM 88210
Phone: (575) 748-1283 Fax: (575) 748-9720
District III
1000 Rio Brazos Road, Aztec, NM 87410
Phone: (505) 334-6178 Fax: (505) 334-6170
District IV
1220 S. St. Francis Dr., Santa Fe, NM 87505
Phone: (505) 476-3460 Fax: (505) 476-3462

State of New Mexico
Energy, Minerals & Natural Resources
Department
OIL CONSERVATION DIVISION
1220 South St. Francis Dr.
Santa Fe, NM 87505

FORM C-102

Revised August 1, 2011

Submit one copy to appropriate

District Office

☐ AMENDED REPORT

WELL LOCATION AND ACREAGE DEDICATION PLAT

¹ API Number 30-025- 46340		² Pool Code 98180	³ Pool Name WC-025 G-09 S253309A; Upper Wolfcamp
⁴ Property Code 321651	⁵ Property Name SAVAGE 2 STATE COM		⁶ Well Number 723H
⁷ OGRID No. 7377	⁸ Operator Name EOG RESOURCES, INC.		⁹ Elevation 3535'

¹⁰Surface Location

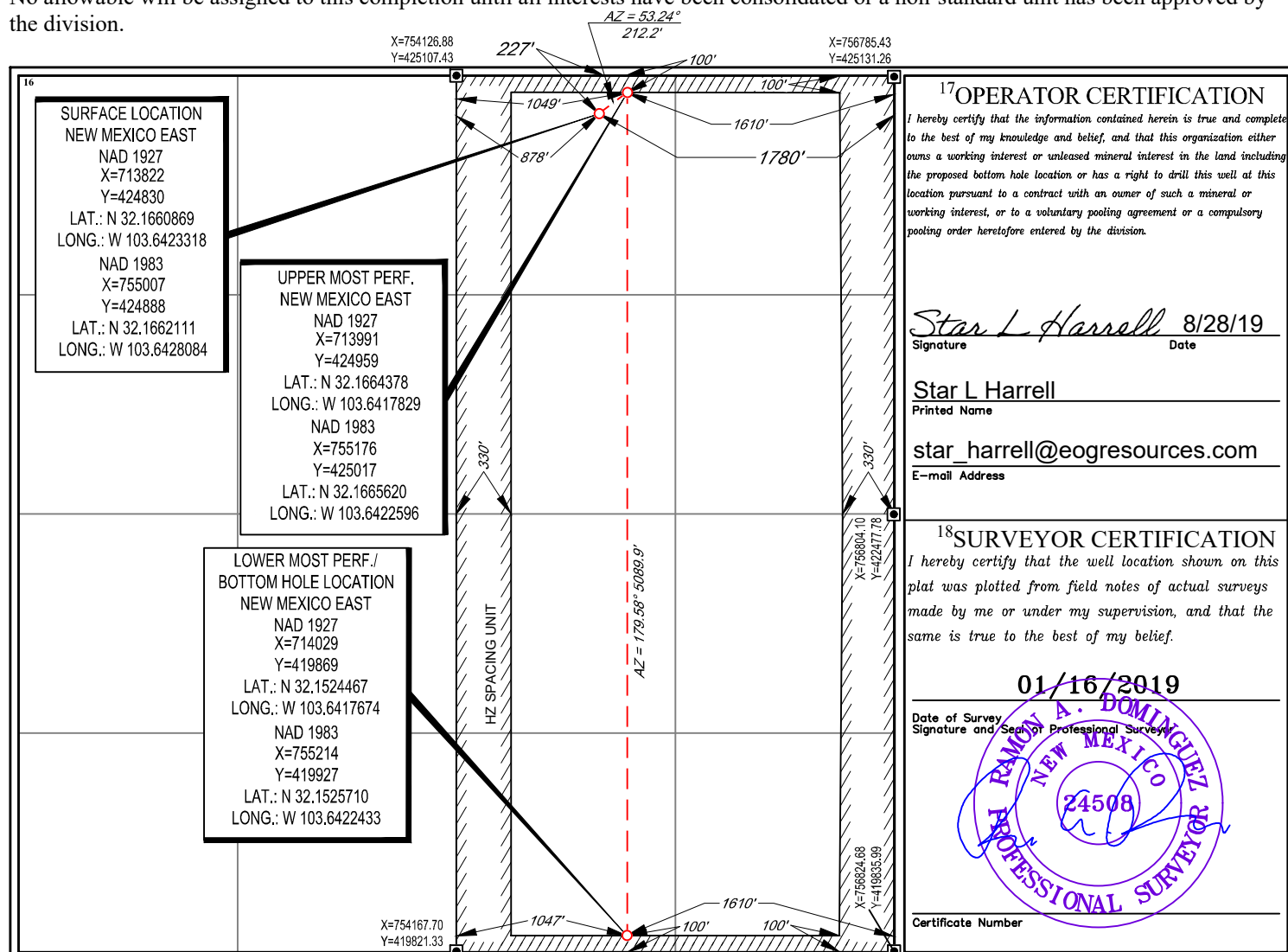
UL or lot no.	Section	Township	Range	Lot Idn	Feet from the	North/South line	Feet from the	East/West line	County
2	2	25-S	32-E	-	227'	NORTH	1780'	EAST	LEA

¹¹Bottom Hole Location If Different From Surface

UL or lot no.	Section	Township	Range	Lot Idn	Feet from the	North/South line	Feet from the	East/West line	County
0	2	25-S	32-E	-	100'	SOUTH	1610'	EAST	LEA

¹² Dedicated Acres 320.67	¹³ Joint or Infill	¹⁴ Consolidation Code	¹⁵ Order No.
---	-------------------------------	----------------------------------	-------------------------

No allowable will be assigned to this completion until all interests have been consolidated or a non-standard unit has been approved by the division.



District I
1625 N. French Dr., Hobbs, NM 88240
Phone: (575) 393-6161 Fax: (575) 393-0720

District II
811 S. First St., Artesia, NM 88210
Phone: (575) 748-1283 Fax: (575) 748-9720

District III
1000 Rio Brazos Road, Aztec, NM 87410
Phone: (505) 334-6178 Fax: (505) 334-6170

District IV
1220 S. St. Francis Dr., Santa Fe, NM 87505
Phone: (505) 476-3460 Fax: (505) 476-3462

State of New Mexico
Energy, Minerals & Natural Resources
Department
OIL CONSERVATION DIVISION
1220 South St. Francis Dr.
Santa Fe, NM 87505

FORM C-102

Revised August 1, 2011

Submit one copy to appropriate

District Office

☐ **AMENDED REPORT**

WELL LOCATION AND ACREAGE DEDICATION PLAT

¹ API Number 30-025- 46343	² Pool Code 98180	³ Pool Name WC-025 G-09 S253309A; Upper Wolfcamp
⁴ Property Code 321651	⁵ Property Name SAVAGE 2 STATE COM	
⁷ OGRID No. 7377	⁸ Operator Name EOG RESOURCES, INC.	⁶ Well Number 726H ⁹ Elevation 3544'

¹⁰Surface Location


UL or lot no.	Section	Township	Range	Lot Idn	Feet from the	North/South line	Feet from the	East/West line	County
1	2	25-S	32-E	-	358'	NORTH	1209'	EAST	LEA

¹¹Bottom Hole Location If Different From Surface

UL or lot no.	Section	Township	Range	Lot Idn	Feet from the	North/South line	Feet from the	East/West line	County
P	2	25-S	32-E	—	100'	SOUTH	755'	EAST	LEA

¹² Dedicated Acres 320.67	¹³ Joint or Infill	¹⁴ Consolidation Code	¹⁵ Order No.
--	-------------------------------	----------------------------------	-------------------------

No allowable will be assigned to this completion until all interests have been consolidated or a non-standard unit has been approved by the division. AZ = 59.90°



District I
1625 N. French Dr., Hobbs, NM 88240
Phone: (575) 393-6161 Fax: (575) 393-0720
District II
811 S. First St., Artesia, NM 88210
Phone: (575) 748-1283 Fax: (575) 748-9720
District III
1000 Rio Brazos Road, Aztec, NM 87410
Phone: (505) 334-6178 Fax: (505) 334-6170
District IV
1220 S. St. Francis Dr., Santa Fe, NM 87505
Phone: (505) 476-3460 Fax: (505) 476-3462

State of New Mexico
Energy, Minerals & Natural Resources
Department
OIL CONSERVATION DIVISION
1220 South St. Francis Dr.
Santa Fe, NM 87505

HOBBS OCD

DEC 18 2018

RECEIVED

FORM C-102

Revised August 1, 2011

Submit one copy to appropriate

District Office

☐ AMENDED REPORT

WELL LOCATION AND ACREAGE DEDICATION PLAT

¹ API Number 30-025-44972	² Pool Code 97964	³ Pool Name WC-025 G-07 S243225C; Lower Bone Spring
⁴ Property Code 321651	⁵ Property Name SAVAGE 2 STATE COM	
⁷ GRID No. 7377	⁸ Operator Name EOG RESOURCES, INC.	⁶ Well Number #201H
		⁹ Elevation 3513'

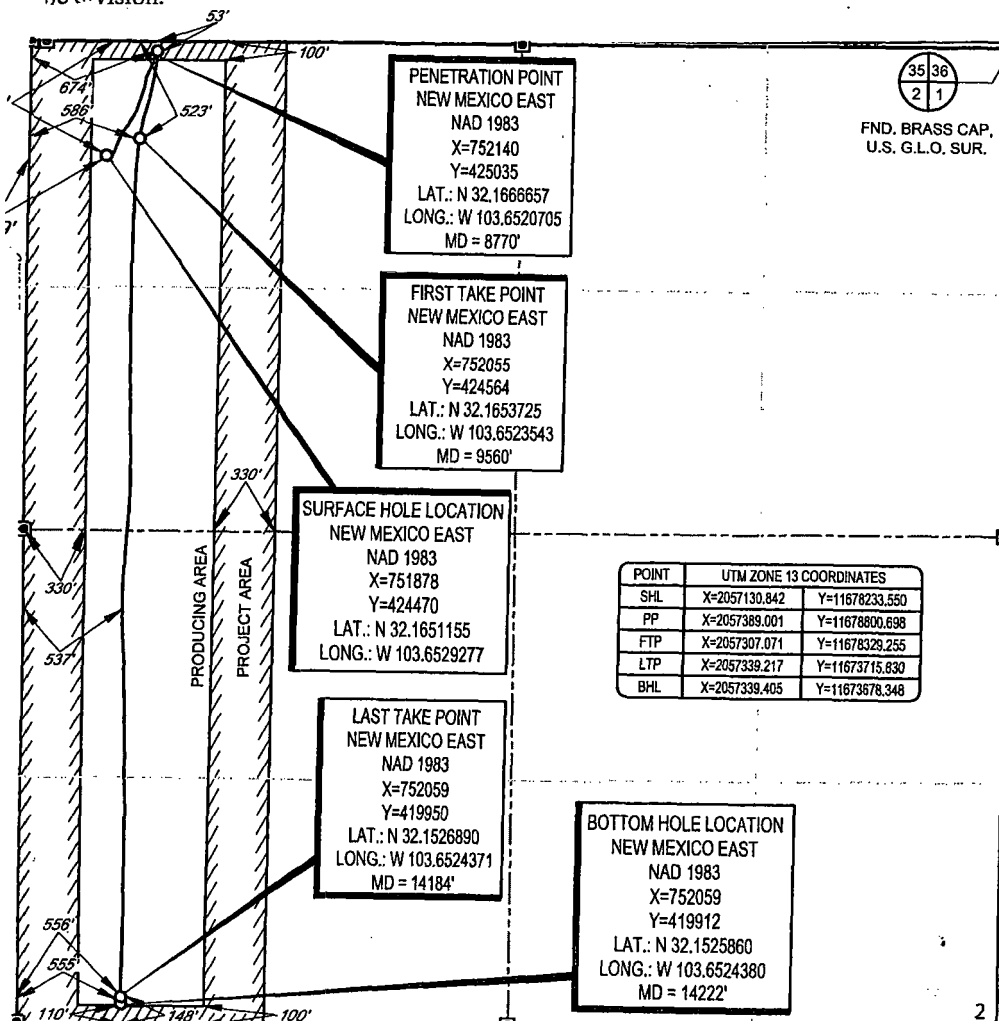
¹⁰Surface Location

UL or lot no.	Section	Township	Range	Lot Idn	Feet from the	North/South line	Feet from the	East/West line	County
4	2	25-S	32-E	-	616'	NORTH	408'	WEST	LEA

UL or lot no.	Section	Township	Range	Lot Idn	Feet from the	North/South line	Feet from the	East/West line	County
M	2	25-S	32-E	-	110'	SOUTH	555'	WEST	LEA

¹² Dedicated Acres 160.10	¹³ Joint or Infill	¹⁴ Consolidation Code	¹⁵ Order No.
--	-------------------------------	----------------------------------	-------------------------

No allowable will be assigned to this completion until all interests have been consolidated or a non-standard unit has been approved by the division.

¹⁷OPERATOR CERTIFICATION

I hereby certify that the information contained herein is true and complete to the best of my knowledge and belief, and that this organization either owns a working interest or unleased mineral interest in the land including the proposed bottom hole location or has a right to drill this well at this location pursuant to a contract with an owner of such a mineral or working interest, or to a voluntary pooling agreement or a compulsory pooling order heretofore entered by the division.

Kay Maddox 12/14/18
Signature Date

KAY MADDOX
Printed Name

E-mail Address

¹⁸SURVEYOR CERTIFICATION

I hereby certify that the well location shown on this plat was plotted from field notes of actual surveys made by me or under my supervision, and that the same is true to the best of my belief.

06/19/2018
Date of Survey
Signature and Seal
MICHAEL B. BROWN
NEW MEXICO
16329
PROFESSIONAL SURVEYOR
Certificate Number

District I
1625 N. French Dr., Hobbs, NM 88240
Phone: (575) 393-6161 Fax: (575) 393-0720
District II
811 S. First St., Artesia, NM 88210
Phone: (575) 748-1283 Fax: (575) 748-9720
District III
1000 Rio Brazos Road, Aztec, NM 87410
Phone: (505) 334-6178 Fax: (505) 334-6170
District IV
1220 S. St. Francis Dr., Santa Fe, NM 87505
Phone: (505) 476-3460 Fax: (505) 476-3462

State of New Mexico
Energy, Minerals & Natural Resources
Department
OIL CONSERVATION DIVISION
1220 South St. Francis Dr.
Santa Fe, NM 87505

HOBBS OCD

DEC 18 2018

RECEIVED

FORM C-102

Revised August 1, 2011

Submit one copy to appropriate

District Office

☐ AMENDED REPORT

WELL LOCATION AND ACREAGE DEDICATION PLAT

¹ API Number 30-025-44973	² Pool Code 97964	³ Pool Name WC-025 G-07 S243225C; Lower Bone Spring
⁴ Property Code 321651	⁵ Property Name SAVAGE 2 STATE COM	⁶ Well Number #301H
⁷ OGRID No. 7377	⁸ Operator Name EOG RESOURCES, INC.	⁹ Elevation 3514'

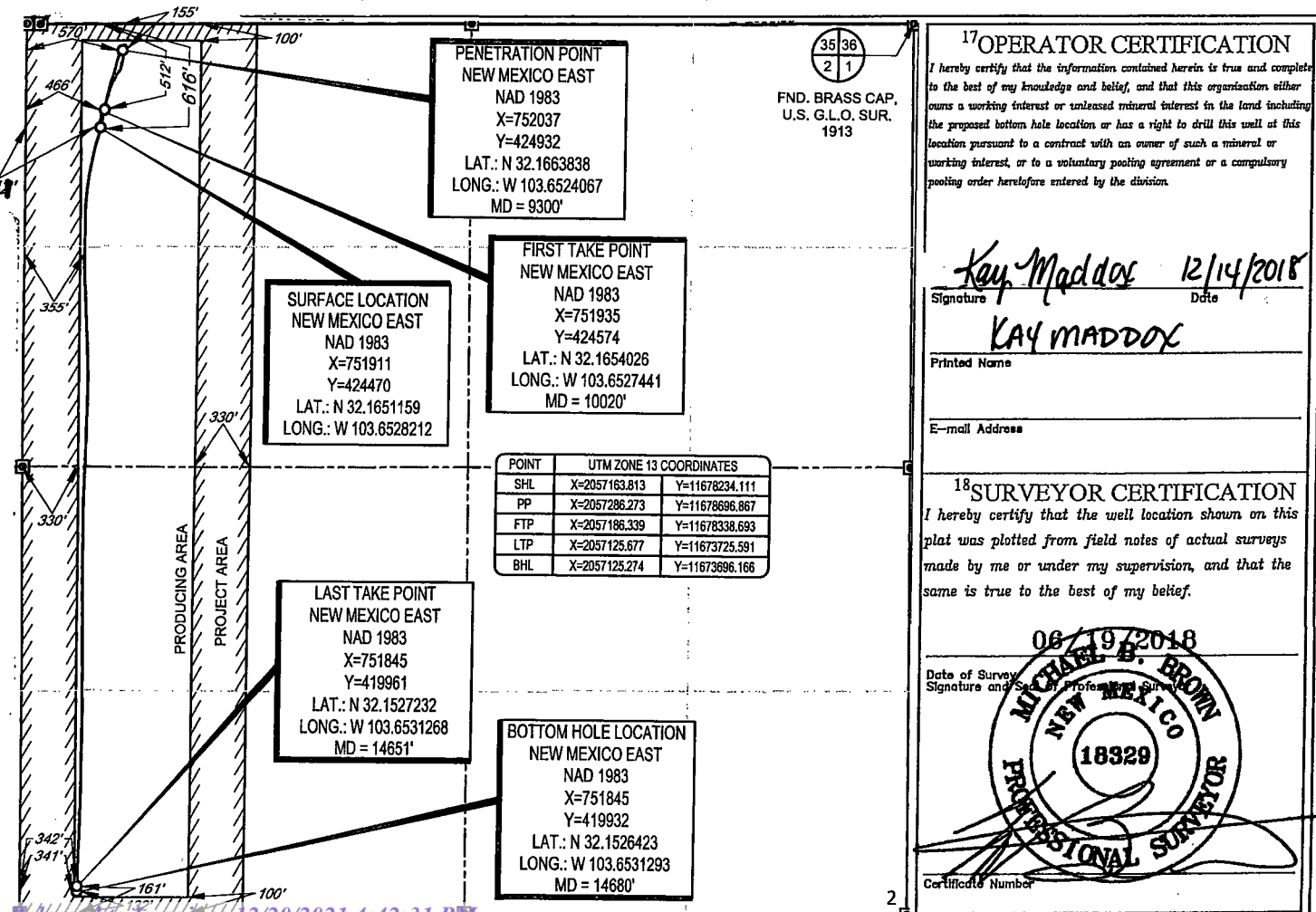
¹⁰Surface Location

UL or lot no.	Section	Township	Range	Lot Idn	Feet from the	North/South line	Feet from the	East/West line	County
D	2	25-S	32-E	-	616'	NORTH	441'	WEST	LEA

UL or lot no.	Section	Township	Range	Lot Idn	Feet from the	North/South line	Feet from the	East/West line	County
M	2	25-S	32-E	-	132'	SOUTH	341'	WEST	LEA

¹² Dedicated Acres	¹³ Joint or Infill	¹⁴ Consolidation Code	¹⁵ Order No.
160.10			

No allowable will be assigned to this completion until all interests have been consolidated or a non-standard unit has been approved by the division.

¹⁷OPERATOR CERTIFICATION

I hereby certify that the information contained herein is true and complete to the best of my knowledge and belief, and that this organization either owns a working interest or unleased mineral interest in the land including the proposed bottom hole location or has a right to drill this well at this location pursuant to a contract with an owner of such a mineral or working interest, or to a voluntary pooling agreement or a compulsory pooling order heretofore entered by the division.

Kay Maddox 12/14/2018
Signature Date

KAY MADDOX
Printed Name

E-mail Address

¹⁸SURVEYOR CERTIFICATION

I hereby certify that the well location shown on this plat was plotted from field notes of actual surveys made by me or under my supervision, and that the same is true to the best of my belief.

06/19/2018
Date of Survey

Michael B. Brown
Signature

MICHAEL B. BROWN
NEW MEXICO
18329
PROFESSIONAL SURVEYOR
Certificate Number

District I
1625 N. French Dr., Hobbs, NM 88240
Phone: (575) 393-6161 Fax: (575) 393-0720
District II
811 S. First St., Artesia, NM 88210
Phone: (575) 748-1283 Fax: (575) 748-9720
District III
1000 Rio Brazos Road, Aztec, NM 87410
Phone: (505) 334-6178 Fax: (505) 334-6170
District IV
1220 S. St. Francis Dr., Santa Fe, NM 87505
Phone: (505) 476-3460 Fax: (505) 476-3462

State of New Mexico
Energy, Minerals & Natural Resources
Department
OIL CONSERVATION DIVISION
1220 South St. Francis Dr.
Santa Fe, NM 87505

HOBBS OCD

DEC 18 2018

RECEIVED

FORM C-102

Revised August 1, 2011

Submit one copy to appropriate

District Office

☐ AMENDED REPORT

WELL LOCATION AND ACREAGE DEDICATION PLAT

¹ API Number 30-025-44974	² Pool Code 97964	³ Pool Name WC-025 G-07 S243225C; Lower Bone Spring
⁴ Property Code 321651	⁵ Property Name SAVAGE 2 STATE COM	⁶ Well Number #501H
⁷ OGRID No. 7377	⁸ Operator Name EOG RESOURCES, INC.	⁹ Elevation 3516'

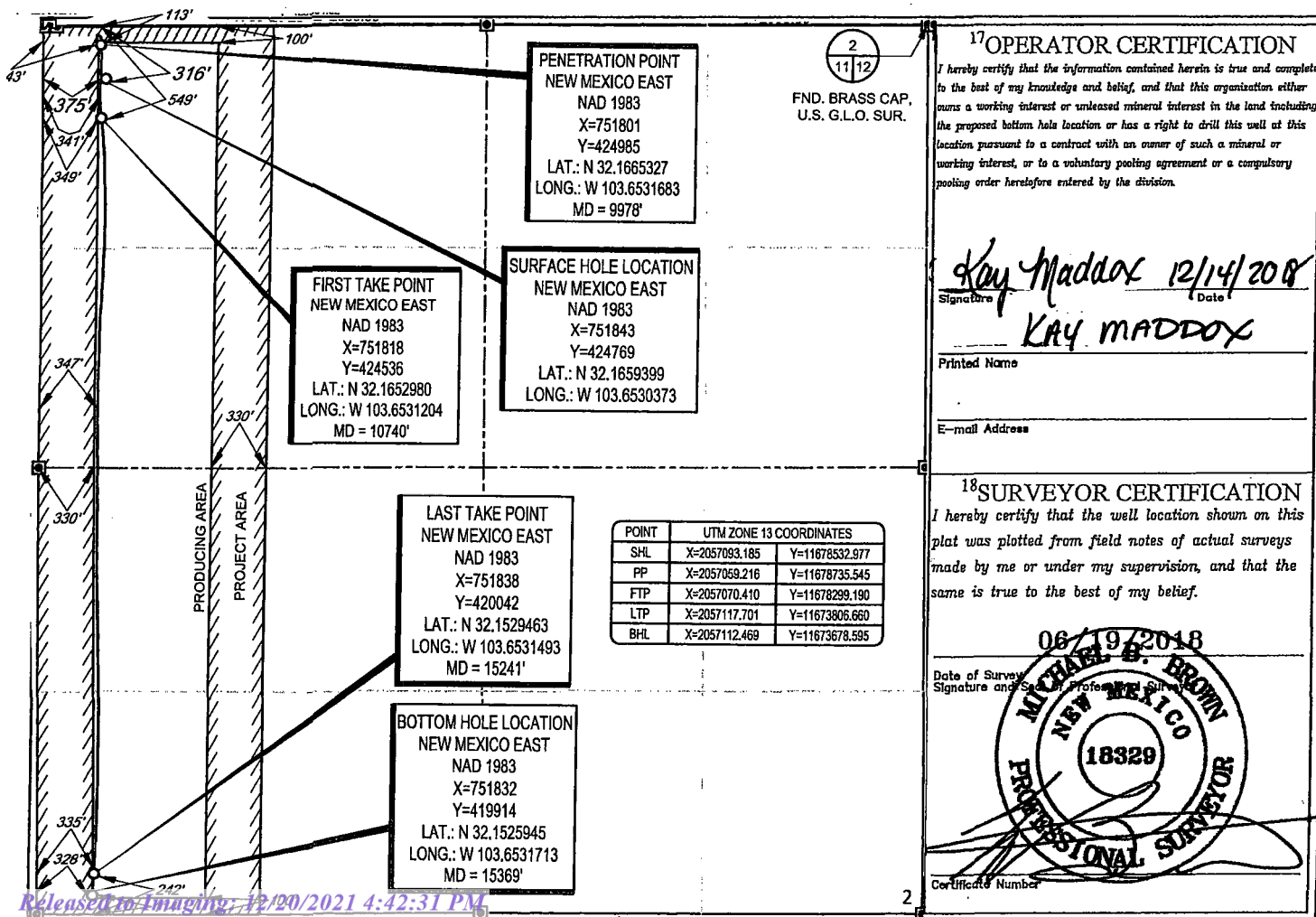
¹⁰Surface Location

UL or lot no.	Section	Township	Range	Lot Idn	Feet from the	North/South line	Feet from the	East/West line	County
D	2	25-S	32-E	-	316'	NORTH	375'	WEST	LEA

UL or lot no.	Section	Township	Range	Lot Idn	Feet from the	North/South line	Feet from the	East/West line	County
M	2	25-S	32-E	-	114'	SOUTH	328'	WEST	LEA

¹² Dedicated Acres 160.10	¹³ Joint or Infill	¹⁴ Consolidation Code	¹⁵ Order No.
--	-------------------------------	----------------------------------	-------------------------

No allowable will be assigned to this completion until all interests have been consolidated or a non-standard unit has been approved by the division.



District I
1625 N. French Dr., Hobbs, NM 88240
Phone: (575) 393-6161 Fax: (575) 393-0720
District II
211 S. First St., Artesia, NM 88210
Phone: (575) 748-1283 Fax: (575) 748-9720
District III
Rio Brazos Road, Aztec, NM 87410
Phone: (505) 334-6178 Fax: (505) 334-6170
District IV
1220 S. St. Francis Dr., Santa Fe, NM 87505
Phone: (505) 476-3460 Fax: (505) 476-3462

State of New Mexico
Energy, Minerals & Natural Resources
Department
OIL CONSERVATION DIVISION
1220 South St. Francis Dr.
Santa Fe, NM 87505

FORM C-102

Revised August 1, 2011

Submit one copy to appropriate

District Office

☐ AMENDED REPORT

WELL LOCATION AND ACREAGE DEDICATION PLAT

¹ API Number 30-025-45671	² Pool Code [97064] 97903	³ Pool Name WC-025 G-08 52532 350; LWR BS
⁴ Property Code 321651	⁵ Property Name SAVAGE 2 STATE COM	⁶ Well Number 502H
⁷ OGRID No. 7377	⁸ Operator Name EOG RESOURCES, INC.	⁹ Elevation 3520'

¹⁰Surface Location

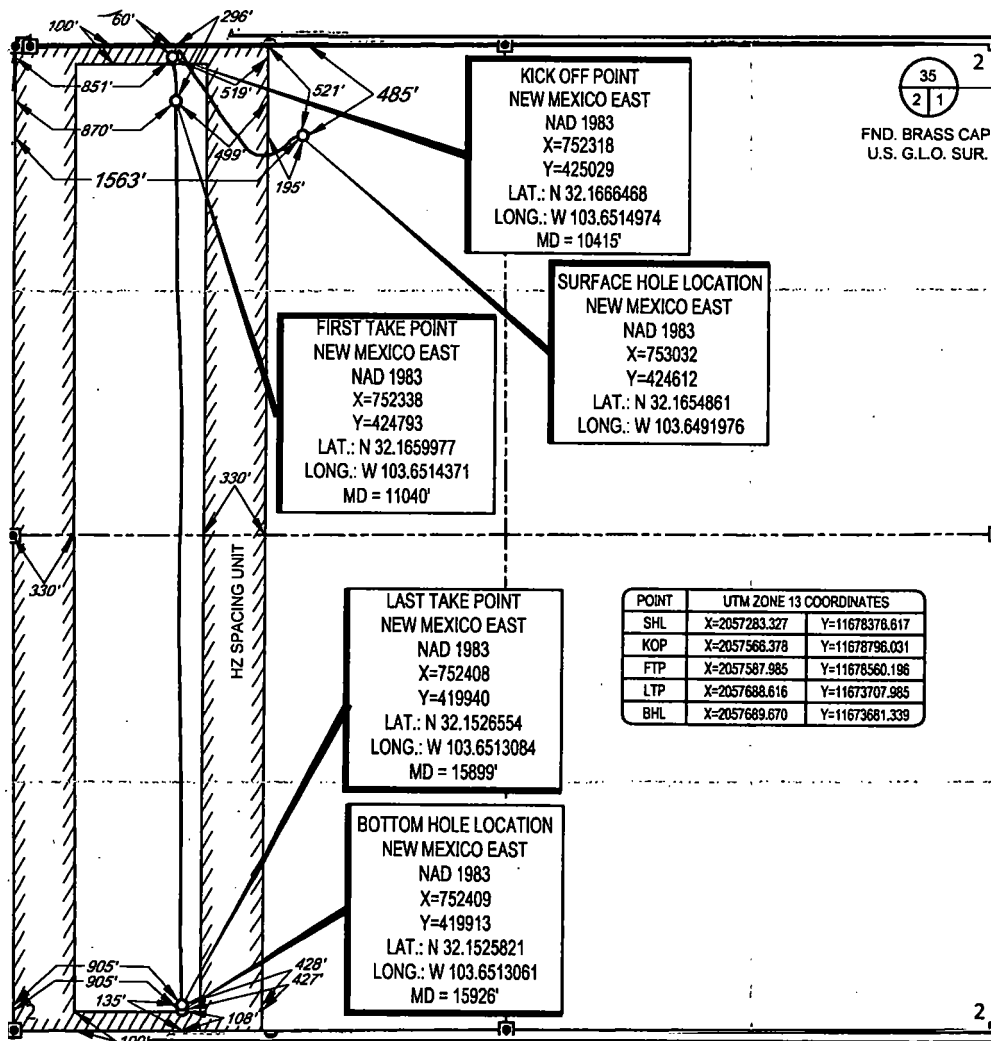
UL or lot no.	Section	Township	Range	Lot Idn	Feet from the	North/South line	Feet from the	East/West line	County
C	2	25-S	32-E	-	485'	NORTH	1563'	WEST	LEA

¹¹Bottom Hole Location If Different From Surface

UL or lot no.	Section	Township	Range	Lot Idn	Feet from the	North/South line	Feet from the	East/West line	County
M	2	25-S	32-E	-	108'	SOUTH	905'	WEST	LEA

¹² Dedicated Acres 160.10	¹³ Joint or Infill	¹⁴ Consolidation Code	¹⁵ Order No.
---	-------------------------------	----------------------------------	-------------------------

No allowable will be assigned to this completion until all interests have been consolidated or a non-standard unit has been approved by the division.

¹⁷OPERATOR CERTIFICATION

I hereby certify that the information contained herein is true and complete to the best of my knowledge and belief, and that this organization either owns a working interest or unleased mineral interest in the land including the proposed bottom hole location or has a right to drill this well at this location pursuant to a contract with an owner of such a mineral or working interest, or to a voluntary pooling agreement or a compulsory pooling order heretofore entered by the division.

Kay Maddox 9/23/2019
Signature Date

KAY MADDUX
Printed Name

E-mail Address

¹⁸SURVEYOR CERTIFICATION

I hereby certify that the well location shown on this plat was plotted from field notes of actual surveys made by me or under my supervision, and that the same is true to the best of my belief.

09/18/2019
Date of Survey
Signature and Seal of Professional Surveyor
MICHAEL BROWN
NEW MEXICO
18329
PROFESSIONAL SURVEYOR
Certificate Number

District I
1625 N. French Dr., Hobbs, NM 88240
Phone: (575) 393-6161 Fax: (575) 393-0720

District II
811 S. First St., Artesia, NM 88210
e: (575) 748-1283 Fax: (575) 748-9720

District III
100 Brazos Road, Aztec, NM 87410
Phone: (505) 334-6178 Fax: (505) 334-6170

District IV
1220 S. St. Francis Dr., Santa Fe, NM 87505
Phone: (505) 476-3460 Fax: (505) 476-3462

State of New Mexico
Energy, Minerals & Natural Resources
Department
OIL CONSERVATION DIVISION
1220 South St. Francis Dr.
Santa Fe, NM 87505

HOBBS OCD

SEP 25 2019

RECEIVED

FORM C-102

Revised August 1, 2011

Submit one copy to appropriate

District Office

☐ AMENDED REPORT

WELL LOCATION AND ACREAGE DEDICATION PLAT

¹ API Number 30-025-45672	² Pool Code 97964 97903	³ Pool Name WC-025 G-08 52532358, LWR BS
⁴ Property Code 321651	⁵ Property Name SAVAGE 2 STATE COM	⁶ Well Number 503H
⁷ GRID No. 7377	⁸ Operator Name EOG RESOURCES, INC.	⁹ Elevation 3520'

¹⁰Surface Location

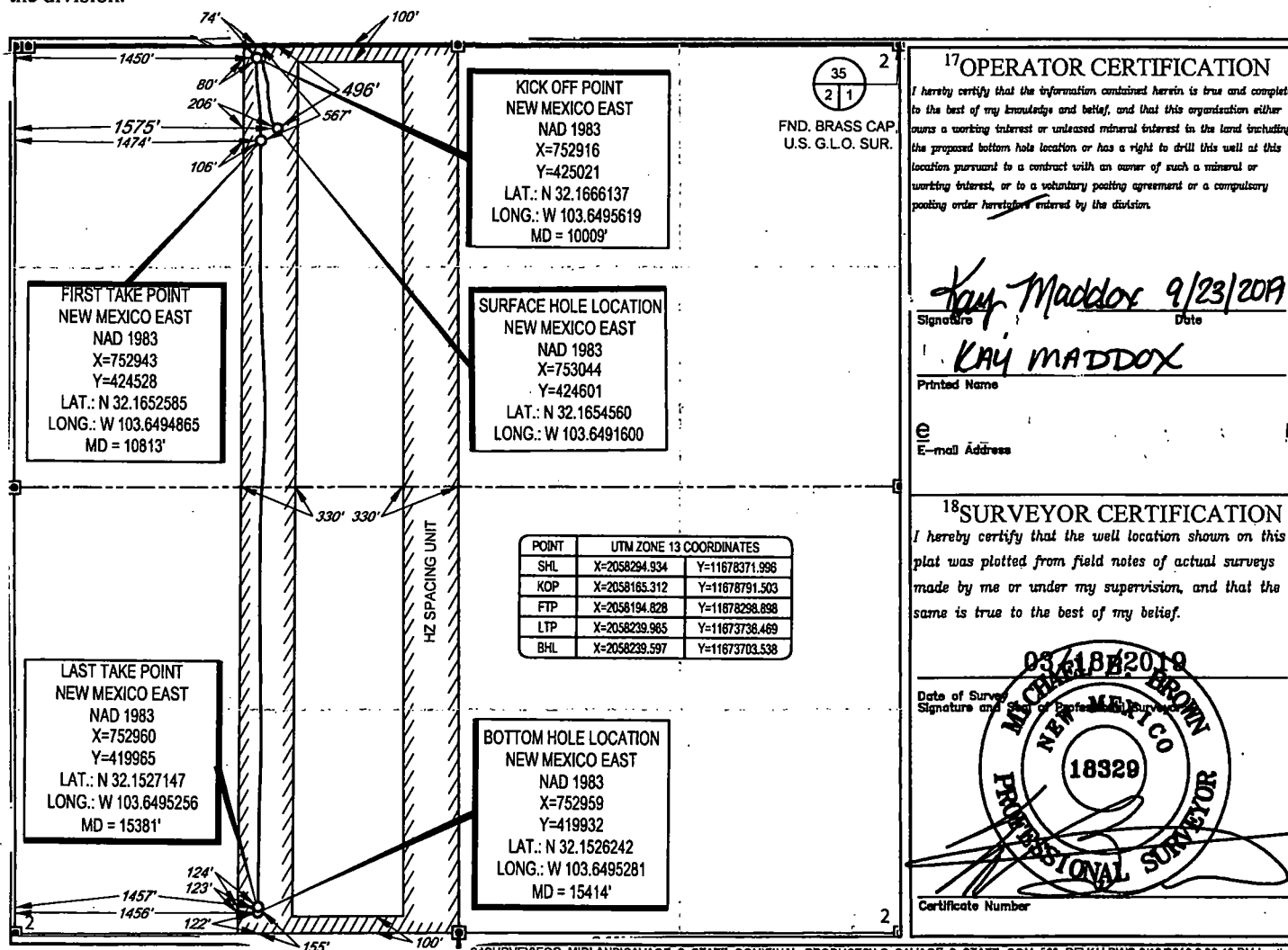
UL or lot no.	Section	Township	Range	Lot Idn	Feet from the	North/South line	Feet from the	East/West line	County
C	2	25-S	32-E	-	496'	NORTH	1575'	WEST	LEA

¹¹Bottom Hole Location If Different From Surface

UL or lot no.	Section	Township	Range	Lot Idn	Feet from the	North/South line	Feet from the	East/West line	County
N	2	25-S	32-E	-	122'	SOUTH	1456'	WEST	LEA

¹² Dedicated Acres 160.19	¹³ Joint or Infill	¹⁴ Consolidation Code	¹⁵ Order No. NSL 7864
---	-------------------------------	----------------------------------	-------------------------------------

No allowable will be assigned to this completion until all interests have been consolidated or a non-standard unit has been approved by the division.

¹⁷OPERATOR CERTIFICATION

I hereby certify that the information contained herein is true and complete to the best of my knowledge and belief, and that this organization either owns a working interest or unleased mineral interest in the land including the proposed bottom hole location or has a right to drill this well at this location pursuant to a contract with an owner of such a mineral or working interest, or to a voluntary pooling agreement or a compulsory pooling order heretofore entered by the division.

Kay Maddox 9/23/2019
Signature Date

KAY MADDUX
Printed Name

E-mail Address

¹⁸SURVEYOR CERTIFICATION

I hereby certify that the well location shown on this plat was plotted from field notes of actual surveys made by me or under my supervision, and that the same is true to the best of my belief.

09/18/2019
Date of Survey
Signature and Seal of Registered Surveyor
MICHAEL BROWN
NEW MEXICO
18329
PROFESSIONAL SURVEYOR

Certificate Number

S:\SURVEY\EOG_MIDLAND\SAVAGE_2_STATE_COM\FINAL_PRODUCTS\SILO_SAVAGE_2_STATE_COM_503_REV1H.DWG 3/19/2019 2:39:48 PM kenhany

District I
1625 N. French Dr., Hobbs, NM 88240
Phone: (575) 393-6161 Fax: (575) 393-0720

District II
811 S. First St., Artesia, NM 88210
Phone: (575) 748-1283 Fax: (575) 748-9720

District III
1000 Rio Brazos Road, Aztec, NM 87410
Phone: (505) 334-6178 Fax: (505) 334-6170

District IV
1220 S. St. Francis Dr., Santa Fe, NM 87505
Phone: (505) 476-3460 Fax: (505) 476-3462

State of New Mexico
Energy, Minerals & Natural Resources
Department
OIL CONSERVATION DIVISION
1220 South St. Francis
Santa Fe, NM 87505

FORM C-102

Revised August 1, 2011

Submit one copy to appropriate

District Office

☐ AMENDED REPORT

WELL LOCATION AND ACREAGE DEDICATION PLAT

¹ API Number 30-025- 45673	² Pool Code 97984 97990	³ Pool Name WC-025 @-08-52532350; LWR BS
⁴ Property Code 321651	⁵ Property Name SAVAGE 2 STATE COM	⁶ Well Number 504H
⁷ OGRID No. 7377	⁸ Operator Name EOG RESOURCES, INC.	⁹ Elevation 3520'

¹⁰Surface Location

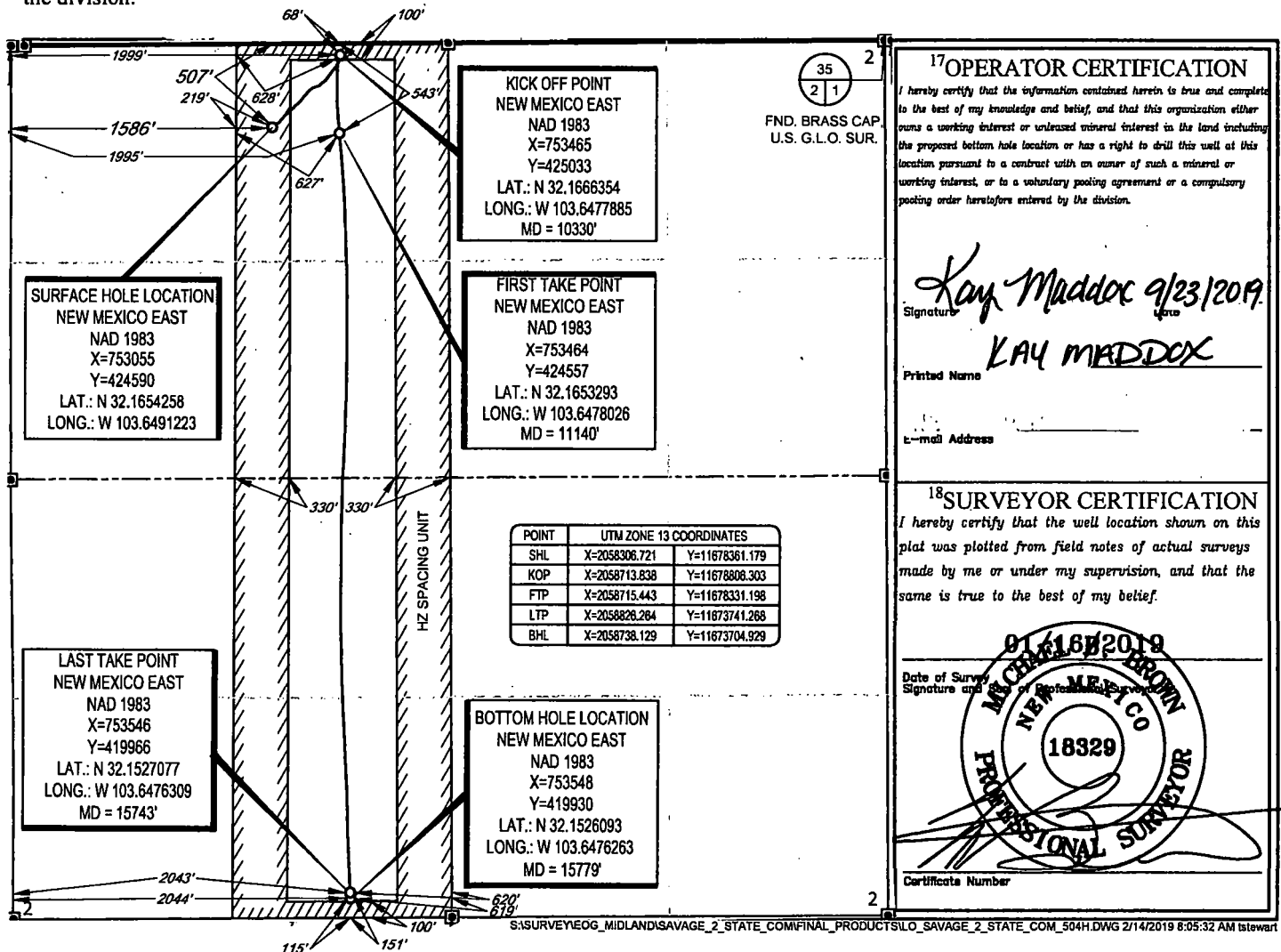
UL or lot no.	Section	Township	Range	Lot Idn	Feet from the	North/South line	Feet from the	East/West line	County
C	2	25-S	32-E	-	507'	NORTH	1586'	WEST	LEA

¹¹Bottom Hole Location If Different From Surface

UL or lot no.	Section	Township	Range	Lot Idn	Feet from the	North/South line	Feet from the	East/West line	County
N	2	25-S	32-E	-	115'	SOUTH	2044'	WEST	LEA

¹² Dedicated Acres 160.19	¹³ Joint or Infill	¹⁴ Consolidation Code	¹⁵ Order No.
--	-------------------------------	----------------------------------	-------------------------

No allowable will be assigned to this completion until all interests have been consolidated or a non-standard unit has been approved by the division.



District I
1625 N. French Dr., Hobbs, NM 88240
Phone: (575) 393-6161 Fax: (575) 393-0720
District II
811 S. First St., Artesia, NM 88210
Phone: (505) 748-1283 Fax: (505) 748-9720
District III
1000 Rio Brazos Road, Aztec, NM 87410
Phone: (505) 334-6178 Fax: (505) 334-6170
District IV
1220 S. St. Francis Dr., Santa Fe, NM 87505
Phone: (505) 476-3460 Fax: (505) 476-3462

State of New Mexico
Energy, Minerals & Natural Resources
Department
OIL CONSERVATION DIVISION
1220 South St. Francis Dr.
Santa Fe, NM 87505

FORM C-102

Revised August 1, 2011

Submit one copy to appropriate

District Office

☐ AMENDED REPORT

WELL LOCATION AND ACREAGE DEDICATION PLAT

¹ API Number 30-025- 45814	² Pool Code 97004 97903	³ Pool Name WC-025 G-06 3292356; LUNA AS
⁴ Property Code 321651	⁵ Property Name SAVAGE 2 STATE COM	⁶ Well Number 505Y
⁷ GRID No. 7377	⁸ Operator Name EOG RESOURCES, INC.	⁹ Elevation 3530'

¹⁰Surface Location

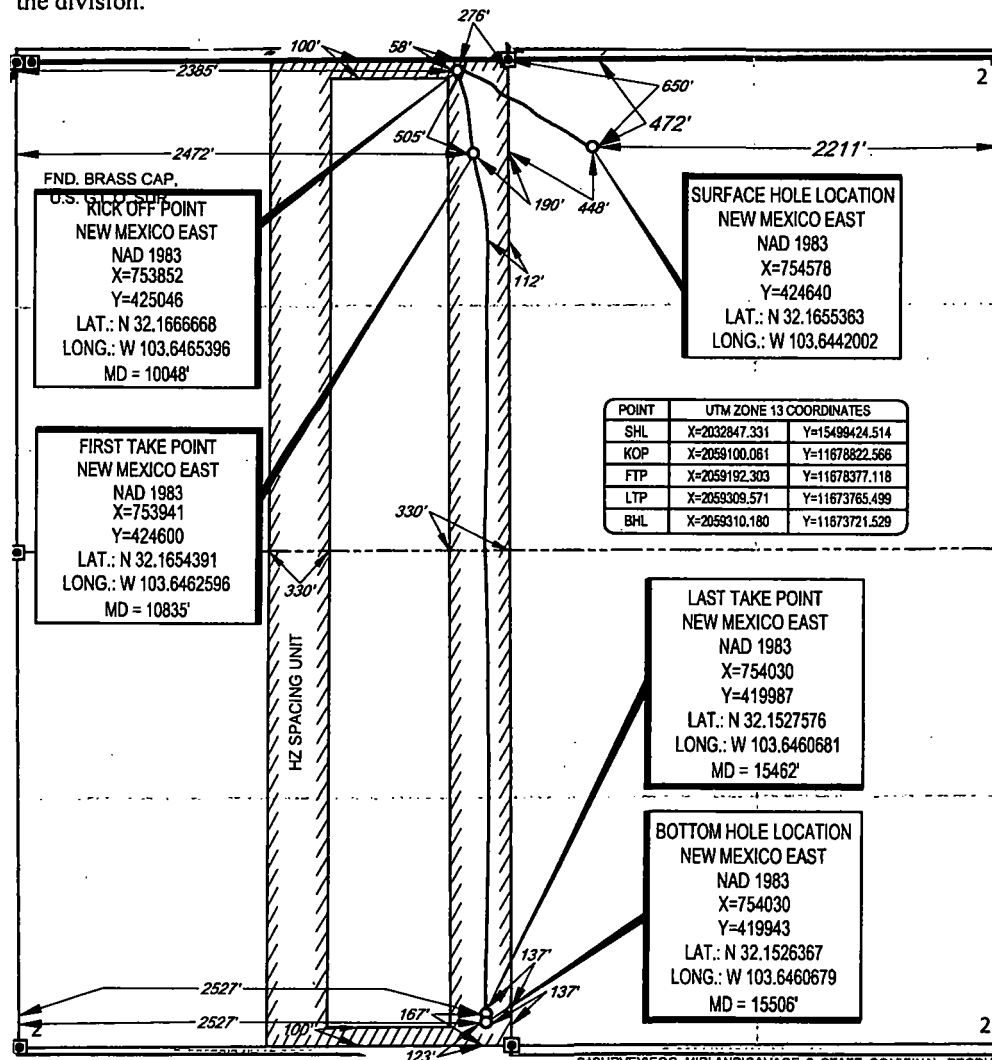
UL or lot no. B	Section 2	Township 25-S	Range 32-E	Lot Idn -	Feet from the 472'	North/South line NORTH	Feet from the 2211'	East/West line EAST	County LEA
---------------------------	---------------------	-------------------------	----------------------	---------------------	------------------------------	----------------------------------	-------------------------------	-------------------------------	----------------------

¹¹Bottom Hole Location If Different From Surface

UL or lot no. N	Section 2	Township 25-S	Range 32-E	Lot Idn -	Feet from the 123'	North/South line SOUTH	Feet from the 2527'	East/West line WEST	County LEA
---------------------------	---------------------	-------------------------	----------------------	---------------------	------------------------------	----------------------------------	-------------------------------	-------------------------------	----------------------

¹² Dedicated Acres 160.29	¹³ Joint or Infill	¹⁴ Consolidation Code	¹⁵ Order No. NSL 7895
--	-------------------------------	----------------------------------	--

No allowable will be assigned to this completion until all interests have been consolidated or a non-standard unit has been approved by the division.

¹⁷OPERATOR CERTIFICATION

I hereby certify that the information contained herein is true and complete to the best of my knowledge and belief, and that this organization either owns a working interest or unleased mineral interest in the land including the proposed bottom hole location or has a right to drill this well at this location pursuant to a contract with an owner of such a mineral or working interest, or to a voluntary pooling agreement or a compulsory pooling order heretofore entered by the division.

Kay Maddox 9/23/2019
Signature Date

KAY MADDOX
Printed Name

E-mail Address

¹⁸SURVEYOR CERTIFICATION

I hereby certify that the well location shown on this plat was plotted from field notes of actual surveys made by me or under my supervision, and that the same is true to the best of my belief.

Date of Survey
Signature and Seal of Professional Surveyor



Certificate Number

District I
1625 N. French Dr., Hobbs, NM 88240
Phone: (575) 393-6161 Fax: (575) 393-0720
District II
811 S. First St., Artesia, NM 88210
Phone: (575) 748-1283 Fax: (575) 748-9720
District III
1000 Rio Brazos Road, Aztec, NM 87410
Phone: (505) 334-6178 Fax: (505) 334-6170
District IV
1220 S. St. Francis Dr., Santa Fe, NM 87505
Phone: (505) 476-3460 Fax: (505) 476-3462

State of New Mexico
Energy, Minerals & Natural Resources
Department
OIL CONSERVATION DIVISION
1220 South St. Francis Dr.
Santa Fe, NM 87505

FORM C-102

Revised August 1, 2011

Submit one copy to appropriate

District Office

☐ AMENDED REPORT

WELL LOCATION AND ACREAGE DEDICATION PLAT

¹ API Number 30-025-45693	² Pool Code 97864 97903	³ Pool Name WC-025 G08 52532356; LWR-B5
⁴ Property Code 321651	⁵ Property Name SAVAGE 2 STATE COM	⁶ Well Number 506H
⁷ GRID No. 7377	⁸ Operator Name EOG RESOURCES, INC.	⁹ Elevation 3530'

¹⁰Surface Location

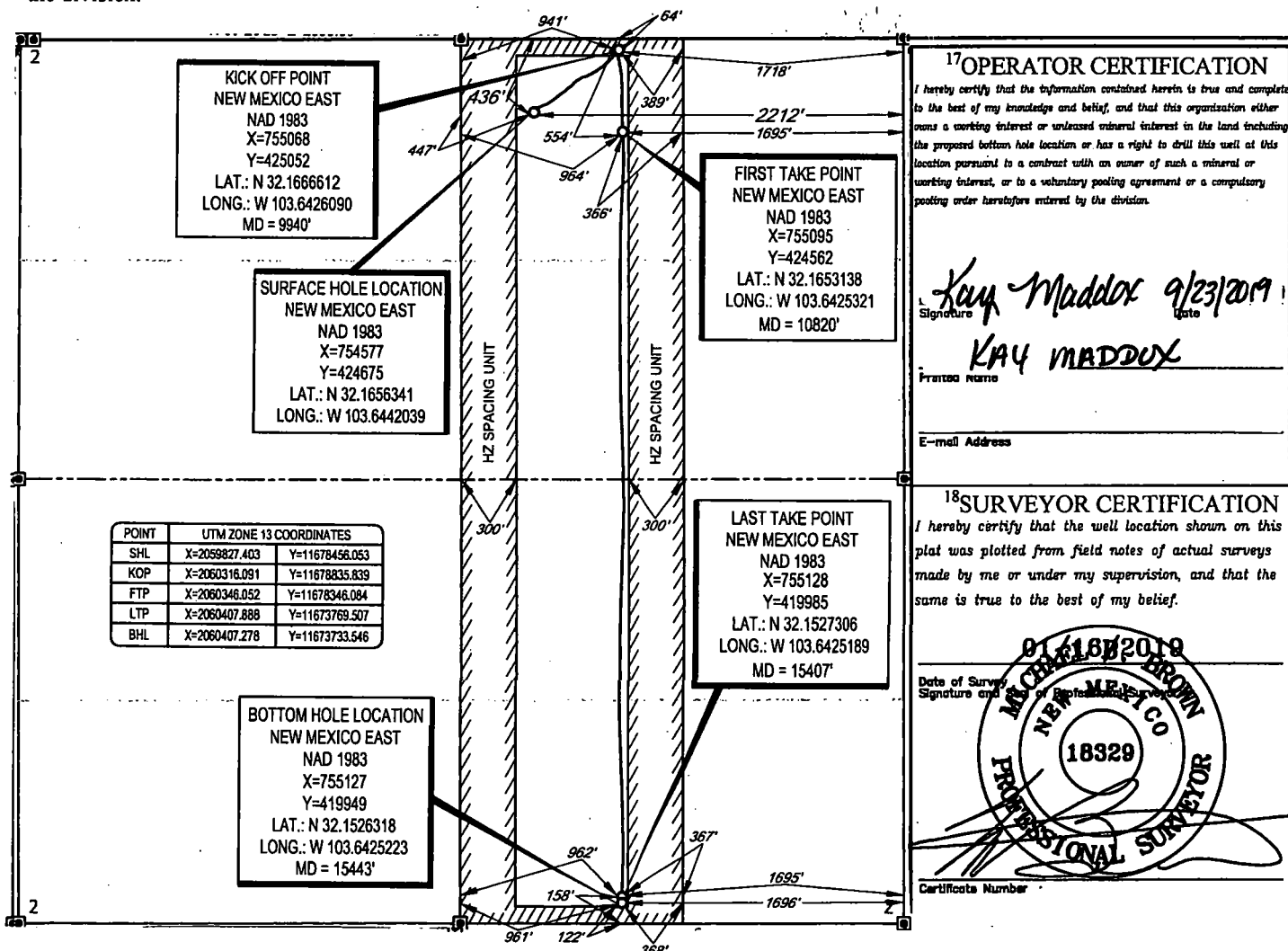
UL or lot no.	Section	Township	Range	Lot Idn	Feet from the	North/South line	Feet from the	East/West line	County
B	2	25-S	32-E	-	436'	NORTH	2212'	EAST	LEA

¹¹Bottom Hole Location If Different From Surface

UL or lot no.	Section	Township	Range	Lot Idn	Feet from the	North/South line	Feet from the	East/West line	County
0	2	25-S	32-E	-	122'	SOUTH	1696'	EAST	LEA

¹² Dedicated Acres 320.67029	¹³ Point or Infill	¹⁴ Consolidation Code	¹⁵ Order No.
--	-------------------------------	----------------------------------	-------------------------

No allowable will be assigned to this completion until all interests have been consolidated or a non-standard unit has been approved by the division.



District I
1625 N. French Dr., Hobbs, NM 88240
Phone: (575) 393-6161 Fax: (575) 393-0720
District II
811 S. First St., Artesia, NM 88210
Phone: (575) 748-1283 Fax: (575) 748-9720
District III
1000 Rio Brazos Road, Aztec, NM 87410
Phone: (505) 334-6178 Fax: (505) 334-6170
District IV
1220 S. St. Francis Dr., Santa Fe, NM 87505
Phone: (505) 476-3460 Fax: (505) 476-3462

State of New Mexico
Energy, Minerals & Natural Resources
Department
OIL CONSERVATION DIVISION
1220 South St. Francis Dr.
Santa Fe, NM 87505

FORM C-102

Revised August 1, 2011

Submit one copy to appropriate

District Office

☐ AMENDED REPORT

WELL LOCATION AND ACREAGE DEDICATION PLAT

¹ API Number 30-025-45694	² Pool Code 97964 77903	³ Pool Name WC-025 G-08 5237235G; LK R BS
⁴ Property Code 321651	⁵ Property Name SAVAGE 2 STATE COM	⁶ Well Number 507H
⁷ GRID No. 7377	⁸ Operator Name EOG RESOURCES, INC.	⁹ Elevation 3544'

¹⁰Surface Location

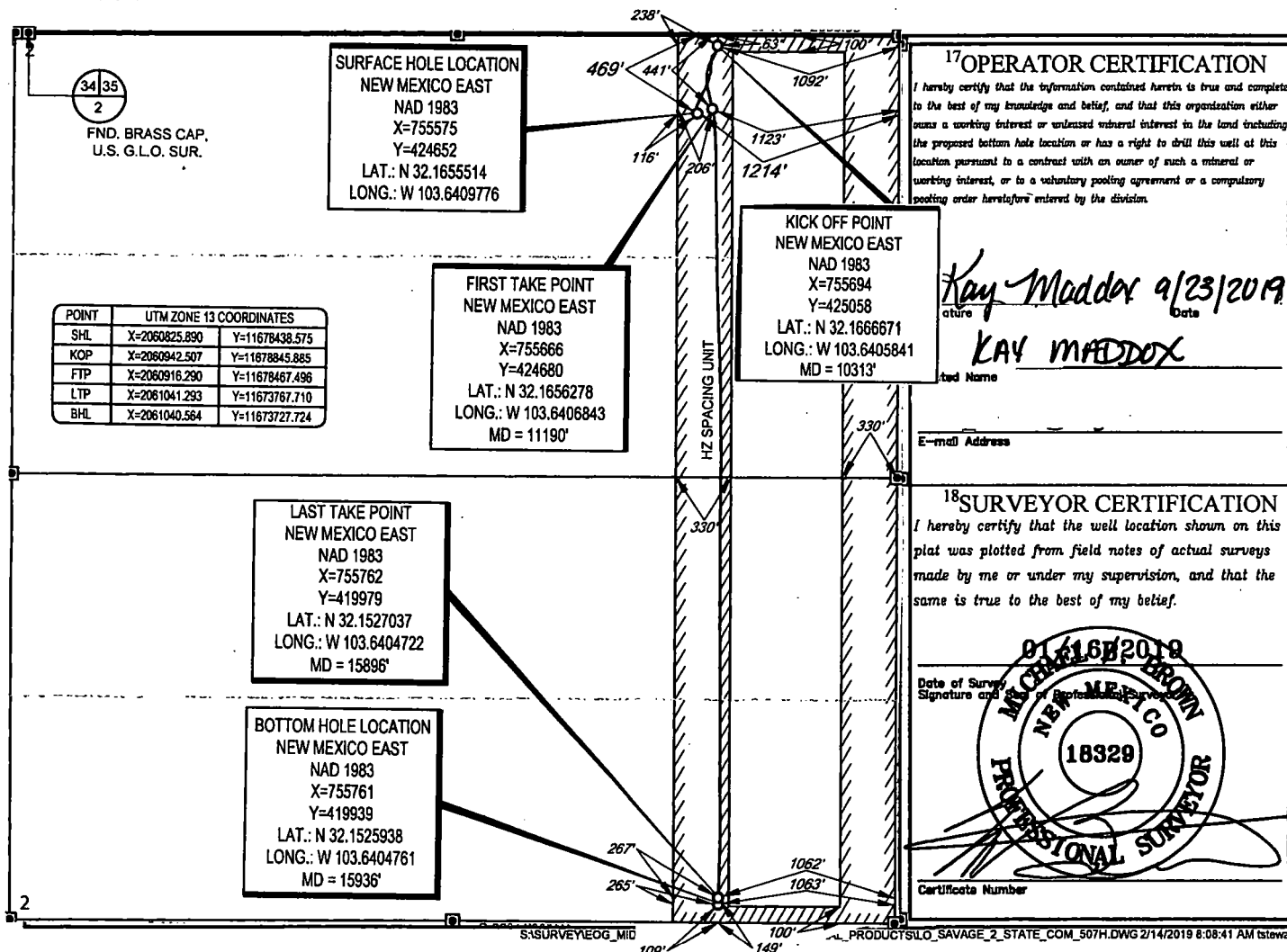
UL or lot no.	Section	Township	Range	Lot Idn	Feet from the	North/South line	Feet from the	East/West line	County
A	2	25-S	32-E	-	469'	NORTH	1214'	EAST	LEA

¹¹Bottom Hole Location If Different From Surface

UL or lot no.	Section	Township	Range	Lot Idn	Feet from the	North/South line	Feet from the	East/West line	County
P	2	25-S	32-E	-	109'	SOUTH	1063'	EAST	LEA

¹² Dedicated Acres 320.67	¹³ Joint or Infill 100.38	¹⁴ Consolidation Code	¹⁵ Order No. NSL 7866
---	---	----------------------------------	-------------------------------------

No allowable will be assigned to this completion until all interests have been consolidated or a non-standard unit has been approved by the division.



District I
1625 N. French Dr., Hobbs, NM 88240
Phone: (575) 393-6161 Fax: (575) 393-0720
District II
811 S. First St., Artesia, NM 88210
Phone: (575) 748-1283 Fax: (575) 748-9720
District III
1000 Rio Brazos Road, Aztec, NM 87410
Phone: (505) 334-6178 Fax: (505) 334-6170
District IV
1220 S. St. Francis Dr., Santa Fe, NM 87505
Phone: (505) 476-3460 Fax: (505) 476-3462

HOBBS OCD State of New Mexico
Energy, Minerals & Natural Resources
Department
OIL CONSERVATION DIVISION
1220 South St. Francis Dr.
Santa Fe, NM 87505

FORM C-102

Revised August 1, 2011

Submit one copy to appropriate

District Office

☐ AMENDED REPORT

WELL LOCATION AND ACREAGE DEDICATION PLAT

¹ API Number 30-025-45695	² Pool Code 97864 97903	³ Pool Name WC-0256-08 92372256; LAIN DS
⁴ Property Code 321651	⁵ Property Name SAVAGE 2 STATE COM	⁶ Well Number 508H
⁷ GRID No. 7377	⁸ Operator Name EOG RESOURCES, INC.	⁹ Elevation 3542'

¹⁰Surface Location

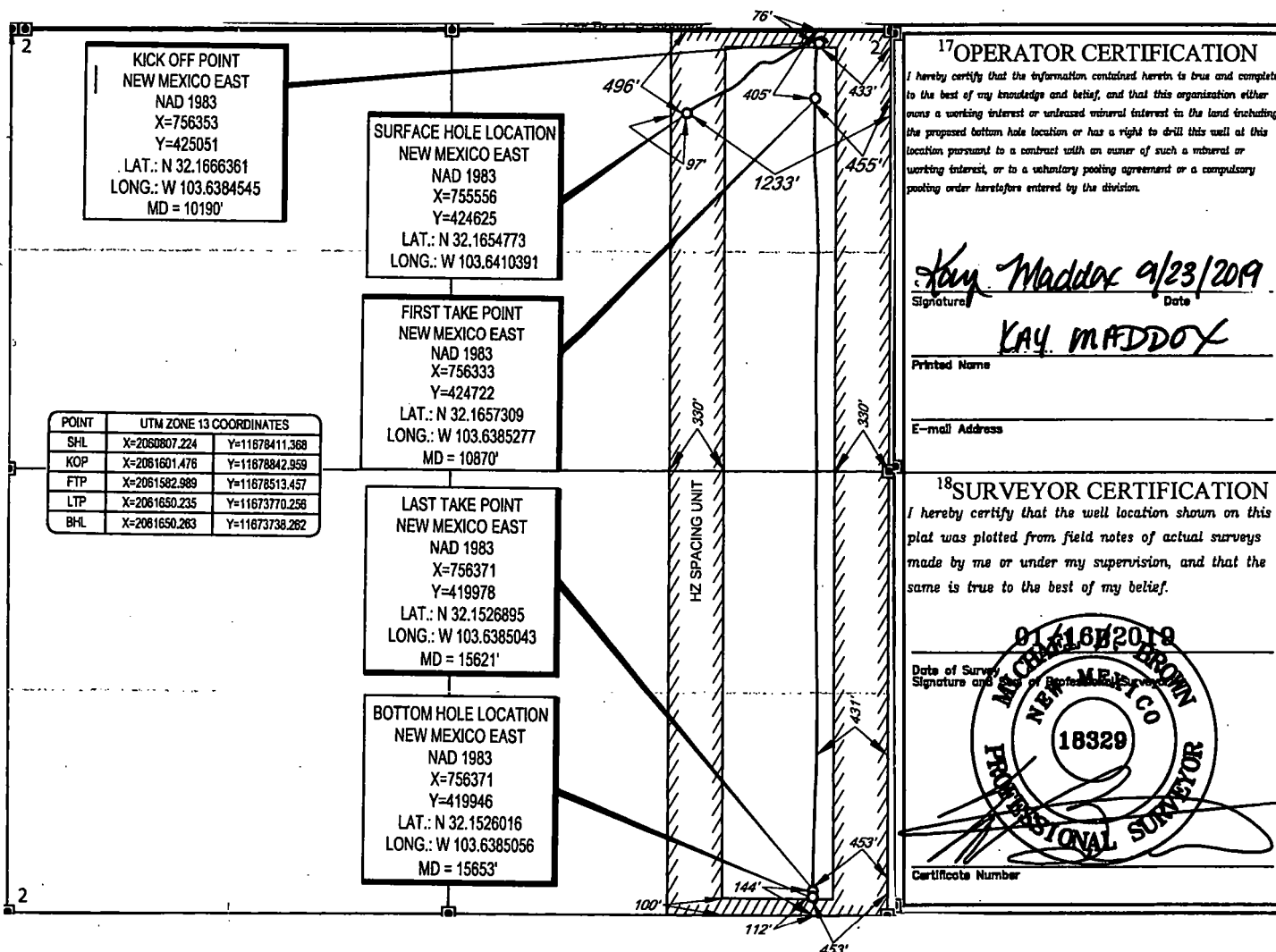
UL or lot no.	Section	Township	Range	Lot Idn	Feet from the	North/South line	Feet from the	East/West line	County
A	2	25-S	32-E	-	496'	NORTH	1233'	EAST	LEA

¹¹Bottom Hole Location If Different From Surface

UL or lot no.	Section	Township	Range	Lot Idn	Feet from the	North/South line	Feet from the	East/West line	County
P	2	25-S	32-E	-	112'	SOUTH	453'	EAST	LEA

¹² Dedicated Acres 320.67	¹³ Joint or Infill	¹⁴ Consolidation Code	¹⁵ Order No.
---	-------------------------------	----------------------------------	-------------------------

No allowable will be assigned to this completion until all interests have been consolidated or a non-standard unit has been approved by the division.



District I
1625 N. French Dr., Hobbs, NM 88240
Phone: (575) 393-6161 Fax: (575) 393-0720
District II
811 S. First St., Artesia, NM 88210
Phone: (575) 748-1283 Fax: (575) 748-9720
District III
1000 Rio Brazos Road, Aztec, NM 87410
Phone: (505) 334-6178 Fax: (505) 334-6170
District IV
1220 S. St. Francis Dr., Santa Fe, NM 87505
Phone: (505) 476-3460 Fax: (505) 476-3462

State of New Mexico
Energy, Minerals & Natural Resources
Department
OIL CONSERVATION DIVISION
1220 South St. Francis Dr.
Santa Fe, NM 87505

FORM C-102

Revised August 1, 2011

Submit one copy to appropriate

District Office

DEC 18 2018

RECEIVED

☐ AMENDED REPORT

WELL LOCATION AND ACREAGE DEDICATION PLAT

¹ API Number 30-025-44975	² Pool Code 98180	³ Pool Name WC-025 G-09 S253309P; Upper Wolfcamp
⁴ Property Code 321651	⁵ Property Name SAVAGE 2 STATE COM	
⁷ OGRID No. 7377	⁸ Operator Name EOG RESOURCES, INC.	⁶ Well Number #701H
		⁹ Elevation 3515'

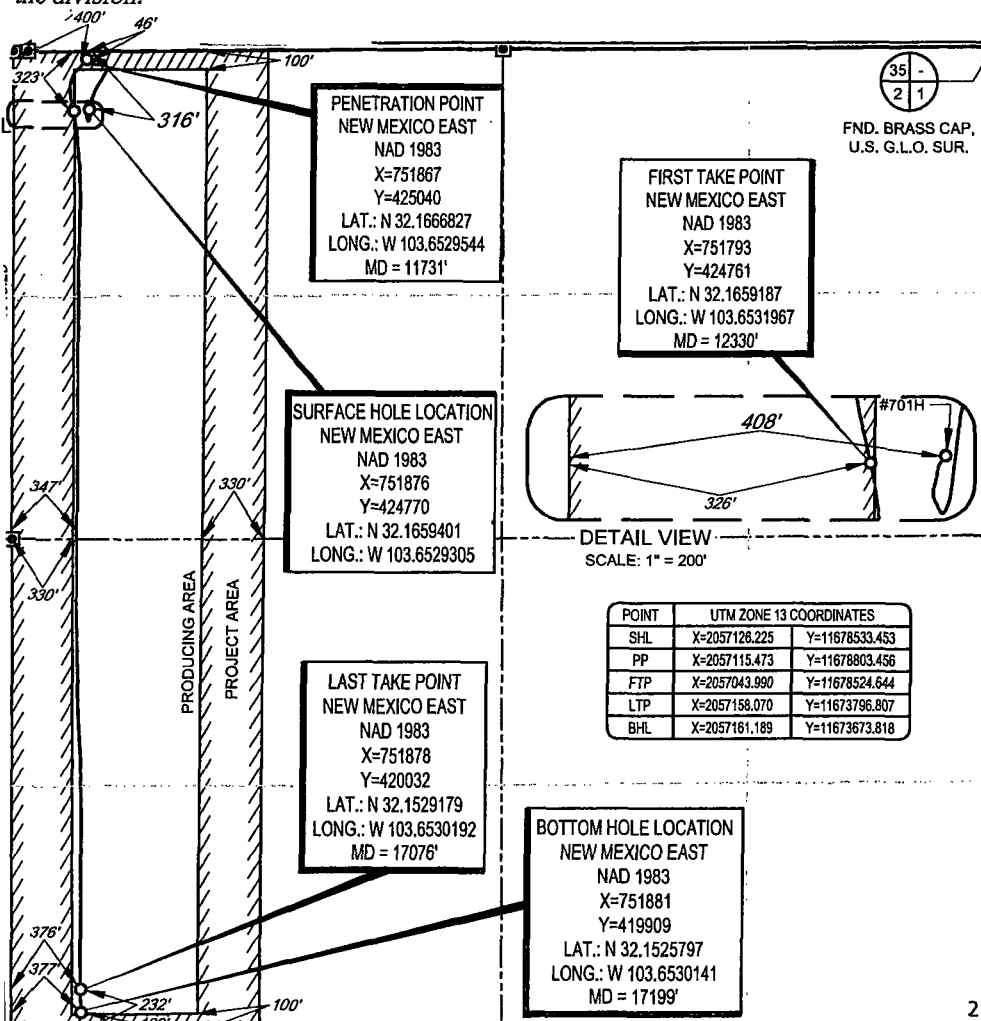
¹⁰Surface Location

UL or lot no.	Section	Township	Range	Lot Idn	Feet from the	North/South line	Feet from the	East/West line	County
4	2	25-S	32-E	-	316'	NORTH	408'	WEST	LEA

UL or lot no.	Section	Township	Range	Lot Idn	Feet from the	North/South line	Feet from the	East/West line	County
M	2	25-S	32-E	-	109'	SOUTH	377'	WEST	LEA

¹² Dedicated Acres	¹³ Joint or Infill	¹⁴ Consolidation Code	¹⁵ Order No.
160.10			

No allowable will be assigned to this completion until all interests have been consolidated or a non-standard unit has been approved by the division.

¹⁷OPERATOR CERTIFICATION

I hereby certify that the information contained herein is true and complete to the best of my knowledge and belief, and that this organization either owns a working interest or unleased mineral interest in the land including the proposed bottom hole location or has a right to drill this well at this location pursuant to a contract with an owner of such a mineral or working interest, or to a voluntary pooling agreement or a compulsory pooling order heretofore entered by the division.

Signature: Kay Maddox Date: 12/14/18

Printed Name: KAY MADDOX

E-mail Address: _____

¹⁸SURVEYOR CERTIFICATION

I hereby certify that the well location shown on this plat was plotted from field notes of actual surveys made by me or under my supervision, and that the same is true to the best of my belief.

Date of Survey: 08/19/2018
Signature and Seal: MICHAEL E. BROWN
Professional Surveyor
New Mexico
18329
Certificate Number: _____

Rec'd 7/20/2020 - NMOC

District I
1625 N. French Dr., Hobbs, NM 88240
Phone: (575) 393-6161 Fax: (575) 393-0720
District II
811 S. First St., Artesia, NM 88210
Phone: (575) 748-1283 Fax: (575) 748-9720
District III
1000 Rio Brazos Road, Aztec, NM 87410
Phone: (505) 334-6178 Fax: (505) 334-6170
District IV
1220 S. St. Francis Dr., Santa Fe, NM 87505
Phone: (505) 476-3460 Fax: (505) 476-3462

State of New Mexico
Energy, Minerals & Natural Resources
Department
OIL CONSERVATION DIVISION
1220 South St. Francis Dr.
Santa Fe, NM 87505

FORM C-102

Revised August 1, 2011

Submit one copy to appropriate

District Office

☐ AMENDED REPORT

WELL LOCATION AND ACREAGE DEDICATION PLAT

¹ API Number 30-025-46341		² Pool Code 98180	³ Pool Name WC025 G09 S253309P; UPR WOLFCAMP
⁴ Property Code 321651	⁵ Property Name SAVAGE 2 STATE COM		⁶ Well Number 741H
⁷ OGRID No. 7377	⁸ Operator Name EOG RESOURCES, INC.		⁹ Elevation 3520'

¹⁰Surface Location

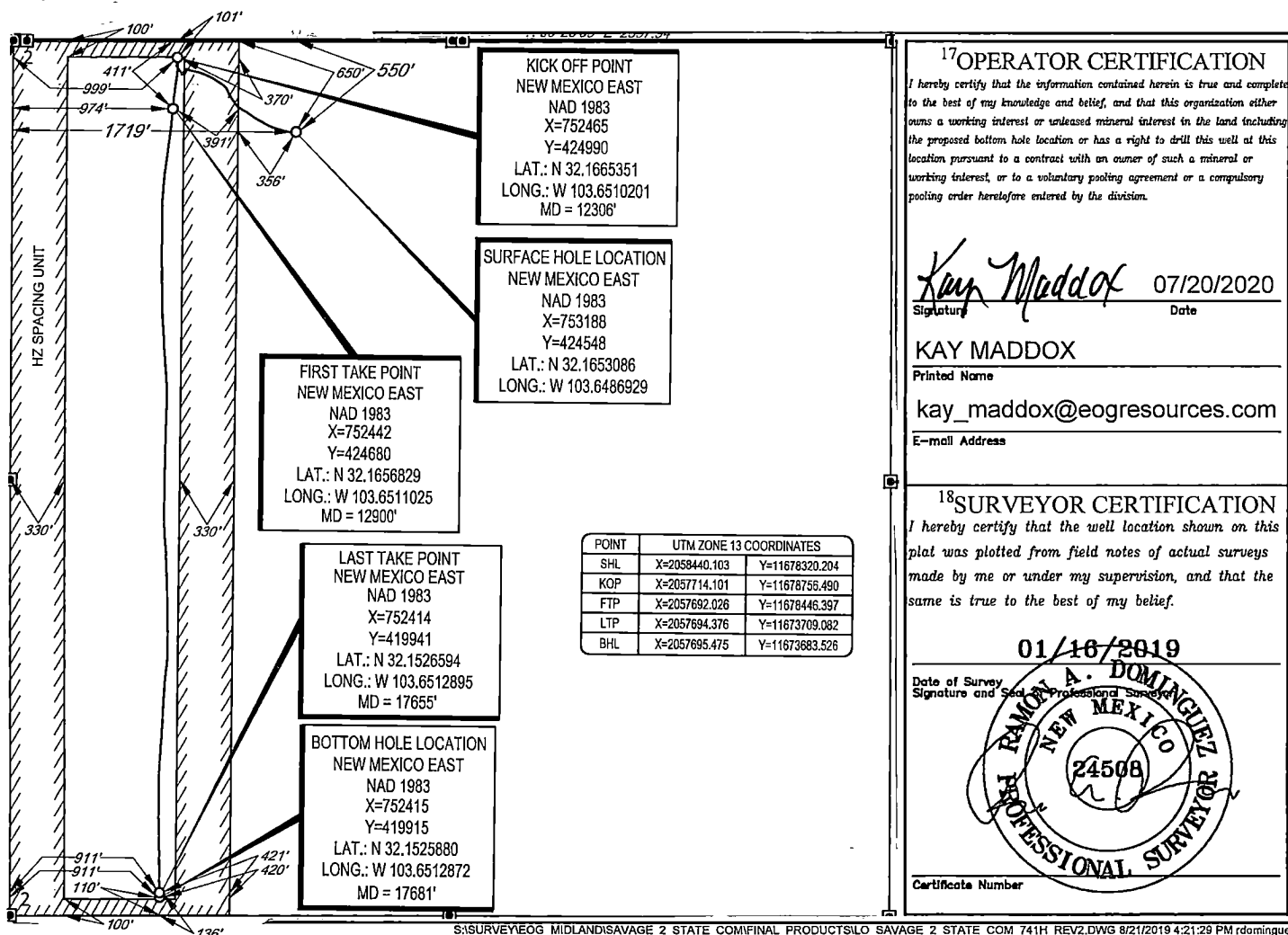
UL or lot no. C	Section 2	Township 25-S	Range 32-E	Lot Idn -	Feet from the 550'	North/South line NORTH	Feet from the 1719'	East/West line WEST	County LEA
--------------------	--------------	------------------	---------------	--------------	-----------------------	---------------------------	------------------------	------------------------	---------------

¹¹Bottom Hole Location If Different From Surface

UL or lot no. M	Section 2	Township 25-S	Range 32-E	Lot Idn -	Feet from the 110'	North/South line SOUTH	Feet from the 911'	East/West line WEST	County LEA
--------------------	--------------	------------------	---------------	--------------	-----------------------	---------------------------	-----------------------	------------------------	---------------

¹² Dedicated Acres 160.10	¹³ Joint or Infill	¹⁴ Consolidation Code	¹⁵ Order No.
---	-------------------------------	----------------------------------	-------------------------

No allowable will be assigned to this completion until all interests have been consolidated or a non-standard unit has been approved by the division.



District I
1625 N. French Dr., Hobbs, NM 88240
Phone: (575) 393-6161 Fax: (575) 393-0720

District II
811 S. First St., Artesia, NM 88210
Phone: (575) 748-1283 Fax: (575) 748-9720

District III
1000 Rio Brazos Road, Aztec, NM 87410
Phone: (505) 334-6178 Fax: (505) 334-6170

District IV
1220 S. St. Francis Dr., Santa Fe, NM 87505
Phone: (505) 476-3460 Fax: (505) 476-3462

State of New Mexico
Energy, Minerals & Natural Resources
Department
OIL CONSERVATION DIVISION
1220 South St. Francis Dr.
Santa Fe, NM 87505

FORM C-102

Revised August 1, 2011

Submit one copy to appropriate

District Office

☐ **AMENDED REPORT**

WELL LOCATION AND ACREAGE DEDICATION PLAT

¹ API Number 30-025-	² Pool Code 98180	³ Pool Name WC-025 G-09 S253309P; Upper Wolfcamp
⁴ Property Code 321651	⁵ Property Name SAVAGE 2 STATE COM	
⁷ OGRID No. 7377	⁸ Operator Name EOG RESOURCES, INC.	⁶ Well Number 743H
		⁹ Elevation 3528'

¹⁰Surface Location

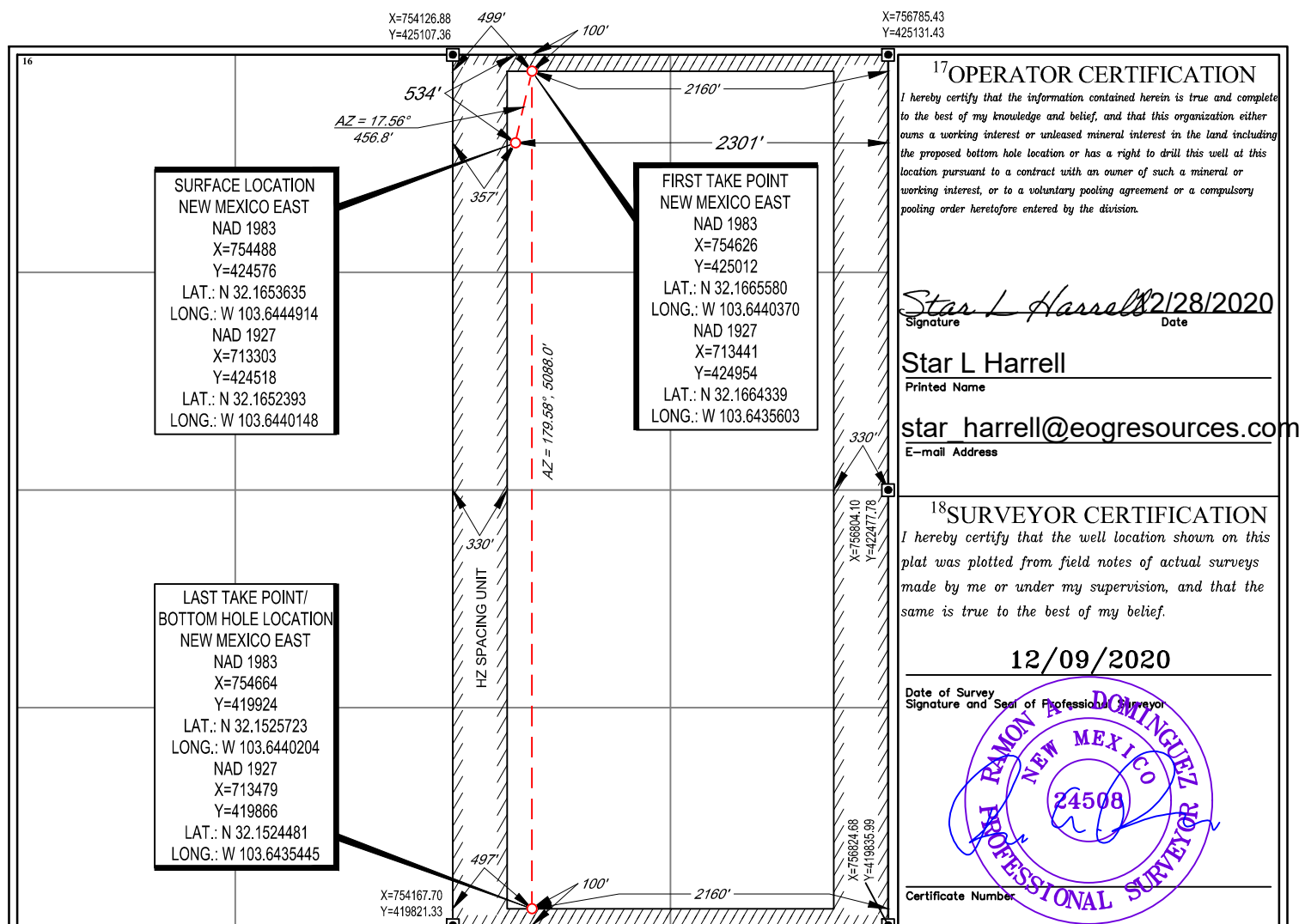
UL or lot no.	Section	Township	Range	Lot Idn	Feet from the	North/South line	Feet from the	East/West line	County
2	2	25-S	32-E	—	534'	NORTH	2301'	EAST	LEA

¹¹Bottom Hole Location If Different From Surface

UL or lot no.	Section	Township	Range	Lot Idn	Feet from the	North/South line	Feet from the	East/West line	County
0	2	25-S	32-E	—	100'	SOUTH	2160'	EAST	LEA

¹² Dedicated Acres 320.67	¹³ Joint or Infill	¹⁴ Consolidation Code	¹⁵ Order No.
--	-------------------------------	----------------------------------	-------------------------

No allowable will be assigned to this completion until all interests have been consolidated or a non-standard unit has been approved by the division.



District I
1625 N. French Dr., Hobbs, NM 88240
Phone: (575) 393-6161 Fax: (575) 393-0720

District II
811 S. First St., Artesia, NM 88210
Phone: (575) 748-1283 Fax: (575) 748-9720

District III
1000 Rio Brazos Road, Aztec, NM 87410
Phone: (505) 334-6178 Fax: (505) 334-6170

District IV
1220 S. St. Francis Dr., Santa Fe, NM 87505
Phone: (505) 476-3460 Fax: (505) 476-3462

State of New Mexico
Energy, Minerals & Natural Resources
Department
OIL CONSERVATION DIVISION
1220 South St. Francis Dr.
Santa Fe, NM 87505

FORM C-102

Revised August 1, 2011

Submit one copy to appropriate

District Office

☐ **AMENDED REPORT**

WELL LOCATION AND ACREAGE DEDICATION PLAT

¹ API Number 30-025-	² Pool Code 98180	³ Pool Name WC-025 G-09 S253309P; Upper Wolfcamp
⁴ Property Code 321651	⁵ Property Name SAVAGE 2 STATE COM	
⁷ OGRID No. 7377	⁸ Operator Name EOG RESOURCES, INC.	⁶ Well Number 745H
		⁹ Elevation 3529'

¹⁰Surface Location

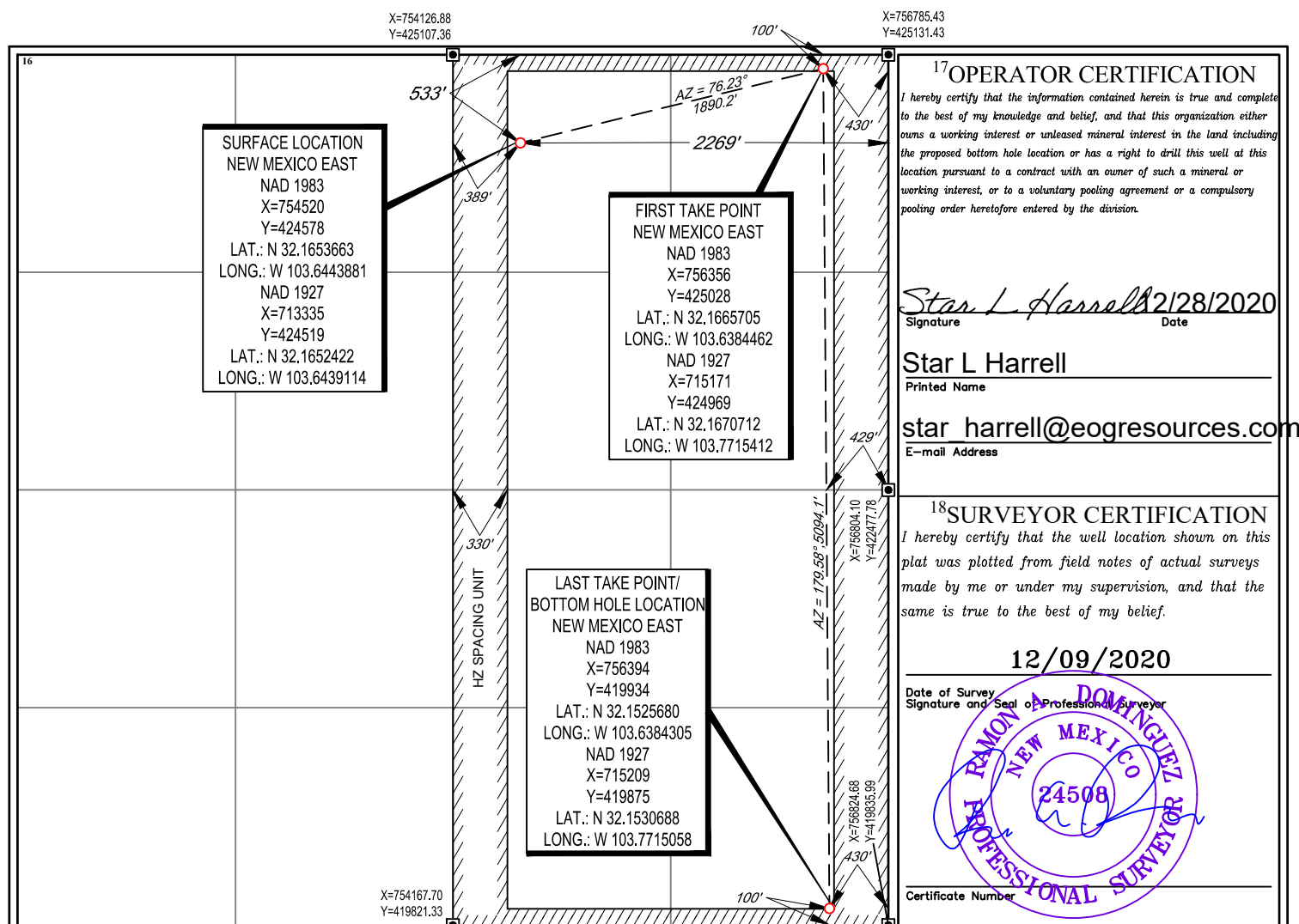
UL or lot no.	Section	Township	Range	Lot Idn	Feet from the	North/South line	Feet from the	East/West line	County
2	2	25-S	32-E	—	533'	NORTH	2269'	EAST	LEA

¹¹Bottom Hole Location If Different From Surface

UL or lot no.	Section	Township	Range	Lot Idn	Feet from the	North/South line	Feet from the	East/West line	County
P	2	25-S	32-E	—	100'	SOUTH	430'	EAST	LEA

¹² Dedicated Acres 320.67	¹³ Joint or Infill	¹⁴ Consolidation Code	¹⁵ Order No.
--	-------------------------------	----------------------------------	-------------------------

No allowable will be assigned to this completion until all interests have been consolidated or a non-standard unit has been approved by the division.



District I
1625 N. French Dr., Hobbs, NM 88240
Phone: (575) 393-6161 Fax: (575) 393-0720
District II
811 S. First St., Artesia, NM 88210
Phone: (575) 748-1283 Fax: (575) 748-9720
District III
1000 Rio Brazos Road, Aztec, NM 87410
Phone: (505) 334-6178 Fax: (505) 334-6170
District IV
1220 S. St. Francis Dr., Santa Fe, NM 87505
Phone: (505) 476-3460 Fax: (505) 476-3462

State of New Mexico
Energy, Minerals & Natural Resources
Department
OIL CONSERVATION DIVISION
1220 South St. Francis Dr.
Santa Fe, NM 87505

FORM C-102

Revised August 1, 2011

Submit one copy to appropriate

District Office

☐ AMENDED REPORT

WELL LOCATION AND ACREAGE DEDICATION PLAT

¹ API Number 30-025-	² Pool Code 98180	³ Pool Name WC-025 G-09 S253309P; Upper Wolfcamp
⁴ Property Code 321651	⁵ Property Name SAVAGE 2 STATE COM	⁶ Well Number 752H
⁷ OGRID No. 7377	⁸ Operator Name EOG RESOURCES, INC.	⁹ Elevation 3528'

¹⁰Surface Location

UL or lot no.	Section	Township	Range	Lot Idn	Feet from the	North/South line	Feet from the	East/West line	County
2	2	25-S	32-E	-	535'	NORTH	2317'	EAST	LEA

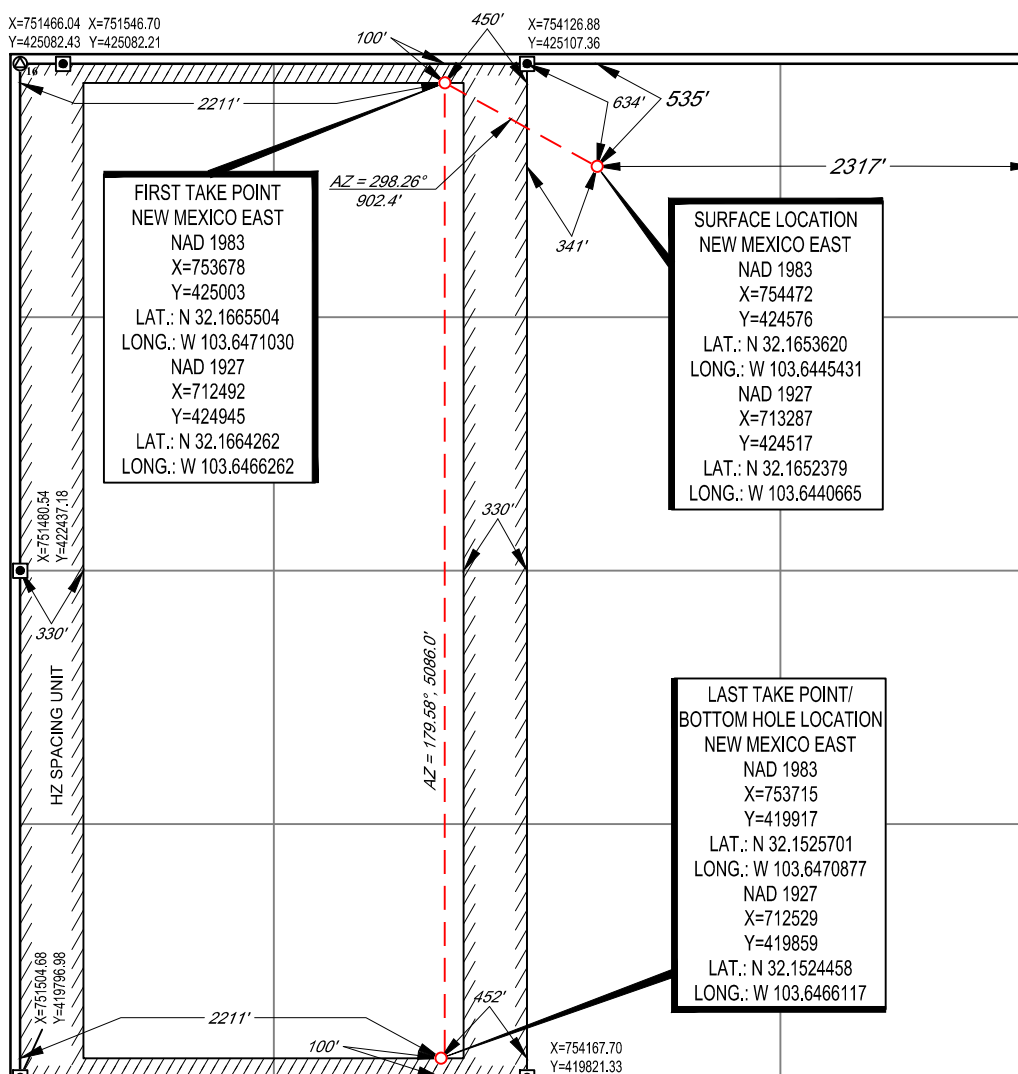
¹¹Bottom Hole Location If Different From Surface

UL or lot no.	Section	Township	Range	Lot Idn	Feet from the	North/South line	Feet from the	East/West line	County
N	2	25-S	32-E	-	100'	SOUTH	2211'	WEST	LEA

¹² Dedicated Acres 320.29	¹³ Joint or Infill	¹⁴ Consolidation Code	¹⁵ Order No.
--	-------------------------------	----------------------------------	-------------------------

No allowable will be assigned to this completion until all interests have been consolidated or a non-standard unit has been approved by the division.

X=751466.04 X=751546.70
Y=425082.43 Y=425082.21

¹⁷OPERATOR CERTIFICATION

I hereby certify that the information contained herein is true and complete to the best of my knowledge and belief, and that this organization either owns a working interest or unleased mineral interest in the land including the proposed bottom hole location or has a right to drill this well at this location pursuant to a contract with an owner of such a mineral or working interest, or to a voluntary pooling agreement or a compulsory pooling order heretofore entered by the division.

Star L Harrell 12/28/2020
Signature Date

Star L Harrell
Printed Name


star.harrell@eogresources.com
E-mail Address

¹⁸SURVEYOR CERTIFICATION

I hereby certify that the well location shown on this plat was plotted from field notes of actual surveys made by me or under my supervision, and that the same is true to the best of my belief.

12/09/2020

Date of Survey
Signature and Seal of Professional Surveyor



Certificate Number

District I
1625 N. French Dr., Hobbs, NM 88240
Phone: (575) 393-6161 Fax: (575) 393-0720
District II
811 S. First St., Artesia, NM 88210
Phone: (575) 748-1283 Fax: (575) 748-9720
District III
1000 Rio Brazos Road, Aztec, NM 87410
Phone: (505) 334-6178 Fax: (505) 334-6170
District IV
1220 S. St. Francis Dr., Santa Fe, NM 87505
Phone: (505) 476-3460 Fax: (505) 476-3462

State of New Mexico
Energy, Minerals & Natural Resources
Department
OIL CONSERVATION DIVISION
1220 South St. Francis Dr.
Santa Fe, NM 87505

FORM C-102

Revised August 1, 2011

Submit one copy to appropriate

District Office

☐ AMENDED REPORT

WELL LOCATION AND ACREAGE DEDICATION PLAT

¹ API Number 30-025-	² Pool Code 98180	³ Pool Name WC-025 G-09 S253309P; Upper Wolfcamp
⁴ Property Code 321651	⁵ Property Name SAVAGE 2 STATE COM	⁶ Well Number 754H
⁷ OGRID No. 7377	⁸ Operator Name EOG RESOURCES, INC.	⁹ Elevation 3529'

¹⁰Surface Location


UL or lot no.	Section	Township	Range	Lot Idn	Feet from the	North/South line	Feet from the	East/West line	County
2	2	25-S	32-E	-	534'	NORTH	2285'	EAST	LEA

¹¹Bottom Hole Location If Different From Surface

UL or lot no.	Section	Township	Range	Lot Idn	Feet from the	North/South line	Feet from the	East/West line	County
P	2	25-S	32-E	-	100'	SOUTH	1300'	EAST	LEA

¹² Dedicated Acres 320.67	¹³ Joint or Infill	¹⁴ Consolidation Code	¹⁵ Order No.
--	-------------------------------	----------------------------------	-------------------------

No allowable will be assigned to this completion until all interests have been consolidated or a non-standard unit has been approved by the division.



District I
1625 N. French Dr., Hobbs, NM 88240
Phone: (575) 393-6161 Fax: (575) 393-0720
District II
811 S. First St., Artesia, NM 88210
Phone: (575) 748-1283 Fax: (575) 748-9720
District III
1000 Rio Brazos Road, Aztec, NM 87410
Phone: (505) 334-6178 Fax: (505) 334-6170
District IV
1220 S. St. Francis Dr., Santa Fe, NM 87505
Phone: (505) 476-3460 Fax: (505) 476-3462

State of New Mexico
Energy, Minerals & Natural Resources
Department
OIL CONSERVATION DIVISION
1220 South St. Francis Dr.
Santa Fe, NM 87505

FORM C-102

Revised August 1, 2011

Submit one copy to appropriate

District Office

☐ AMENDED REPORT

WELL LOCATION AND ACREAGE DEDICATION PLAT

¹ API Number 30-025-46332	² Pool Code 98180	³ Pool Name WC-025 G-09 S253309A; Upper Wolfcamp
⁴ Property Code 321651	⁵ Property Name SAVAGE 2 STATE COM	⁶ Well Number 702H
⁷ OGRID No. 7377	⁸ Operator Name EOG RESOURCES, INC.	⁹ Elevation 3520'

¹⁰Surface Location

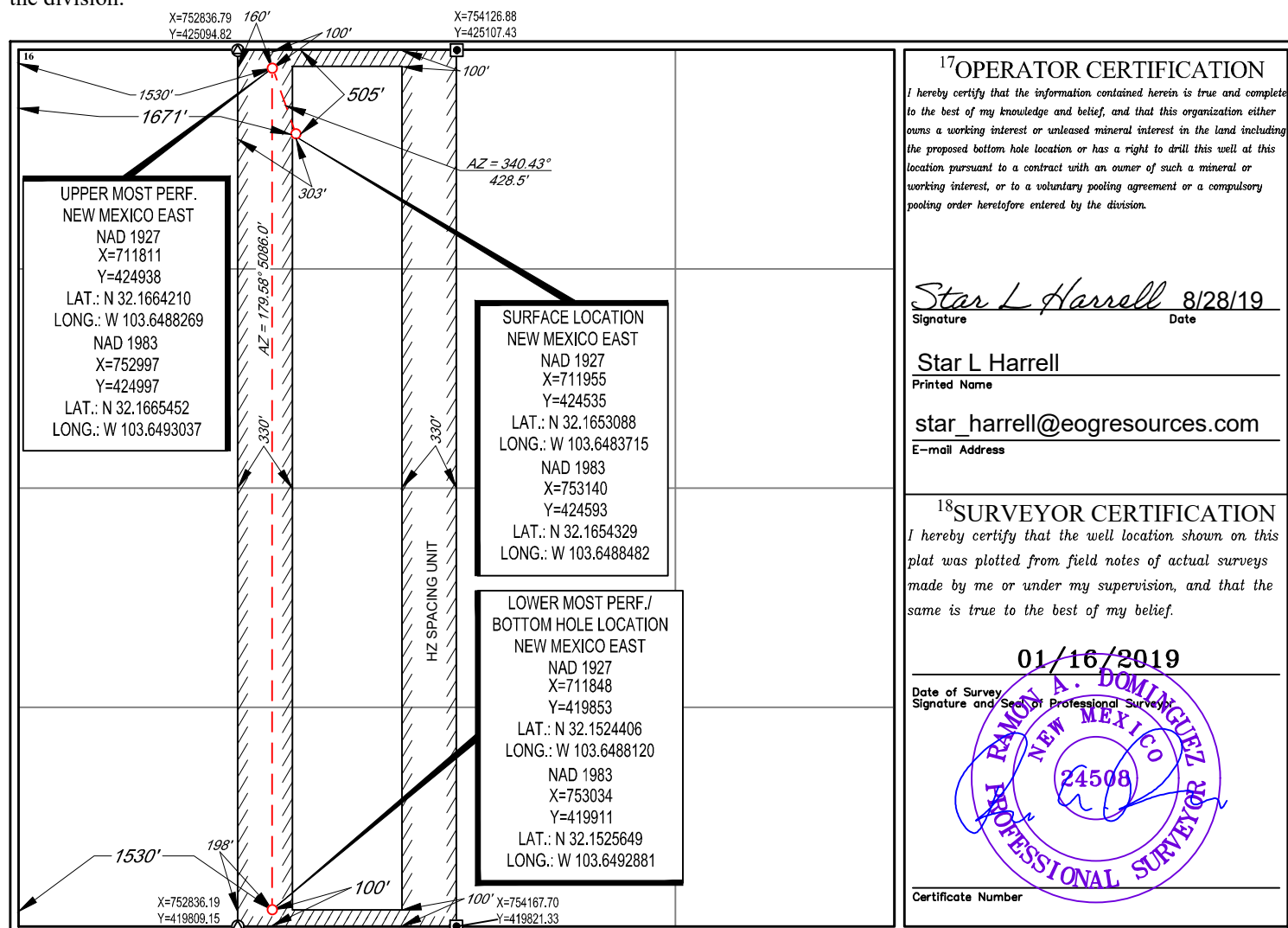
UL or lot no.	Section	Township	Range	Lot Idn	Feet from the	North/South line	Feet from the	East/West line	County
3	2	25-S	32-E	-	505'	NORTH	1671'	WEST	LEA

¹¹Bottom Hole Location If Different From Surface

UL or lot no.	Section	Township	Range	Lot Idn	Feet from the	North/South line	Feet from the	East/West line	County
N	2	25-S	32-E	-	100'	SOUTH	1530'	WEST	LEA

¹² Dedicated Acres 160.19	¹³ Joint or Infill	¹⁴ Consolidation Code	¹⁵ Order No.
---	-------------------------------	----------------------------------	-------------------------

No allowable will be assigned to this completion until all interests have been consolidated or a non-standard unit has been approved by the division.



District I
1625 N. French Dr., Hobbs, NM 88240
Phone: (575) 393-6161 Fax: (575) 393-0720
District II
811 S. First St., Artesia, NM 88210
Phone: (575) 748-1283 Fax: (575) 748-9720
District III
1000 Rio Brazos Road, Aztec, NM 87410
Phone: (505) 334-6178 Fax: (505) 334-6170
District IV
1220 S. St. Francis Dr., Santa Fe, NM 87505
Phone: (505) 476-3460 Fax: (505) 476-3462

State of New Mexico
Energy, Minerals & Natural Resources
Department
OIL CONSERVATION DIVISION
1220 South St. Francis Dr.
Santa Fe, NM 87505

FORM C-102

Revised August 1, 2011

Submit one copy to appropriate

District Office

☐ AMENDED REPORT

WELL LOCATION AND ACREAGE DEDICATION PLAT

¹ API Number 30-025- 46333	² Pool Code 98180	³ Pool Name WC-025 G-09 S253309A; Upper Wolfcamp
⁴ Property Code 321651	⁵ Property Name SAVAGE 2 STATE COM	⁶ Well Number 704H
⁷ OGRID No. 7377	⁸ Operator Name EOG RESOURCES, INC.	⁹ Elevation 3528'

¹⁰Surface Location

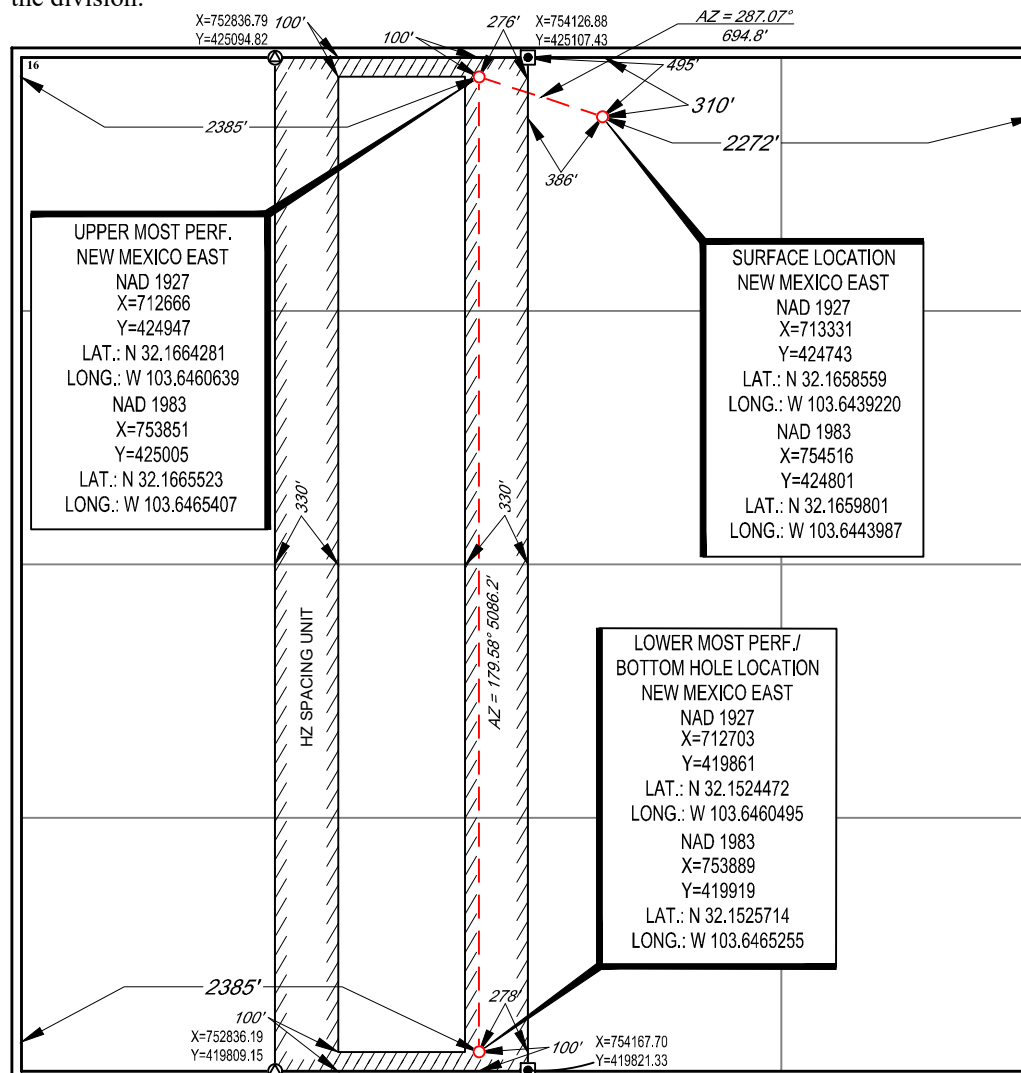
UL or lot no.	Section	Township	Range	Lot Idn	Feet from the	North/South line	Feet from the	East/West line	County
2	2	25-S	32-E	-	310'	NORTH	2272'	EAST	LEA

¹¹Bottom Hole Location If Different From Surface

UL or lot no.	Section	Township	Range	Lot Idn	Feet from the	North/South line	Feet from the	East/West line	County
N	2	25-S	32-E	-	100'	SOUTH	2385'	WEST	LEA

¹² Dedicated Acres 160.19	¹³ Joint or Infill	¹⁴ Consolidation Code	¹⁵ Order No.
---	-------------------------------	----------------------------------	-------------------------

No allowable will be assigned to this completion until all interests have been consolidated or a non-standard unit has been approved by the division.

¹⁷OPERATOR CERTIFICATION

I hereby certify that the information contained herein is true and complete to the best of my knowledge and belief, and that this organization either owns a working interest or unleased mineral interest in the land including the proposed bottom hole location or has a right to drill this well at this location pursuant to a contract with an owner of such a mineral or working interest, or to a voluntary pooling agreement or a compulsory pooling order heretofore entered by the division.

Star L Harrell 8/28/19
Signature Date

Star L Harrell
Printed Name

star_harrell@eogresources.com
E-mail Address

¹⁸SURVEYOR CERTIFICATION

I hereby certify that the well location shown on this plat was plotted from field notes of actual surveys made by me or under my supervision, and that the same is true to the best of my belief.

01/16/2019

Date of Survey
Signature and Seal of Professional Surveyor

RAMON A. DOMINGUEZ
NEW MEXICO
24508
PROFESSIONAL SURVEYOR

Certificate Number

District I
1625 N. French Dr., Hobbs, NM 88240
Phone: (575) 393-6161 Fax: (575) 393-0720
District II
811 S. First St., Artesia, NM 88210
Phone: (575) 748-1283 Fax: (575) 748-9720
District III
1000 Rio Brazos Road, Aztec, NM 87410
Phone: (505) 334-6178 Fax: (505) 334-6170
District IV
1220 S. St. Francis Dr., Santa Fe, NM 87505
Phone: (505) 476-3460 Fax: (505) 476-3462

State of New Mexico
Energy, Minerals & Natural Resources
Department
OIL CONSERVATION DIVISION
1220 South St. Francis Dr.
Santa Fe, NM 87505

FORM C-102

Revised August 1, 2011

Submit one copy to appropriate

District Office

☐ AMENDED REPORT

WELL LOCATION AND ACREAGE DEDICATION PLAT

¹ API Number 30-025- 46342	² Pool Code 98180	³ Pool Name WC-025 G-09 S253309A; Upper Wolfcamp
⁴ Property Code 321651	⁵ Property Name SAVAGE 2 STATE COM	⁶ Well Number 705H
⁷ OGRID No. 7377	⁸ Operator Name EOG RESOURCES, INC.	⁹ Elevation 3528'

¹⁰Surface Location

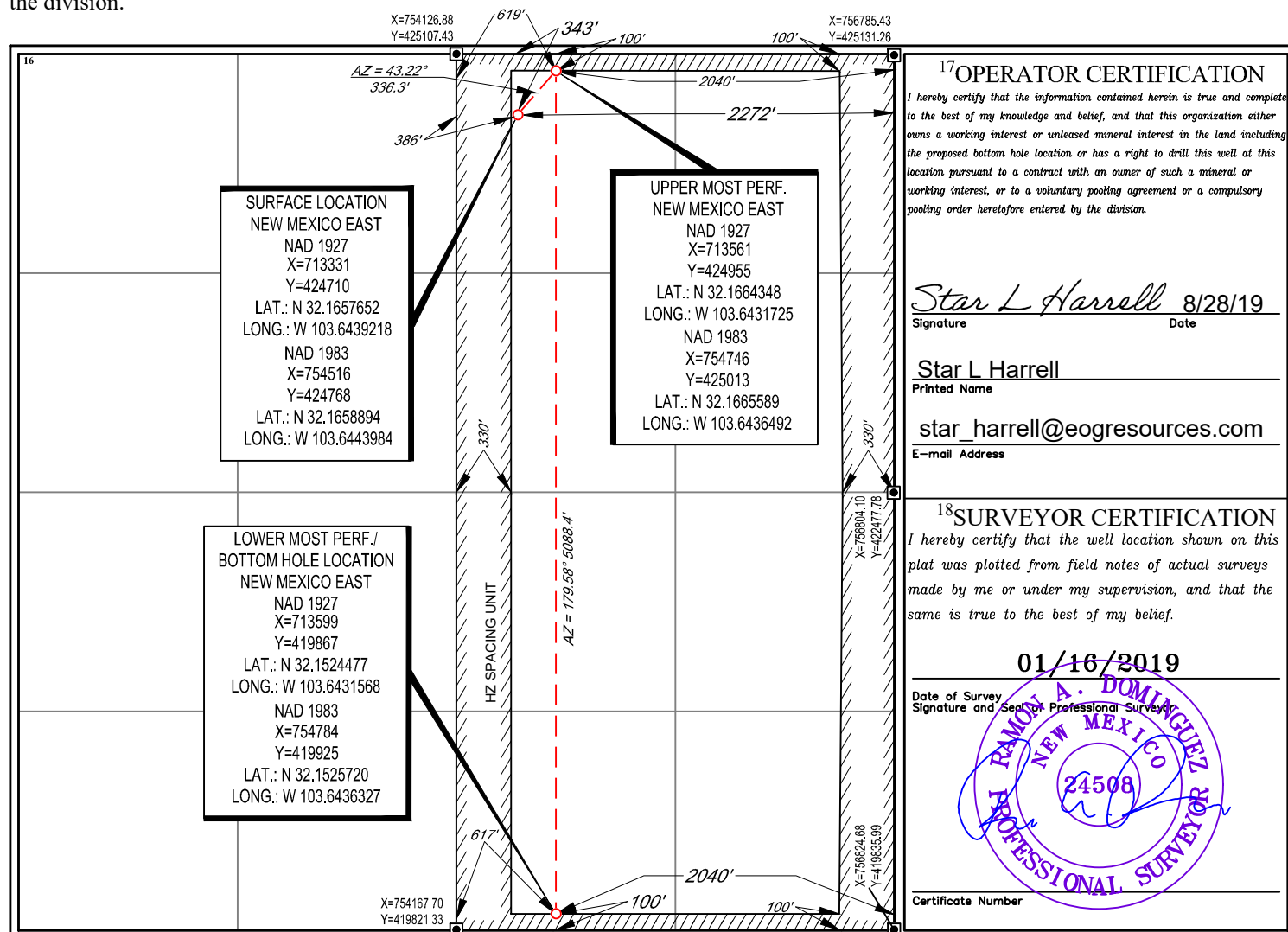
UL or lot no.	Section	Township	Range	Lot Idn	Feet from the	North/South line	Feet from the	East/West line	County
2	2	25-S	32-E	-	343'	NORTH	2272'	EAST	LEA

¹¹Bottom Hole Location If Different From Surface

UL or lot no.	Section	Township	Range	Lot Idn	Feet from the	North/South line	Feet from the	East/West line	County
0	2	25-S	32-E	-	100'	SOUTH	2040'	EAST	LEA

¹² Dedicated Acres 320.67	¹³ Joint or Infill	¹⁴ Consolidation Code	¹⁵ Order No.
---	-------------------------------	----------------------------------	-------------------------

No allowable will be assigned to this completion until all interests have been consolidated or a non-standard unit has been approved by the division.



District I
1625 N. French Dr., Hobbs, NM 88240
Phone: (575) 393-6161 Fax: (575) 393-0720
District II
811 S. First St., Artesia, NM 88210
Phone: (575) 748-1283 Fax: (575) 748-9720
District III
1000 Rio Brazos Road, Aztec, NM 87410
Phone: (505) 334-6178 Fax: (505) 334-6170
District IV
1220 S. St. Francis Dr., Santa Fe, NM 87505
Phone: (505) 476-3460 Fax: (505) 476-3462

State of New Mexico
Energy, Minerals & Natural Resources
Department
OIL CONSERVATION DIVISION
1220 South St. Francis Dr.
Santa Fe, NM 87505

FORM C-102

Revised August 1, 2011

Submit one copy to appropriate

District Office

☐ AMENDED REPORT

WELL LOCATION AND ACREAGE DEDICATION PLAT

¹ API Number 30-025- 46348	² Pool Code 98180	³ Pool Name WC-025 G-09 S253309A; Upper Wolfcamp
⁴ Property Code 321651	⁵ Property Name SAVAGE 2 STATE COM	⁶ Well Number #707H
⁷ OGRID No. 7377	⁸ Operator Name EOG RESOURCES, INC.	⁹ Elevation 3543'

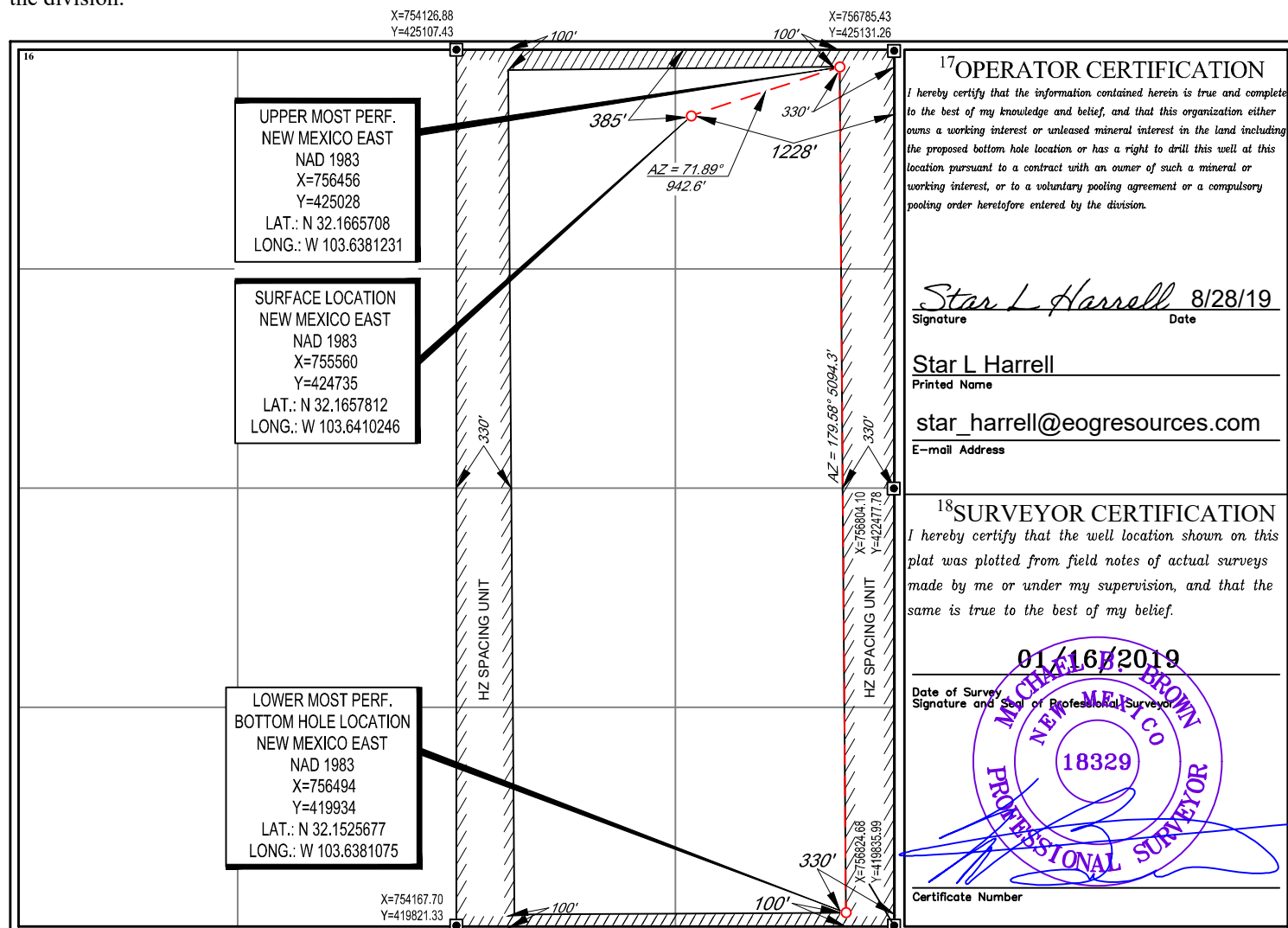
¹⁰Surface Location

UL or lot no.	Section	Township	Range	Lot Idn	Feet from the	North/South line	Feet from the	East/West line	County
1	2	25-S	32-E	-	385'	NORTH	1228'	EAST	LEA

UL or lot no.	Section	Township	Range	Lot Idn	Feet from the	North/South line	Feet from the	East/West line	County
P	2	25-S	32-E	-	100'	SOUTH	330'	EAST	LEA

¹² Dedicated Acres 322.76	¹³ Joint or Infill	¹⁴ Consolidation Code	¹⁵ Order No.
---	-------------------------------	----------------------------------	-------------------------

No allowable will be assigned to this completion until all interests have been consolidated or a non-standard unit has been approved by the division.



District I
1625 N. French Dr., Hobbs, NM 88240
Phone: (575) 393-6161 Fax: (575) 393-0720
District II
811 S. First St., Artesia, NM 88210
Phone: (575) 748-1283 Fax: (575) 748-9720
District III
1000 Rio Brazos Road, Aztec, NM 87410
Phone: (505) 334-6178 Fax: (505) 334-6170
District IV
1220 S. St. Francis Dr., Santa Fe, NM 87505
Phone: (505) 476-3460 Fax: (505) 476-3462

State of New Mexico
Energy, Minerals & Natural Resources
Department
OIL CONSERVATION DIVISION
1220 South St. Francis Dr.
Santa Fe, NM 87505

FORM C-102

Revised August 1, 2011

Submit one copy to appropriate

District Office

☐ AMENDED REPORT

WELL LOCATION AND ACREAGE DEDICATION PLAT

¹ API Number 30-025- 46337	² Pool Code 98180	³ Pool Name WC-025 G-09 253309A; Upper Wolfcamp
⁴ Property Code 321651	⁵ Property Name SAVAGE 2 STATE COM	⁶ Well Number 708H
⁷ OGRID No. 7377	⁸ Operator Name EOG RESOURCES, INC.	⁹ Elevation 3535'

¹⁰Surface Location

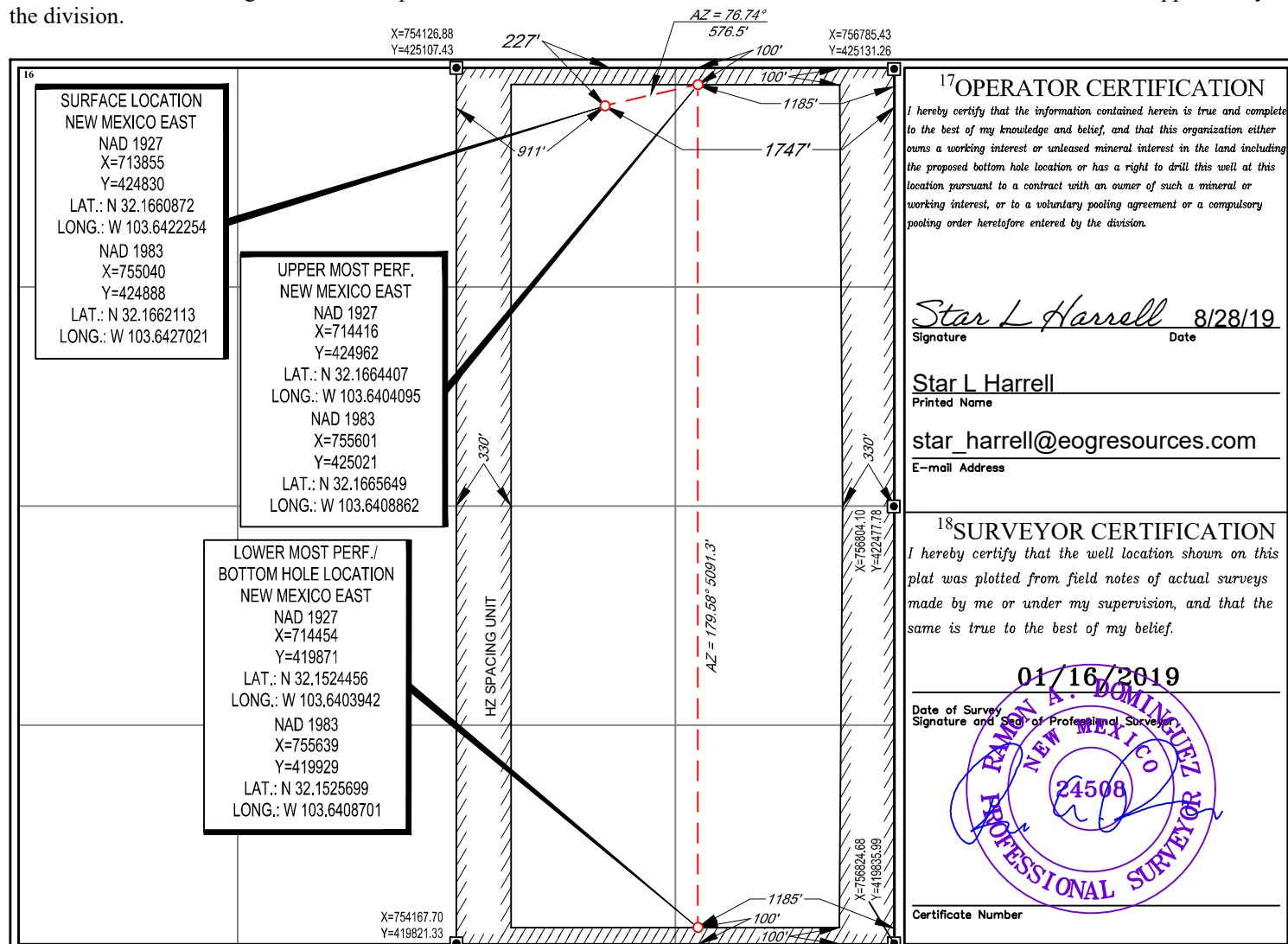
UL or lot no.	Section	Township	Range	Lot Idn	Feet from the	North/South line	Feet from the	East/West line	County
2	2	25-S	32-E	-	227'	NORTH	1747'	EAST	LEA

¹¹Bottom Hole Location If Different From Surface

UL or lot no.	Section	Township	Range	Lot Idn	Feet from the	North/South line	Feet from the	East/West line	County
P	2	25-S	32-E	-	100'	SOUTH	1185'	EAST	LEA

¹² Dedicated Acres 320.67	¹³ Joint or Infill	¹⁴ Consolidation Code	¹⁵ Order No.
---	-------------------------------	----------------------------------	-------------------------

No allowable will be assigned to this completion until all interests have been consolidated or a non-standard unit has been approved by the division.



District I
1625 N. French Dr., Hobbs, NM 88240
Phone: (575) 393-6161 Fax: (575) 393-0720
District II
811 S. First St., Artesia, NM 88210
Phone: (575) 748-1283 Fax: (575) 748-9720
District III
1000 Rio Brazos Road, Aztec, NM 87410
Phone: (505) 334-6178 Fax: (505) 334-6170
District IV
1220 S. St. Francis Dr., Santa Fe, NM 87505
Phone: (505) 476-3460 Fax: (505) 476-3462

State of New Mexico
Energy, Minerals & Natural Resources
Department
OIL CONSERVATION DIVISION
1220 South St. Francis Dr.
Santa Fe, NM 87505

FORM C-102

Revised August 1, 2011

Submit one copy to appropriate

District Office

☐ AMENDED REPORT

WELL LOCATION AND ACREAGE DEDICATION PLAT

¹ API Number 30-025-46338	² Pool Code 98180	³ Pool Name WC-025 G-09 S253309A; Upper Wolfcamp
⁴ Property Code 321651	⁵ Property Name SAVAGE 2 STATE COM	⁶ Well Number 721H
⁷ OGRID No. 7377	⁸ Operator Name EOG RESOURCES, INC.	⁹ Elevation 3520'

¹⁰Surface Location

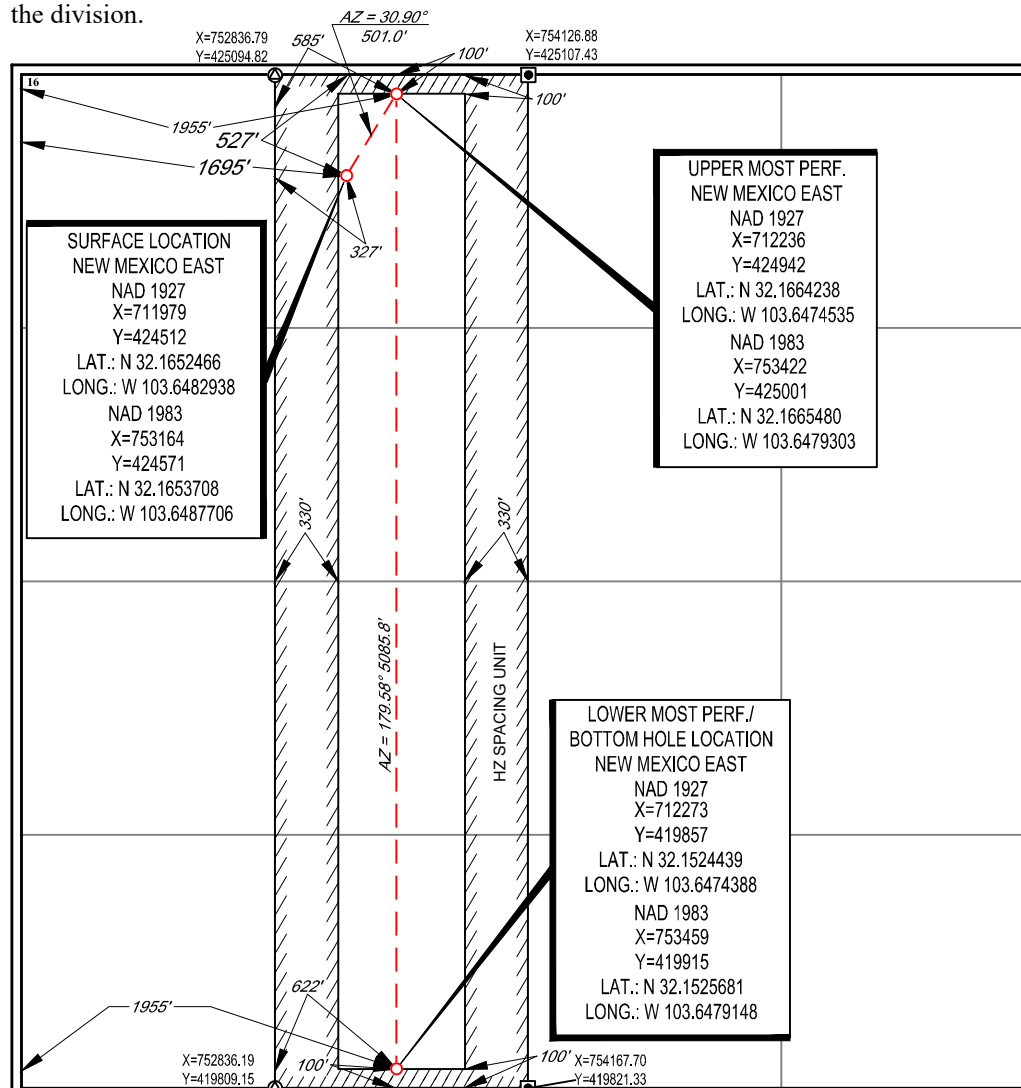
UL or lot no.	Section	Township	Range	Lot Idn	Feet from the	North/South line	Feet from the	East/West line	County
3	2	25-S	32-E	-	527'	NORTH	1695'	WEST	LEA

¹¹Bottom Hole Location If Different From Surface

UL or lot no.	Section	Township	Range	Lot Idn	Feet from the	North/South line	Feet from the	East/West line	County
N	2	25-S	32-E	-	100'	SOUTH	1955'	WEST	LEA

¹² Dedicated Acres 160.19	¹³ Joint or Infill	¹⁴ Consolidation Code	¹⁵ Order No.
---	-------------------------------	----------------------------------	-------------------------

No allowable will be assigned to this completion until all interests have been consolidated or a non-standard unit has been approved by the division.

¹⁷OPERATOR CERTIFICATION

I hereby certify that the information contained herein is true and complete to the best of my knowledge and belief, and that this organization either owns a working interest or unleased mineral interest in the land including the proposed bottom hole location or has a right to drill this well at this location pursuant to a contract with an owner of such a mineral or working interest, or to a voluntary pooling agreement or a compulsory pooling order heretofore entered by the division.

Star L Harrell 8/28/19
Signature Date

Star L Harrell
Printed Name

star_harrell@eogresources.com
E-mail Address

¹⁸SURVEYOR CERTIFICATION

I hereby certify that the well location shown on this plat was plotted from field notes of actual surveys made by me or under my supervision, and that the same is true to the best of my belief.

01/16/2019

Date of Survey
Signature and Seal of Professional Surveyor

RAMON A. DOMINGUEZ
NEW MEXICO
24508
PROFESSIONAL SURVEYOR

Certificate Number

District I
1625 N. French Dr., Hobbs, NM 88240
Phone: (575) 393-6161 Fax: (575) 393-0720

District II
811 S. First St., Artesia, NM 88210
Phone: (575) 748-1283 Fax: (575) 748-9720

District III
1000 Rio Brazos Road, Aztec, NM 87410
Phone: (505) 334-6178 Fax: (505) 334-6170

District IV
1220 S. St. Francis Dr., Santa Fe, NM 87505
Phone: (505) 476-3460 Fax: (505) 476-3462

State of New Mexico
Energy, Minerals & Natural Resources
Department
OIL CONSERVATION DIVISION
1220 South St. Francis Dr.
Santa Fe, NM 87505

FORM C-102

Revised August 1, 2011

Submit one copy to appropriate

District Office

☐ **AMENDED REPORT**

WELL LOCATION AND ACREAGE DEDICATION PLAT

¹ API Number 30-025- 46339	² Pool Code 98180	³ Pool Name WC-025 G-09 S253309A; Upper Wolfcamp
⁴ Property Code 321651	⁵ Property Name SAVAGE 2 STATE COM	
⁷ OGRID No. 7377	⁸ Operator Name EOG RESOURCES, INC.	⁶ Well Number 722H ⁹ Elevation 3529'

¹⁰Surface Location

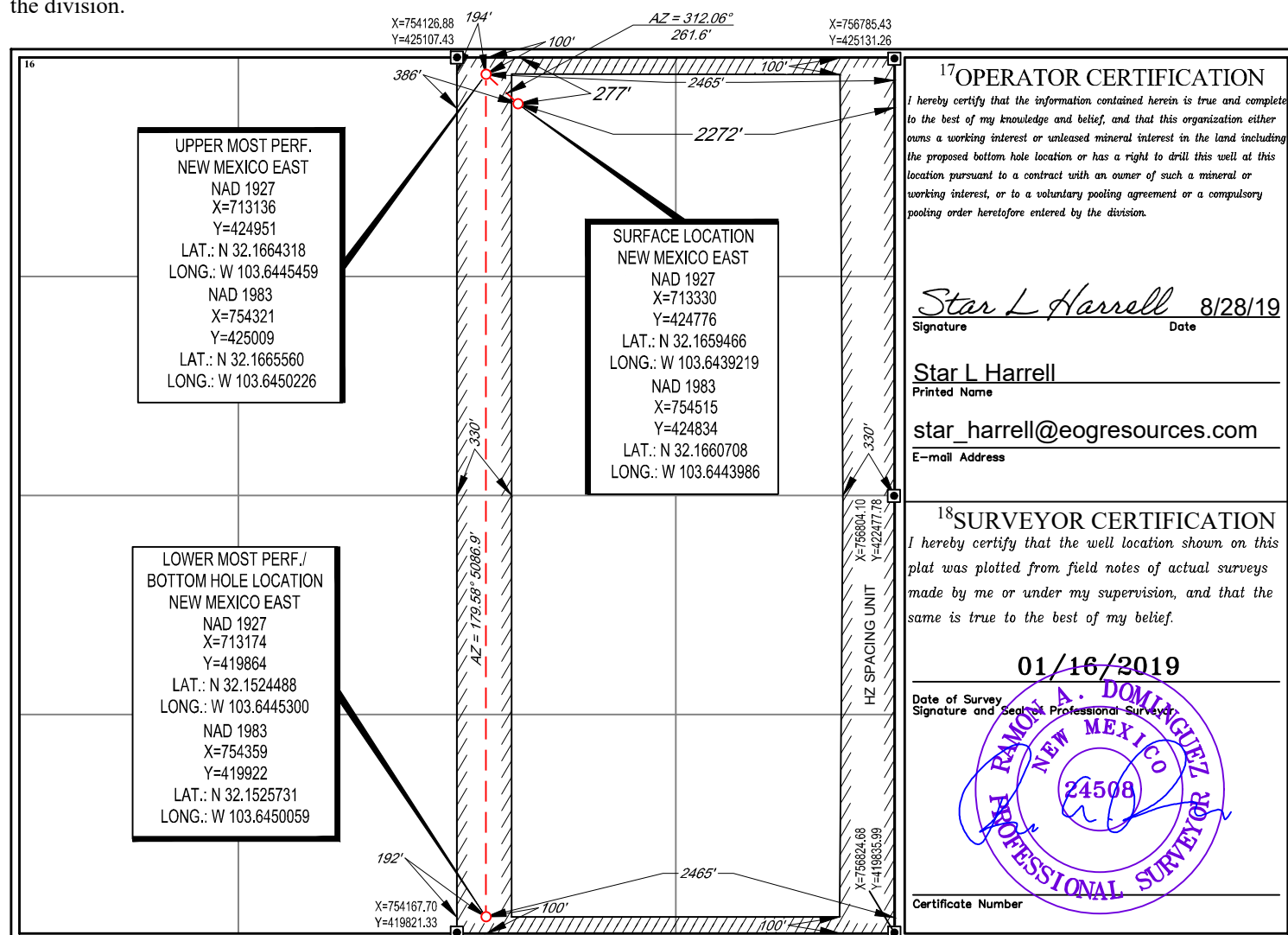
UL or lot no.	Section	Township	Range	Lot Idn	Feet from the	North/South line	Feet from the	East/West line	County
2	2	25-S	32-E	—	277'	NORTH	2272'	EAST	LEA

¹¹Bottom Hole Location If Different From Surface

UL or lot no.	Section	Township	Range	Lot Idn	Feet from the	North/South line	Feet from the	East/West line	County
0	2	25-S	32-E	—	100'	SOUTH	2465'	EAST	LEA

¹² Dedicated Acres	¹³ Joint or Infill	¹⁴ Consolidation Code	¹⁵ Order No.
322.76			

No allowable will be assigned to this completion until all interests have been consolidated or a non-standard unit has been approved by the division.



District I
1625 N. French Dr., Hobbs, NM 88240
Phone: (575) 393-6161 Fax: (575) 393-0720

District II
811 S. First St., Artesia, NM 88210
Phone: (575) 748-1283 Fax: (575) 748-9720

District III
1000 Rio Brazos Road, Aztec, NM 87410
Phone: (505) 334-6178 Fax: (505) 334-6170

District IV
1220 S. St. Francis Dr., Santa Fe, NM 87505
Phone: (505) 476-3460 Fax: (505) 476-3462

State of New Mexico
Energy, Minerals & Natural Resources
Department
OIL CONSERVATION DIVISION
1220 South St. Francis Dr.
Santa Fe, NM 87505

FORM C-102

Revised August 1, 2011

Submit one copy to appropriate

District Office

☐ **AMENDED REPORT**

WELL LOCATION AND ACREAGE DEDICATION PLAT

¹ API Number 30-025- 46340	² Pool Code 98180	³ Pool Name WC-025 G-09 S253309A; Upper Wolfcamp
⁴ Property Code 321651	⁵ Property Name SAVAGE 2 STATE COM	
⁷ OGRID No. 7377	⁸ Operator Name EOG RESOURCES, INC.	⁶ Well Number 723H ⁹ Elevation 3535'

¹⁰Surface Location

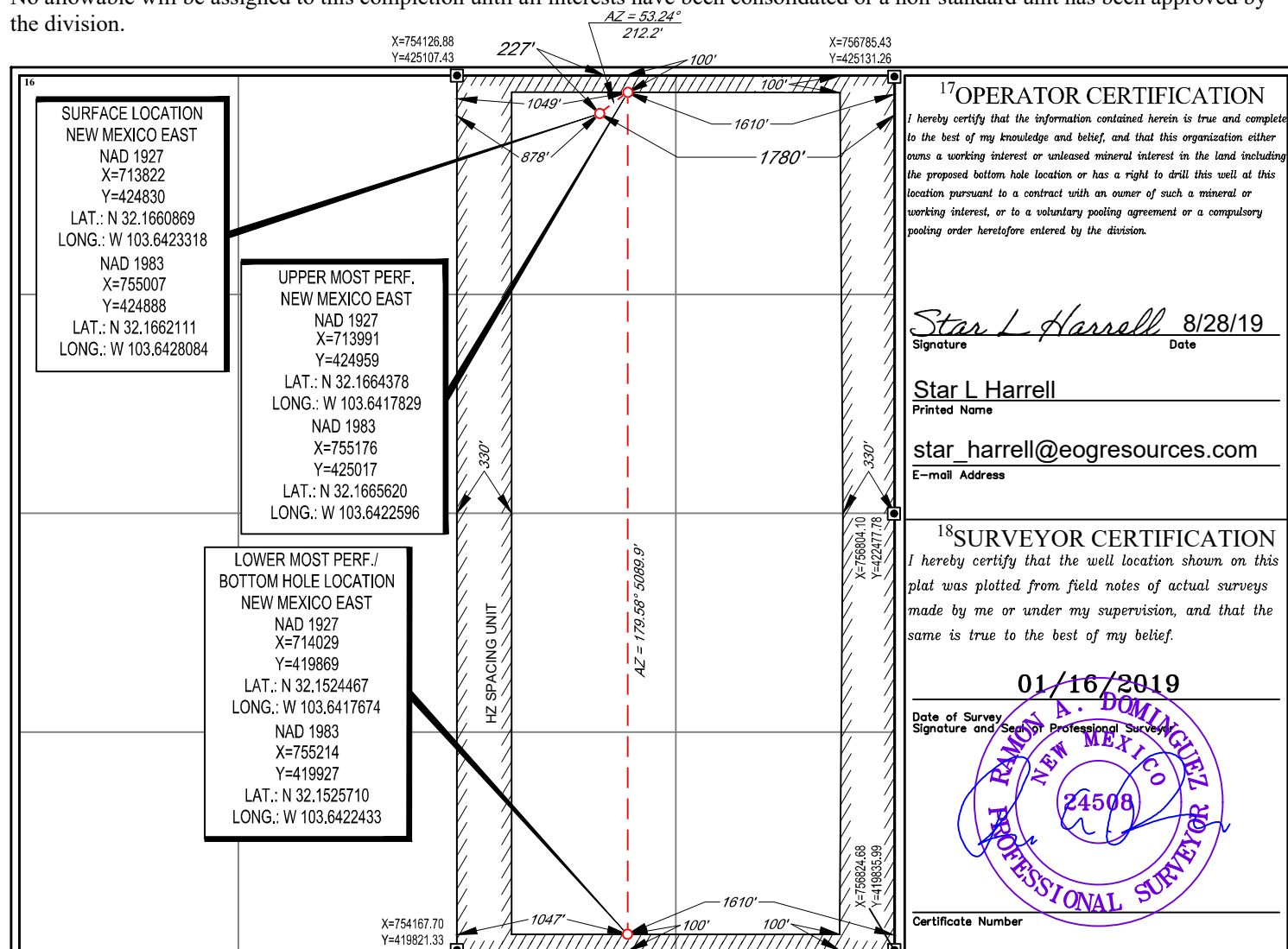
UL or lot no.	Section	Township	Range	Lot Idn	Feet from the	North/South line	Feet from the	East/West line	County
2	2	25-S	32-E	-	227'	NORTH	1780'	EAST	LEA

¹¹Bottom Hole Location If Different From Surface

UL or lot no.	Section	Township	Range	Lot Idn	Feet from the	North/South line	Feet from the	East/West line	County
0	2	25-S	32-E	-	100'	SOUTH	1610'	EAST	LEA

¹² Dedicated Acres	¹³ Joint or Infill	¹⁴ Consolidation Code	¹⁵ Order No.
320.67			

No allowable will be assigned to this completion until all interests have been consolidated or a non-standard unit has been approved by the division.



District I
1625 N. French Dr., Hobbs, NM 88240
Phone: (575) 393-6161 Fax: (575) 393-0720

District II
811 S. First St., Artesia, NM 88210
Phone: (575) 748-1283 Fax: (575) 748-9720

District III
1000 Rio Brazos Road, Aztec, NM 87410
Phone: (505) 334-6178 Fax: (505) 334-6170

District IV
1220 S. St. Francis Dr., Santa Fe, NM 87505
Phone: (505) 476-3460 Fax: (505) 476-3462

State of New Mexico
Energy, Minerals & Natural Resources
Department
OIL CONSERVATION DIVISION
1220 South St. Francis Dr.
Santa Fe, NM 87505

FORM C-102

Revised August 1, 2011

Submit one copy to appropriate

District Office

☐ **AMENDED REPORT**

WELL LOCATION AND ACREAGE DEDICATION PLAT

¹ API Number 30-025- 46343	² Pool Code 98180	³ Pool Name WC-025 G-09 S253309A; Upper Wolfcamp
⁴ Property Code 321651	⁵ Property Name SAVAGE 2 STATE COM	
⁷ OGRID No. 7377	⁸ Operator Name EOG RESOURCES, INC.	⁶ Well Number 726H ⁹ Elevation 3544'

¹⁰Surface Location


UL or lot no.	Section	Township	Range	Lot Idn	Feet from the	North/South line	Feet from the	East/West line	County
1	2	25-S	32-E	—	358'	NORTH	1209'	EAST	LEA

¹¹Bottom Hole Location If Different From Surface

UL or lot no.	Section	Township	Range	Lot Idn	Feet from the	North/South line	Feet from the	East/West line	County
P	2	25-S	32-E	—	100'	SOUTH	755'	EAST	LEA

¹² Dedicated Acres 320.67	¹³ Joint or Infill	¹⁴ Consolidation Code	¹⁵ Order No.
--	-------------------------------	----------------------------------	-------------------------

No allowable will be assigned to this completion until all interests have been consolidated or a non-standard unit has been approved by the division. AZ = 59.90°



Communitization agreement

[Download](#)
[Printer Friendly](#)
[Instructions](#)
[Post a comment!](#)

Communitization Name:

SAVAGE 2 STATE COM E2 WOLFCAMP

Current Operator:

Original Operator: EOG RESOURCES INC [\[Operator Details \]](#)

PUN: 1384052

Communitization Status Code: Approved

Comm Beneficiary Institution:

OCD Order Number 0

Approval Date: 05-04-2020

Effective Date: 06-01-2020

Termination Date: 12-31-9999

Termination Reason: AMENDMENT

Remarks: WOLFCAMP FORMATION

Location:

County

Section Township Range STR Location

2 25S 32E E2 [\[Land Details \]](#)

Acreage:

Fee: 0

Indian: 0

State: 320.67

Federal: 0

Total: 320.67

Leases in this agreement:

VB-1186-0001 [\[Lease Information \]](#)

VB-1194-0001 [\[Lease Information \]](#)

Wells in this agreement:

API Number	Well Number	Township	Range	Section	Unit	Lot	Pool Name	Property Name
3002546337	708H	25S	32E	2	P		WC-025 G-09 S253309P;UPR WOLFCAMP	SAVAGE 2 STATE COM
3002546339	722H	25S	32E	2	O		WC-025 G-09 S253309P;UPR WOLFCAMP	SAVAGE 2 STATE COM
3002546340	723H	25S	32E	2	O		WC-025 G-09 S253309P;UPR WOLFCAMP	SAVAGE 2 STATE COM
3002546342	705H	25S	32E	2	O		WC-025 G-09 S253309P;UPR WOLFCAMP	SAVAGE 2 STATE COM
3002546343	728H	25S	32E	2	P		WC-025 G-09 S253309P;UPR WOLFCAMP	SAVAGE 2 STATE COM
3002546348	707H	25S	32E	2	P		WC-025 G-09 S253309P;UPR WOLFCAMP	SAVAGE 2 STATE COM

communitization agreement

Download

Printer Friendly

Instructions

Post a comment!

Communitization Name:

SAVAGE 2 STATE COM #702, 704 & 721H

Current Operator:

Original Operator: EOG RESOURCES INC [\[Operator Details \]](#)

PUN: 1384104

Communitization Status Code: Approved

Comm Beneficiary Institution:

OCD Order Number 0

Approval Date: 11-17-2020

Effective Date: 08-01-2019

Termination Date: 12-31-9999

Termination Reason: AMENDMENT

Remarks: WOLFCAMP FORMATION

Location:

County

Section Township Range STR Location

2 25S 32E E2W2 [\[Land Details \]](#)

Acreage:

Fee: 0

Indian: 0

State: 160.19

Federal: 0

Total: 160.19

Leases in this agreement:

VB-1186-0001 [\[Lease Information \]](#)VB-1194-0001 [\[Lease Information \]](#)

Wells in this agreement:

API Number	Well Number	Township	Range	Section	Unit	Lot	Pool Name	Property Name
3002546332	702H	25S	32E	2	N		WC-025 G-09 S253309P;UPR WOLFCAMP	SAVAGE 2 STATE COM
3002546333	704H	25S	32E	2	N		WC-025 G-09 S253309P;UPR WOLFCAMP	SAVAGE 2 STATE COM
3002546338	721H	25S	32E	2	N		WC-025 G-09 S253309P;UPR WOLFCAMP	SAVAGE 2 STATE COM

communitization agreement

Download

Printer Friendly

Instructions

Post a comment!

Communitization Name:

SAVAGE 2 STATE COM #101H

Current Operator:

Original Operator: EOG RESOURCES INC [\[Operator Details \]](#)

PUN: 1373139

Communitization Status Code: Approved

Comm Beneficiary Institution:

OCD Order Number 0

Approval Date: 09-26-2018

Effective Date: 06-01-2018

Termination Date: 12-31-9999

Termination Reason: AMENDMENT

Remarks: BONE SPRING FORMATION

Location:

County

Section Township Range STR Location

2 25S 34E W2W2 [\[Land Details \]](#)

Acreage:

Fee: 0

Indian: 0

State: 160.1

Federal: 0

Total: 160.1

Leases in this agreement:

VB-1186-0001 [\[Lease Information \]](#)VB-1194-0001 [\[Lease Information \]](#)

Wells in this agreement:

API Number	Well Number	Township	Range	Section	Unit	Lot	Pool Name	Property Name
3002544971	101H	25S	32E	2	M		WC-025 G-07 S243225C;LWR BONE SPRIN	SAVAGE 2 STATE COM
3002544972	201H	25S	32E	2	M		WC-025 G-07 S243225C;LWR BONE SPRIN	SAVAGE 2 STATE COM
3002544973	301H	25S	32E	2	M		WC-025 G-07 S243225C;LWR BONE SPRIN	SAVAGE 2 STATE COM
3002544974	501H	25S	32E	2	M		WC-025 G-07 S243225C;LWR BONE SPRIN	SAVAGE 2 STATE COM

Communitization agreement

Download

Printer Friendly

Instructions

Post a comment!

Communitization Name:

SAVAGE 2 STATE COM #701H

Current Operator:

Original Operator: EOG RESOURCES INC [\[Operator Details \]](#)

PUN: 1373122

Communitization Status Code: Approved

Comm Beneficiary Institution:

OCD Order Number 0

Approval Date: 09-26-2018

Effective Date: 06-01-2018

Termination Date: 12-31-9999

Termination Reason: AMENDMENT

Remarks: WOLFCAMP FORMATION

Location:

County

Section Township Range STR Location

2 25S 32E W2W2 [\[Land Details \]](#)

Acreage:

Fee: 0

Indian: 0

State: 160.1

Federal: 0

Total: 160.1

Leases in this agreement:

VB-1186-0001 [\[Lease Information \]](#)VB-1194-0001 [\[Lease Information \]](#)

Wells in this agreement:

API Number	Well Number	Township	Range	Section	Unit	Lot	Pool Name	Property Name
3002544975	701H	25S	32E	2	M		WC-025 G-09 S253309P;UPR WOLFCAMP	SAVAGE 2 STATE COM
3002546341	741H	25S	32E	2	M		WC-025 G-09 S253309P;UPR WOLFCAMP	SAVAGE 2 STATE COM

Communitization agreement

Download

Printer Friendly

Instructions

Post a comment!

Communitization Name:

SAVAGE 2 STATE COM #506H

Current Operator:

Original Operator: EOG RESOURCES INC [\[Operator Details \]](#)

PUN: 1377675

Communitization Status Code: Approved

Comm Beneficiary Institution:

OCD Order Number 0

Approval Date: 06-14-2019

Effective Date: 03-01-2019

Termination Date: 12-31-9999

Termination Reason: AMENDMENT

Remarks: BONE SPRING FORMATION

Location:

County

Section Township Range STR Location

2 25S 32E W2E2 [\[Land Details \]](#)

Acreage:

Fee: 0

Indian: 0

State: 160.29

Federal: 0

Total: 160.29

Leases in this agreement:

VB-1186-0001 [\[Lease Information \]](#)VB-1194-0001 [\[Lease Information \]](#)

Wells in this agreement:

API Number	Well Number	Township	Range	Section	Unit	Lot	Pool Name	Property Name
3002545693	506H	25S	32E	2	O		WC-025 G-08 S253235G;LWR BONE SPRIN	SAVAGE 2 STATE COM

Communitization agreement

Download

Printer Friendly

Instructions

Post a comment!

Communitization Name:

SAVAGE 2 STATE COM #502H

Current Operator:

Original Operator: EOG RESOURCES INC

[\[Operator Details \]](#)

PUN: 1378656

Communitization Status Code: Approved

Comm Beneficiary Institution:

OCD Order Number 0

Approval Date: 06-14-2019

Effective Date: 03-01-2019

Termination Date: 12-31-9999

Termination Reason: AMENDMENT

Remarks: BONE SPRING FORMATION; COVERED BY CA#203787

Location:

County

Section Township Range STR Location

2 25S 32E W2W2 [\[Land Details \]](#)

Acreage:

Fee: 0

Indian: 0

State: 160.1

Federal: 0

Total: 160.1

Leases in this agreement:

VB-1186-0001 [\[Lease Information \]](#)VB-1194-0001 [\[Lease Information \]](#)

Wells in this agreement:

API Number	Well Number	Township	Range	Section	Unit	Lot	Pool Name	Property Name
3002545671	502H	25S	32E	2	M		WC-025 G-08 S253235G;LWR BONE SPRIN	SAVAGE 2 STATE COM

Communitization agreement

Download

Printer Friendly

Instructions

Post a comment!

Communitization Name:

SAVAGE 2 STATE COM #503H

Current Operator:

Original Operator: EOG RESOURCES INC [\[Operator Details \]](#)

PUN: 1378799

Communitization Status Code: Pending

Comm Beneficiary Institution:

OCD Order Number 0

Approval Date: 12-31-9999

Effective Date: 08-21-2019

Termination Date: 12-31-9999

Termination Reason: AMENDMENT

Remarks: BONE SPRING FORMATION

Location:

County

Section Township Range STR Location

2 25S 32E E2W2 [\[Land Details \]](#)

Acreage:

Fee: 0

Indian: 0

State: 160.19

Federal: 0

Total: 160.19

Leases in this agreement:

Wells in this agreement:

API Number	Well Number	Township	Range	Section	Unit	Lot	Pool Name	Property Name
3002545672	503H	25S	32E	2	N		WC-025 G-08 S253235G;LWR BONE SPRIN	SAVAGE 2 STATE COM
3002545673	504H	25S	32E	2	N		WC-025 G-08 S253235G;LWR BONE SPRIN	SAVAGE 2 STATE COM

Communitization agreement

Download

Printer Friendly

Instructions

Post a comment!

Communitization Name:

SAVAGE 2 STATE COM #507H

Current Operator:

Original Operator: EOG RESOURCES INC [\[Operator Details \]](#)

PUN: 1378803

Communitization Status Code: Approved

Comm Beneficiary Institution:

OCD Order Number 0

Approval Date: 06-14-2019

Effective Date: 03-01-2019

Termination Date: 12-31-9999

Termination Reason: AMENDMENT

Remarks: BONE SPRING FORMATION

Location:

County

Section Township Range STR Location

2 25S 32E E2E2 [\[Land Details \]](#)

Acreage:

Fee: 0

Indian: 0

State: 160.38

Federal: 0

Total: 160.38

Leases in this agreement:

VB-1186-0001 [\[Lease Information \]](#)VB-1194-0001 [\[Lease Information \]](#)

Wells in this agreement:

API Number	Well Number	Township	Range	Section	Unit	Lot	Pool Name	Property Name
3002545694	507H	25S	32E	2	P		WC-025 G-08 S253235G;LWR BONE SPRIN	SAVAGE 2 STATE COM
3002545695	508H	25S	32E	2	P		WC-025 G-08 S253235G;LWR BONE SPRIN	SAVAGE 2 STATE COM

Communitization agreement

Download

Printer Friendly

Instructions

Post a comment!

Communitization Name:

SAVAGE 2 STATE COM #505Y

Current Operator:

Original Operator: EOG RESOURCES INC [\[Operator Details \]](#)

PUN: 1378867

Communitization Status Code: Pending

Comm Beneficiary Institution:

OCD Order Number 0

Approval Date: 12-31-9999

Effective Date: 08-30-2019

Termination Date: 12-31-9999

Termination Reason: AMENDMENT

Remarks: BONE SPRING FORMATION

Location:

County

Section Township Range STR Location

2 25S 32E E2W2 [\[Land Details \]](#)

Acreage:

Fee: 0

Indian: 0

State: 160.19

Federal: 0

Total: 160.19

Leases in this agreement:

Wells in this agreement:

API Number	Well Number	Township	Range	Section	Unit	Lot	Pool Name	Property Name
3002545814	505Y	25S	32E	2	N		WC-025 G-08 S253235G;LWR BONE SPRIN	SAVAGE 2 STATE COM

**NM State Land Office
Oil, Gas, & Minerals Division**

**STATE/STATE OR
STATE/FEE**
Revised March 2017

COMMUNITIZATION AGREEMENT
ONLINE Version

KNOW ALL MEN BY THESE PRESENTS: Well Names: **Savage 2 State Com #504H**
API#: 30-025-45673

STATE OF NEW MEXICO)
)
COUNTY OF LEA)

THAT THIS AGREEMENT [which is NOT to be used for carbon dioxide or helium] is entered into as of **August 1, 2019**, by and between the parties subscribing, ratifying or consenting hereto, such parties hereinafter being referred to as "Parties hereto";

WHEREAS, the Commissioner of Public Lands of the State of New Mexico is authorized by the Legislature, as set forth in Sec. 19-10-53, New Mexico Statutes, Annotated, 1978, in the interest of conservation of oil & gas and the prevention of waste to consent to and approve the development or operation of State Trust Lands under agreements made by lessees of oil & gas leases thereon, jointly or severally with other oil & gas lessees of State Trust Lands, or oil and gas lessees or mineral owners of privately owned or fee lands, for the purpose of pooling or communitizing such lands to form a proration unit or portion thereof, or well-spacing unit, pursuant to any order, rule or regulation of the New Mexico Oil Conservation Division of the New Mexico Energy, Minerals and Natural Resources Department where such agreement provides for the allocation of the production of oil or gas from such pools or communitized areas on an acreage or other basis found by the Commissioner of Public Lands to be fair and equitable.

WHEREAS, the parties hereto, own working, royalty, or other leasehold interests or operating rights under the oil and gas leases and lands subject to this agreement, which leases are more particularly described in the schedule attached hereto, marked Exhibit "A" and made a part hereof, for all purposes; and

WHEREAS, said leases, insofar as they cover the **Bone Spring** formations or pool as defined by the NMOCD, as further described on Exhibit "A" (hereinafter referred to as "said formation") in and under the land hereinafter described cannot be independently developed and operated in conformity with the well spacing program established for such formation in and under said lands; and

WHEREAS, the parties hereto desire to communitize and pool their respective interests in said leases subject to this agreement for the purpose of developing, operating and producing hydrocarbons in the said formation in and under the land hereinafter described subject to the terms hereof.

ONLINE version
March, 2017

State/State
State/Fee

NOW THEREFORE, in consideration of the premises and the mutual advantages to the parties hereto, it is mutually covenanted and agreed by and between the undersigned as follows:

1. The lands covered by this agreement (hereinafter referred to as the "communitized area") are described as follows:

Township 25 South, Range 32 East, N.M.P.M

Section: 2: Lot 3, SE/4NW/4, E/2 SW/4

Lea County, New Mexico

containing **160.19** acres, more or less. It is the judgment of the parties hereto that the communitization, pooling and consolidation of the aforesaid land into a single unit for the development and production of hydrocarbons from the said formation in and under said land is necessary and advisable in order to properly develop and produce the hydrocarbons in the said formation beneath the said land in accordance with the well spacing rules of the Oil Conservation Division of the New Mexico Energy, Minerals and Natural Resources Department, and in order to promote the conservation of the hydrocarbons in and that may be produced from said formation in and under said lands, and would be in the public interest;

AND, for the purposes aforesaid, the parties hereto do hereby communitize for proration or spacing purposes only the leases and/or depths described in Exhibit "A" hereto insofar as they cover hydrocarbons within and that may be produced from the said formation (hereinafter referred to as "communitized substances") beneath the above-described land, into a single communitization, for the development, production, operation and conservation of the hydrocarbons in said formation beneath said lands.

Attached hereto and made a part of this agreement for all purposes, is Exhibit A showing the acreage, depths communitized and ownership (Lessees of Record) of all leases within the communitized area.

2. The communitized area shall be developed and operated as an entirety with the understanding and agreement between the parties hereto that all communitized substances produced therefrom shall be allocated among the leases described in Exhibit "A" hereto in the proportion that the number of surface acres covered by each of such leases and included within the communitized area bears to the total number of acres contained in the communitized area.

3. Subject to Paragraph 4, the royalties payable on communitized substances allocated to the individual leases and the rentals provided for in said leases shall be determined and paid in the manner and on the basis prescribed in each of said leases. Except as provided for under the terms and provisions of the leases described in Exhibit "A" hereto or as herein provided to the contrary, the payment of rentals under the terms of said leases shall not be affected by this agreement; and except as herein modified and changed or heretofore amended, the oil and gas leases subject to this agreement shall remain in full force and effect as originally issued and amended.

4. **EOG Resources, Inc.** shall be the Operator of the said communitized area and all matters of operation shall be determined and performed by **EOG Resources, Inc.**

5. The State of New Mexico hereafter is entitled to the right to take in kind its share for the communitized substances allocated to such tract, and Operator shall make deliveries of such royalty share taken in kind in conformity with applicable contracts, laws, and regulations.

6. There shall be no obligation upon the parties hereto to offset any well or wells situated on the tracts of land comprising the communitized area, nor shall the Operator be required to measure separately the communitized substances by reason of the diverse ownership of the separate tracts of land comprising the said communitized area; provided, however, that the parties hereto shall not be released from their obligation to protect the communitized area from drainage of communitized substances by wells which may be drilled within offset distance (as that term is defined) of the communitized area.

7. The commencement, completion, and continued operation or production of a well or wells of communitized substances on the communitized area shall be considered as the commencement, completion, continued operation or production as to each of the leases described in Exhibit "A" hereto.

8. The production of communitized substances and disposal thereof shall be in conformity with the allocations, allotments, and quotas made or fixed by any duly authorized person or regulatory body under applicable Federal or State laws. This agreement shall be subject to all applicable Federal and State laws, executive orders, rules and regulations affecting the performance of the provisions hereof, and no party hereto shall suffer a forfeiture or be liable in damages for failure to comply with any of the provisions of this agreement if compliance is prevented by or if such failure results from compliance with any such laws, orders, rules and regulations.

9. This agreement shall be effective as of the date hereinabove written upon execution by the necessary parties, notwithstanding the date of execution, and upon approval by the Commissioner of Public Lands, shall remain in full force and effect for a period of one year from the date hereof and as long thereafter as communitized substances are produced from the communitized area in paying quantities; provided, that this agreement shall not expire if there is a well capable of producing gas in paying quantities located upon some part of the communitized area, if such a well is shut-in due to the inability of the Operator to obtain a pipeline connection or to market the gas therefrom, and if either: **(a)** a shut-in royalty has been timely and properly paid pursuant to the provisions of one of the State of New Mexico oil and gas leases covering lands subject to this agreement so as to prevent the expiration of such lease; or **(b)** each of the State of New Mexico oil and gas leases covering lands subject to this agreement is in its primary term (if a five-year lease), or in its primary or secondary term (if a ten-year lease), or is held by production from another well. Provided further, however, that prior to production in paying quantities from the communitized area, and upon fulfillment of all requirements of the Commissioner of Public Lands with respect to any dry hole or abandoned well drilled upon the communitized area, this agreement may be terminated at any time by mutual agreement of the parties hereto. This agreement shall not terminate upon cessation of production of communitized substances if, within sixty (60) days thereafter, reworking or drilling operations on the communitized area are commenced and are thereafter conducted with reasonable diligence. As to State Trust Lands, written notice of intention to commence such operations shall be filed with the

Commissioner of Public Lands within thirty (30) days after the cessation of such production, and a report of the status of such operations shall be made by the Operator to the Commissioner every thirty (30) days, and the cessation of such operations for more than twenty (20) consecutive days shall be considered as an abandonment of such operations as to any lease from the State of New Mexico included in this agreement.

10. Operator will furnish the Oil Conservation Division of the New Mexico Energy, Minerals and Natural Resources Department, and the Commissioner of Public Lands of the State of New Mexico, with any and all reports, statements, notices and well logs and records which may be required under the laws and regulations of the State of New Mexico.

11. It is agreed between the parties hereto that the Commissioner of Public Lands, or his duly authorized representatives, shall have the right of supervision over all operations under the communitized area to the same extent and degree as provided in the oil and gas leases described in Exhibit "A" hereto and in the applicable oil and gas regulations of the State of New Mexico.

12. If any order of the Oil Conservation Division of the New Mexico Energy Minerals and Natural Resources Department, upon which this agreement is predicated or based is in anyway changed or modified, then in such event said agreement is likewise modified to conform thereto.

13. This agreement may be executed in any number of counterparts, no one of which needs to be executed by all parties, or may be ratified or consented to by separate instruments, in writing, specifically referring hereto, and shall be binding upon all parties who have executed such a counterpart, ratification or consent hereto with the same force and effect as if all parties had signed the same document.

14. This agreement shall be binding upon the parties hereto and shall extend to and be binding upon their respective heirs, executors, administrators, successors and assigns.

IN WITNESS WHEREOF, the parties hereto have executed this agreement as of the day and year first above written.

OPERATOR & LESSEE OF RECORD
EOG Resources, Inc.

BY: _____
NAME: Matthew W. Smith
TITLE: Agent & Attorney-In-Fact

ACKNOWLEDGEMENTS

STATE OF TEXAS)
 SS
COUNTY OF MIDLAND)

The foregoing instrument was acknowledged before me on this ____ day of _____, 2021, by Matthew W. Smith, as Agent & Attorney-In-Fact of EOG Resources, Inc., a Delaware corporation, on behalf of said corporation.

Notary Public, State of Texas
My commission expires:

ONLINE version
March, 2017

State/State
State/Fee

EXHIBIT A

Attached to and made a part of that Communitization Agreement dated August 1, 2019, covering Lot 3, SE/4 NW/4, E/2SW/4 of Section 2, Township 25 South, Range 32 East, Lea County, New Mexico.

Operator of Communitized Area: **EOG Resources, Inc.**

DESCRIPTION OF LEASES COMMITTED:

Tract No.:	1
Lessor:	State of New Mexico acting by and through its Commissioner of Public Lands
Lessee of Record:	EOG Resources, Inc.
Serial No. of Lease:	VB-1186
Date of Lease:	July 1, 2007
Description of Lands Committed:	<u>Township 25 South, Range 32 East, N.M.P.M.</u> Section 2: Lot 3, SE/4NW/4 Lea County, New Mexico
Number of Acres:	80.19
Royalty Rate:	3/16
 Tract No.:	 2
Lessor:	State of New Mexico acting by and through its Commissioner of Public Lands
Lessee of Record:	EOG Resources, Inc.
Serial No. of Lease:	VB-1194
Date of Lease:	July 1, 2007
Description of Lands Committed:	<u>Township 25 South, Range 32 East, N.M.P.M.</u> Section 2: E/2SW/4 Lea County, New Mexico
Number of Acres:	80.00
Royalty Rate:	3/16

ONLINE version

State/State

March, 2017

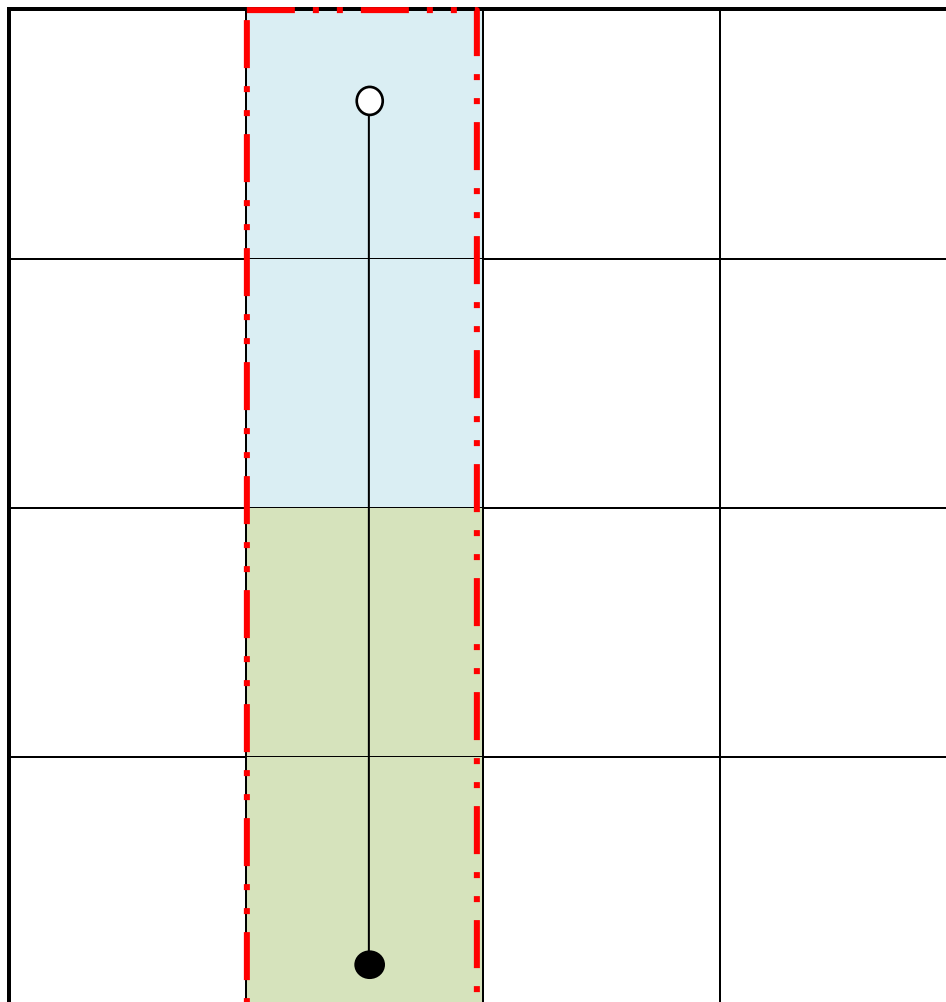
State/Fee

6

EXHIBIT “B”

Plat of communitized area covering 160.19 acres in

Attached to and made a part of that Communitization Agreement dated August 1, 2019, covering Lot 3, SE/4 NW/4, E/2SW/4 of Section 2, Township 25 South, Range 32 East, Lea County, New Mexico.



Savage 2 State Com #504H

Section 2



Proposed communitized area



Surface hole location #504H- 507' FNL & 1586' FWL Section 2 &



Bottom hole location #504H – 100' FSL & 2010' FWL Section 2



Tract 1: VB-1186



Tract 2: VB-1194

ONLINE version

March, 2017

State/State

State/Fee

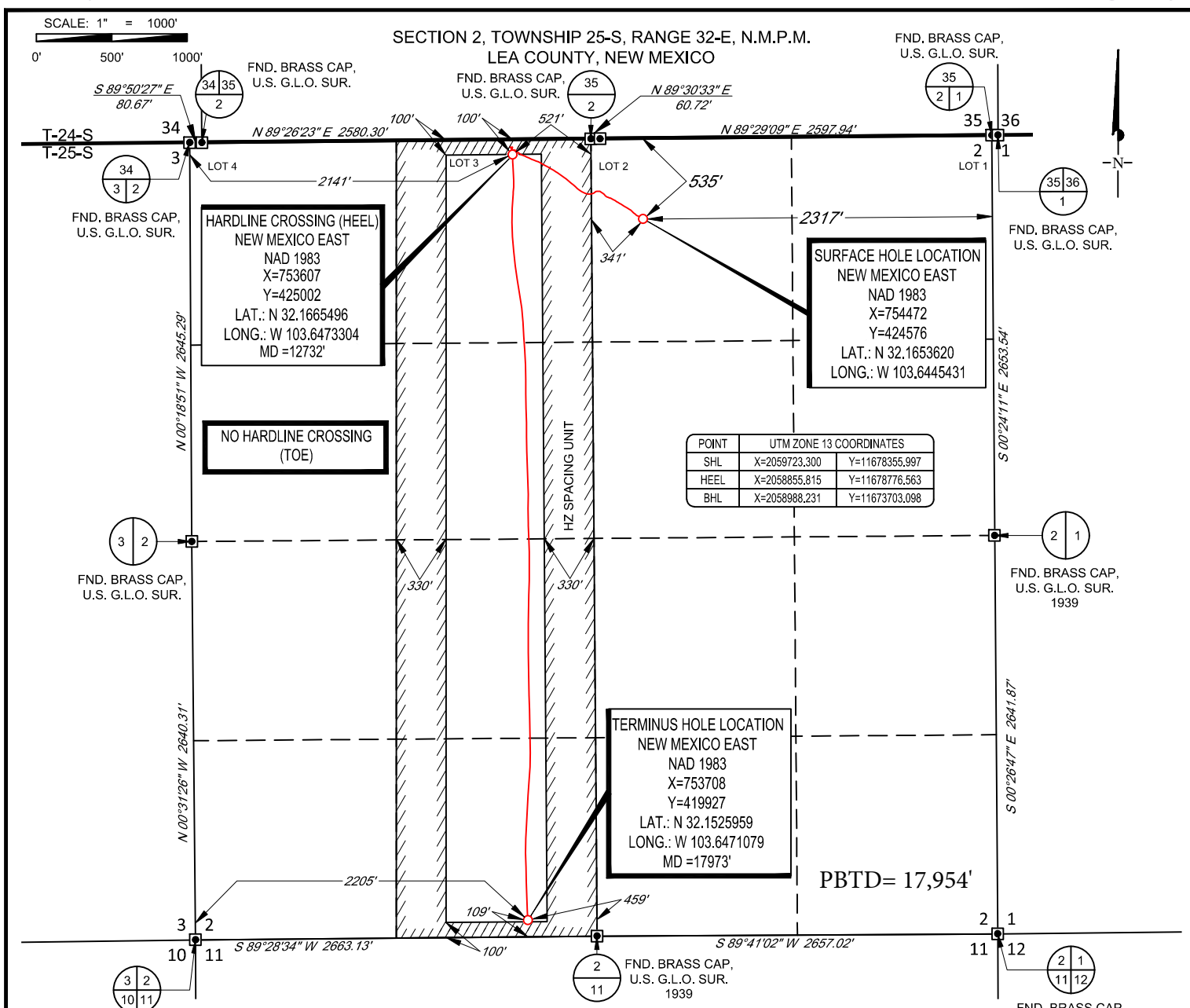
RECAPITULATION

Tract Number	Number of Acres Committed	Percentage of Interest in the Communitized Area
1	80.19	50.0593
2	80.00	49.9407
Total	160.19	100.00%

ONLINE version
March, 2017

State/State
State/Fee

8



LEASE NAME & WELL NO.: SAVAGE 2 STATE COM 752H
SECTION 2 TWP 25-S RGE 32-E SURVEY N.M.P.M.
COUNTY LEA STATE NM ELEVATION 3529'
DESCRIPTION 535' FNL & 2317' FEL

Signature:

Matthew Gray 02/04/2021



TOPOGRAPHIC
LOYALTY INNOVATION LEGACY

1400 EVERMAN PARKWAY, Ste. 146 • FT. WORTH, TEXAS 76140
TELEPHONE: (817) 744-7512 • FAX (817) 744-7554
2903 NORTH BIG SPRING • MIDLAND, TEXAS 79705
TELEPHONE: (432) 682-1653 OR (800) 767-1653 • FAX (432) 682-1743
WWW.TOPOGRAPHIC.COM



eog resources, inc.

INTERNAL
PRE-COMPLETION
PLAT

Ramon A. Dominguez, P.S. No. 24508
JANUARY 28, 2021

SAVAGE 2 STATE COM 752H PRE-COMPLETION	REVISION:		NOTES: 1. ORIGINAL DOCUMENT SIZE: 8.5" X 11" 2. ALL BEARINGS, DISTANCES, AND COORDINATE VALUES CONTAINED HEREIN ARE GRID BASED UPON THE NEW MEXICO COORDINATE SYSTEM OF 1983, EAST ZONE, U.S. SURVEY FEET. 3. THIS WELL LOCATION SHOWN HEREON HAS BEEN SURVEYED ON THE GROUND UNDER MY SUPERVISION AND PREPARED ACCORDING TO THE EVIDENCE FOUND AT THE TIME OF SURVEY, AND DATA PROVIDED BY EOG RESOURCES, INC. THIS CERTIFICATION IS MADE AND LIMITED TO THOSE PERSONS OR ENTITIES SHOWN ON THE FACE OF THIS PLAT AND IS NON-TRANSFERABLE. THIS SURVEY IS CERTIFIED FOR THIS TRANSACTION ONLY.
DATE: 01/28/2021			
FILE:C_SAVAGE_2_STATE_COM_752H			
DRAWN BY: A.V.F.			
SHEET : 1 OF 1			

From: [Engineer, OCD, EMNRD](#)
To: [Lisa Trascher](#)
Cc: [McClure, Dean, EMNRD](#); [Kautz, Paul, EMNRD](#); [Hawkins, James, EMNRD](#); [Powell, Brandon, EMNRD](#); lisa@rwbyram.com; [Dawson, Scott](#)
Subject: Approved Administrative Order PLC-591-B
Date: Monday, December 20, 2021 4:13:47 PM
Attachments: [PLC591B Order.pdf](#)

NMOCD has issued Administrative Order PLC-591-B which authorizes EOG Resources, Inc. (7377) to surface commingle or off-lease measure, as applicable, the following wells:

Well API	Well Name	UL or Q/Q	S-T-R	Pool Code
30-025-44971	Savage 2 State Com #101H	W/2 W/2	2-25S-32E	97784
30-025-44972	Savage 2 State Com #201H	W/2 W/2	2-25S-32E	97784
30-025-44973	Savage 2 State Com #301H	W/2 W/2	2-25S-32E	97903
30-025-44974	Savage 2 State Com #501H	W/2 W/2	2-25S-32E	97903
30-025-44975	Savage 2 State Com #701H	W/2 W/2	2-25S-32E	98180
30-025-45671	Savage 2 State Com #502H	W/2 W/2	2-25S-32E	97903
30-025-45672	Savage 2 State Com #503H	E/2 W/2	2-25S-32E	97903
30-025-45673	Savage 2 State Com #504H	E/2 W/2	2-25S-32E	97903
30-025-45814	Savage 2 State Com #505Y	E/2 W/2	2-25S-32E	97903
30-025-45693	Savage 2 State Com #506H	W/2 E/2	2-25S-32E	97903
30-025-45694	Savage 2 State Com #507H	E/2 E/2	2-25S-32E	97903
30-025-45695	Savage 2 State Com #508H	E/2 E/2	2-25S-32E	97903
30-025-46341	Savage 2 State Com #741H	W/2 W/2	2-25S-32E	98180
30-025-46332	Savage 2 State Com #702H	E/2 W/2	2-25S-32E	98180
30-025-46333	Savage 2 State Com #704H	E/2 W/2	2-25S-32E	98180
30-025-46342	Savage 2 State Com #705H	E/2	2-25S-32E	98180
30-025-46348	Savage 2 State Com #707H	E/2	2-25S-32E	98180
30-025-46337	Savage 2 State Com #708H	E/2	2-25S-32E	98180
30-025-46338	Savage 2 State Com #721H	E/2 W/2	2-25S-32E	98180
30-025-46339	Savage 2 State Com #722H	E/2	2-25S-32E	98180
30-025-46340	Savage 2 State Com #723H	E/2	2-25S-32E	98180
30-025-46343	Savage 2 State Com #726H	E/2	2-25S-32E	98180
30-025-48242	Savage 2 State Com #743H	E/2	2-25S-32E	98180
30-025-48243	Savage 2 State Com #745H	E/2	2-25S-32E	98180
30-025-48244	Savage 2 State Com #752H	E/2 W/2	2-25S-32E	98180
30-025-48245	Savage 2 State Com #754H	E/2	2-25S-32E	98180

The administrative order is attached to this email and can also be found online at OCD Imaging.

Please review the content of the order to ensure you are familiar with the authorities granted and any conditions of approval. If you have any questions regarding this matter, please contact me.

Dean McClure
 Petroleum Engineer, Oil Conservation Division
 New Mexico Energy, Minerals and Natural Resources Department
 (505) 469-8211

State of New Mexico
Energy, Minerals and Natural Resources Department

Notice

Order: **PLC-591-B**

Operator: **EOG Resources, Inc. (7377)**

Publication Date:

Submittal Date: **4/20/2021**

Noticed Persons

Date	Person	Certified Tracking Number	Status
4/21/2021	NMSLO	7019 1640 0001 1667 6461	Delivered
4/22/2021	Oxy Y-1 Company	7019 1640 0001 1667 6478	Delivered

**STATE OF NEW MEXICO
ENERGY, MINERALS AND NATURAL RESOURCES DEPARTMENT
OIL CONSERVATION DIVISION**

**APPLICATION FOR SURFACE COMMINGLING
SUBMITTED BY EOG RESOURCES, INC.**

ORDER NO. PLC-591-B

ORDER

The Director of the New Mexico Oil Conservation Division (“OCD”), having considered the application and the recommendation of the OCD Engineering Bureau, issues the following Order.

FINDINGS OF FACT

1. EOG Resources, Inc. (“Applicant”) submitted a complete application to surface commingle the oil and gas production from the pools, leases, and wells identified in Exhibit A (“Application”).
2. Applicant proposed a method to allocate the oil and gas production to the pools, leases, and wells to be commingled.
3. To the extent that ownership is identical, Applicant submitted a certification by a licensed attorney or qualified petroleum landman that the ownership in the pools, leases, and wells to be commingled is identical as defined in 19.15.12.7.B. NMAC.
4. To the extent that ownership is diverse, Applicant provided notice of the Application to all persons owning an interest in the oil and gas production to be commingled, including the owners of royalty and overriding royalty interests, regardless of whether they have a right or option to take their interests in kind, and those persons either submitted a written waiver or did not file an objection to the Application.
5. Applicant provided notice of the Application to the Bureau of Land Management (“BLM”) or New Mexico State Land Office (“NMSLO”), as applicable.
6. Applicant certified the commingling of oil and gas production from the pools, leases, and wells will not in reasonable probability reduce the value of the oil and gas production to less than if it had remained segregated.
7. Applicant in the notice for the Application stated that it sought authorization to add additional pools, leases, and wells and identified the parameters to make such additions.
8. Applicant stated that it sought authorization to surface commingle and off-lease measure, as applicable, oil and gas production from wells which have not yet been approved to be drilled, but will produce from a pool and lease identified in Exhibit A.

CONCLUSIONS OF LAW

9. OCD has jurisdiction to issue this Order pursuant to the Oil and Gas Act, NMSA 1978, §§ 70-2-6, 70-2-11, 70-2-12, 70-2-16, and 70-2-17, 19.15.12. NMAC, and 19.15.23. NMAC.
10. Applicant satisfied the notice requirements for the Application in accordance with 19.15.12.10.A.(2) NMAC, 19.15.12.10.C.(4)(c) NMAC, and 19.15.12.10.C.(4)(e) NMAC, as applicable.
11. Applicant satisfied the notice requirements for the Application in accordance with 19.15.23.9.A.(5) NMAC and 19.15.23.9.A.(6) NMAC, as applicable.
12. Applicant's proposed method of allocation, as modified herein, complies with 19.15.12.10.B.(1) NMAC or 19.15.12.10.C.(1) NMAC, as applicable.
13. Commingling of oil and gas production from state, federal, or tribal leases shall not commence until approved by the BLM or NMSLO, as applicable, in accordance with 19.15.12.10.B.(3) NMAC and 19.15.12.10.C.(4)(h) NMAC.
14. Applicant satisfied the notice requirements for the subsequent addition of pools, leases, and wells in the notice for the Application, in accordance with 19.15.12.10.C.(4)(g) NMAC. Subsequent additions of pools, leases, and wells within Applicant's defined parameters, as modified herein, will not, in reasonable probability, reduce the commingled production's value or otherwise adversely affect the interest owners in the production to be added.
15. By granting the Application with the conditions specified below, this Order prevents waste and protects correlative rights, public health, and the environment.

ORDER

1. Applicant is authorized to surface commingle oil and gas production from the pools, leases, and wells identified in Exhibit A.

Applicant is authorized to store and measure oil and gas production off-lease from the pools, leases, and wells identified in Exhibit A at a central tank battery described in Exhibit A.

Applicant is authorized to surface commingle oil and gas production from wells not included in Exhibit A but that produce from a pool and lease identified in Exhibit A.

Applicant is authorized to store and measure oil and gas production off-lease from wells not included in Exhibit A but that produce from a pool and lease identified in Exhibit A at a central tank battery described in Exhibit A.

2. This Order supersedes Orders PLC-591-A and PC-1331.
3. The allocation of oil and gas production to wells not included in Exhibit A but that produce from a pool and lease identified in Exhibit A shall be determined in the same manner as to wells identified in Exhibit A that produce from that pool and lease, provided that if more than one allocation method is being used or if there are no wells identified in Exhibit A that produce from the pool and lease, then allocation of oil and gas production to each well not

included in Exhibit A shall be determined by OCD prior to commingling production from it with the production from another well.

4. The oil and gas production for each well identified in Exhibit A shall be separated and metered prior to commingling.
5. Applicant shall measure and market the commingled oil at a central tank battery described in Exhibit A in accordance with this Order and 19.15.18.15. NMAC or 19.15.23.8. NMAC.
6. Applicant shall measure and market the commingled gas at a well pad, central delivery point, central tank battery, or gas title transfer meter described in Exhibit A in accordance with this Order and 19.15.19.9. NMAC, provided however that if the gas is vented or flared, and regardless of the reason or authorization pursuant to 19.15.28.8.B. NMAC for such venting or flaring, Applicant shall measure or estimate the gas in accordance with 19.15.28.8.E. NMAC.
7. Applicant shall calibrate the meters used to measure or allocate oil and gas production in accordance with 19.15.12.10.C.(2) NMAC.
8. If the commingling of oil and gas production from any pool, lease, or well reduces the value of the commingled oil and gas production to less than if it had remained segregated, no later than sixty (60) days after the decrease in value has occurred Applicant shall submit a new surface commingling application to OCD to amend this Order to remove the pool, lease, or well whose oil and gas production caused the decrease in value. If Applicant fails to submit a new application, this Order shall terminate on the following day, and if OCD denies the application, this Order shall terminate on the date of such action.
9. Applicant may submit an application to amend this Order to add pools, leases, and subsequently drilled wells with spacing units adjacent to or within the tracts commingled by this Order by submitting a Form C-107-B in accordance with 19.15.12.10.C.(4)(g) NMAC.
10. If a well is not included in Exhibit A but produces from a pool or lease identified in Exhibit A, then Applicant shall submit Forms C-102 and C-103 to the OCD Engineering Bureau after the well has been approved to be drilled and prior to off-lease measuring or commingling oil or gas production from it with the production from another well. The Form C-103 shall reference this Order and identify the well and proposed method to determine the allocation of oil and gas production to it.
11. Applicant shall not commence commingling oil or gas production from state, federal, or tribal leases until approved by the BLM or NMSLO, as applicable.
12. If OCD determines that Applicant has failed to comply with any provision of this Order, OCD may take any action authorized by the Oil and Gas Act or the New Mexico Administrative Code (NMAC).
13. OCD retains jurisdiction of this matter and reserves the right to modify or revoke this Order as it deems necessary.

**STATE OF NEW MEXICO
OIL CONSERVATION DIVISION**



**ADRIENNE SANDOVAL
DIRECTOR**

DATE: 12/20/21

State of New Mexico
Energy, Minerals and Natural Resources Department

Exhibit A

Order: PLC-591-B

Operator: EOG Resources, Inc. (7377)

Central Tank Battery: Savage 2 State Com Central Tank Battery

Central Tank Battery Location: B C F G Section 2, Township 25 South, Range 32 East

Gas Title Transfer Meter Location: B C F G Section 2, Township 25 South, Range 32 East

Pools

Pool Name	Pool Code
WC-025 G-06 S253201M; UPPER BONE SPR	97784
WC-025 G-08 S253235G; LWR BONE SPRIN	97903
WC-025 G-09 S253309P; UPR WOLFCAMP	98180

Leases as defined in 19.15.12.7(C) NMAC

Lease	UL or Q/Q	S-T-R
CA Wolfcamp NMSLO 1373122	W/2 W/2	2-25S-32E
CA Bone Spring NMSLO 1377675	W/2 E/2	2-25S-32E
CA Bone Spring NMSLO 1378656	W/2 W/2	2-25S-32E
CA Bone Spring NMSLO 1378803	E/2 E/2	2-25S-32E
CA Bone Spring NMSLO 1378867	E/2 W/2	2-25S-32E
CA Wolfcamp NMSLO 1384104	E/2 W/2	2-25S-32E
CA Wolfcamp NMSLO 1384052	E/2	2-25S-32E

Wells

Well API	Well Name	UL or Q/Q	S-T-R	Pool
30-025-44971	Savage 2 State Com #101H	W/2 W/2	2-25S-32E	97784
30-025-44972	Savage 2 State Com #201H	W/2 W/2	2-25S-32E	97784
30-025-44973	Savage 2 State Com #301H	W/2 W/2	2-25S-32E	97903
30-025-44974	Savage 2 State Com #501H	W/2 W/2	2-25S-32E	97903
30-025-44975	Savage 2 State Com #701H	W/2 W/2	2-25S-32E	98180
30-025-45671	Savage 2 State Com #502H	W/2 W/2	2-25S-32E	97903
30-025-45672	Savage 2 State Com #503H	E/2 W/2	2-25S-32E	97903
30-025-45673	Savage 2 State Com #504H	E/2 W/2	2-25S-32E	97903
30-025-45814	Savage 2 State Com #505Y	E/2 W/2	2-25S-32E	97903
30-025-45693	Savage 2 State Com #506H	W/2 E/2	2-25S-32E	97903
30-025-45694	Savage 2 State Com #507H	E/2 E/2	2-25S-32E	97903
30-025-45695	Savage 2 State Com #508H	E/2 E/2	2-25S-32E	97903
30-025-46341	Savage 2 State Com #741H	W/2 W/2	2-25S-32E	98180
30-025-46332	Savage 2 State Com #702H	E/2 W/2	2-25S-32E	98180
30-025-46333	Savage 2 State Com #704H	E/2 W/2	2-25S-32E	98180
30-025-46342	Savage 2 State Com #705H	E/2	2-25S-32E	98180
30-025-46348	Savage 2 State Com #707H	E/2	2-25S-32E	98180
30-025-46337	Savage 2 State Com #708H	E/2	2-25S-32E	98180
30-025-46338	Savage 2 State Com #721H	E/2 W/2	2-25S-32E	98180
30-025-46339	Savage 2 State Com #722H	E/2	2-25S-32E	98180

30-025-46340	Savage 2 State Com #723H	E/2	2-25S-32E	98180
30-025-46343	Savage 2 State Com #726H	E/2	2-25S-32E	98180
30-025-48242	Savage 2 State Com #743H	E/2	2-25S-32E	98180
30-025-48243	Savage 2 State Com #745H	E/2	2-25S-32E	98180
30-025-48244	Savage 2 State Com #752H	E/2 W/2	2-25S-32E	98180
30-025-48245	Savage 2 State Com #754H	E/2	2-25S-32E	98180

District I

1625 N. French Dr., Hobbs, NM 88240
Phone:(575) 393-6161 Fax:(575) 393-0720

District II

811 S. First St., Artesia, NM 88210
Phone:(575) 748-1283 Fax:(575) 748-9720

District III

1000 Rio Brazos Rd., Aztec, NM 87410
Phone:(505) 334-6178 Fax:(505) 334-6170

District IV

1220 S. St Francis Dr., Santa Fe, NM 87505
Phone:(505) 476-3470 Fax:(505) 476-3462

State of New Mexico
Energy, Minerals and Natural Resources
Oil Conservation Division
1220 S. St Francis Dr.
Santa Fe, NM 87505

CONDITIONS

Action 24532

CONDITIONS

Operator: EOG RESOURCES INC P.O. Box 2267 Midland, TX 79702	OGRID: 7377
	Action Number: 24532
	Action Type: [C-107] Surface Commingle or Off-Lease (C-107B)

CONDITIONS

Created By	Condition	Condition Date
dmcclure	Please review the content of the order to ensure you are familiar with the authorities granted and any conditions of approval. If you have any questions regarding this matter, please contact me.	12/20/2021