

| | | | |
|--------------------|---------------|-----------|------------------------|
| RECEIVED: 05/19/22 | REVIEWER: LRL | TYPE: NSL | APP NO: pLEL2215456244 |
|--------------------|---------------|-----------|------------------------|

ABOVE THIS TABLE FOR OCD DIVISION USE ONLY

NEW MEXICO OIL CONSERVATION DIVISION
- Geological & Engineering Bureau -
1220 South St. Francis Drive, Santa Fe, NM 87505

**ADMINISTRATIVE APPLICATION CHECKLIST**

THIS CHECKLIST IS MANDATORY FOR ALL ADMINISTRATIVE APPLICATIONS FOR EXCEPTIONS TO DIVISION RULES AND REGULATIONS WHICH REQUIRE PROCESSING AT THE DIVISION LEVEL IN SANTA FE

Applicant: Matador Production Company **OGRID Number:** 228937
Well Name: Julie 01-17S-37E #1 **API:** Pending
Pool: Shipp; Strawn **Pool Code:** 55695

SUBMIT ACCURATE AND COMPLETE INFORMATION REQUIRED TO PROCESS THE TYPE OF APPLICATION INDICATED BELOW

1) **TYPE OF APPLICATION:** Check those which apply for [A]

A. Location - Spacing Unit - Simultaneous Dedication

☒ NSL☐ NSP (PROJECT AREA)☐ NSP (PRORATION UNIT)☐ SD

B. Check one only for [I] or [II]

[I] Commingling - Storage - Measurement

☐ DHC☐ CTB☐ PLC☐ PC☐ OLS☐ OLM

[II] Injection - Disposal - Pressure Increase - Enhanced Oil Recovery

☐ WFX☐ PMX☐ SWD☐ IPI☐ EOR☐ PPR

2) **NOTIFICATION REQUIRED TO:** Check those which apply.

A. ☒ Offset operators or lease holders

B. ☐ Royalty, overriding royalty owners, revenue owners

C. ☐ Application requires published notice

D. ☐ Notification and/or concurrent approval by SLO

E. ☐ Notification and/or concurrent approval by BLM

F. ☐ Surface owner

G. ☐ For all of the above, proof of notification or publication is attached, and/or,

H. ☐ No notice required

FOR OCD ONLY

☐

Notice Complete

☐

Application
Content
Complete

3) **CERTIFICATION:** I hereby certify that the information submitted with this application for administrative approval is **accurate** and **complete** to the best of my knowledge. I also understand that **no action** will be taken on this application until the required information and notifications are submitted to the Division.

Note: Statement must be completed by an individual with managerial and/or supervisory capacity.

Kyle Perkins

Print or Type Name

Signature

5/19/22

Date

972-371-5202

Phone Number

Kperkins@matadorresources.com

e-mail Address

DISTRICT I

1626 N. FRENCH DR., HOBBS, NM 88240
Phone: (505) 393-6161 Fax: (505) 393-0720

DISTRICT II

811 S. FIRST ST., ARTESIA, NM 86210
Phone: (505) 748-1283 Fax: (505) 748-0720

DISTRICT III

1000 RIO BRAZOS RD., AZTEC, NM 87410
Phone: (505) 334-6178 Fax: (505) 334-6170

DISTRICT IV

1220 S. ST. FRANCIS DR., SANTA FE, NM 87505
Phone: (505) 476-3460 Fax: (505) 476-3462State of New Mexico
Energy, Minerals & Natural Resources Department
OIL CONSERVATION DIVISION
1220 SOUTH ST. FRANCIS DR.
Santa Fe, New Mexico 87505

Form C-102

Revised August 1, 2011

Submit one copy to appropriate
District Office☐ AMENDED REPORT

WELL LOCATION AND ACREAGE DEDICATION PLAT

| | | |
|---------------------|---|----------------------------|
| API Number | Pool Code 55695 | Pool Name Shipp; Strawn |
| Property Code | Property Name JULIE 01-17S-37E | Well Number 1 |
| OGRID No. 228937 | Operator Name MATADOR PRODUCTION COMPANY | Elevation 3749.4' |

Surface Location

| UL or lot No. | Section | Township | Range | Lot Idn | Feet from the | North/South line | Feet from the | East/West line | County |
|---------------|---------|----------|-------|---------|---------------|------------------|---------------|----------------|--------|
| 4 | 1 | 17-S | 37-E | | 359 | NORTH | 326 | WEST | LEA |


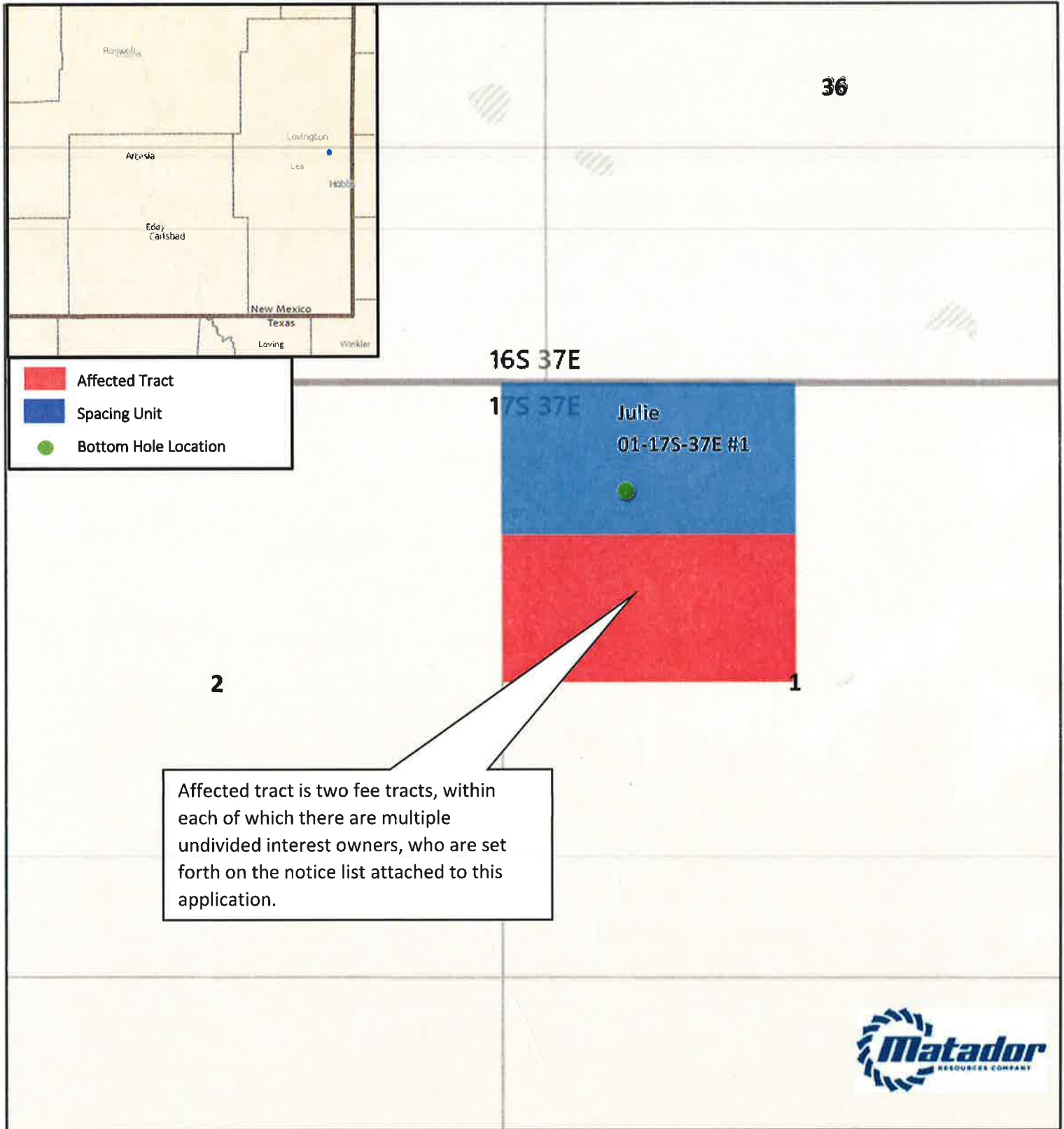
Bottom Hole Location If Different From Surface

| UL or lot No. | Section | Township | Range | Lot Idn | Feet from the | North/South line | Feet from the | East/West line | County |
|--------------------------|-----------------|--------------------|-----------|---------|---------------|------------------|---------------|----------------|--------|
| 4 | 1 | 17-S | 37-E | | 958 | NORTH | 1112 | WEST | LEA |
| Dedicated Acres 82.36 | Joint or Infill | Consolidation Code | Order No. | | | | | | |

NO ALLOWABLE WILL BE ASSIGNED TO THIS COMPLETION UNTIL ALL INTERESTS HAVE BEEN CONSOLIDATED
OR A NON-STANDARD UNIT HAS BEEN APPROVED BY THE DIVISION

| | | | | | |
|--|--|--|--|---|--|
| | | | | OPERATOR CERTIFICATION I hereby certify that the information herein is true and complete to the best of my knowledge and belief, and that this organization either owns a working interest or unless mineral interest in the land including the proposed bottom hole location or has a right to drill this well at this location pursuant to a contract with an owner of such mineral or working interest, or to a voluntary pooling agreement or a compulsory pooling order heretofore entered by the division. Signature: <i>D. W. John</i> Date: 5/3/22 Printed Name: David W. John Email Address: djohn@matadonresources.com | |
| | | | | SURVEYOR CERTIFICATION I hereby certify that the well location shown on this plat was plotted from field notes of actual surveys made by me or under my supervision, and that the same is true and correct to the best of my belief. APRIL 18, 2022 Date of Survey Signature & Seal of Professional Surveyor Chad L. Harcrow 4/26/22 Certificate No. CHAD HARCROW 17777 W.O. # 22-312 DRAWN BY: AH | |

Julie 01-17S-37E #1



Southeast New Mexico

Matador Production Company

One Lincoln Centre • 5400 LBJ Freeway • Suite 1500 • Dallas, Texas 75240

Voice 972.371.5202

kperkins@matadorresources.com

Kyle Perkins

Vice President and Assistant General Counsel

May 19, 2022

VIA CERTIFIED MAIL/RRR

TO AFFECTED PARTIES

Re: Application for Administrative Approval of Non-Standard Location for Matador's Julie 01-17S-37E #1 (API pending) – Shipp; Strawn, (Pool Code 55695).

To Whom It May Concern,

Enclosed is a copy of the above-referenced application that was filed with the New Mexico Oil Conservation Division on this date. Any objection to this application must be filed in writing within twenty days from this date with the New Mexico Oil Conservation Division, 1220 South St. Francis Drive, Santa Fe, New Mexico 87505. If no objection is received within this twenty-day period, this application may be approved administratively by the Division.

If you have any questions about this application, please give me a call at your convenience.

Sincerely,



Kyle Perkins

| Owner | Interest Type | Address | City | State | Zip | Affected Tract | Certified Tracking Number | Date Mailed |
|---|-------------------|--------------------------------|------------------|-------|------------|---------------------------------|-----------------------------|-------------|
| Alma L. Tisher and wife, Kelly B. Tisher, joint tenants | Unleased Minerals | P.O. Box 533 | Littleton | CO | 80160 | S/2 NW/4 of Section 1, 17S, 37E | 9489 0090 0027 6427 5760 18 | 5/19/2022 |
| Avyrl M. Mahoney, a/k/a Avyrl M. Brotherton, whose marital status is unknown | Unleased Minerals | 1324 Ewing Ridge Rd | Waverly | WV | 26184-3527 | S/2 NW/4 of Section 1, 17S, 37E | 9489 0090 0027 6427 5777 18 | 5/19/2022 |
| Bernard A. McAtee, whose marital status is unknown | Unleased Minerals | 13039 Bursley Rd. | Spencer | OH | 44275 | S/2 NW/4 of Section 1, 17S, 37E | 9489 0090 0027 6427 5760 32 | 5/19/2022 |
| Brian H. Scarborough, as sole and separate property | Unleased Minerals | P.O. Box 2474 | Midland | TX | 79702 | S/2 NW/4 of Section 1, 17S, 37E | 9489 0090 0027 6427 5760 49 | 5/19/2022 |
| Christa L. Leavell, Custodian for Michell C. Leavell | Unleased Minerals | P.O. Box 470 | Robinson | IL | 62454 | S/2 NW/4 of Section 1, 17S, 37E | 9489 0090 0027 6427 5760 56 | 5/19/2022 |
| Christa L. Leavell, whose marital status is unknown | Unleased Minerals | P.O. Box 470 | Robinson | IL | 62454 | S/2 NW/4 of Section 1, 17S, 37E | 9489 0090 0027 6427 5760 63 | 5/19/2022 |
| Christopher R.F. Eckels, whose marital status is unknown | Unleased Minerals | P.O. Box 30 | Cedaredge | CO | 81413 | S/2 NW/4 of Section 1, 17S, 37E | 9489 0090 0027 6427 5760 70 | 5/19/2022 |
| Citadel Oil and Gas Corporation | Unleased Minerals | P.O. Box 3052 | Denver | CO | 80202 | S/2 NW/4 of Section 1, 17S, 37E | 9489 0090 0027 6427 5760 87 | 5/19/2022 |
| Debra Kay Primera, as sole and separate property | Unleased Minerals | P.O. Box 28504 | Austin | TX | 78755 | S/2 NW/4 of Section 1, 17S, 37E | 9489 0090 0027 6427 5760 94 | 5/19/2022 |
| Elizabeth Jane Kay, Trustee of the Elizabeth Jane Kay Family Trust | Unleased Minerals | P.O. Box 9602 | Colorado Springs | CO | 80932 | S/2 NW/4 of Section 1, 17S, 37E | 9489 0090 0027 6427 5761 00 | 5/19/2022 |
| Emma Jean Taylor, whose marital status is unknown | Unleased Minerals | 6355 N. Murray Rd. | Elyria | OH | 44035 | S/2 NW/4 of Section 1, 17S, 37E | 9489 0090 0027 6427 5761 17 | 5/19/2022 |
| Ernest Lee McAtee, Jr., whose marital status is unknown | Unleased Minerals | 640 E. Stainer Rd | Creston | OH | 44217 | S/2 NW/4 of Section 1, 17S, 37E | 9489 0090 0027 6427 5761 24 | 5/19/2022 |
| Fall River Resources, Inc. | Unleased Minerals | P.O. Box 13456 | Denver | CO | 80201 | S/2 NW/4 of Section 1, 17S, 37E | 9489 0090 0027 6427 5761 31 | 5/19/2022 |
| FFF, Inc. | Unleased Minerals | P.O. Box 20129 | Sarasota | FL | 34276 | S/2 NW/4 of Section 1, 17S, 37E | 9489 0090 0027 6427 5761 48 | 5/19/2022 |
| Frannifin, LLC | Unleased Minerals | P.O. Box 13128 | Las Cruces | NM | 88013 | S/2 NW/4 of Section 1, 17S, 37E | 9489 0090 0027 6427 5761 55 | 5/19/2022 |
| Harle, Inc. | Unleased Minerals | 7625 SW Middle Greens Rd. | Wilsonville | OR | 97070 | S/2 NW/4 of Section 1, 17S, 37E | 9489 0090 0027 6427 5761 62 | 5/19/2022 |
| Jan C. Ice, whose marital status is unknown | Unleased Minerals | P.O. Box 7366 | Covington | WA | 98042 | S/2 NW/4 of Section 1, 17S, 37E | 9489 0090 0027 6427 5761 79 | 5/19/2022 |
| Jonathan S. Roderick, Trustee of the Jonathan S. Roderick Living Trust dated February 8, 2007 | Unleased Minerals | P.O. Box 7961 | Boulder | CO | 80306 | S/2 NW/4 of Section 1, 17S, 37E | 9489 0090 0027 6427 5761 86 | 5/19/2022 |
| Louis A. Oswald, III, as sole and separate property | Unleased Minerals | 5877 W. Asbury Pl. | Lakewood | CO | 80227 | S/2 NW/4 of Section 1, 17S, 37E | 9489 0090 0027 6427 5761 93 | 5/19/2022 |
| Louis A. Oswald, III, Trustee of the Oswald Family Trust dated April 21, 1998 | Unleased Minerals | P.O. Box 36157 | Denver | CO | 80236 | S/2 NW/4 of Section 1, 17S, 37E | 9489 0090 0027 6427 5762 09 | 5/19/2022 |
| Marguerite Fort Bruns, as sole and separate property | Unleased Minerals | 121711 Colorado Blvd, Unit 505 | Thorton, | CO | 80241 | S/2 NW/4 of Section 1, 17S, 37E | 9489 0090 0027 6427 5762 16 | 5/19/2022 |
| Motowi, LLC | Unleased Minerals | P.O. Box 13128 | Las Cruces | NM | 88013 | S/2 NW/4 of Section 1, 17S, 37E | 9489 0090 0027 6427 5762 23 | 5/19/2022 |
| MW Oil Investment Company, Inc. | Unleased Minerals | 518 17th St., Ste 540 | Denver | CO | 80202 | S/2 NW/4 of Section 1, 17S, 37E | 9489 0090 0027 6427 5762 30 | 5/19/2022 |
| Pumpkin Buttes LLC | Unleased Minerals | P.O. Box 533 | Littleton | CO | 80160 | S/2 NW/4 of Section 1, 17S, 37E | 9489 0090 0027 6427 5762 47 | 5/19/2022 |
| RFort Mineral Properties, LLC | Unleased Minerals | 9716 Admiral Emerson Ave., NE | Albuquerque | NM | 87111 | S/2 NW/4 of Section 1, 17S, 37E | 9489 0090 0027 6427 5762 54 | 5/19/2022 |
| Ricky D. Raindl, as sole and separate property | Unleased Minerals | P.O. Box 142454 | Irving | TX | 75014 | S/2 NW/4 of Section 1, 17S, 37E | 9489 0090 0027 6427 5762 61 | 5/19/2022 |
| Robert Edward Eckels, Jr., L.L.C. | Unleased Minerals | P.O. Box 1093 | Cedaredge | CO | 81413 | S/2 NW/4 of Section 1, 17S, 37E | 9489 0090 0027 6427 5762 78 | 5/19/2022 |
| Robert Mitchell Raindl, as sole and separate property | Unleased Minerals | P.O. Box 142454 | Irving | TX | 75014 | S/2 NW/4 of Section 1, 17S, 37E | 9489 0090 0027 6427 5762 85 | 5/19/2022 |
| Rosemary K. McAtee, whose marital status is unknown | Unleased Minerals | Route 1, Box 100-A | Pennsboro | WV | 26415 | S/2 NW/4 of Section 1, 17S, 37E | 9489 0090 0027 6427 5762 92 | 5/19/2022 |
| Toles-Com-Ltd., a New Mexico limited partnership | Unleased Minerals | P.O. Box 1300 | Roswell | NM | 88202 | S/2 NW/4 of Section 1, 17S, 37E | 9489 0090 0027 6427 5763 08 | 5/19/2022 |
| Tommy L. Fort, as sole and separate property | Unleased Minerals | P.O. Box 5356 | Midland, | TX | 79704 | S/2 NW/4 of Section 1, 17S, 37E | 9489 0090 0027 6427 5763 15 | 5/19/2022 |
| Trobaugh Properties, a Texas general partnership | Unleased Minerals | 5 First National Bank Bui | Midland | TX | 79701 | S/2 NW/4 of Section 1, 17S, 37E | 9489 0090 0027 6427 5763 22 | 5/19/2022 |
| William N. Heiss and Susan E. Heiss, Co-Trustees of the William N. Heiss Profit Sharing Plan | Unleased Minerals | P.O. Box 2954 | Casper | WY | 82602 | S/2 NW/4 of Section 1, 17S, 37E | 9489 0090 0027 6427 5763 39 | 5/19/2022 |
| Wytex Oil Company | Unleased Minerals | 5877 West Asbury Pl. | Lakewood | CO | 80227 | S/2 NW/4 of Section 1, 17S, 37E | 9489 0090 0027 6427 5763 46 | 5/19/2022 |

| | | | | | | | | |
|---------------------------------------|--------------------------|-------------|-----------|----|------------|---------------------------------|-----------------------------|-----------|
| Armstrong Energy Corporation | Leasehold Interest Owner | PO Box 1973 | Roswell | NM | 88202-1973 | S/2 NW/4 of Section 1, 17S, 37E | 9489 0090 0027 6427 5763 53 | 5/19/2022 |
| Chimney Rock Oil & Gas, LLC | Leasehold Interest Owner | PO Box 1973 | Roswell | NM | 88202-1973 | S/2 NW/4 of Section 1, 17S, 37E | 9489 0090 0027 6427 5763 60 | 5/19/2022 |
| Gunsight Limited Partnership | Leasehold Interest Owner | PO Box 1973 | Roswell | NM | 88202-1973 | S/2 NW/4 of Section 1, 17S, 37E | 9489 0090 0027 6427 5763 77 | 5/19/2022 |
| Rio Potomac Investments, LLC | Leasehold Interest Owner | PO Box 1973 | Roswell | NM | 88202-1973 | S/2 NW/4 of Section 1, 17S, 37E | 9489 0090 0027 6427 5763 84 | 5/19/2022 |
| Slash Exploration Limited Partnership | Leasehold Interest Owner | PO Box 1973 | Roswell | NM | 88202-1973 | S/2 NW/4 of Section 1, 17S, 37E | 9489 0090 0027 6427 5763 91 | 5/19/2022 |
| SR Permian, LLC | Leasehold Interest Owner | PO Box 1716 | Lovington | NM | 88260 | S/2 NW/4 of Section 1, 17S, 37E | 9489 0090 0027 6427 5764 07 | 5/19/2022 |

Matador Production Company

One Lincoln Centre • 5400 LBJ Freeway • Suite 1500 • Dallas, Texas 75240

Voice 972.371.5202

kperkins@matadorresources.com

Kyle Perkins
Vice President and Assistant General Counsel

May 19, 2022

VIA ONLINE FILING

Mr. Leonard R. Lowe
Engineering Bureau
New Mexico Oil Conservation Division
1220 South St. Francis Drive
Santa Fe, New Mexico 87505

Re: Application for Administrative Approval of Non-Standard Location for Matador's Julie 01-17S-37E #1 (API pending) – Shipp; Strawn, (Pool Code 55695).

Dear Mr. Lowe,

Matador Production Company respectfully requests administrative approval of a non-standard location for our Julie 01-17S-37E #1 (API pending), to be completed in the Shipp; Strawn, (Pool Code 55695).

Matador's Julie 01-17S-37E #1 (API pending) is a directional well to be completed only at the bottom hole location. The special pool rules for the Shipp; Strawn, (Pool Code 55695) were set forth in Division Order R-8062, and later amended in Order R-8062-A. Pursuant to those special pool rules:

- a. Each well shall be located on a standard unit containing 80 acres, more or less, consisting of the N/2, S/2, E/2 or W/2 of a governmental quarter section; and
- b. Each well shall be located within 150 feet of the center of a governmental quarter-quarter section or lot.

As set forth below, Matador's application requests a non-standard location because the proposed bottom hole is located outside 150 feet of the center of the subject governmental quarter-quarter section. Matador will be filing its application for a drilling permit for this well separately in the near future.

Mr. Leonard R. Lowe
May 19, 2022
Page 2

1. Well name: Julie 01-17S-37E #1 (API pending)
2. Pool: Shipp; Strawn (Pool Code 55695)
3. Spacing Unit: N/2 NW/4 of Section 1, Township 17 South, Range 37 East, NMPM, Lea County, New Mexico.

This is a standard spacing unit in this pool pursuant to Division Order Order R-8062-A. A copy of a draft form C102 for the well is enclosed. The well will be the first well drilled in this spacing unit.

4. Acreage in Spacing Unit: 82.36 acres.
5. Directional Well Location:
 - a. Directional Well Surface Location: 359' FNL, 326 FWL of Section 1, T17S, R37E, Lea County, New Mexico.
 - b. Directional Well Bottom Hole Location: 958' FNL, 1,112' FWL of Section 1, T17S, R37E, Lea County, New Mexico.
 - c. Directional Well's Completed Interval: The well's entire completed interval will be located at the bottom hole location; specifically, 958' FNL, 1,112' FWL of Section 1, T17S, R37E, Lea County, New Mexico.
6. Matador requests this non-standard location because it will allow for the most efficient development of this acreage, thereby preventing waste. Specifically, as set forth in the attached letter from Matador's Vice President of Geology, 3D seismic has revealed discrete reservoirs within the Strawn formation in this area, including the discrete reservoir Matador is targeting with this proposed well. Matador's proposed bottom hole location—958' FNL, 1,112' FWL of Section 1, T17S, R37E—is located where Matador believes it can most efficiently drain the discrete reservoir identified on this acreage. Matador does not believe it can efficiently drain this reservoir from a standard location within 150 feet of the center of a quarter-quarter section, and believes that attempting to do so would leave significant production volumes in place and result in waste. Accordingly, the granting of Matador's application would prevent this waste and lead to the most efficient development of this acreage.
7. The well is in an oil pool and we anticipate the well will produce both oil and gas.
8. Pursuant to NMAC 19.15.4.12(B)(a), the affected persons in this circumstance are those located in the adjoining quarter section because the spacing unit that is the subject of this

Mr. Leonard R. Lowe
May 19, 2022
Page 3

application is greater than 40 acres under the special pool rules. Accordingly, the area of encroachment is the S/2 NW/4 of Section 1, T17S, R37E, Lea County, New Mexico.

The S/2 NW/4 of Section 1, T17S, R37E, Lea County, New Mexico is comprised of two fee tracts, within each of which there are multiple undivided interest owners, each of whom is set forth on the notice list attached hereto. Matador will provide notice of this application to each of these persons, as shown on the enclosed exhibit.

If you would like any additional information regarding this application, please let me know.

Sincerely,

A handwritten signature in black ink, appearing to read "K. Perkins", written over a horizontal line.

Kyle Perkins

Matador Production Company

One Lincoln Centre • 5400 LBJ Freeway • Suite 1500 • Dallas, Texas 75240

Voice 972.371.5476

aparker@matadorresources.com

Andrew Parker
Vice President of Geology

May 5, 2022

VIA ONLINE FILING

Mr. Leonard R. Lowe
Engineering Bureau
New Mexico Oil Conservation Division
1220 South St. Francis Drive
Santa Fe, New Mexico 87505

Re: Application for Administrative Approval of Non-Standard Location for Matador's
Julie 01-17S-37E #1 (API pending) – Shipp; Strawn, (Pool Code 55695).

Dear Mr. Lowe,

I am writing in support of Matador Production Company's application for approval of a non-standard location for our Julie 01-17S-37E #1 (API pending), to be completed in the Shipp; Strawn, (Pool Code 55695).


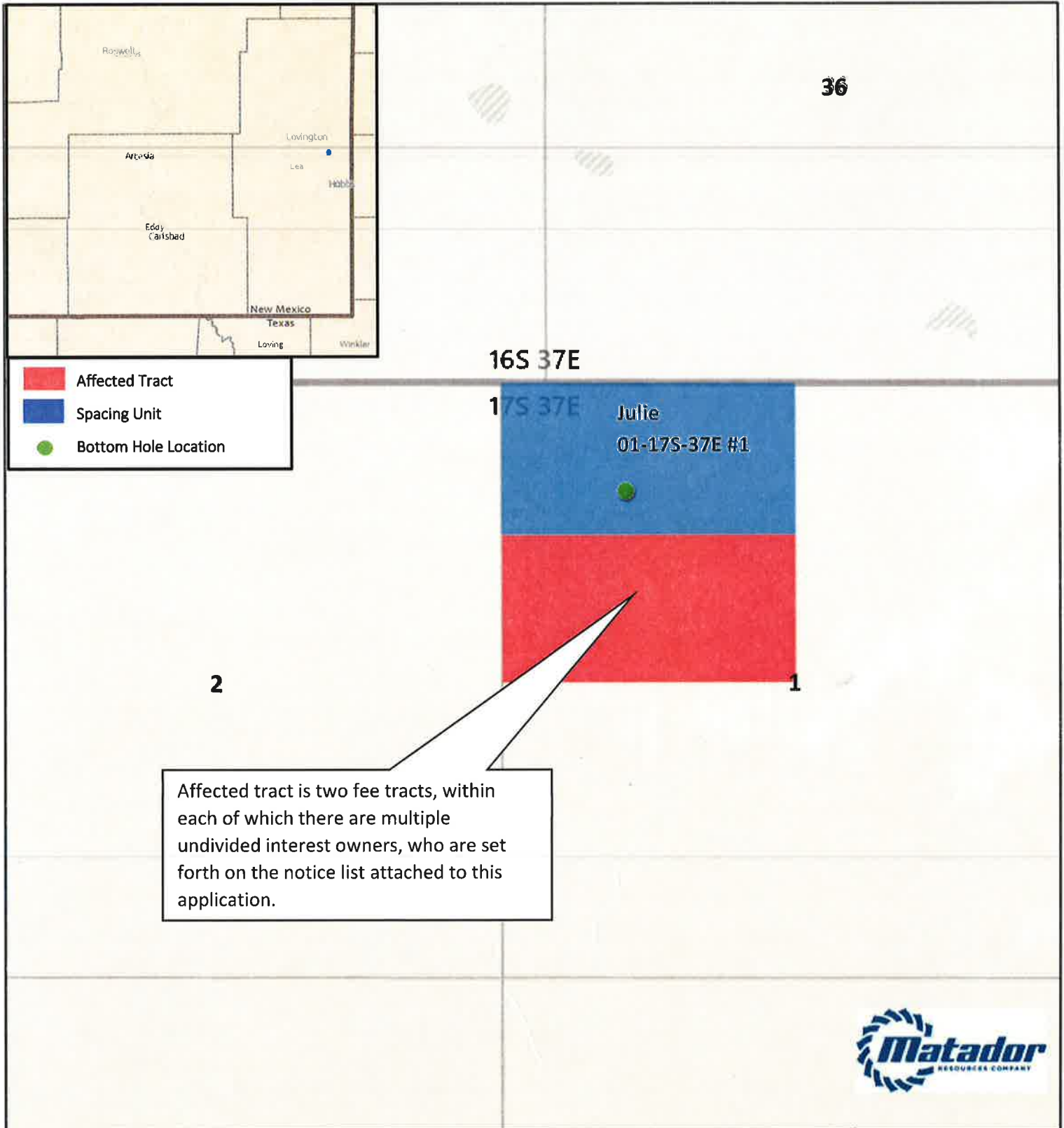
Matador has access to 3D seismic data covering the Strawn formation on this acreage. Based on our interpretation of that 3D seismic data, we have found that there are discrete reservoirs within the Strawn formation in this area, including the reservoir Matador is targeting with this proposed well. Matador's proposed bottom hole location—958' FNL, 1,112' FWL of Section 1, T17S, R37E—is located where we believe we can most efficiently drain the reservoir we have identified on this acreage. We do not believe we can efficiently drain this reservoir from a standard location within 150 feet of the center of a quarter-quarter section, and we believe that attempting to do so would leave significant production volumes in place and result in waste. The granting of Matador's application would prevent this waste and lead to the most efficient development of this acreage.

Sincerely,



Andrew Parker

Julie 01-17S-37E #1



Southeast New Mexico

District I
1625 N. French Dr., Hobbs, NM 88240
Phone:(575) 393-6161 Fax:(575) 393-0720
District II
811 S. First St., Artesia, NM 88210
Phone:(575) 748-1283 Fax:(575) 748-9720
District III
1000 Rio Brazos Rd., Aztec, NM 87410
Phone:(505) 334-6178 Fax:(505) 334-6170
District IV
1220 S. St Francis Dr., Santa Fe, NM 87505
Phone:(505) 476-3470 Fax:(505) 476-3462

State of New Mexico
Energy, Minerals and Natural Resources
Oil Conservation Division
1220 S. St Francis Dr.
Santa Fe, NM 87505

CONDITIONS

Action 108644

CONDITIONS

| | |
|---|--|
| Operator: MATADOR PRODUCTION COMPANY One Lincoln Centre Dallas, TX 75240 | OGRID: 228937 |
| | Action Number: 108644 |
| | Action Type: [UF-NSL] Non-Standard Location (NSL) |

CONDITIONS

| | | |
|------------|--|----------------|
| Created By | Condition | Condition Date |
| llowe | NSL - 8379 is approved. The approved Order can be retrieved at the following OCD: website. https://ocdimage.emnrd.nm.gov/imaging/AEOrderCriteria.aspx | 6/3/2022 |