

MRC Permian Company

One Lincoln Centre • 5400 LBJ Freeway • Suite 1500 • Dallas, Texas 75240

Voice 972.371.5275

jfilbert@matadorresources.com

Jonathan Filbert
Senior Vice President of Land

November 29, 2022

VIA ONLINE FILING

Mr. Leonard R. Lowe
Engineering Bureau
New Mexico Oil Conservation Division
1220 South St. Francis Drive
Santa Fe, New Mexico 87505

Re: Application for Administrative Approval of Non-Standard Location for Matador's
Rodney Robinson Fed Com #217H (API: 30-025-47439) – WC-025 G-09
S223332A; UPR WOLFCAMP (Pool Code 98177).

Dear Mr. Lowe,

I am writing in support of Matador Production Company's application for approval of a non-standard location for its Rodney Robinson Fed Com #217H (API: 30-025-47439), WC-025 G-09 S223332A; UPR WOLFCAMP (Pool Code 98177).

MRC Permian Company owns 100% of the working interest in the W/2 of Sections 6 and 7, Township 23 South, Range 33 East, NMPM, Lea County, New Mexico, which is made up of entirely federal acreage (Lease NMNM 138876) that has been leased to MRC Permian Company.

MRC Permian Company has been provided a copy of our affiliate's, Matador Production Company's, above-referenced application for approval of a non-standard location for the Rodney Robinson Fed Com #217H (API: 30-025-47439), with a proposed first take point at 100' FSL, 2590' FEL of Section 7, T23S, R33E and a proposed last take point at 100' FNL, 2590' FEL of Section 6, T23S, R33E.

I write to inform you that MRC Permian Company is in support of the Matador Production Company's application and waives any protest to the application.

Sincerely,



Jonathan Filbert

CH
KAT

ID NO. 163379

NSL - 8504

Revised March 23, 2017

RECEIVED:	REVIEWER:	TYPE:	APP NO: pLEL2233660567
-----------	-----------	-------	-------------------------------

ABOVE THIS TABLE FOR OCD DIVISION USE ONLY

NEW MEXICO OIL CONSERVATION DIVISION
 - Geological & Engineering Bureau -
 1220 South St. Francis Drive, Santa Fe, NM 87505

**ADMINISTRATIVE APPLICATION CHECKLIST**

THIS CHECKLIST IS MANDATORY FOR ALL ADMINISTRATIVE APPLICATIONS FOR EXCEPTIONS TO DIVISION RULES AND REGULATIONS WHICH REQUIRE PROCESSING AT THE DIVISION LEVEL IN SANTA FE

Applicant: Matador Production CompanyOGRID Number: 228937Well Name: Rodney Robinson Fed Corn #023HAPI: 30-025-49403Pool: Pronghorn; Bone SpringPool Code: 96228

SUBMIT ACCURATE AND COMPLETE INFORMATION REQUIRED TO PROCESS THE TYPE OF APPLICATION INDICATED BELOW

1) **TYPE OF APPLICATION:** Check those which apply for [A]

A. Location – Spacing Unit – Simultaneous Dedication

☒ NSL☐ NSP (PROJECT AREA)☐ NSP (PRORATION UNIT)☐ SD

B. Check one only for [I] or [II]

[I] Commingling – Storage – Measurement

☐ DHC☐ CTB☐ PLC☐ PC☐ OLS☐ OLM

[II] Injection – Disposal – Pressure Increase – Enhanced Oil Recovery

☐ WFX☐ PMX☐ SWD☐ IPI☐ EOR☐ PPR2) **NOTIFICATION REQUIRED TO:** Check those which apply.A. ☒ Offset operators or lease holdersB. ☐ Royalty, overriding royalty owners, revenue ownersC. ☐ Application requires published noticeD. ☐ Notification and/or concurrent approval by SLOE. ☒ Notification and/or concurrent approval by BLMF. ☐ Surface ownerG. ☐ For all of the above, proof of notification or publication is attached, and/or,H. ☐ No notice required**FOR OCD ONLY**☐

Notice Complete

☐Application
Content
Complete

3) **CERTIFICATION:** I hereby certify that the information submitted with this application for administrative approval is **accurate** and **complete** to the best of my knowledge. I also understand that **no action** will be taken on this application until the required information and notifications are submitted to the Division.

Note: Statement must be completed by an individual with managerial and/or supervisory capacity.

Kyle Perkins

Print or Type Name

Signature

12/2/2022

Date

972-371-5202

Phone Number

Kperkins@matadorresources.com

e-mail Address

District I
1625 N. French Dr., Hobbs, NM 88240
Phone: (575) 393-6161 Fax: (575) 393-0720
District II
811 S. First St., Artesia, NM 88210
Phone: (575) 748-1283 Fax: (575) 748-9720
District III
1000 Rio Brazos Road, Aztec, NM 87410
Phone: (505) 334-6178 Fax: (505) 334-6170
District IV
1220 S. St. Francis Dr., Santa Fe, NM 87505
Phone: (505) 476-3460 Fax: (505) 476-3462

State of New Mexico
Energy, Minerals & Natural Resources
Department
OIL CONSERVATION DIVISION
1220 South St. Francis Dr.
Santa Fe, NM 87505

FORM C-102

Revised August 1, 2011

Submit one copy to appropriate

District Office

☐ AMENDED REPORT

WELL LOCATION AND ACREAGE DEDICATION PLAT

¹ API Number 30-025-49403	² Pool Code 96228	³ Pool Name Pronghorn; Bone Spring
⁴ Property Code	⁵ Property Name RODNEY ROBINSON FED COM	⁶ Well Number 023H
⁷ OGRID No. 228937	⁸ Operator Name MATADOR PRODUCTION COMPANY	⁹ Elevation 3718'

¹⁰Surface Location

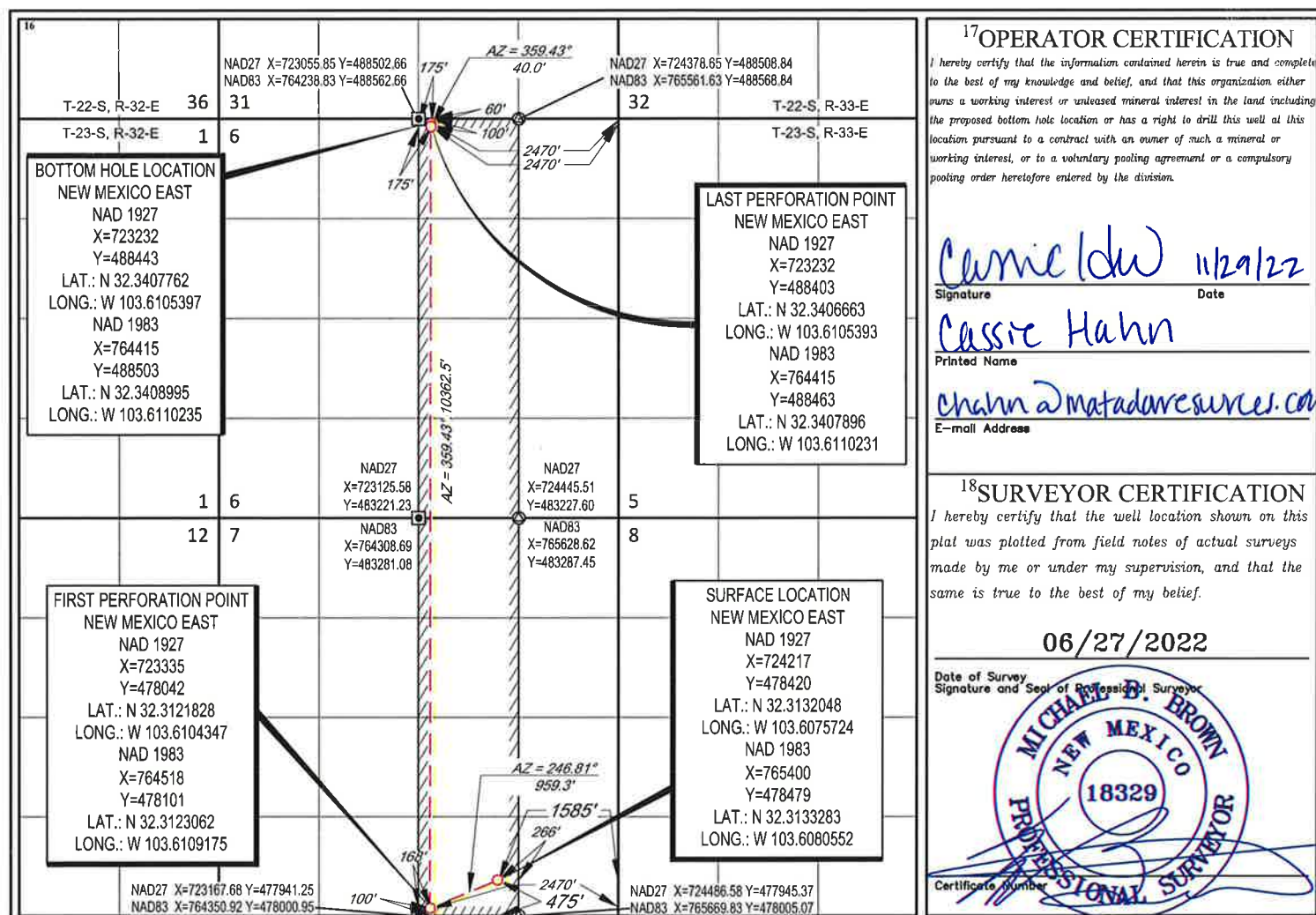
UL or lot no.	Section	Township	Range	Lot Idn	Feet from the	North/South line	Feet from the	East/West line	County
0	7	23-S	33-E	-	475'	SOUTH	1585'	EAST	LEA

¹¹Bottom Hole Location If Different From Surface

UL or lot no.	Section	Township	Range	Lot Idn	Feet from the	North/South line	Feet from the	East/West line	County
2	6	23-S	33-E	-	60'	NORTH	2470'	EAST	LEA

¹² Dedicated Acres 320.04	¹³ Joint or Infill	¹⁴ Consolidation Code	¹⁵ Order No.
--	-------------------------------	----------------------------------	-------------------------

No allowable will be assigned to this completion until all interests have been consolidated or a non-standard unit has been approved by the division.



Type	Affected Party	Affected Tract	Address	City, State, Zip	Tracking Number
Mineral Owner	Bureau of Land Management	E/2 W/2 of Sections 6 and 7, 23S, 33E, Lea County, NM	301 Dinosaur Trail	Santa Fe, NM 87508	9488 9090 6007 7324 01 (Sent 12/2/22)

Matador Production Company

One Lincoln Centre • 5400 LBJ Freeway • Suite 1500 • Dallas, Texas 75240

Voice 972.371.5202

kperkins@matadorresources.com

Kyle Perkins
Vice President and Assistant General Counsel

December 2, 2022

VIA CERTIFIED MAIL/RRR

TO AFFECTED PARTIES

Re: Application for Administrative Approval of Non-Standard Location for Matador's Rodney Robinson Fed Com #023H (API: 30-025-49403) – Pronghorn; Bone Spring pool (Pool Code 96228).

To Whom It May Concern,

Enclosed is a copy of the above-referenced application that was filed with the New Mexico Oil Conservation Division on this date. Any objection to this application must be filed in writing within twenty days from this date with the New Mexico Oil Conservation Division, 1220 South St. Francis Drive, Santa Fe, New Mexico 87505. If no objection is received within this twenty-day period, this application may be approved administratively by the Division.

If you have any questions about this application, please give me a call at your convenience.

Sincerely,



Kyle Perkins

Matador Production Company

One Lincoln Centre • 5400 LBJ Freeway • Suite 1500 • Dallas, Texas 75240

Voice 972.371.5202

kperkins@matadorresources.com

Kyle Perkins
Vice President and Assistant General Counsel

December 2, 2022

VIA ONLINE FILING

Mr. Leonard R. Lowe
Engineering Bureau
New Mexico Oil Conservation Division
1220 South St. Francis Drive
Santa Fe, New Mexico 87505

Re: Application for Administrative Approval of Non-Standard Location for Matador's Rodney Robinson Fed Com #023H (API: 30-025-49403) – Pronghorn; Bone Spring pool (Pool Code 96228).

Dear Mr. Lowe,

Matador Production Company respectfully requests administrative approval of a non-standard location for our Rodney Robinson Fed Com #023H (API: 30-025-49403), to be completed in the Pronghorn; Bone Spring pool (Pool Code 96228). The Division's rules for horizontal wells require that the distance in the horizontal plane from any point in the completed interval to any outer boundary of the horizontal spacing unit, measured along a line perpendicular to the completed interval or to the tangent thereof, be a minimum of 330 feet for this oil well. *See* NMAC 19.15.16.15(C)(1)(a). Matador's application requests approval for the distance in the horizontal plane from the completed interval to the outer boundary to be 168 feet at the first take point and 175 feet at the last take point, as reflected in the attached Form C-102.

1. Well name: Rodney Robinson Fed Com #023H (API: 30-025-49403)
2. Pool: Pronghorn; Bone Spring pool (Pool Code 96228)
3. Spacing Unit: W/2 E/2 of Sections 6 and 7, Township 23 South, Range 33 East, NMPM, Lea County, New Mexico.

A copy of a draft form C102 for the well is enclosed. The well will not be the defining well in this horizontal spacing unit, as Matador has previously drilled different targets within the Bone Spring formation in this spacing unit.

Mr. Leonard R. Lowe
December 2, 2022
Page 2

4. Acreage in Spacing Unit: 320.04 acres.
5. Well Location:
 - a. Surface Location: 475' FSL, 1585' FEL of Section 7, T23S, R33E
 - b. First Take Point: 100' FSL, 2470' FEL of Section 7, T23S, R33E
 - c. Last Take Point: 100' FNL, 2470' FEL of Section 6, T23S, R33E
 - d. Bottom Hole Location: 60' FNL, 2470' FEL of Section 6, T23S, R33E
6. Matador requests this non-standard location because it will allow for the most efficient development of this acreage based on spacing considerations with Matador's existing and potential future wells on this same acreage, thereby preventing waste. The well is in an oil pool and we expect it to produce both oil and gas.
7. The area of encroachment is the E/2 W/2 of Sections 6 and 7, Township 23 South, Range 33 East, NMPM, Lea County, New Mexico, as shown on the enclosed map. The area of encroachment is made up entirely of Federal acreage, all of which is leased to Matador's affiliate, MRC Permian Company. In other words, MRC Permian Company owns 100% of the working interest in E/2 W/2 of Sections 6 and 7, Township 23 South, Range 33 East, NMPM, Lea County, New Mexico. Attached hereto is a signed statement from MRC Permian Company acknowledging receipt of this application and waiving any protest to this application. Matador will also provide notice to the Bureau of Land Management, as shown on the attached exhibit.

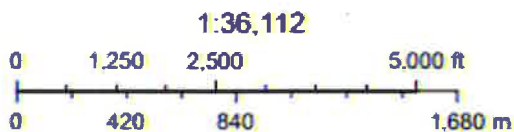
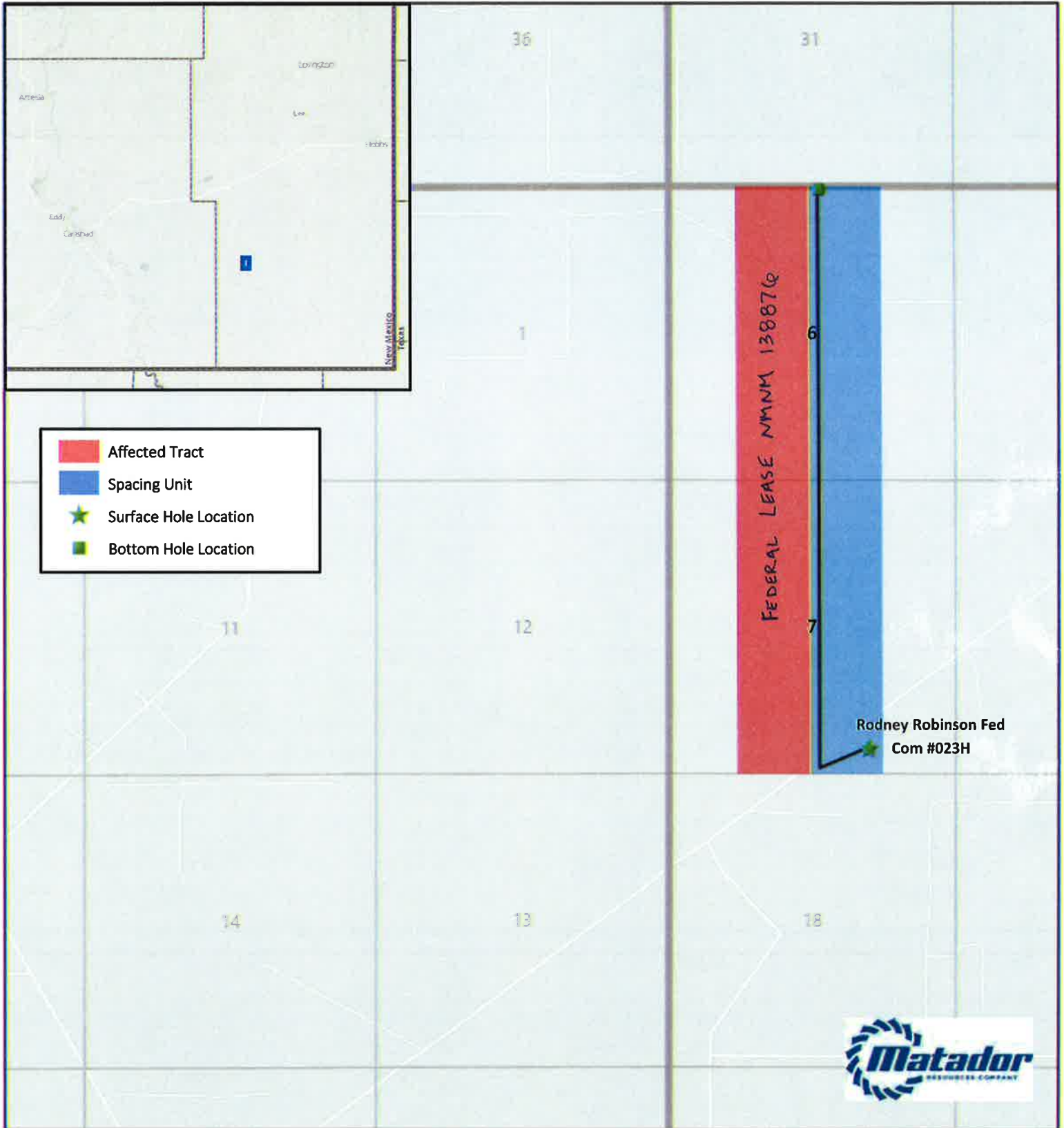
If you would like any additional information regarding this application, please let me know.

Sincerely,



Kyle Perkins

Rodney Robinson Fed Com #023H



Southeast New Mexico

Project: tract map
Date: 07/19/2022

District I

1625 N. French Dr., Hobbs, NM 88240
Phone:(575) 393-6161 Fax:(575) 393-0720

District II

811 S. First St., Artesia, NM 88210
Phone:(575) 748-1283 Fax:(575) 748-9720

District III

1000 Rio Brazos Rd., Aztec, NM 87410
Phone:(505) 334-6178 Fax:(505) 334-6170

District IV

1220 S. St Francis Dr., Santa Fe, NM 87505
Phone:(505) 476-3470 Fax:(505) 476-3462

State of New Mexico
Energy, Minerals and Natural Resources
Oil Conservation Division
1220 S. St Francis Dr.
Santa Fe, NM 87505

CONDITIONS

Action 163379

CONDITIONS

Operator: MATADOR PRODUCTION COMPANY One Lincoln Centre Dallas, TX 75240	OGRID: 228937
	Action Number: 163379
	Action Type: [UF-NSL] Non-Standard Location (NSL)

CONDITIONS

Created By	Condition	Condition Date
Ilowe	NSL - 8504 is approved. The approved Order can be retrieved at the following OCD website link. https://ocdimage.emnrd.nm.gov/imaging/AEOrderCriteria.aspx	12/2/2022