

# MRC Permian Company

One Lincoln Centre • 5400 LBJ Freeway • Suite 1500 • Dallas, Texas 75240

Voice 972.371.5275

[jfilbert@matadorresources.com](mailto:jfilbert@matadorresources.com)

Jonathan Filbert  
Senior Vice President of Land

November 29, 2022

## VIA ONLINE FILING

Mr. Leonard R. Lowe  
Engineering Bureau  
New Mexico Oil Conservation Division  
1220 South St. Francis Drive  
Santa Fe, New Mexico 87505

Re: Application for Administrative Approval of Non-Standard Location for Matador's  
Rodney Robinson Fed Com #217H (API: 30-025-47439) – WC-025 G-09  
S223332A; UPR WOLFCAMP (Pool Code 98177).

Dear Mr. Lowe,

I am writing in support of Matador Production Company's application for approval of a non-standard location for its Rodney Robinson Fed Com #217H (API: 30-025-47439), WC-025 G-09 S223332A; UPR WOLFCAMP (Pool Code 98177).

MRC Permian Company owns 100% of the working interest in the W/2 of Sections 6 and 7, Township 23 South, Range 33 East, NMPM, Lea County, New Mexico, which is made up of entirely federal acreage (Lease NMNM 138876) that has been leased to MRC Permian Company.

MRC Permian Company has been provided a copy of our affiliate's, Matador Production Company's, above-referenced application for approval of a non-standard location for the Rodney Robinson Fed Com #217H (API: 30-025-47439), with a proposed first take point at 100' FSL, 2590' FEL of Section 7, T23S, R33E and a proposed last take point at 100' FNL, 2590' FEL of Section 6, T23S, R33E.

I write to inform you that MRC Permian Company is in support of the Matador Production Company's application and waives any protest to the application.

Sincerely,



Jonathan Filbert

CH  
KAT

ID NO. 163421

NSL - 8505

Revised March 23, 2017

RECEIVED:	REVIEWER:	TYPE:	APP NO: <b>pLEL2233661218</b>
-----------	-----------	-------	-------------------------------

ABOVE THIS TABLE FOR OCD DIVISION USE ONLY

**NEW MEXICO OIL CONSERVATION DIVISION**  
 - Geological & Engineering Bureau -  
 1220 South St. Francis Drive, Santa Fe, NM 87505

**ADMINISTRATIVE APPLICATION CHECKLIST**

THIS CHECKLIST IS MANDATORY FOR ALL ADMINISTRATIVE APPLICATIONS FOR EXCEPTIONS TO DIVISION RULES AND REGULATIONS WHICH REQUIRE PROCESSING AT THE DIVISION LEVEL IN SANTA FE

**Applicant:** Matador Production Company**OGRID Number:** 228937**Well Name:** Rodney Robinson Fed Com #217H**API:** 30-025-47439**Pool:** Pronghorn; Bone Spring**Pool Code:** 98177

**SUBMIT ACCURATE AND COMPLETE INFORMATION REQUIRED TO PROCESS THE TYPE OF APPLICATION INDICATED BELOW**

**1) TYPE OF APPLICATION:** Check those which apply for [A]

A. Location – Spacing Unit – Simultaneous Dedication

☒ NSL☐ NSP (PROJECT AREA)☐ NSP (PRORATION UNIT)☐ SD

B. Check one only for [ I ] or [ II ]

[ I ] Commingling – Storage – Measurement

☐ DHC☐ CTB☐ PLC☐ PC☐ OLS☐ OLM

[ II ] Injection – Disposal – Pressure Increase – Enhanced Oil Recovery

☐ WFX☐ PMX☐ SWD☐ IPI☐ EOR☐ PPR**2) NOTIFICATION REQUIRED TO:** Check those which apply.A. ☒ Offset operators or lease holdersB. ☐ Royalty, overriding royalty owners, revenue ownersC. ☐ Application requires published noticeD. ☐ Notification and/or concurrent approval by SLOE. ☒ Notification and/or concurrent approval by BLMF. ☐ Surface ownerG. ☐ For all of the above, proof of notification or publication is attached, and/or,H. ☐ No notice required**FOR OCD ONLY**☐

Notice Complete

☐Application  
Content  
Complete

**3) CERTIFICATION:** I hereby certify that the information submitted with this application for administrative approval is **accurate** and **complete** to the best of my knowledge. I also understand that **no action** will be taken on this application until the required information and notifications are submitted to the Division.

**Note:** Statement must be completed by an individual with managerial and/or supervisory capacity.

Kyle Perkins

Print or Type Name

12/2/22

Date

972-371-5202

Phone Number

Kperkins@matadorresources.com

e-mail Address

Signature

District I  
1625 N. French Dr., Hobbs, NM 88240  
Phone: (575) 393-6161 Fax: (575) 393-0720  
District II  
811 S. First St., Artesia, NM 88210  
Phone: (575) 748-1283 Fax: (575) 748-9720  
District III  
1000 Rio Brazos Road, Aztec, NM 87410  
Phone: (505) 334-6178 Fax: (505) 334-6170  
District IV  
1220 S. St. Francis Dr., Santa Fe, NM 87505  
Phone: (505) 476-3460 Fax: (505) 476-3462

State of New Mexico  
Energy, Minerals & Natural Resources  
Department  
OIL CONSERVATION DIVISION  
1220 South St. Francis Dr.  
Santa Fe, NM 87505

FORM C-102

Revised August 1, 2011

Submit one copy to appropriate

District Office

☐ AMENDED REPORT

## WELL LOCATION AND ACREAGE DEDICATION PLAT

<sup>1</sup> API Number <b>30-025-47439</b>	<sup>2</sup> Pool Code <b>98177</b>	<sup>3</sup> Pool Name <b>WC-025 G-09 S223332A; UPR WOLFCAMP</b>
<sup>4</sup> Property Code	<sup>5</sup> Property Name <b>RODNEY ROBINSON FED COM</b>	<sup>6</sup> Well Number <b>217H</b>
<sup>7</sup> OGRID No. <b>228937</b>	<sup>8</sup> Operator Name <b>MATADOR PRODUCTION COMPANY</b>	<sup>9</sup> Elevation <b>3718'</b>

<sup>10</sup>Surface Location

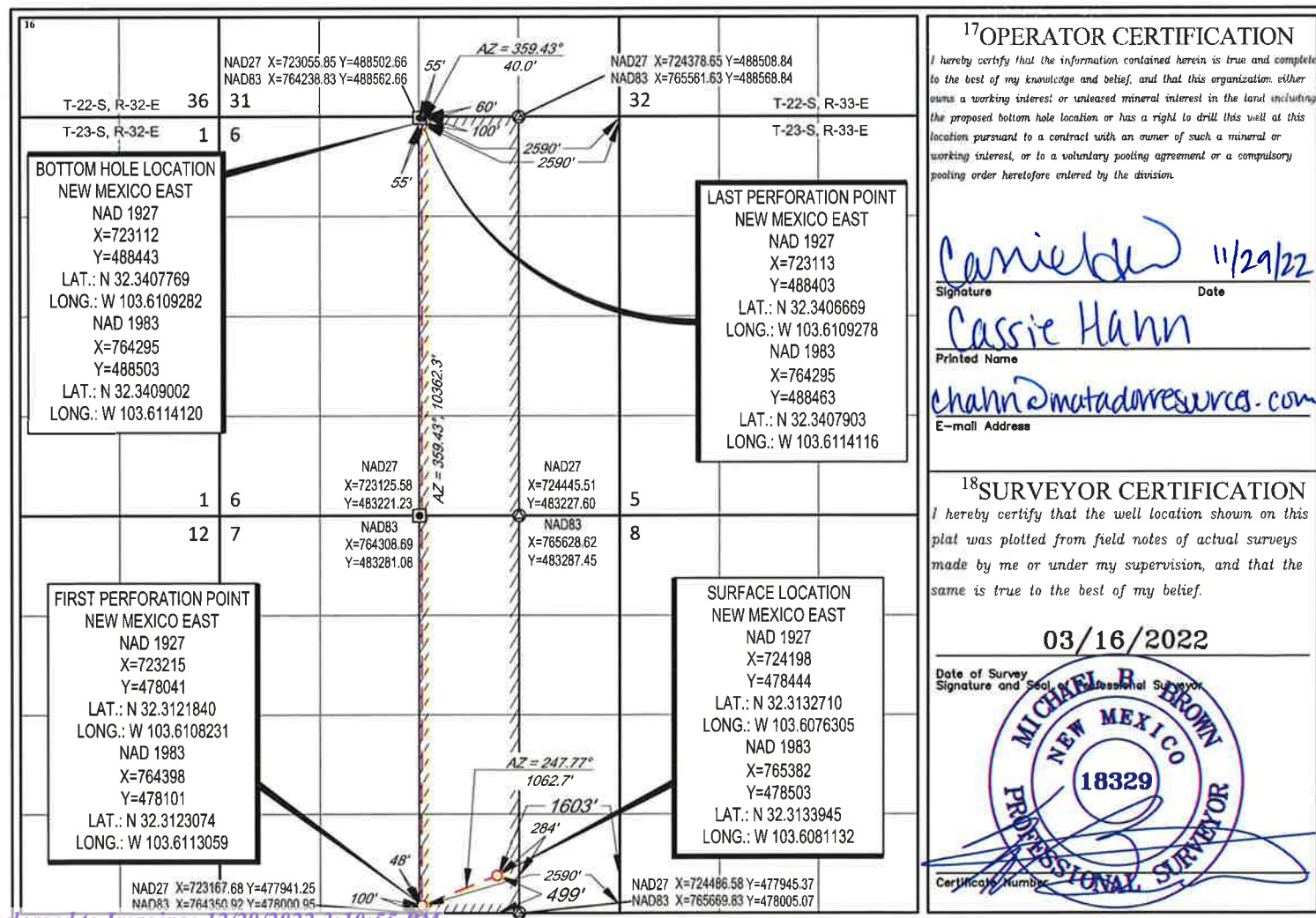
UL or lot no.	Section	Township	Range	Lot Idn	Feet from the	North/South line	Feet from the	East/West line	County
<b>0</b>	<b>7</b>	<b>23-S</b>	<b>33-E</b>	<b>-</b>	<b>499'</b>	<b>SOUTH</b>	<b>1603'</b>	<b>EAST</b>	<b>LEA</b>

<sup>11</sup>Bottom Hole Location If Different From Surface

UL or lot no.	Section	Township	Range	Lot Idn	Feet from the	North/South line	Feet from the	East/West line	County
<b>2</b>	<b>6</b>	<b>23-S</b>	<b>33-E</b>	<b>-</b>	<b>60'</b>	<b>NORTH</b>	<b>2590'</b>	<b>EAST</b>	<b>LEA</b>

<sup>12</sup> Dedicated Acres <b>320.04</b>	<sup>13</sup> Joint or Infill	<sup>14</sup> Consolidation Code	<sup>15</sup> Order No.
--	-------------------------------	----------------------------------	-------------------------

No allowable will be assigned to this completion until all interests have been consolidated or a non-standard unit has been approved by the division.



Type	Affected Party	Affected Tract	Address	City, State, Zip	Tracking Number
Mineral Owner	Bureau of Land Management	E/2 W/2 of Sections 6 and 7, 23S, 33E, Lea County, NM	301 Dinosaur Trail	Santa Fe, NM 87508	9488 9090 0027 6007 7324 18 (Sent 12/2/22)

# Matador Production Company

One Lincoln Centre • 5400 LBJ Freeway • Suite 1500 • Dallas, Texas 75240

Voice 972.371.5202

[kperkins@matadorresources.com](mailto:kperkins@matadorresources.com)

---

Kyle Perkins

Vice President and Assistant General Counsel

December 2, 2022

## **VIA CERTIFIED MAIL/RRR**

### **TO AFFECTED PARTIES**

Re: Application for Administrative Approval of Non-Standard Location for Matador's Rodney Robinson Fed Com #217H (API: 30-025-47439) – WC-025 G-09 S223332A; UPR WOLFCAMP (Pool Code 98177).

To Whom It May Concern,

Enclosed is a copy of the above-referenced application that was filed with the New Mexico Oil Conservation Division on this date. Any objection to this application must be filed in writing within twenty days from this date with the New Mexico Oil Conservation Division, 1220 South St. Francis Drive, Santa Fe, New Mexico 87505. If no objection is received within this twenty-day period, this application may be approved administratively by the Division.

If you have any questions about this application, please give me a call at your convenience.

Sincerely,



Kyle Perkins



# Matador Production Company

One Lincoln Centre • 5400 LBJ Freeway • Suite 1500 • Dallas, Texas 75240

Voice 972.371.5202

[kperkins@matadorresources.com](mailto:kperkins@matadorresources.com)

Kyle Perkins  
Vice President and Assistant General Counsel

December 2, 2022

## VIA ONLINE FILING

Mr. Leonard R. Lowe  
Engineering Bureau  
New Mexico Oil Conservation Division  
1220 South St. Francis Drive  
Santa Fe, New Mexico 87505

Re: Application for Administrative Approval of Non-Standard Location for Matador's  
Rodney Robinson Fed Com #217H (API: 30-025-47439) – WC-025 G-09  
S223332A; UPR WOLFCAMP (Pool Code 98177).

Dear Mr. Lowe,

Matador Production Company respectfully requests administrative approval of a non-standard location for our Rodney Robinson Fed Com #217H (API: 30-025-47439), to be completed in the WC-025 G-09 S223332A; UPR WOLFCAMP (Pool Code 98177). The Division's rules for horizontal wells require that the distance in the horizontal plane from any point in the completed interval to any outer boundary of the horizontal spacing unit, measured along a line perpendicular to the completed interval or to the tangent thereof, be a minimum of 330 feet for this oil well. See NMAC 19.15.16.15(C)(1)(a). Matador's application requests approval for the distance in the horizontal plane from the completed interval to the outer boundary to be 48 feet at the first take point and 55 feet at the last take point, as reflected in the attached Form C-102.

1. Well name: Rodney Robinson Fed Com #217H (API: 30-025-47439)
2. Pool: WC-025 G-09 S223332A; UPR WOLFCAMP (Pool Code 98177)
3. Spacing Unit: W/2 E/2 of Sections 6 and 7, Township 23 South, Range 33 East, NMPM, Lea County, New Mexico.

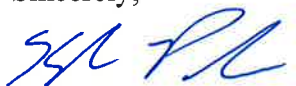
A copy of a draft form C102 for the well is enclosed. The well will not be the defining well in this horizontal spacing unit, as Matador has previously drilled different targets within the Wolfcamp formation in this spacing unit.

Mr. Leonard R. Lowe  
December 2, 2022  
Page 2

4. Acreage in Spacing Unit: 320.04 acres.
5. Well Location:
  - a. Surface Location: 499' FSL, 1603' FEL of Section 7, T23S, R33E
  - b. First Take Point: 100' FSL, 2590' FEL of Section 7, T23S, R33E
  - c. Last Take Point: 100' FNL, 2590' FEL of Section 6, T23S, R33E
  - d. Bottom Hole Location: 60' FNL, 2590' FEL of Section 6, T23S, R33E
6. Matador requests this non-standard location because it will allow for the most efficient development of this acreage based on spacing considerations with Matador's existing and potential future wells on this same acreage, thereby preventing waste. The well is in an oil pool and we expect it to produce both oil and gas.
7. The area of encroachment is the E/2 W/2 of Sections 6 and 7, Township 23 South, Range 33 East, NMPM, Lea County, New Mexico, as shown on the enclosed map. The area of encroachment is made up entirely of Federal acreage, all of which is leased to Matador's affiliate, MRC Permian Company. In other words, MRC Permian Company owns 100% of the working interest in E/2 W/2 of Sections 6 and 7, Township 23 South, Range 33 East, NMPM, Lea County, New Mexico. Attached hereto is a signed statement from MRC Permian Company acknowledging receipt of this application and waiving any protest to this application. Notice of this application will also be sent to the Bureau of Land Management, as indicated on the attached exhibits.


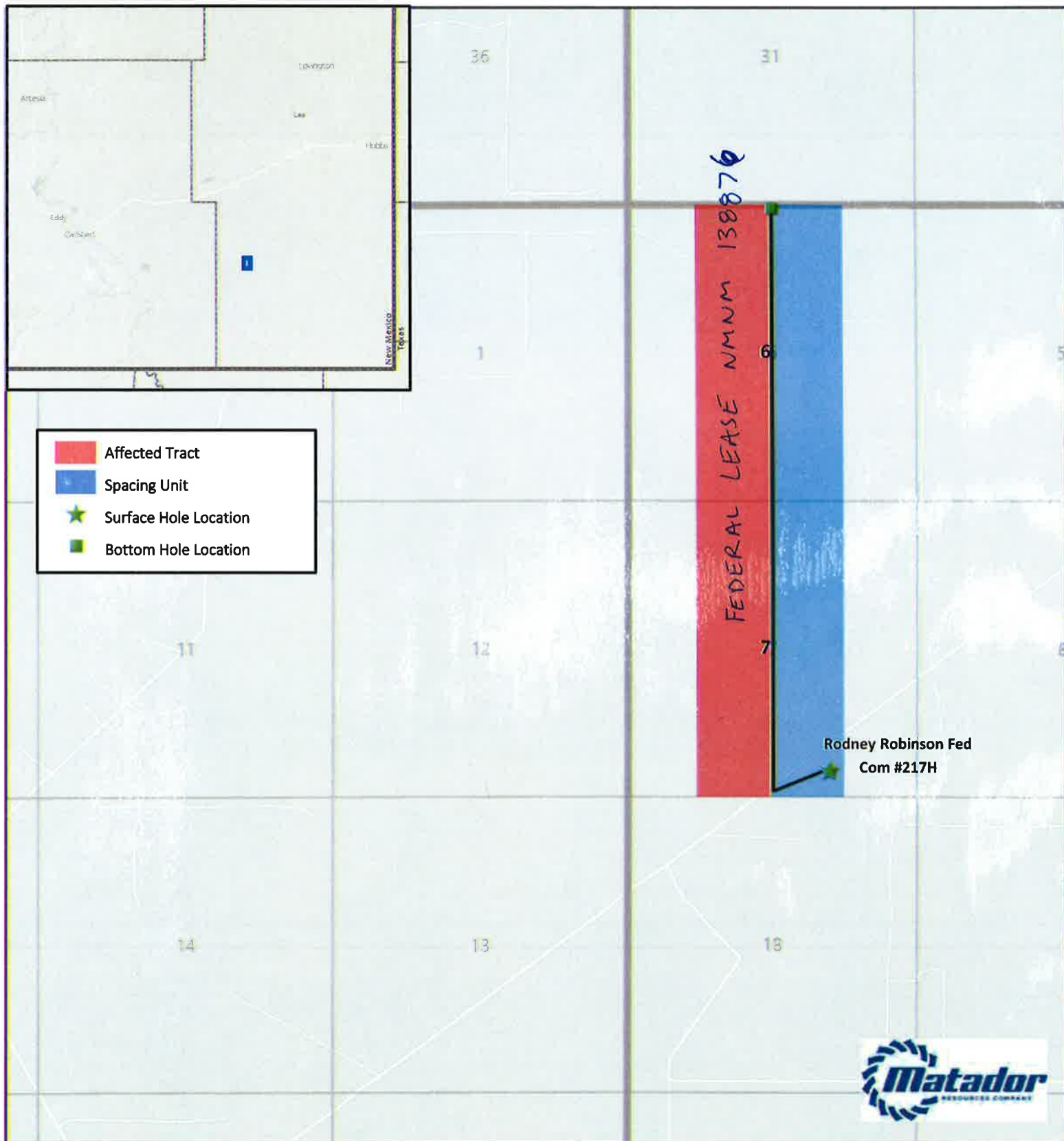
If you would like any additional information regarding this application, please let me know.

Sincerely,



Kyle Perkins

# Rodney Robinson Fed Com #217H



Southeast New Mexico

Project: tract map  
Date: 07/19/2022



**District I**

1625 N. French Dr., Hobbs, NM 88240  
Phone:(575) 393-6161 Fax:(575) 393-0720

**District II**

811 S. First St., Artesia, NM 88210  
Phone:(575) 748-1283 Fax:(575) 748-9720

**District III**

1000 Rio Brazos Rd., Aztec, NM 87410  
Phone:(505) 334-6178 Fax:(505) 334-6170

**District IV**

1220 S. St Francis Dr., Santa Fe, NM 87505  
Phone:(505) 476-3470 Fax:(505) 476-3462

**State of New Mexico**  
**Energy, Minerals and Natural Resources**  
**Oil Conservation Division**  
**1220 S. St Francis Dr.**  
**Santa Fe, NM 87505**

CONDITIONS

Action 163421

**CONDITIONS**

Operator: MATADOR PRODUCTION COMPANY One Lincoln Centre Dallas, TX 75240	OGRID: 228937
	Action Number: 163421
	Action Type: [UF-NSL] Non-Standard Location (NSL)

**CONDITIONS**

Created By	Condition	Condition Date
Ilowe	NSL - 8505 is approved. The approved Order can be retrieved at the following OCD website link. <a href="https://ocdimage.emnrd.nm.gov/imaging/AEOrderCriteria.aspx">https://ocdimage.emnrd.nm.gov/imaging/AEOrderCriteria.aspx</a>	12/2/2022