

**District I**

1625 N. French Drive, Hobbs, NM 88240

**District II**

811 S. First St., Artesia, NM 88210

**District III**

1000 Rio Brazos Road, Aztec, NM 87410

**District IV**1220 S. St Francis Dr, Santa Fe, NM  
87505

State of New Mexico

Energy, Minerals and Natural Resources Department

Form C-107-B

Revised August 1, 2011

**OIL CONSERVATION DIVISION**1220 S. St Francis Drive  
Santa Fe, New Mexico 87505

Submit the original  
application to the Santa Fe  
office with one copy to the  
appropriate District Office.

**APPLICATION FOR SURFACE COMMINGLING (DIVERSE OWNERSHIP)**OPERATOR NAME: OXY USA INC.OPERATOR ADDRESS: PO BOX 4294, HOUSTON, TX, 77210

APPLICATION TYPE:

☐ Pool Commingling ☐ Lease Commingling ☒ Pool and Lease Commingling ☐ Off-Lease Storage and Measurement (Only if not Surface Commingled)LEASE TYPE: ☐ Fee ☒ State ☒ Federal

Is this an Amendment to existing Order? ☒ Yes ☐ No If "Yes", please include the appropriate Order No. PLC 844A/B  
Have the Bureau of Land Management (BLM) and State Land office (SLO) been notified in writing of the proposed commingling  
☒ Yes ☐ No

**(A) POOL COMMINGLING****Please attach sheets with the following information**

(1) Pool Names and Codes	Gravities / BTU of Non-Commingled Production	Calculated Gravities / BTU of Commingled Production		Calculated Value of Commingled Production	Volumes
SEE ATTACHED					

(2) Are any wells producing at top allowables? ☐ Yes ☒ No(3) Has all interest owners been notified by certified mail of the proposed commingling? ☒ Yes ☐ No.(4) Measurement type: ☐ Metering ☒ Other (Specify) EACH FACILITY HAS A SALES QUALITY METER(5) Will commingling decrease the value of production? ☐ Yes ☒ No If "yes", describe why commingling should be approved**(B) LEASE COMMINGLING****Please attach sheets with the following information**

(1) Pool Name and Code.

(2) Is all production from same source of supply? ☐ Yes ☐ No(3) Has all interest owners been notified by certified mail of the proposed commingling? ☐ Yes ☐ No(4) Measurement type: ☐ Metering ☐ Other (Specify)**(C) POOL and LEASE COMMINGLING****Please attach sheets with the following information**

(1) Complete Sections A and E.

**(D) OFF-LEASE STORAGE and MEASUREMENT****Please attached sheets with the following information**(1) Is all production from same source of supply? ☐ Yes ☐ No

(2) Include proof of notice to all interest owners.

**(E) ADDITIONAL INFORMATION (for all application types)****Please attach sheets with the following information**

(1) A schematic diagram of facility, including legal location.

(2) A plat with lease boundaries showing all well and facility locations. Include lease numbers if Federal or State lands are involved.

(3) Lease Names, Lease and Well Numbers, and API Numbers.

I hereby certify that the information above is true and complete to the best of my knowledge and belief.

SIGNATURE:  TITLE: REGULATORY ENGINEER DATE: 05/01/2024TYPE OR PRINT NAME SANDRA MUSALLAM TELEPHONE NO.: 713-366-5106E-MAIL ADDRESS: SANDRA\_MUSALLAM@OXY.COM

Revised March 23, 2017

RECEIVED:	REVIEWER:	TYPE:	APP NO:
-----------	-----------	-------	---------

ABOVE THIS TABLE FOR OCD DIVISION USE ONLY

**NEW MEXICO OIL CONSERVATION DIVISION**  
 - Geological & Engineering Bureau -  
 1220 South St. Francis Drive, Santa Fe, NM 87505



### ADMINISTRATIVE APPLICATION CHECKLIST

THIS CHECKLIST IS MANDATORY FOR ALL ADMINISTRATIVE APPLICATIONS FOR EXCEPTIONS TO DIVISION RULES AND REGULATIONS WHICH REQUIRE PROCESSING AT THE DIVISION LEVEL IN SANTA FE

**Applicant:** OXY USA INC. **OGRID Number:** 16696  
**Well Name:** TOP SPOT 12\_13 FEDERAL COM 1H & OTHERS **API:** 30-015-48594 & OTHERS  
**Pool:** BILBREY BASIN;BONE SPRING & WC 22S31E13;WOLFCAMP **Pool Code:** 5695 & 98351

### SUBMIT ACCURATE AND COMPLETE INFORMATION REQUIRED TO PROCESS THE TYPE OF APPLICATION INDICATED BELOW

**1) TYPE OF APPLICATION:** Check those which apply for [A]

A. Location – Spacing Unit – Simultaneous Dedication

☐ NSL ☐ NSP (PROJECT AREA) ☐ NSP (PRORATION UNIT) ☐ SD

B. Check one only for [ I ] or [ II ]

[ I ] Commingling – Storage – Measurement

☐ DHC ☐ CTB ☒ PLC ☐ PC ☐ OLS ☐ OLM

AMENDMENT  
TO PLC 844A/B

[ II ] Injection – Disposal – Pressure Increase – Enhanced Oil Recovery

☐ WFX ☐ PMX ☐ SWD ☐ IPI ☐ EOR ☐ PPR

**2) NOTIFICATION REQUIRED TO:** Check those which apply.

- A. ☐ Offset operators or lease holders  
 B. ☒ Royalty, overriding royalty owners, revenue owners  
 C. ☐ Application requires published notice  
 D. ☒ Notification and/or concurrent approval by SLO  
 E. ☒ Notification and/or concurrent approval by BLM  
 F. ☐ Surface owner  
 G. ☒ For all of the above, proof of notification or publication is attached, and/or,  
 H. ☐ No notice required

#### FOR OCD ONLY

- ☐ Notice Complete  
☐ Application Content Complete

**3) CERTIFICATION:** I hereby certify that the information submitted with this application for administrative approval is **accurate** and **complete** to the best of my knowledge. I also understand that **no action** will be taken on this application until the required information and notifications are submitted to the Division.

**Note: Statement must be completed by an individual with managerial and/or supervisory capacity.**

05/11/2024

Date

SANDRA MUSALLAM

Print or Type Name

(713) 366-5106

Phone Number

Signature

SANDRA\_MUSALLAM@OXY.COM

e-mail Address

## APPLICATION FOR POOL LEASE COMMINGLE & OFF-LEASE MEASUREMENT AND SALES Gas Production at Various Facilities in Lost Tank Area

OXY USA INC requests to amend PLC 844A/B for gas production for facilities in the Lost Tank area. The facilities to be added/amended are listed below.

Each facility has a sales-quality orifice meter (BLM gas FMP or equivalent meter) that continuously measures gas volume before it leaves the facility. Any commingling of wells upstream of these meters has been approved according to the Commingle Orders for each individual facility (listed below). The gas sales meters are located at I-13-22S-31E and C-01-22S-31E.

This commingle request also includes future wells within the same pools and leases/CAs of the wells listed below.

### FACILITIES TO BE ADDED:

#### **Loper 34 State Battery (E-34-21S-31E) Single well battery so not a commingle**

LOPER 34 STATE BATTERY	SINGLE WELL BATTERY SO NOT A COMMINGLE			
WELL NAME	API	POOL	POOL CODE	LEASE
LOPER 34 STATE 001	30-015-29988	LOST TANK; DELAWARE, WEST	96582	B0686947

#### **Lost Tank 18 CPF Train #3 (M-18-22S-32E) Pool Lease Commingle permit with allocation by well test pending approval (original owner notification mailed 05/15/2024)**

LOST TANK 18 CPF TRAIN #3	PENDING
WELL NAME	API
LOST TANK 30_19 FEDERAL COM 02H	30-025-47540
LOST TANK 30_19 FEDERAL COM 12H	30-025-47541
LOST TANK 30_19 FEDERAL COM 22H	30-025-47543
LOST TANK 30_19 FEDERAL COM 11H	30-025-47941
LOST TANK 30_19 FEDERAL COM 21H	30-025-47942
LOST TANK 30_19 FEDERAL COM 32H	30-025-47944
LOST TANK 30_19 FEDERAL COM 71H	30-025-47945
LOST TANK 30_19 FEDERAL COM 72H	30-025-47946
LOST TANK 30_19 FEDERAL COM 42H	30-025-48169
LOST TANK 30_19 FEDERAL COM 33H	30-025-48464
LOST TANK 30_19 FEDERAL COM 41H	30-025-48691

**EXISTING FACILITIES IN PLC 844A/B:****Lost Tank 18 CPF Train #2 (M-18-22S-32E)****Amendment to Order PLC 878 for allocation by well test pending approval**

<b>LOST TANK 18 CPF TRAIN #2</b>	<b>PLC 878</b>
<b>WELL NAME</b>	<b>API</b>
*TOP SPOT 12_13 FEDERAL 22H	30-015-47889
*TOP SPOT 12_13 FEDERAL 23H	30-015-47885
*TOP SPOT 12_13 FED COM 24H	30-015-47954
*TOP SPOT 12_13 FED COM 25H	30-015-47639
*TOP SPOT 12_13 FED COM 33H	30-015-47953
*TOP SPOT 12_13 FED COM 26H	30-015-47888
TOP SPOT 12_13 FED COM 1H	30-015-48594
TOP SPOT 12_13 FED COM 11H	30-015-48595
TOP SPOT 12_13 FED COM 21H	30-015-47771
TOP SPOT 12_13 FED COM 31H	30-015-48597
TOP SPOT 12_13 FED COM 32H	30-015-48596
TOP SPOT 12_13 FED COM 34H	30-015-47949
TOP SPOT 12_13 FED COM 35H	30-015-47887
TOP SPOT 12_13 FED COM 311H	30-015-47627
TOP SPOT 12_13 FED COM 312H	30-015-47626
TOP SPOT 12_13 FED COM 313H	30-015-47625

**\*amended spacing unit****Federal 23-1 Battery (P 23 T22S R31E)****Oil Commingle with Federal 26 Battery, allocation by well test approved per Order CTB 1046****Gas production – wells are in same lease and pool**

<b>FEDERAL 23-1 BATTERY</b>	<b>CTB 1046</b>
<b>WELL NAME</b>	<b>API</b>
FEDERAL 23 001	30-015-26377
FEDERAL 23 002	30-015-26932
FEDERAL 23 003	30-015-26400
FEDERAL 23 004	30-015-37336
FEDERAL 23 005	30-015-26681
FEDERAL 23 006	30-015-37340
FEDERAL 23 009	30-015-37334
FEDERAL 23 016	30-015-37341

**Federal 23-11 Battery (D 26 T22S R31E)****Oil Commingle with Federal 26 Battery, allocation by well test approved per Order CTB 1046****Gas production – wells are in same lease and pool**

<b>FEDERAL 23-11 BATTERY</b>	<b>CTB 1046</b>
<b>WELL NAME</b>	<b>API</b>
FEDERAL 23 007H	30-015-39436
FEDERAL 23 011H	30-015-39437
FEDERAL 23 012H	30-015-41803
FEDERAL 23 013H	30-015-41636

**Federal 26 Battery (P 23 T22S R31E)**

Oil Commingle with Federal 23-1, 23-11 &amp; 26-1 Batteries, allocation by well test approved per Order CTB 1046

Gas production – wells are in same lease and pool

FEDERAL 26 BATTERY	CTB 1046
WELL NAME	API
FEDERAL 26 12H	30-015-41573
FEDERAL 26 13H	30-015-41600

**Federal 26-1 Battery (A 26 T22S R31E)**

Oil Commingle with Federal 26 Battery, allocation by well test approved per Order CTB 1046

Gas production – wells are in same lease and pool

FEDERAL 26-1 BATTERY	CTB 1046
WELL NAME	API
FEDERAL 26 004	30-015-26866
FEDERAL 26 005	30-015-26854
FEDERAL 26 006	30-015-26940
FEDERAL 26 007	30-015-26941
FEDERAL 26 009	30-015-30355

**Cabin Lake 31 Federal 6 Battery (M 31 T21S R32E)**

Single well battery, so not a commingle

CABIN LAKE 31 FEDERAL 6 BATTERY	SINGLE WELL BATTERY SO NOT A COMMINGLE			
WELL NAME	API	POOL	POOL CODE	LEASE
CABIN LAKE 31 FED COM 6H	30-025-41088	LOST TANK; DELAWARE	40299	CA NMNM132217

**Federal 12-04 Battery (E 12 T22S R31E)**

Wells are in same lease and pool, so a Commingle Permit is not required at individual facility

FEDERAL 12-04 BATTERY	WELLS IN SAME LEASE & POOL - NOT A COMMINGLE			
WELL NAME	API	POOL	POOL CODE	LEASE
FEDERAL 12 004	30-015-26859	LIVINGSTON RIDGE; DELAWARE	39360	NMNM029233
FEDERAL 12 005	30-015-26860	LIVINGSTON RIDGE; DELAWARE	39360	
FEDERAL 12 007	30-015-26918	LIVINGSTON RIDGE; DELAWARE	39360	
FEDERAL 12 008	30-015-26942	LIVINGSTON RIDGE; DELAWARE	39360	

**Federal 1 Battery (K 01 T22S R31E)**

Wells are in same lease and pool, so a Commingle Permit is not required at individual facility

FEDERAL 1 BATTERY	WELLS IN SAME LEASE & POOL - NOT A COMMINGLE			
WELL NAME	API	POOL	POOL CODE	LEASE
FEDERAL 1 004	30-015-26843	LOST TANK; DELAWARE	40299	NMNM012845
FEDERAL 1 005	30-015-26909	LOST TANK; DELAWARE	40299	
FEDERAL 1 006	30-015-26910	LOST TANK; DELAWARE	40299	
FEDERAL 1 007	30-015-26988	LOST TANK; DELAWARE	40299	

**Federal 12-01 Battery (M 12 T22S R31E)**

Wells are in same lease and pool, so a Commingle Permit is not required at individual facility

FEDERAL 12-01 BATTERY		WELLS IN SAME LEASE & POOL - NOT A COMMINGLE		
WELL NAME	API	POOL	POOL CODE	LEASE
FEDERAL 12 002	30-015-26780	LIVINGSTON RIDGE; DELAWARE	39360	NMNM029233
FEDERAL 12 003	30-015-26858	LIVINGSTON RIDGE; DELAWARE	39360	
FEDERAL 12 006	30-015-26917	LIVINGSTON RIDGE; DELAWARE	39360	
FEDERAL 12 009	30-015-26971	LIVINGSTON RIDGE; DELAWARE	39360	

**Federal 12-14H Battery (P 12 T22S R31E)**

Single well battery, so not a commingle

FEDERAL 12-14H BATTERY		SINGLE WELL BATTERY SO NOT A COMMINGLE		
WELL NAME	API	POOL	POOL CODE	LEASE
FEDERAL 12-14H	30-015-40821	WC-015 G-07 S223112P; BONE SPRING	98034	NMNM029233

**Federal NEFF 25 Battery (C 25 T22S R31E)**

Allocation by well test approved per Order PC 1273

FEDERAL NEFF 25 BATTERY		PC 1273
WELL NAME	API	
NEFF 25 FEDERAL 5H	30-015-41031	
NEFF 25 FEDERAL 9H	30-015-41459	
NEFF FEDERAL 002	30-015-26639	

**Getty 24 Federal 011 Battery (I 24 T22S R31E)**

Single well battery, so not a commingle

GETTY 24 FEDERAL 011 BATTERY		SINGLE WELL BATTERY SO NOT A COMMINGLE		
WELL NAME	API	POOL	POOL CODE	LEASE
GETTY 24 FEDERAL 011	30-015-31162	LIVINGSTON RIDGE; DELAWARE	39360	NMNM025876

**Livingston 19 Battery (D 19 T22S R32E)**

Wells are in same lease and pool, so a Commingle Permit is not required at individual facility

LIVINGSTON 19 BATTERY		WELLS IN SAME LEASE & POOL - NOT A COMMINGLE		
WELL NAME	API	POOL	POOL CODE	LEASE
LIVINGSTON RIDGE 18 FEDERAL 004	30-025-36012	LIVINGSTON RIDGE; DELAWARE, EAST	39366	NMNM090587
LIVINGSTON RIDGE 18 FEDERAL 006	30-025-36295	LIVINGSTON RIDGE; DELAWARE, EAST	39366	
LIVINGSTON RIDGE 19 FEDERAL 001	30-025-35960	LIVINGSTON RIDGE; DELAWARE, EAST	39366	

**Lost Tank 3 Federal 1 Battery (D 03 T22S R31E)****Allocation by well test approved per PC 1404**

<b>LOST TANK 3 FEDERAL 1 BATTERY</b>	<b>PC 1404</b>
<b>WELL NAME</b>	<b>API</b>
*LOST TANK 3 FEDERAL 023	30-015-35354
LOST TANK 3 FEDERAL 001	30-015-29638
LOST TANK 3 FEDERAL 002	30-015-29682
LOST TANK 3 FEDERAL 003	30-015-29859
LOST TANK 3 FEDERAL 004	30-015-30418

\*Oil will be allocated by well test; gas is measured separately through an individual sales-quality orifice meter

**Lost Tank 3 Federal 5 Battery (H 03 T22S R31E)****Allocation by well test approved per Order CTB 742A**

<b>LOST TANK 3 FEDERAL 5 BATTERY</b>	<b>CTB 742A</b>
<b>WELL NAME</b>	<b>API</b>
LOST TANK 10 FEDERAL 001	30-015-37959
LOST TANK 10 FEDERAL 002	30-015-37960
LOST TANK 10 FEDERAL 003	30-015-37897
LOST TANK 10 FEDERAL 004	30-015-37961
LOST TANK 10 FEDERAL 005	30-015-37924
LOST TANK 11 FEDERAL 001	30-015-37962
LOST TANK 3 FEDERAL 005	30-015-30586
LOST TANK 3 FEDERAL 006	30-015-31887
LOST TANK 3 FEDERAL 007	30-015-32167
LOST TANK 3 FEDERAL 008	30-015-32168
LOST TANK 3 FEDERAL 009	30-015-32169
LOST TANK 3 FEDERAL 010	30-015-32345
LOST TANK 3 FEDERAL 011	30-015-32725
LOST TANK 3 FEDERAL 012	30-015-32726
LOST TANK 3 FEDERAL 013	30-015-37950
LOST TANK 3 FEDERAL 014	30-015-37918
LOST TANK 3 FEDERAL 015	30-015-37951
LOST TANK 3 FEDERAL 016	30-015-37907
LOST TANK 3 FEDERAL 018	30-015-37908
LOST TANK 3 FEDERAL 019	30-015-37952
LOST TANK 3 FEDERAL 020	30-015-37919
LOST TANK 3 FEDERAL 021	30-015-37920
LOST TANK 3 FEDERAL 022	30-015-37921
LOST TANK 3 FEDERAL 024	30-015-37922

**Lost Tank 4 Federal 1 Battery (C 04 T22S R31E)****Allocation by well test approved per PLC 930**

<b>LOST TANK 4 FEDERAL 1 BATTERY</b>	<b>PLC 930</b>
<b>WELL NAME</b>	<b>API</b>
*LOST TANK 4 FEDERAL 020	30-015-34918
*LOST TANK 4 FEDERAL 023	30-015-40775
LOST TANK 4 FEDERAL 001	30-015-28727
LOST TANK 4 FEDERAL 002	30-015-29611
LOST TANK 4 FEDERAL 003	30-015-29617
LOST TANK 4 FEDERAL 005	30-015-29732
LOST TANK 4 FEDERAL 006	30-015-29733
LOST TANK 4 FEDERAL 007	30-015-30414
LOST TANK 4 FEDERAL 008	30-015-37923
LOST TANK 4 FEDERAL 009	30-015-37953
LOST TANK 4 FEDERAL 011	30-015-37954
LOST TANK 4 FEDERAL 012	30-015-37955
LOST TANK 4 FEDERAL 013	30-015-37956
LOST TANK 4 FEDERAL 014	30-015-37893
LOST TANK 4 FEDERAL 015	30-015-37894
LOST TANK 4 FEDERAL 016	30-015-37957
LOST TANK 4 FEDERAL 017	30-015-37958
LOST TANK 4 FEDERAL 018	30-015-37895
LOST TANK 4 FEDERAL 019	30-015-37896

\*Oil will be allocated by well test; gas is measured separately through an individual sales-quality orifice meter at each well

**Lost Tank 33 Federal 4 Battery (P 33 T21S R31E)****Wells are in same lease and pool, so a Commingle Permit is not required at individual facility**

<b>LOST TANK 33 FEDERAL 4 BATTERY</b>	<b>WELLS IN SAME LEASE &amp; POOL - NOT A COMMINGLE</b>			
<b>WELL NAME</b>	<b>API</b>	<b>POOL</b>	<b>POOL CODE</b>	<b>LEASE</b>
LOST TANK 33 FEDERAL 004	30-015-29338	LOST TANK; DELAWARE, WEST	96582	NMNM096231
LOST TANK 33 FEDERAL 007	30-015-29468	LOST TANK; DELAWARE, WEST	96582	
LOST TANK 33 FEDERAL 008	30-015-29381	LOST TANK; DELAWARE, WEST	96582	
LOST TANK 33 FEDERAL 009	30-015-29382	LOST TANK; DELAWARE, WEST	96582	
LOST TANK 33 FEDERAL 010	30-015-29744	LOST TANK; DELAWARE, WEST	96582	
LOST TANK 33 FEDERAL 012	30-015-29678	LOST TANK; DELAWARE, WEST	96582	
LOST TANK 33 FEDERAL 015	30-015-29681	LOST TANK; DELAWARE, WEST	96582	



**Lost Tank 35 State 4 Battery (M 35 T21S R31E)****Wells are in same lease and pool, so a Commingle Permit is not required at individual facility**

LOST TANK 35 STATE 4 BATTERY		WELLS IN SAME LEASE & POOL - NOT A COMMINGLE		
WELL NAME	API	POOL	POOL CODE	LEASE
LOST TANK 35 STATE 001	30-015-31361	LOST TANK; DELAWARE	40299	V036042
LOST TANK 35 STATE 002	30-015-32354	LOST TANK; DELAWARE	40299	
LOST TANK 35 STATE 003	30-015-31608	LOST TANK; DELAWARE	40299	
LOST TANK 35 STATE 004	30-015-31275	LOST TANK; DELAWARE	40299	
LOST TANK 35 STATE 006	30-015-32352	LOST TANK; DELAWARE	40299	
LOST TANK 35 STATE 007	30-015-31640	LOST TANK; DELAWARE	40299	
LOST TANK 35 STATE 008	30-015-31641	LOST TANK; DELAWARE	40299	
LOST TANK 35 STATE 009	30-015-32511	LOST TANK; DELAWARE	40299	
LOST TANK 35 STATE 010	30-015-32512	LOST TANK; DELAWARE	40299	
LOST TANK 35 STATE 011	30-015-32240	LOST TANK; DELAWARE	40299	
LOST TANK 35 STATE 012	30-015-31851	LOST TANK; DELAWARE	40299	
LOST TANK 35 STATE 013	30-015-33445	LOST TANK; DELAWARE	40299	
LOST TANK 35 STATE 014	30-015-33434	LOST TANK; DELAWARE	40299	
LOST TANK 35 STATE 016	30-015-31926	LOST TANK; DELAWARE	40299	

**Mills 19-01 Battery (E 19 T22S R32E)****Single well battery, so not a commingle**

MILLS 19-01 BATTERY		SINGLE WELL BATTERY SO NOT A COMMINGLE		
WELL NAME	API	POOL	POOL CODE	LEASE
MILLS 19 001	30-025-35918	LIVINGSTON RIDGE; DELAWARE, EAST	39366	FEE

**Proximity 30-3 Battery (F 30 T22S R32E)****Single well battery, so not a commingle**

PROXIMITY 30 FEDERAL 3 BATTERY		SINGLE WELL BATTERY SO NOT A COMMINGLE		
WELL NAME	API	POOL	POOL CODE	LEASE
PROXIMITY 30 FEDERAL 3	30-025-37184	LIVINGSTON RIDGE; DELAWARE, EAST	39366	NMNM106915

**State 2-3 Battery (I 02 T22S R31E)****Wells are in same lease and pool, so a Commingle Permit is not required at individual facility**

STATE 2-3 BATTERY		WELLS IN SAME LEASE & POOL - NOT A COMMINGLE		
WELL NAME	API	POOL	POOL CODE	LEASE
STATE 2 004	30-015-28456	LOST TANK; DELAWARE	40299	LH15231
STATE 2 001	30-015-26894	LOST TANK; DELAWARE	40299	
STATE 2 002	30-015-28416	LOST TANK; DELAWARE	40299	

**Lost Tank 18 CPF Train #1 (M-18-22S-32E)**  
**Allocation by well test approved per Order PLC 834**

<b>LOST TANK 18 CPF TRAIN #1</b>	<b>PLC 834</b>
<b>WELL NAME</b>	<b>API</b>
DR PI FEDERAL UNIT 17_8 021H	30-025-48282
DR PI FEDERAL UNIT 17_8 023H	30-025-48947
DR PI FEDERAL UNIT 17_8 025H	30-025-48949
DR PI FEDERAL UNIT 17_8 026H	30-025-48950
DR PI FEDERAL UNIT 17_8 031H	30-025-49147
DR PI FEDERAL UNIT 17_8 032H	30-025-49148
DR PI FEDERAL UNIT 17_8 034H	30-025-48951
DR PI FEDERAL UNIT 17_8 035H	30-025-48952
DR PI FEDERAL UNIT 17_8 311H	30-025-49152
DR PI FEDERAL UNIT 17_8 312H	30-025-48955
DR PI FEDERAL UNIT 17_8 313H	30-025-48956
DR PI FEDERAL UNIT 17_8 11H	30-025-48944
DR PI FEDERAL UNIT 17_8 12H	30-025-48945
DR PI FEDERAL UNIT 17_8 24H	30-025-48948
DR PI FEDERAL UNIT 17_8 71H	30-025-49150
DR PI FEDERAL UNIT 17_8 72H	30-025-49151
DR PI FEDERAL UNIT 17_8 73H	30-025-48953
DR PI FEDERAL UNIT 17_8 74H	30-025-48954
DR PI FEDERAL UNIT 18-7 021H	30-025-47835
DR PI FEDERAL UNIT 18-7 023H	30-025-48158
DR PI FEDERAL UNIT 18-7 025H	30-025-48159
DR PI FEDERAL UNIT 18-7 026H	30-025-47868
DR PI FEDERAL UNIT 18-7 031H	30-025-48160
DR PI FEDERAL UNIT 18-7 032H	30-025-48024
DR PI FEDERAL UNIT 18-7 034H	30-025-48025
DR PI FEDERAL UNIT 18-7 311H	30-025-48166
DR PI FEDERAL UNIT 18-7 312H	30-025-48167
DR PI FEDERAL UNIT 18-7 313H	30-025-48168
DR PI FEDERAL UNIT 18-7 21H	30-025-47835
DR PI FEDERAL UNIT 18-7 22H	30-025-48157
DR PI FEDERAL UNIT 18-7 24H	30-025-47867
DR PI FEDERAL UNIT 18-7 25H	30-025-48159
DR PI FEDERAL UNIT 18-7 71H	30-025-48162
DR PI FEDERAL UNIT 18-7 72H	30-025-48163
DR PI FEDERAL UNIT 18-7 73H	30-025-48164
DR PI FEDERAL UNIT 18-7 74H	30-025-48165

**Lost Tank 25 CPF (K-25-22S-31E)**  
**Allocation by well test approved per PLC 929**

<b>LOST TANK 25 CPF</b>	<b>PLC 929</b>
<b>WELL NAME</b>	<b>API</b>
NOW I WON 25_24 FED COM 31H	30-015-54746
NOW I WON 25_24 FED COM 32H	30-015-54747
NOW I WON 25_24 FED COM 33H	30-015-54748
NOW I WON 25_24 FED COM 34H	30-015-54749
NOW I WON 25_24 FED COM 35H	30-015-54755
NOW I WON 25_24 FED COM 36H	30-015-54756
NOW I WON 25_24 FED COM 37H	30-015-54757
NOW I WON 25_24 FED COM 74H	30-015-54734

**Lost Tank 30-19 Battery (D-19-22S-32E)**  
**Allocation by well test approved per Order PLC 657A**

LOST TANK 30-19 BATTERY	PLC 657A
WELL NAME	API
LOST TANK 30-19 FEDERAL COM #001H	30-025-46474
LOST TANK 30-19 FEDERAL COM #031H	30-025-45182

**Additional Application Components:**

A map detailing the lease boundary and facility locations is attached.

The gas meters will be calibrated on a regular basis per API, NMOCD and BLM specifications.

Pursuant to Statewide rule 19.15.12.10(C)(4)(g) OXY USA INC requests the option to include additional pools or leases within the defined parameters set forth in the Order for future additions.

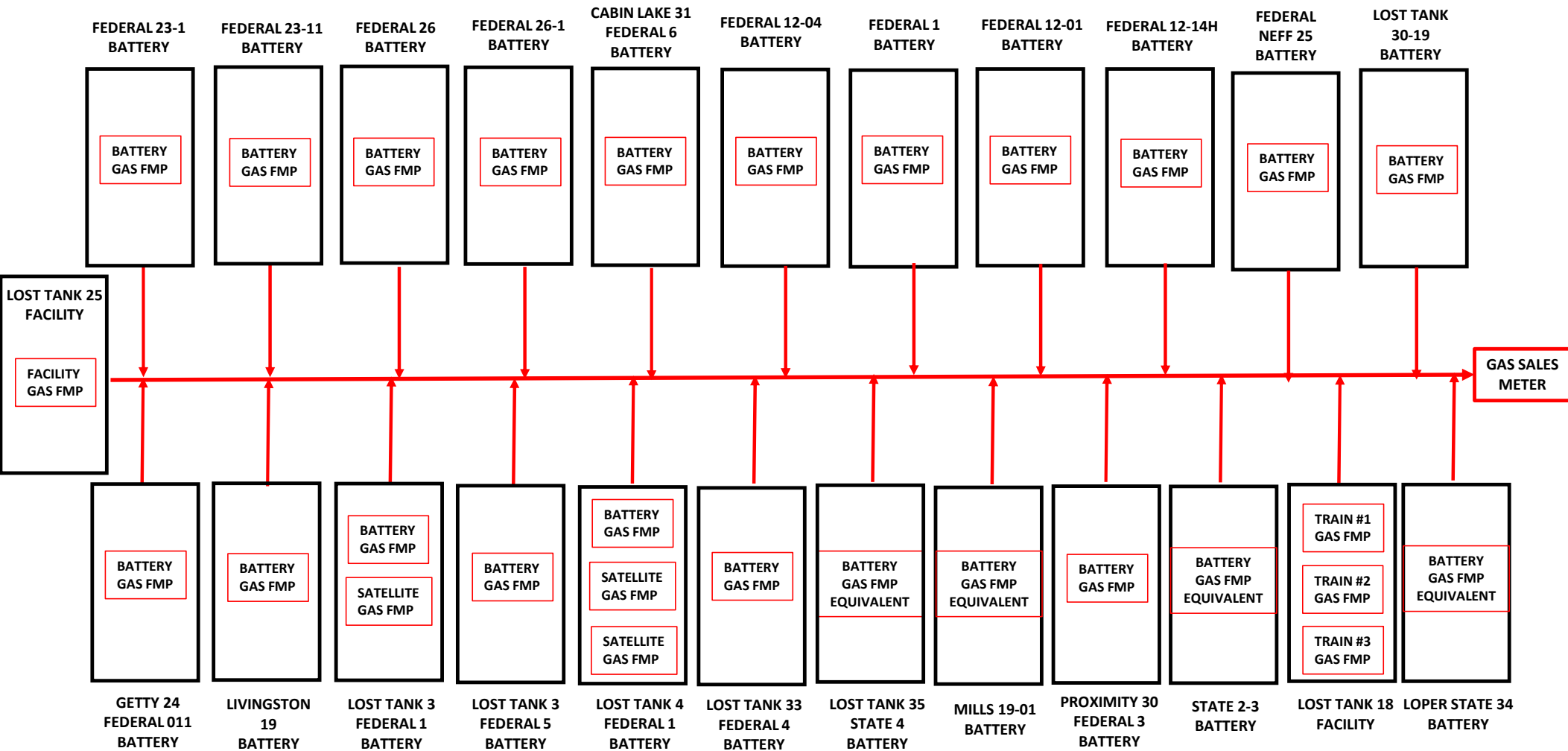
Commingling will not reduce the individual wells’ production value or otherwise adversely affect the interest owners. It is the most effective means of producing the reserves.

The surface commingle application will be submitted separately for approval per NMOCD, SLO and BLM regulations.

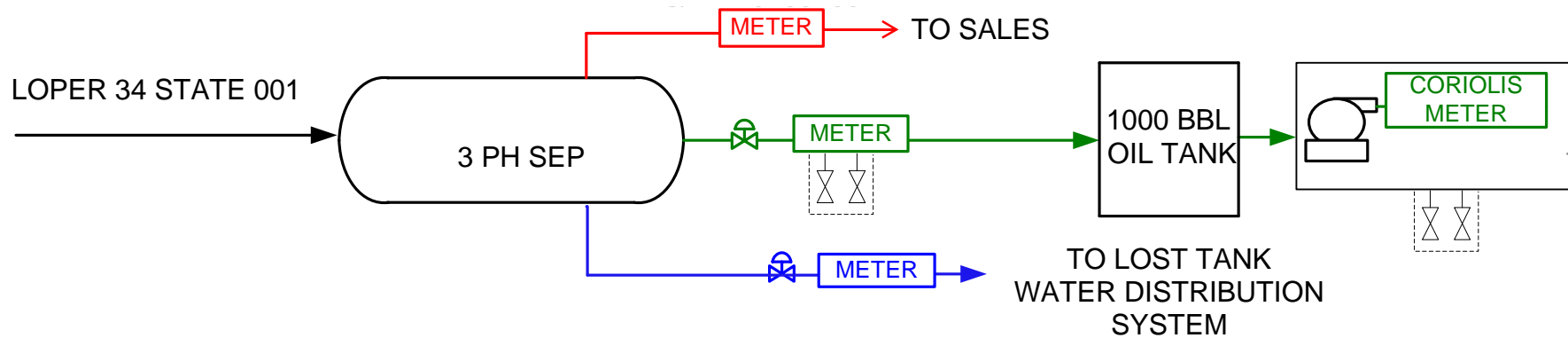
OXY USA INC understands the requested approval will not constitute the granting of any right-of-way or construction rights not granted by the lease instrument.




## GAS COMMINGLE FOR LOST TANK AREA FACILITY DIAGRAM

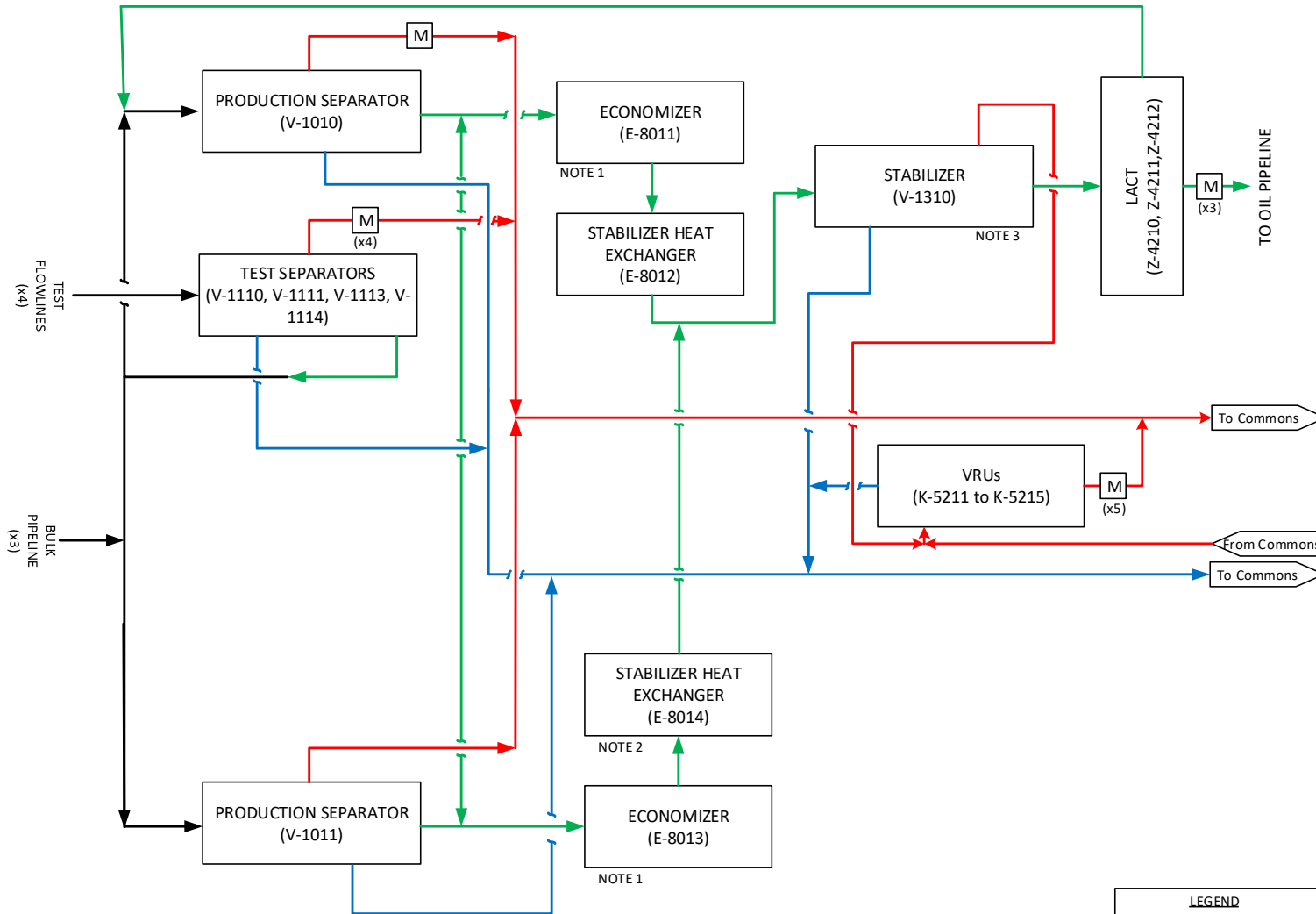


LOPER 34 STATE BATTERY  
E 34 21S 31E  
EDDY CO, NM



	REVISION BLOCK				  <b>PROCESS FLOW DIAGRAM</b> LOPER 34 STATE 001
	NO.	DATE	DESCRIPTION	BY	
	0		PRELIMINARY DRAFT		
	1		REVISION		
	2				
—— PRODUCTION MIX					
—— OIL					
—— GAS					
—— WATER					
—— EQUIPMENT					

# LOST TANK 18 FACILITY TRAINS 1, 2 & 3



## NOTES

1. FOR SIMPLICITY, OIL FROM THE STABILIZER THAT IS USED AS THE HEAT MEDIA IN THIS SYSTEM IS NOT SHOWN.
2. FOR SIMPLICITY, THE HEAT MEDIA SYSTEM FOR THIS UNIT IS NOT DEPICTED.
3. FOR SIMPLICITY, OIL FROM THE STABILIZER THAT IS USED TO PREHEAT UNSTABILIZED OIL IS NOT SHOWN.



LOST TANK 18 CTB

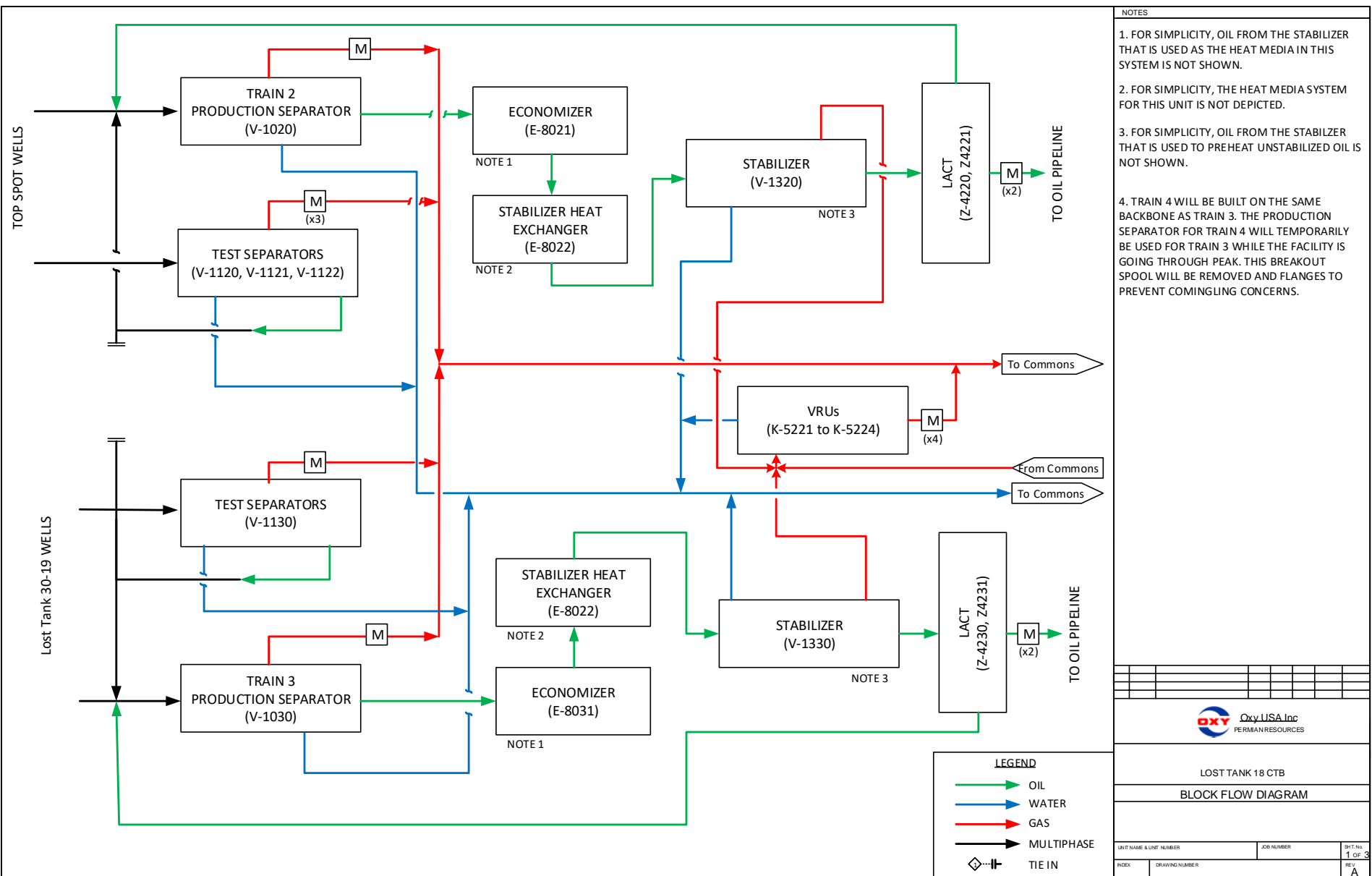
BLOCK FLOW DIAGRAM

## LEGEND

- OIL
- WATER
- GAS
- MULTIPHASE
- TIE IN

UNIT NAME & UNIT NUMBER		JOB NUMBER	SHEET NO. 1 OF 3
INDEX	DRAWING NUMBER	REV.	A

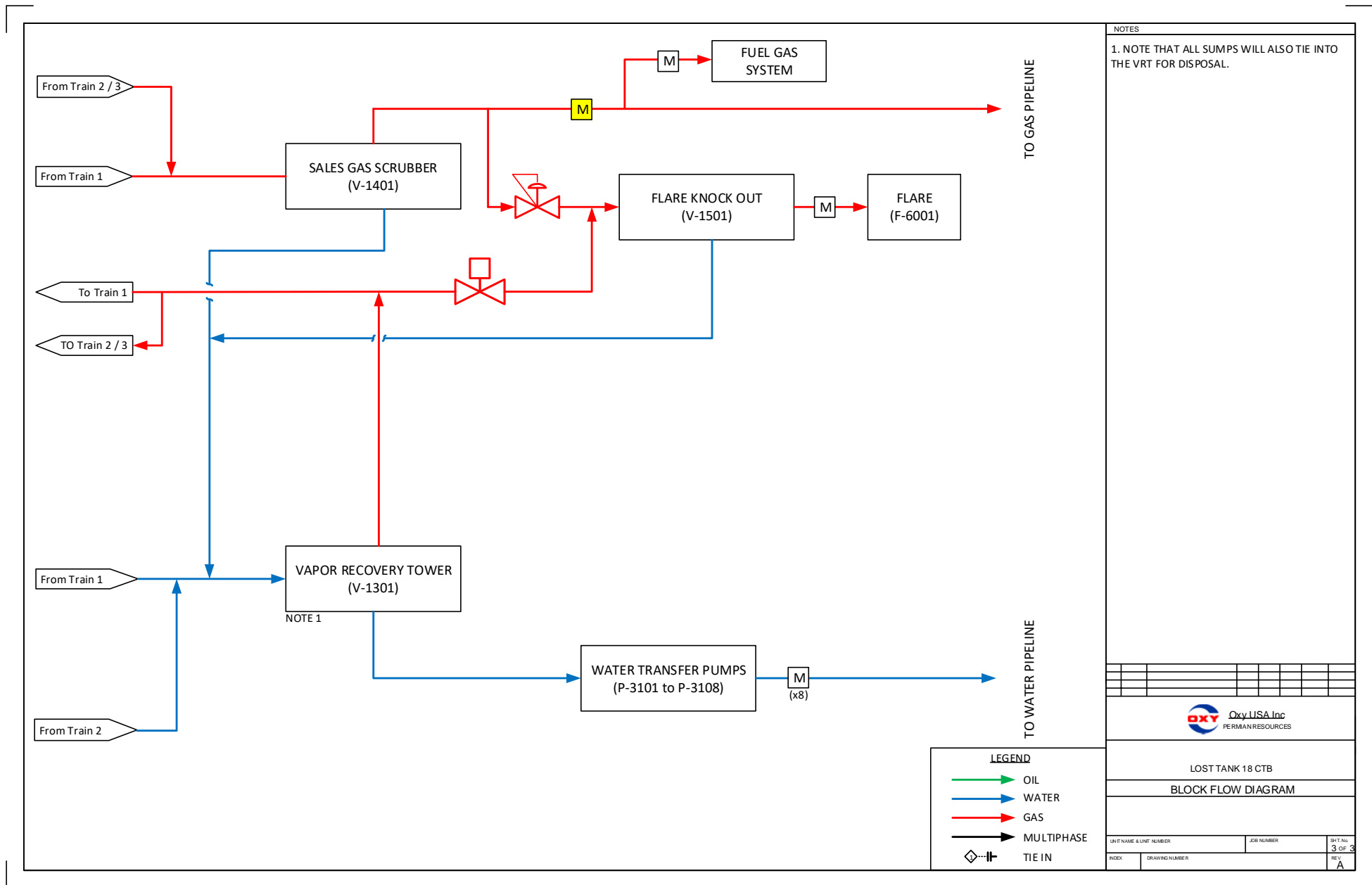
Train #1: Dr Pi wells

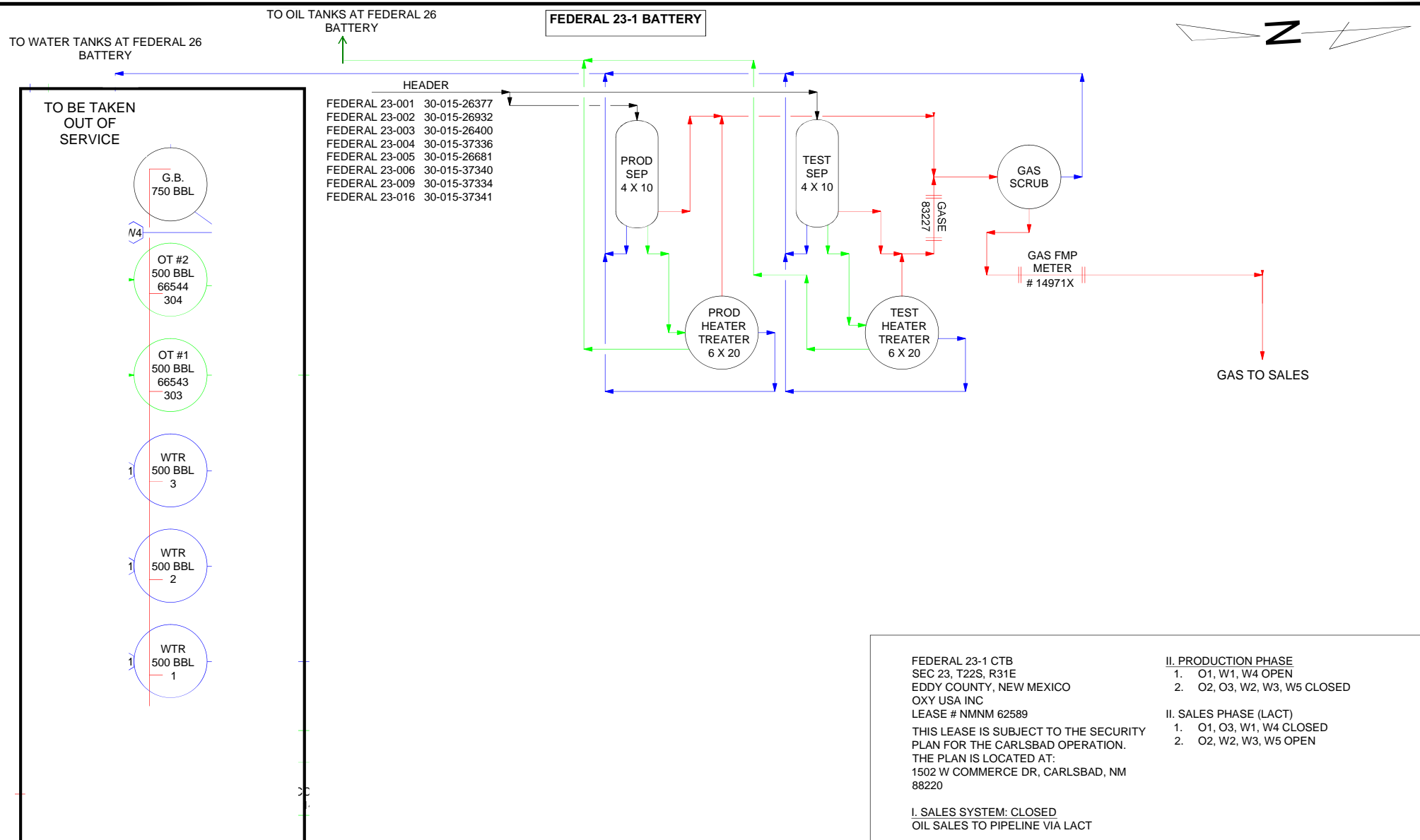




Train #2: Top Spot wells

Train #3, Lost Tank 30-19 wells

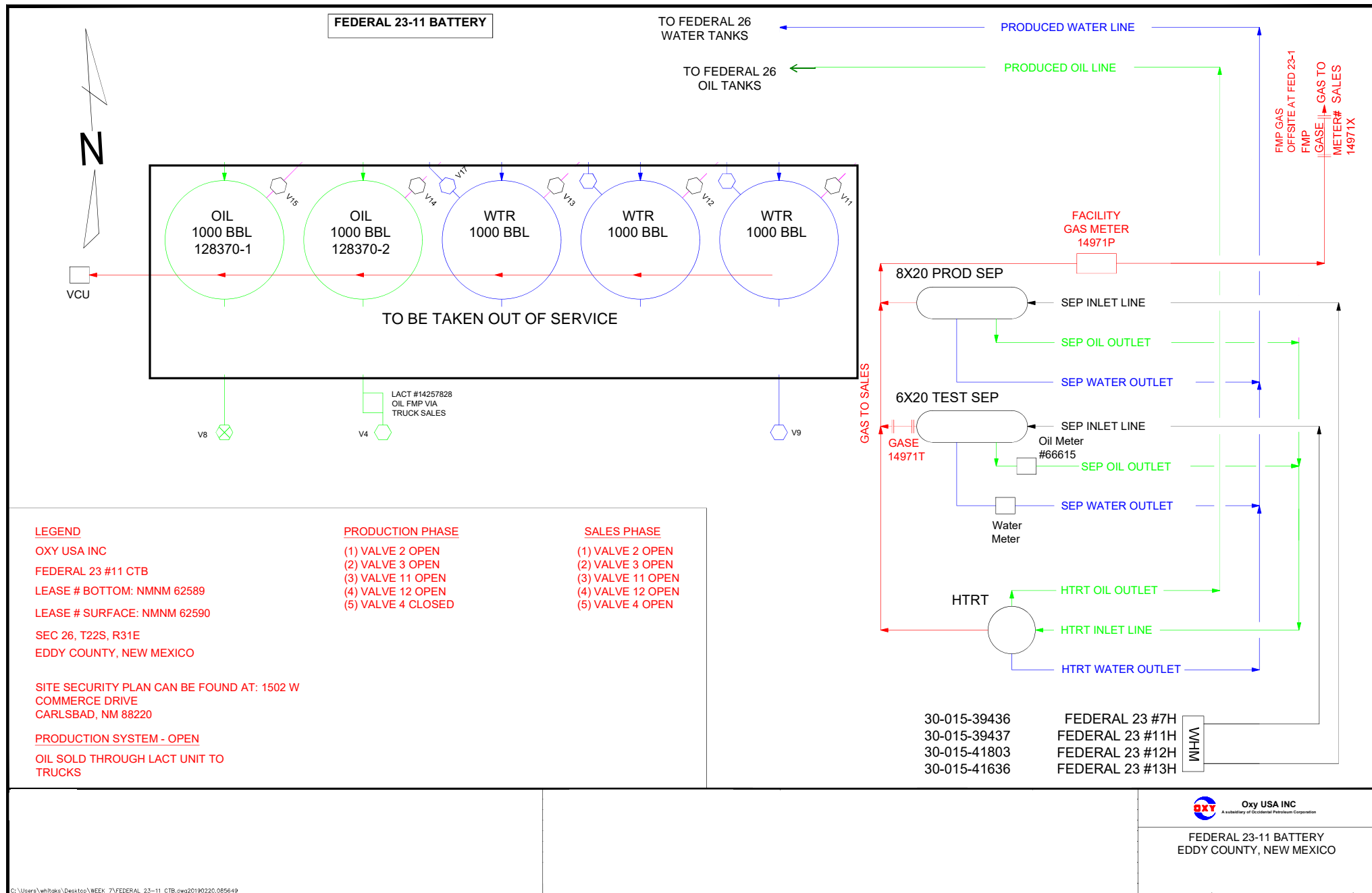






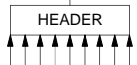
REFERENCE: DRAWINGS			REVISIONS						ENGINEERING RECORD			<div> <b>Oxy USA INC</b> <small>A subsidiary of Occidental Petroleum Corporation</small></div>		
NO.	TITLE		NO.	DATE	DESCRIPTION	BY	CHK.	APP.	BY	DATE				
			A	1-31-19	ISSUED FOR REVIEW	SHW	SM		DRN:	SHW	1-31-19	<div> <b>Oxy USA INC</b> <small>A subsidiary of Occidental Petroleum Corporation</small></div> <div>SITE FACILITY DIAGRAM FEDERAL 23-1 CTB</div> <div>EDDY COUNTY, NEW MEXICO</div>		
									DES:					
									CHK:					
									APP:					
									AFE No.					
									OXY ENGR.					
									PROJ. ENGR:	S. MUSALLA	PLOT SCALE	DWG. NO.	001	REV
									SCALE:	NONE	CAD NO.			

4-15505411



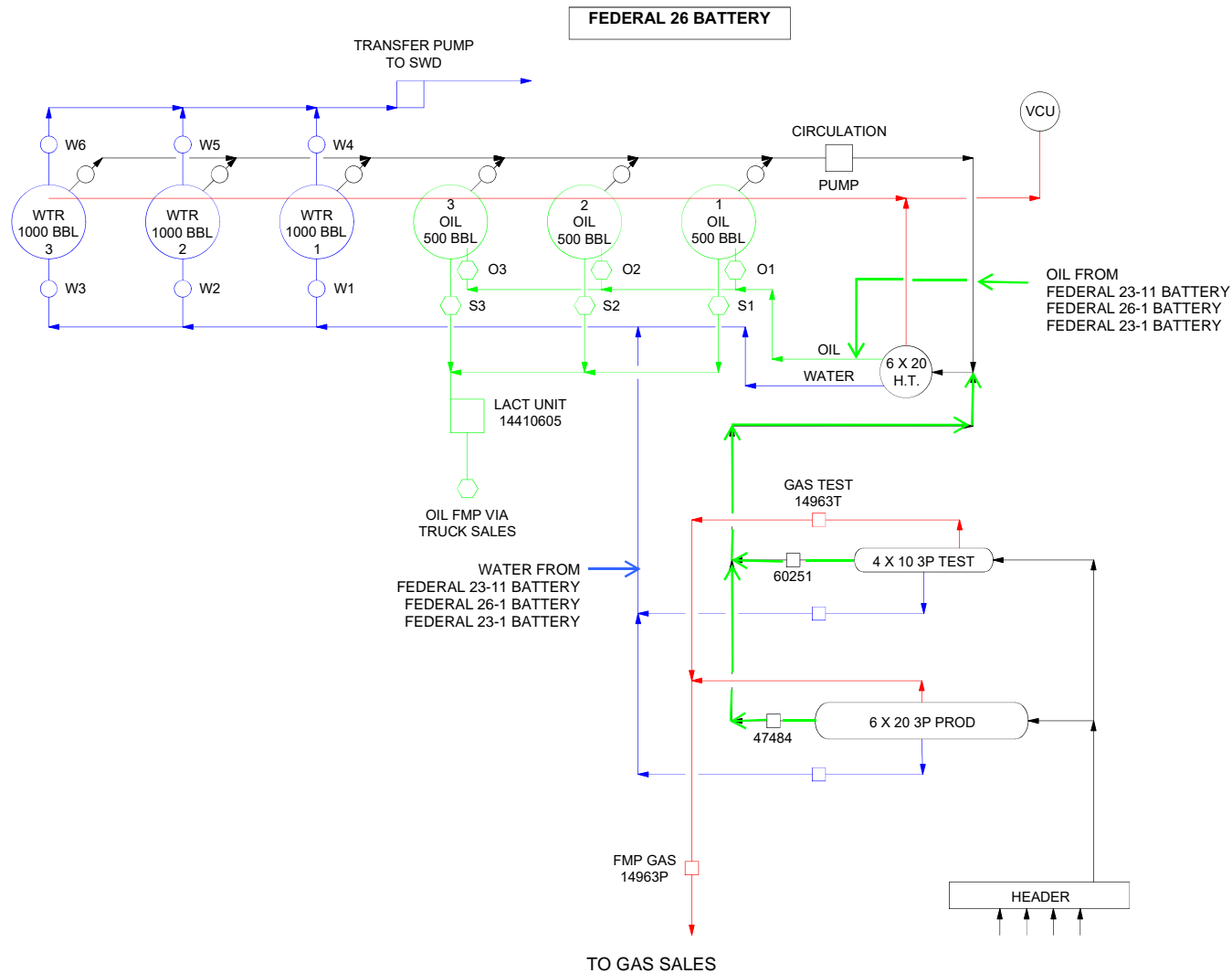
C:\Users\whitaks\Desktop\WEEK 7\FEDERAL 23-11 CTB.dwg20190220.085649

File Path C:\Users\whitaks\Desktop\WEEK 7\FEDERAL 23-11 CTB.dwg Saved by: WHITAKS on: Feb. 20, 19 - 8:56 AM



FEDERAL 26 CTB  
SEC 26, T22S, R31E  
EDDY COUNTY, NEW MEXICO  
OXY USA INC  
NMNM 62590

FEDERAL 26 12H 30-015-41573  
FEDERAL 26 13H 30-015-41600




**Oxy USA INC**  
A subsidiary of Occidental Petroleum Corporation

FEDERAL 26 BATTERY

C:\Users\whitaks\Desktop\WEEK 7\FEDERAL 26 CTB.dwg 20190220.0859

File Path C:\Users\whitaks\Desktop\WEEK 7\FEDERAL 26 CTB.dwg Saved by: WHITAKS on: Feb. 20, 19 - 8:58 AM

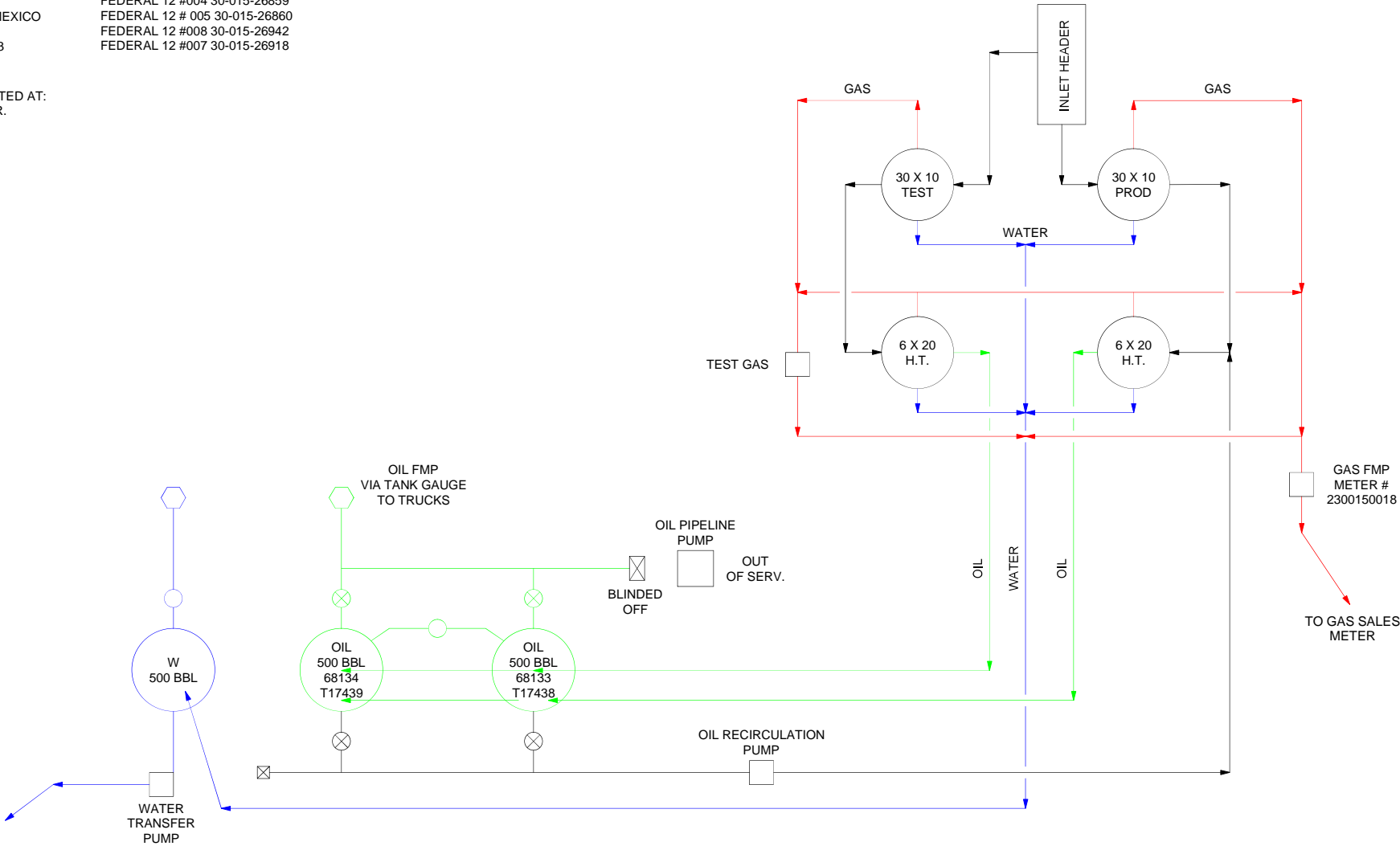
NOTES:	REFERENCE DRAWINGS		REVISIONS					ENGINEERING RECORD		<div> OXY USA INC</div> <div>SITE SECURITY DIAGRAM CABIN LAKE 31 FEDERAL 6H</div>	
	NO.	TITLE	NO.	DATE	DESCRIPTION	BY	CHK.	APP.	BY		DATE
			A	11-29-18	ISSUED FOR REVIEW	JD	SM		DRN: JD		11-29-18
									DES:		
									CHK:		
									APP:		
									AFC No.		
									OXY ENGR.		
									PROJ. ENGR: S. MUSALLA		PLOT SCALE
									SCALE: NONE		CAD NO.
S:\utilities\Primary F&C Folder\DESIGN AND DRAFTING\STD ENGINEERING INFORMATION\REGULATORY\TEMP FILE- STILLMAN\SEPARATED BY WEEK\weekCABIN LAKE 31 FEDERAL 6H.dwg20190117.10214075											
									DWG. NO.	001	REV A

Released to Imaging: 8/9/2024 11:05:49 AM

FEDERAL 12-4 NORTH CTB  
SEC 12, T22S, R31E  
EDDY COUNTY, NEW MEXICO  
OXY USA INC  
LEASE NO NMNM 29233


INLET WELLS  
FEDERAL 12 #004 30-015-26859  
FEDERAL 12 # 005 30-015-26860  
FEDERAL 12 #008 30-015-26942  
FEDERAL 12 #007 30-015-26918

SECURITY PLAN LOCATED AT:  
1502 W COMMERCE DR.  
CARLSBAD, NM 88220



NOTE:

REFERENCE DRAWINGS		REVISIONS				ENGINEERING RECORD			
NO.	TITLE	NO.	DATE	DESCRIPTION	BY	CHK.	APP.	BY	DATE
		A	1-31-19	ISSUED FOR REVIEW	SHW	SM		DRN: SHW	1-31-19
								DES:	
								CHK:	
								APP:	
								AFE No.	
								OXY ENGR.	
								PROJ. ENGR:	S. MUSALLA
								SCALE:	NONE



**Oxy USA INC**  
A subsidiary of Occidental Petroleum Corporation

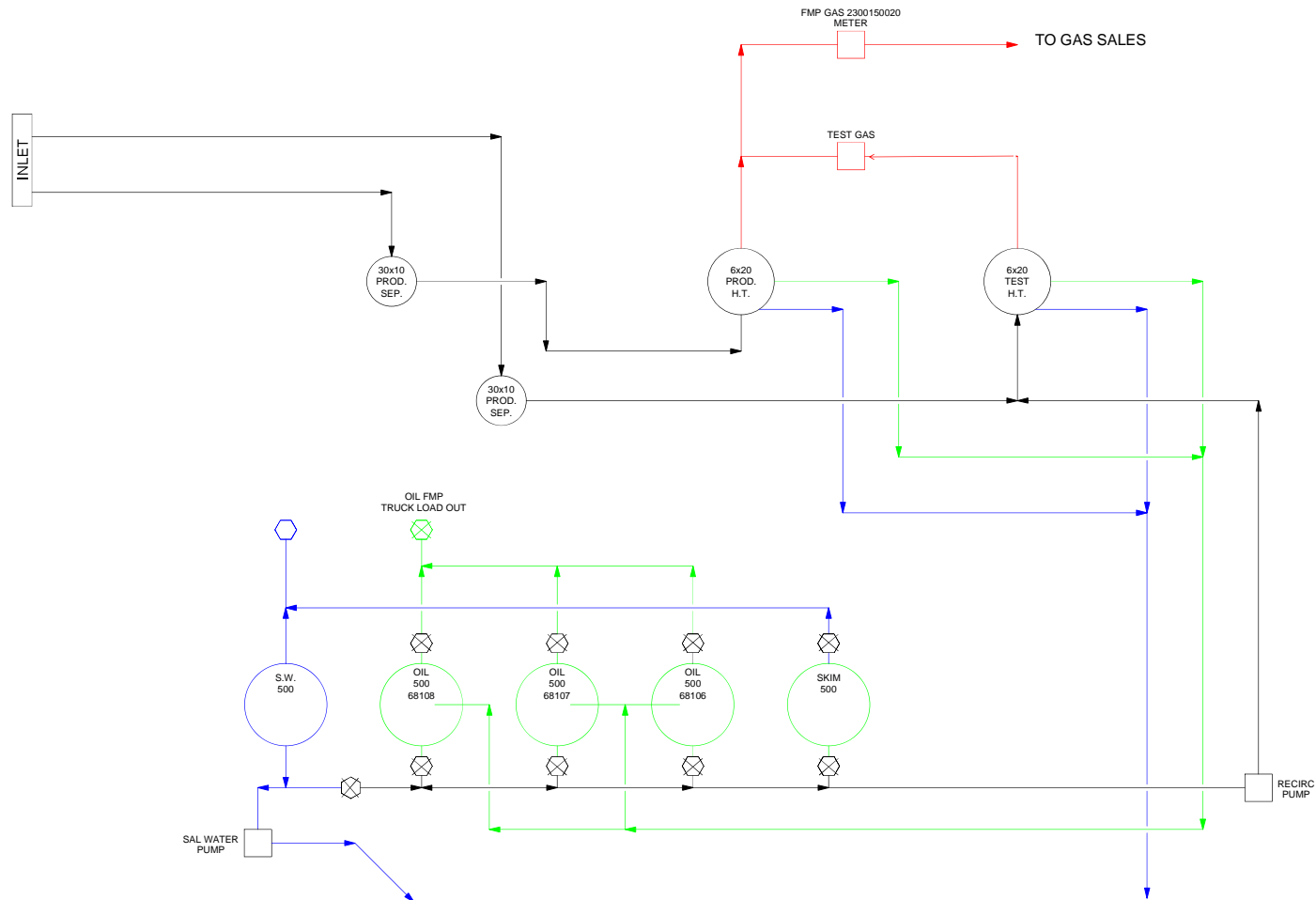
SITE FACILITY DIAGRAM  
FEDERAL 12-4 NORTH CTB  
EDDY COUNTY, NEW MEXICO


DWG. NO.	001	REV	A
----------	-----	-----	---

S:\allsites\Primary F&C Folder\DESIGN AND DRAFTING\STD ENGINEERING INFORMATION\REGULATORY\TEMP FILE-STILLMAN\SEPARATED BY WEEK\WEEK 8\FEDERAL 12-4 NORTH CTB.dwg20190222.13482777

File Path S:\allsites\Primary F&C Folder\DESIGN AND DRAFTING\STD ENGINEERING INFORMATION\REGULATORY\TEMP FILE-STILLMAN\SEPARATED BY WEEK\WEEK 8\FEDERAL 12-4 NORTH CTB.dwg Saved by: WHITAKS on: Feb. 11, 19 - 10:25 AM

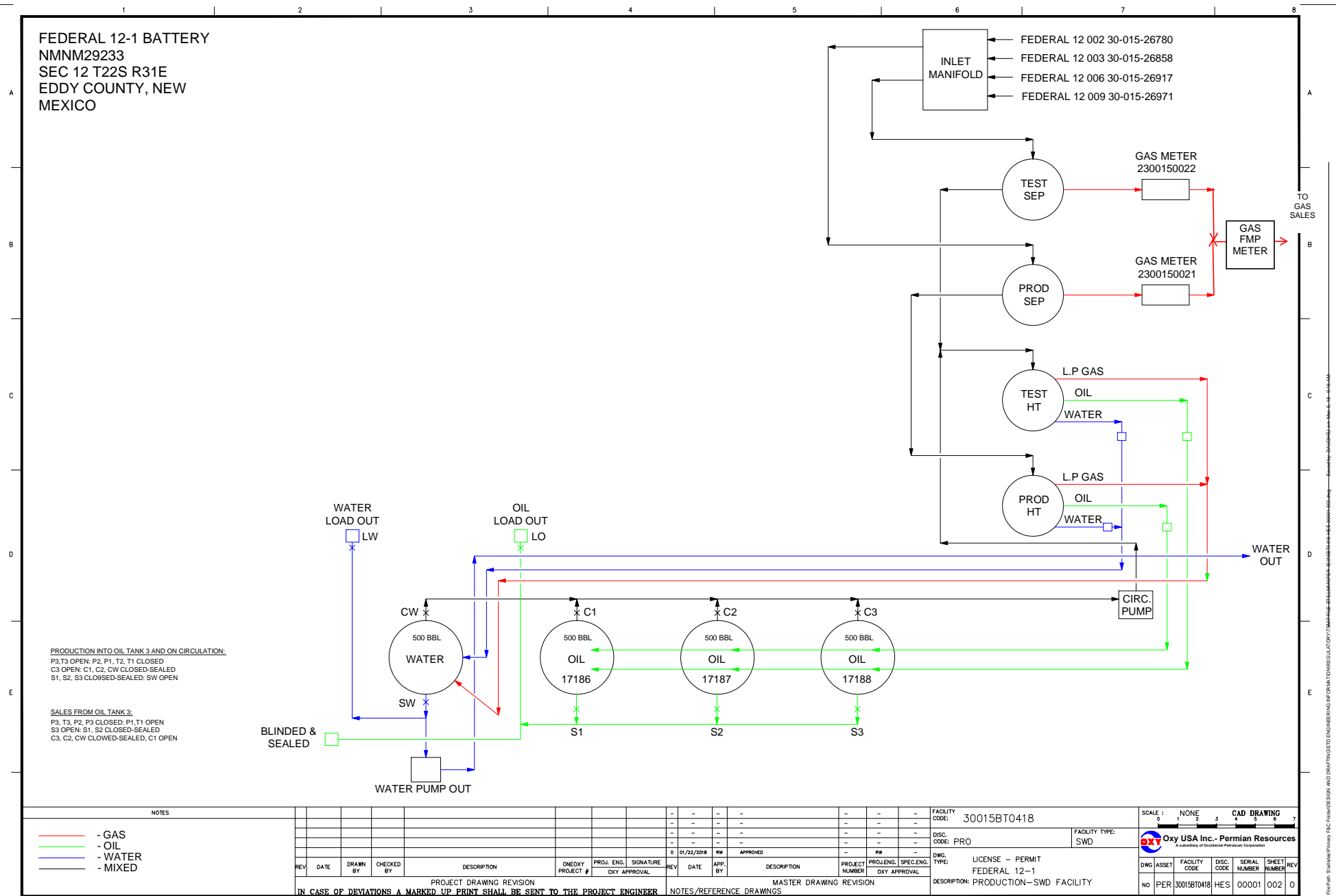
FEDERAL 1-4 30-015-26843  
FEDERAL 1-5 30-015-26909  
FEDERAL 1-6 30-015-26910  
FEDERAL 1-7 30-015-26988



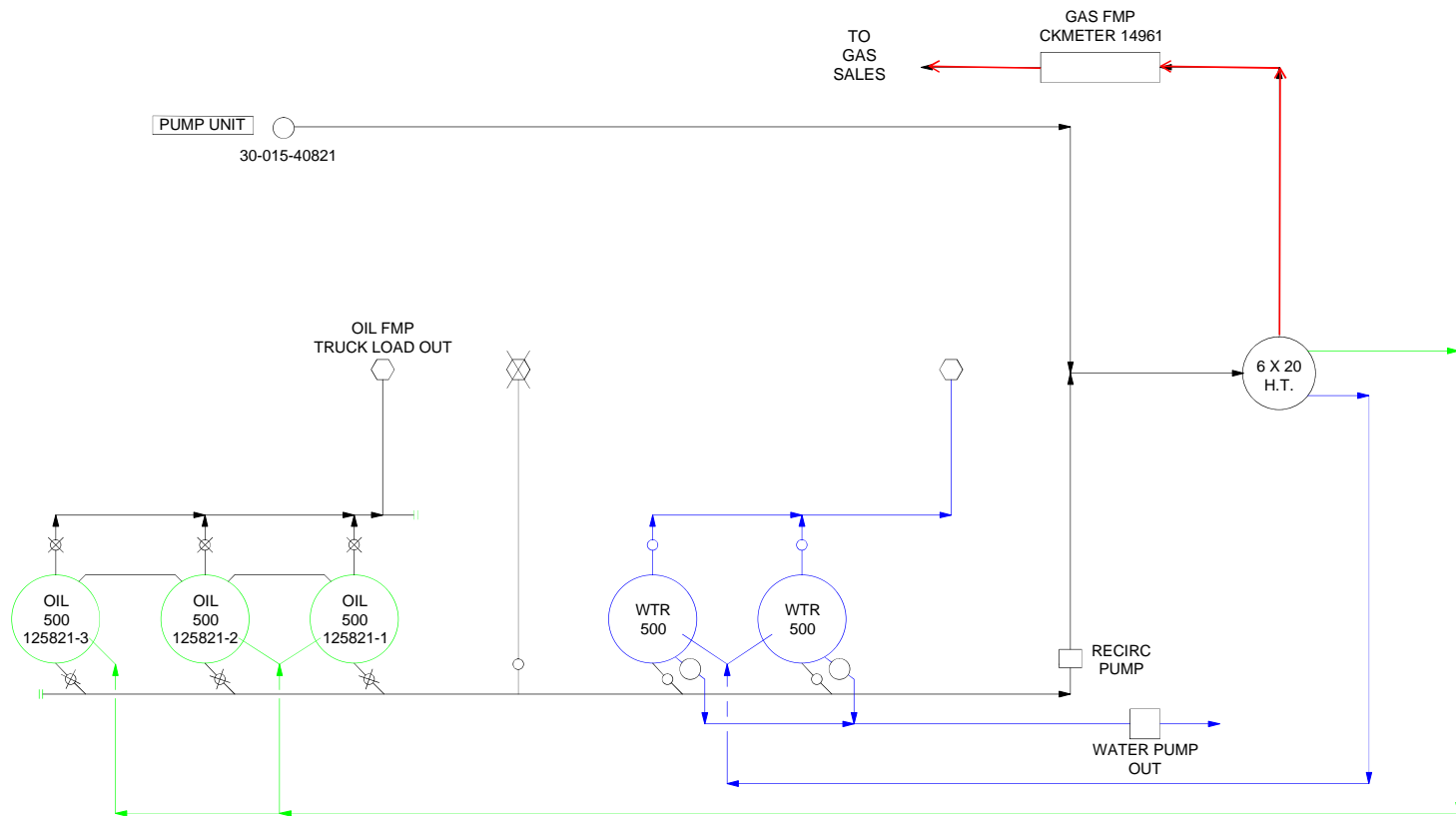
REFERENCE DRAWINGS		REVISIONS						ENGINEERING RECORD					
NO.	TITLE	NO. A	DATE 12-11-18	DESCRIPTION ISSUED FOR REVIEW	BY FNR	CHK. SM	APP.	DRN: DES:	BY FNR	DATE 12-11-18			
								CHK:			 OXY USA INC  SITE SECURITY DIAGRAM FEDERAL 1 BATTERY		
								APP:					
								AFF. No.					
								OXY ENGR.					
								PROJ. ENGR. S. MUSALLA					
								SCALE: NONE					
								CAD NO.					
17:134134									PLOT SCALE	DWG. NO. 001	REV A		

File Path S:\sites\Primary F&C Folder\DESIGN AND DRAFTING\STD ENGINEERING INFORMATION\REGULATORY\TEMP FILE-STILLMAN\SEPARATED BY WEEK\WEEK 2\FEDERAL 1 BATTERY.dwg Saved by: DAUGHEJ on: Jan. 17, 19 - 1:41 PM






FEDERAL 12 NO. 14H BATTERY  
SEC 12, T22S, R31E  
EDDY COUNTY, NEW MEXICO  
OXY USA INC  
LEASE NO. NMMN 29233



LEGEND	PRODUCTION PHASE (3)	PRODUCTION PHASE (1)	SALES PHASE (2)
OPERATOR: OXY USA INC	1. VALVE 19 OPEN	1. VALVE 21 OPEN	1. VALVE 20 CLOSED
FACILITY NAME: FEDERAL 12-14H BATTERY	2. VALVE 1 CLOSED	2. VALVE 3 CLOSED	2. VALVE 2 OPEN
LEASE SERIAL NO: NMNM29233	3. VALVE 10 CLOSED	3. VALVE 12 CLOSED	3. VALVE 11 SEALED/CLOSED
LOCATION: SECTION 12, TOWNSHIP 22 SOUTH,	4. VALVE 20 CLOSED	4. VALVE 19 CLOSED	4. VALVE 1 CLOSED
RANGE 31 EAST	5. VALVE 21 CLOSED	5. VALVE 20 CLOSED	5. VALVE 3 CLOSED
			6. VALVE 4 OPEN
COUNTY: EDDY	PRODUCTION PHASE (2)	SALES PHASE (3)	SALES PHASE (1)
	1. VALVE 20 OPEN	1. VALVE 19 CLOSED	1. VALVE 21 CLOSED
SITE SECURITY PLAN CAN BE FOUND AT: 1502 W	2. VALVE 2 CLOSED	2. VALVE 1 OPEN	2. VALVE 3 OPEN
COMMERCE DRIVE	3. VALVE 11 CLOSED	3. VALVE 10 CLOSED	3. VALVE 12 CLOSED
CARLSBAD, NM 88220	4. VALVE 19 CLOSED	4. VALVE 2 CLOSED	4. VALVE 1 CLOSED
	5. VALVE 21 CLOSED	5. VALVE 3 CLOSED	5. VALVE 2 CLOSED
		6. VALVE 4 OPEN	6. VALVE 4 OPEN
PRODUCTION SYSTEM - OPEN			
OIL SOLD BY TANK GAUGE VIA TANK TRUCK			

NOTE:

REFERENCE DRAWINGS		REVISIONS				ENGINEERING RECORD			
NO.	TITLE	NO.	DATE	DESCRIPTION	BY	CHK.	APP.	BY	DATE
		A	12-20-18	ISSUED FOR REVIEW	SHW	SM		DRN: SHW	12-20-18
								DES:	
								CHK:	
								APP:	
								AFF No.	
								OXY ENGR.	
								PROJ. ENGR:	S. MUSALLA
								SCALE:	NONE
								PLOT SCALE	
								CAD NO.	

 OXY USA INC

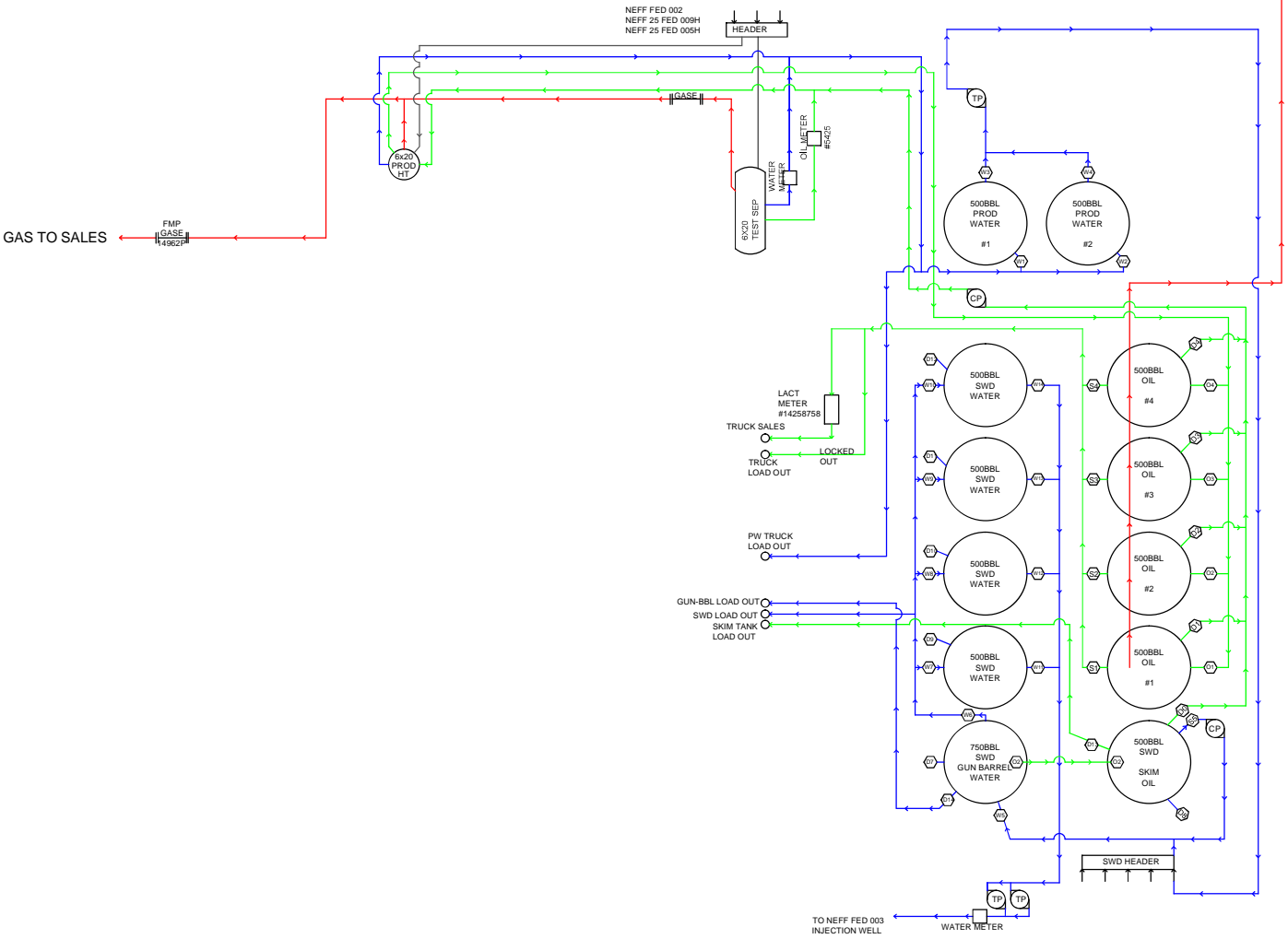
SITE FACILITY DIAGRAM  
FEDERAL 12 NO 14H BATTERY  
EDDY COUNTY, NEW MEXICO

DWG. NO. 001

REV A

S:\sites\Primary F&C\Folder\DESIGN AND DRAFTING\STD ENGINEERING INFORMATION\REGULATORY\TEMP FILE-STILLMAN\SEPARATED BY WEEK\WEEK\FEDERAL 12 NO 14H BATTERY.dwg20190130.1621246

NEFF 25 BATTERY



OXY  
Lease: NEFF 25 FED 1 CTB  
Lease Serial #: USA NMM 25365  
Located at: Section 25 T22S R31E  
Eddy County, NM

I. Sales System: Closed  
Oil sales to truck load out via LACT unit

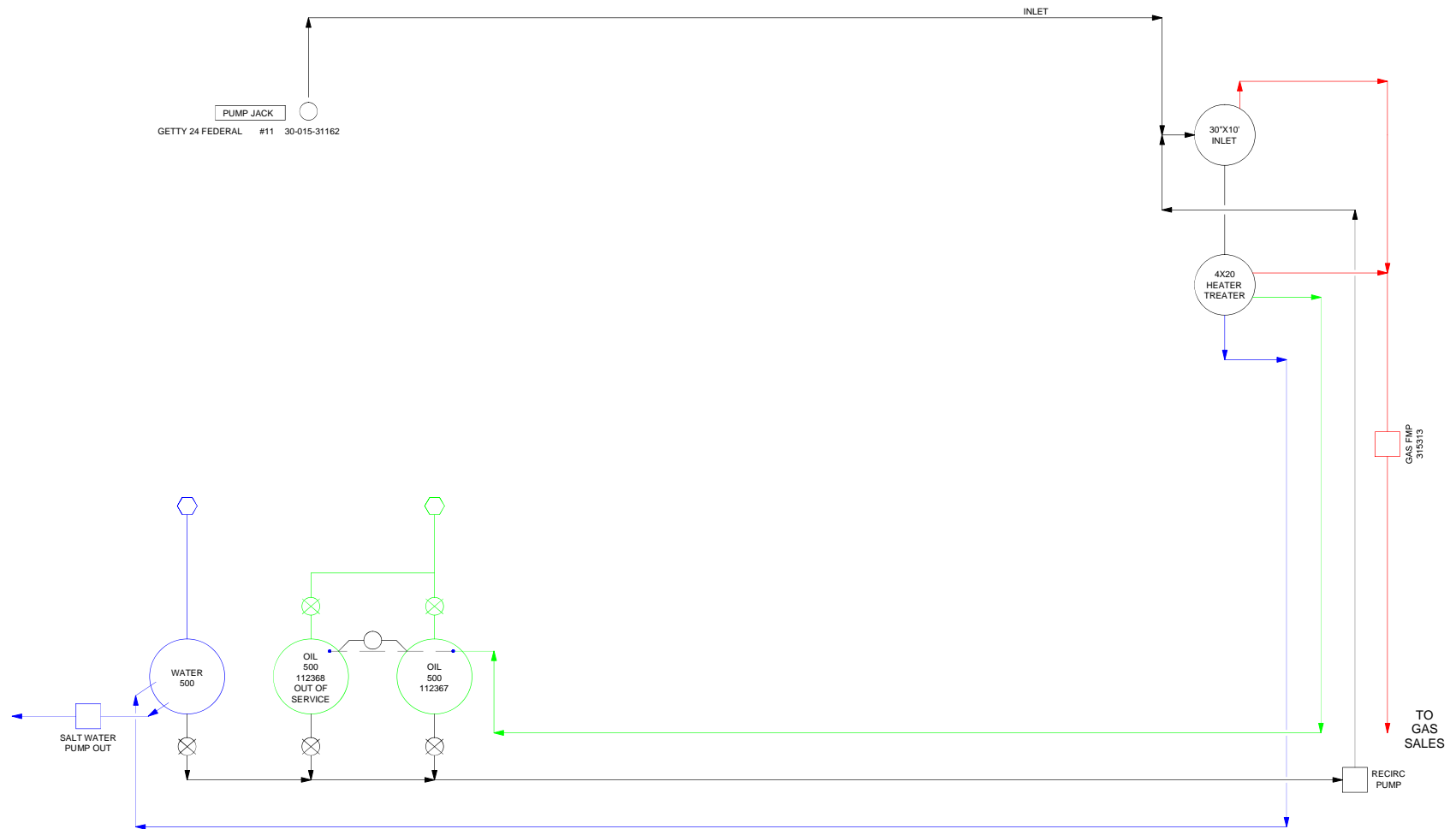
II. Production Phase  
1. Valve O2-O4, W1-W14 Open  
2. Valve S1-S4 Open  
3. Valves D1-D14 Closed

This lease is subject to the security plan for the Carlsbad Operation. The plan is located at:  
1502 W Commerce Dr, Carlsbad, NM 88220

NOTE:		REFERENCE DRAWINGS				REVISIONS				ENGINEERING RECORD				OXY USA INC	
		NO.	TITLE	NO.	DATE	DESCRIPTION	BY	CHK.	APP.	BY	DATE	DES:	DATE	SITE FACILITY DIAGRAM NEFF 25 FED 1 BATTERY EDDY COUNTY, NEW MEXICO	
										DRN:	CTV	4/12/2016			
										DES:					
										CHK:					
										APP:					
										AFE No.				DWG. NO. 001	
										OXY ENGR.					
										PROJ. ENGR.	C. VASQUEZ	PLOT SCALE			
										SCALE:	NONE	CAD NO.		REV B	


S:\alstiles\Primary F&C Folder\DESIGN AND DRAFTING\DRAWING-TANK\STILLMAN\LOST TANK DRAWINGS\NEFF 25 FED 1 CTB - SITE SECURITY DIAGRAM (2016.04.25).dwg20160602.12292639

GETTY 24 FEDERAL NO. 11 BATTERY  
SEC 24, T22S, R31E  
OXY USA INC  
EDDY COUNTY, NEW MEXICO  
NMNM 25876



**NOTE:**

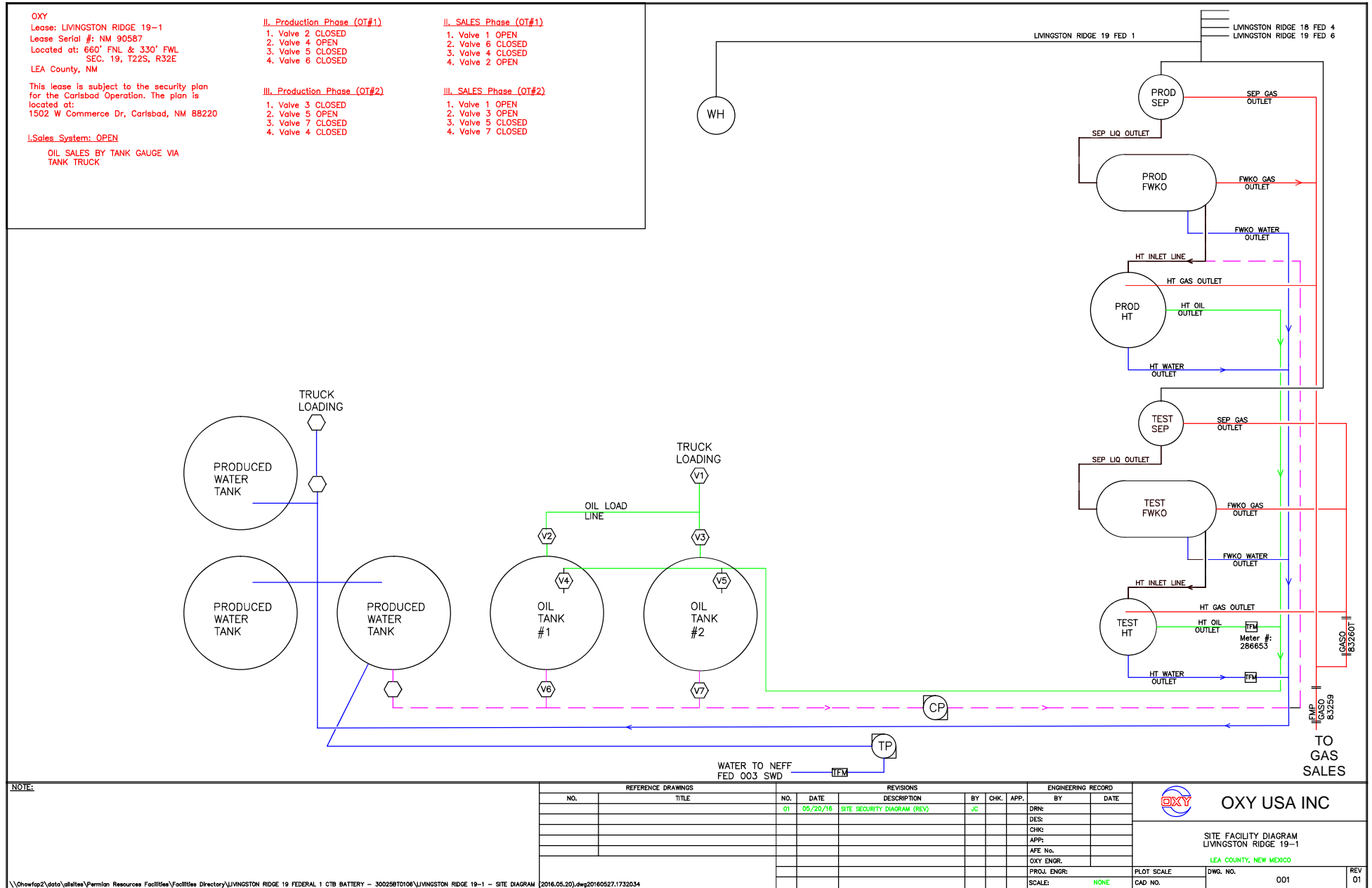
- - GAS
- - OIL
- - WATER
- - MIXED

REFERENCE DRAWINGS		REVISIONS					ENGINEERING RECORD			<div> OXY USA INC</div> <div>SITE FACILITY DIAGRAM GETTY 24 FEDERAL NO. 11 BATTERY SEC 24, T29S, R31E EDDY COUNTY, NEW MEXICO NMNM 25876</div>	REV A	
NO.	TITLE	NO.	DATE	DESCRIPTION	BY	CHK.	APP.	BY	DATE			
		A	11-29-18	ISSUED FOR REVIEW	NN	SM		DRN:	NN			12-11-18
								DES:				
								CHK:				
								APP:				
								AFE No.				
								OXY ENGR.				
								PROJ. ENGR:	S. MUSALLA			PLOT SCALE
								SCALE:	NONE			CAD NO.

dwg20190117.13444261

DWG. NO. 001

## LIVINGSTON 19 BATTERY



LEASE: LOST TANK 3 FEDERAL #001 CTB  
 API #: 3001529638  
 LOCATED AT: SECTION 3 T22S R31E  
 EDDY COUNTY, NEW MEXICO  
 NMNM 0417696

I. SALES SYSTEM LOST TANK 3 FED 001:

OIL:

1. VALVE O2, O3 OPEN
  2. VALVE O1, C1 CLOSED
- OIL SALES TO TRUCK VIA LACT UNIT

THIS LEASE IS SUBJECT TO THE SECURITY PLAN  
 FOR THE CARLSBAD OPERATION. THE PLAN IS  
 LOCATED AT:  
 1502 W COMMERCE DR, CARLSBAD, NM 88220

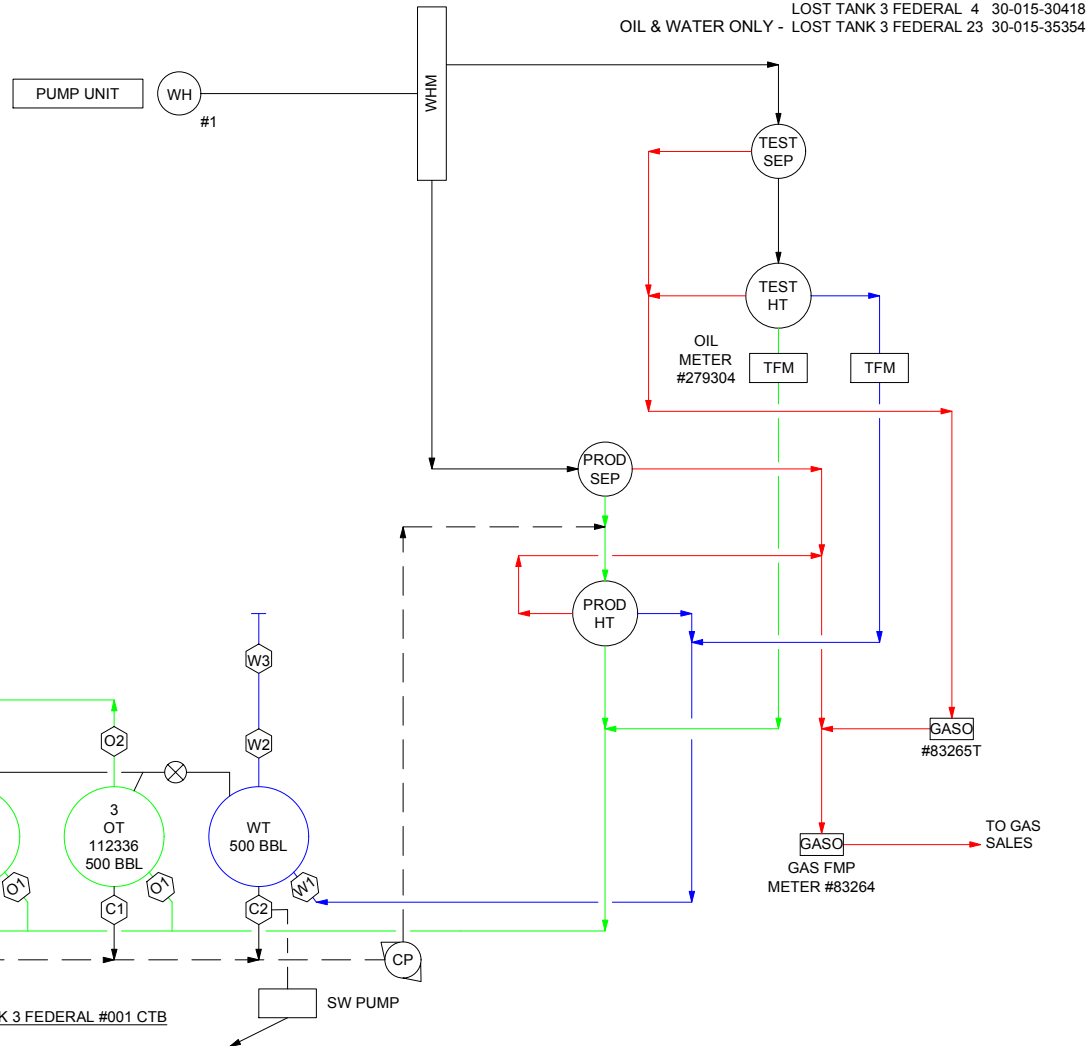
WATER:

TO TRUCK:

1. VALVE W1, C2 CLOSED
2. VALVE W2, W3 OPEN

II. PRODUCTION PHASE LOST TANK 3 FED 001:

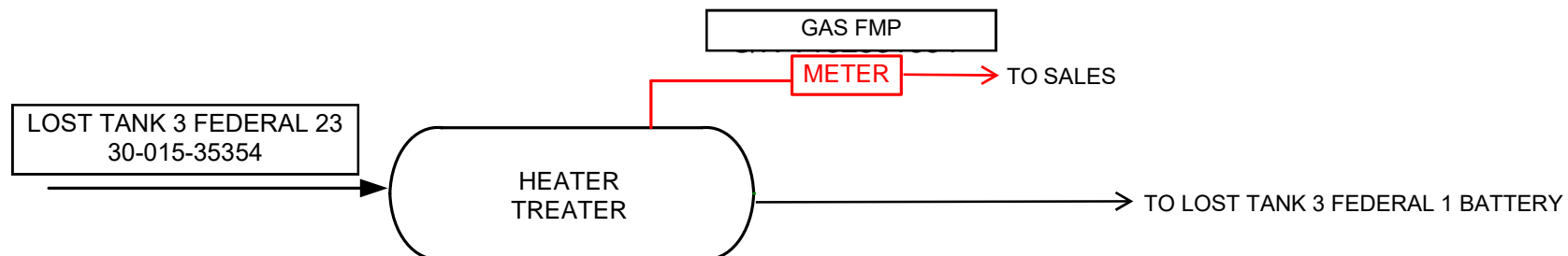
1. VALVE O1, W1, C1, OR C2 OPEN
2. VALVE O2, O3, W2, W3 CLOSED




**Oxy USA INC**  
 A subsidiary of Occidental Petroleum Corp.

LOST TANK 3 FEDERAL 001  
 BATTERY

LOST TANK 3 FEDERAL 23  
SATELLITE  
E 03 T22S R31E



REVISION BLOCK					
	NO.	DATE	DESCRIPTION	BY	
———— PRODUCTION MIX	0		PRELIMINARY DRAFT	KAO	<b>PROCESS FLOW DIAGRAM</b> LOST TANK 3 FEDERAL 23
——— OIL	1		REVISION	JC	
—— GAS	2		COMMINGLE APPLICATION	TS	
—— WATER					
—— EQUIPMENT					

Lease: LOST TANK 3 FEDERAL #5 CTB  
API #: 3001530586  
Located at: Section 3 T22S R31E

I.Sales System LOST TANK 3 FED 5:

**OIL:**

1. Valve O2, O3, O4 Open
  2. Valve O1, C1, Closed
- Oil Sales to truck via LACT.

**WATER:**

To truck:  
1. Valve W1, W2, C2 Closed

1. Valve W1, W2, C2 Closed
2. Valve W3, W4 Open

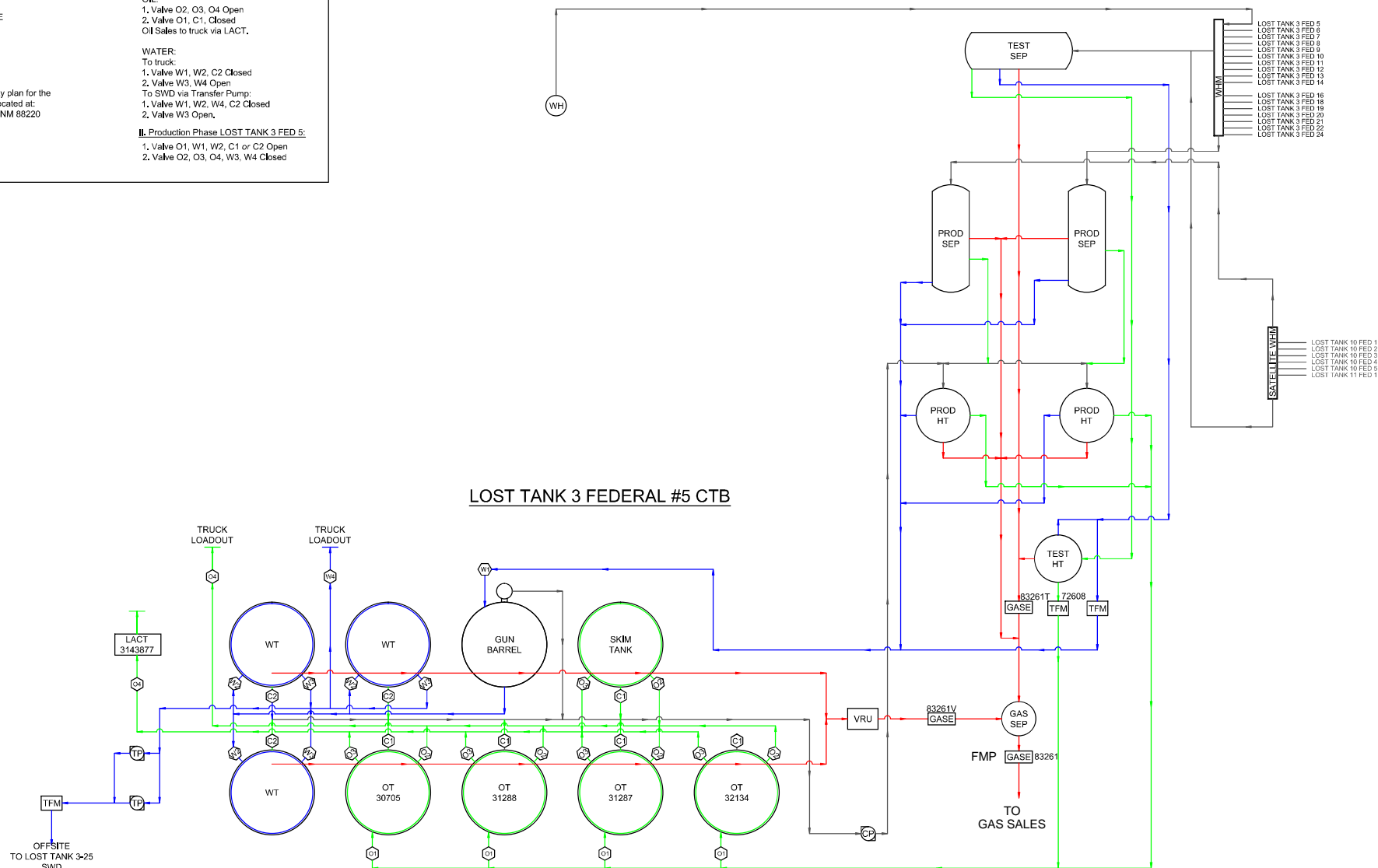
To SWD via Transfer Pump:

1. Valve W1, W2, V
2. Valve W3 Open.


## II. Production Phase LOST TANK 3 FED 5:

1. Valve O1, W1, W2, C1 or C2 Open
2. Valve O2, O3, O4, W3, W4 Closed

This lease is subject to the security plan for the Carlsbad Operation. The plan is located at: 1502 W Commerce Dr, Carlsbad, NM 88220



**NOTE:**

REFERENCE DRAWINGS			REVISIONS					ENGINEERING RECORD		<div><div>OXY USA INC</div><div>SITE FACILITY DIAGRAM LOST TANK 3 FEDERAL #5 CTB</div><div>EDDY COUNTY, NEW MEXICO</div></div>			
NO.	TITLE	NO.	DATE	DESCRIPTION	BY	CHK.	APP.	DRN:	DATE				
								BY <b>JDD</b>	<b>06/08/2016</b>				
								DES:					
								CHK:					
								APP:					
								AFE No.					
								OXY ENGR.					
								PROJ. ENGR:					
								CAD NO.					
								SCALE:	<b>NONE</b>				
								PLOT SCALE		DWG. NO.	<b>001</b>	REV	<b>6</b>



LEASE: LOST TANK 4 FEDERAL #1 CTB  
API #: 3001528727  
LOCATED AT: SECTION 4 T22S R31E  
EDDY COUNTY, NEW MEXICO  
NMNM 0417696

THIS LEASE IS SUBJECT TO THE SECURITY PLAN FOR THE CARLSBAD OPERATION. THE PLAN IS LOCATED AT: 1502 W COMMERCE DR, CARLSBAD, NM 88220

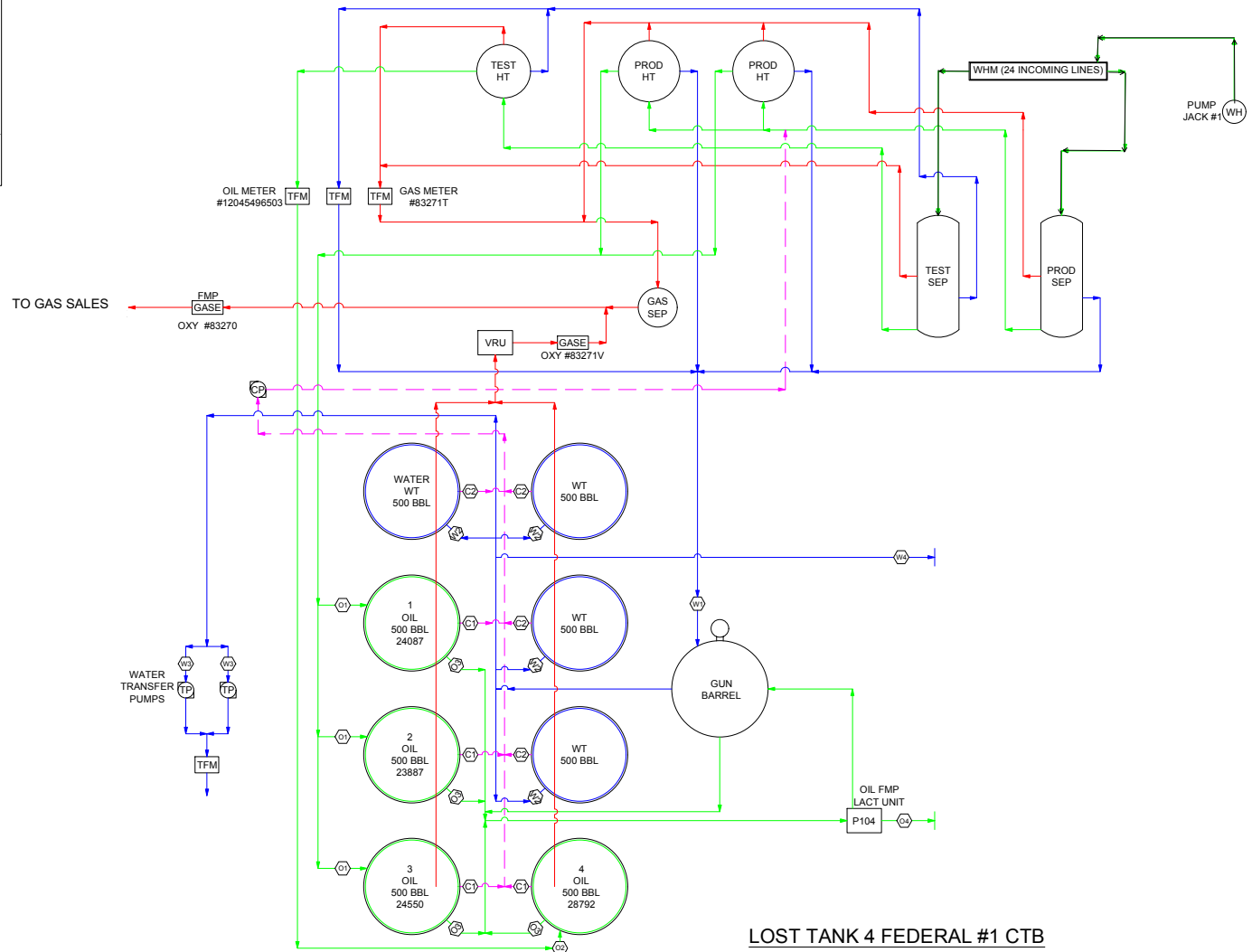
I. SALES SYSTEM LOST TANK 4 FED 1:

OIL:  
1. VALVE O3, O4 OPEN  
2. VALVE O1, O2, C1, CLOSED  
OIL SALES TO TRUCK VIA LACT.

WATER:  
TO TRUCK:  
1. VALVE W1, C2 CLOSED  
2. VALVE W2, W4 OPEN  
TO SWD VIA TRANSFER PUMP:  
1. VALVE W1, C2 CLOSED  
2. VALVE W2, W3 OPEN.

II. PRODUCTION PHASE LOST TANK 4 FED 1:

1. VALVE O1, O2, W1, W2, C1 OR C2 OPEN  
2. VALVE O3, O4, W3, W4 CLOSED



LOST TANK 4 FEDERAL #1 CTB

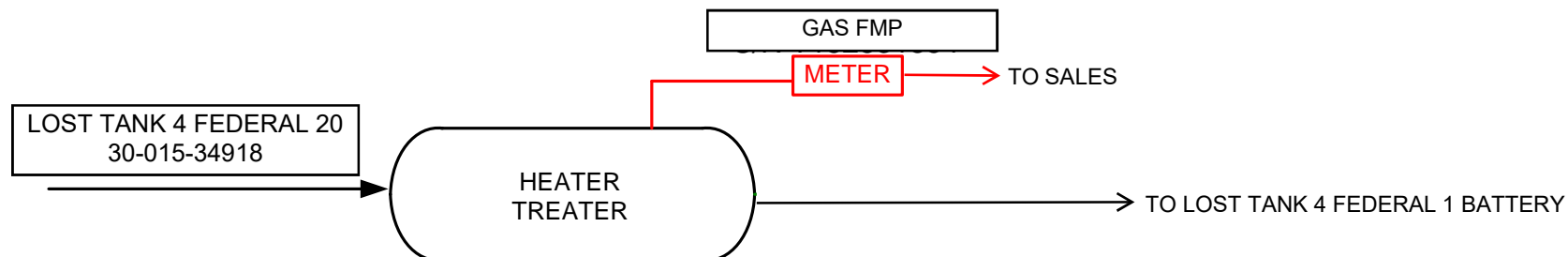
WELLS INTO HEADER


LOST TANK 4 FEDERAL #001 30-015-28727  
LOST TANK 4 FEDERAL #002 30-015-29611  
LOST TANK 4 FEDERAL #003 30-015-28617  
LOST TANK 4 FEDERAL #005 30-015-28732  
LOST TANK 4 FEDERAL #006 30-015-28733  
LOST TANK 4 FEDERAL #007 30-015-30414  
LOST TANK 4 FEDERAL #008 30-015-37923  
LOST TANK 4 FEDERAL #009 30-015-37953  
LOST TANK 4 FEDERAL #011 30-015-37954  
LOST TANK 4 FEDERAL #012 30-015-37955  
LOST TANK 4 FEDERAL #013 30-015-37956  
LOST TANK 4 FEDERAL #014 30-015-37893  
LOST TANK 4 FEDERAL #015 30-015-37894  
LOST TANK 4 FEDERAL #016 30-015-37953  
LOST TANK 4 FEDERAL #017 30-015-37598  
LOST TANK 4 FEDERAL #018 30-015-37895  
LOST TANK 4 FEDERAL #019 30-015-37896  
LOST TANK 4 FEDERAL #020 30-015-34918 OIL & WATER ONLY  
LOST TANK 4 FEDERAL #023 30-015-40755 OIL & WATER ONLY

**OXY** Oxy USA INC  
A subsidiary of Occidental Petroleum Corporation

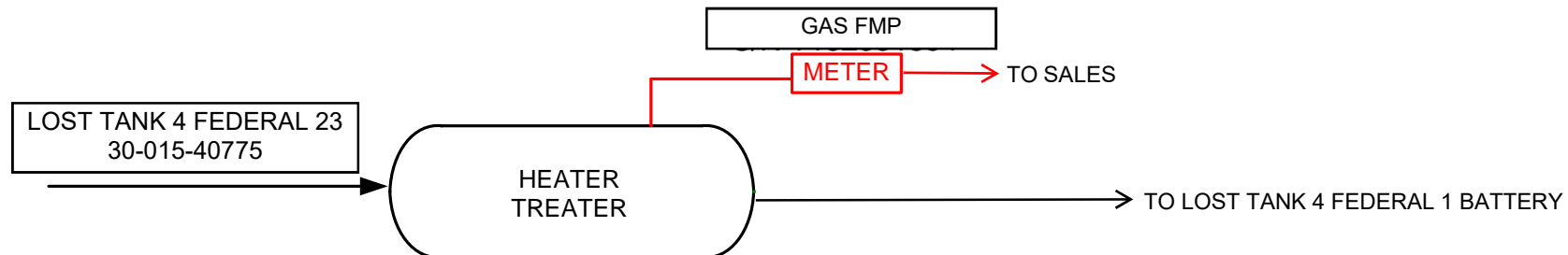
LOST TANK 4 FEDERAL 1  
BATTERY


LOST TANK 4 FEDERAL 20  
SATELLITE  
H 04 T22S R31E



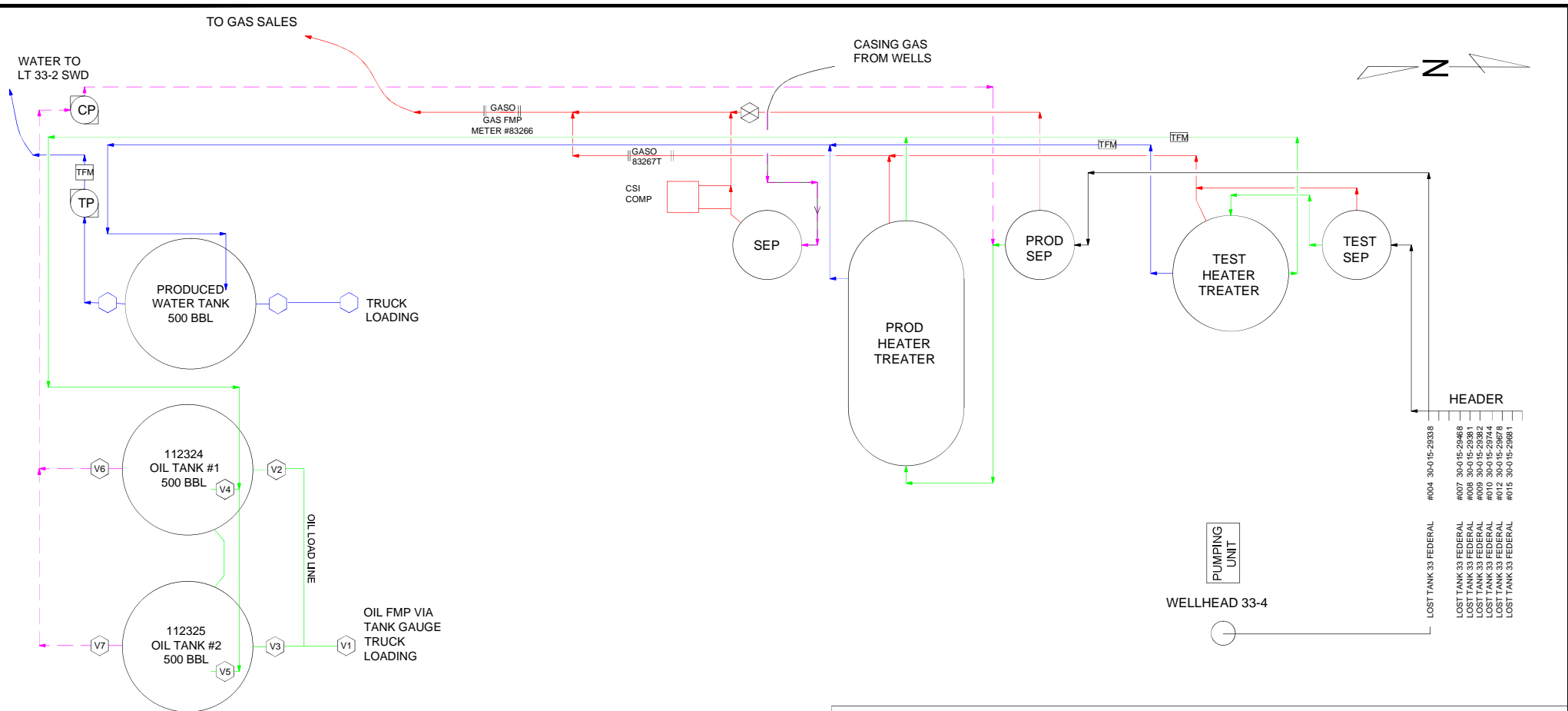
REVISION BLOCK					
	NO.	DATE	DESCRIPTION	BY	
———— PRODUCTION MIX	0		PRELIMINARY DRAFT	KAO	<u>PROCESS FLOW DIAGRAM</u> LOST TANK 4 FEDERAL 20
——— OIL	1		REVISION	JC	
——— GAS	2		COMMINGLE APPLICATION	TS	
——— WATER					
——— EQUIPMENT					

LOST TANK 4 FEDERAL 23  
SATELLITE  
G 04 T22S R31E



REVISION BLOCK					
	NO.	DATE	DESCRIPTION	BY	
———— PRODUCTION MIX	0		PRELIMINARY DRAFT	KAO	<u>PROCESS FLOW DIAGRAM</u> LOST TANK 4 FEDERAL 23
——— OIL	1		REVISION	JC	
——— GAS	2		COMMINGLE APPLICATION	TS	
——— WATER					
——— EQUIPMENT					

LOST TANK 33 FEDERAL 4 BATTERY



LOST TANK 33 FEDERAL #004 30-015-29338

LOST TANK 33 FEDERAL	#007	30-015-29468
LOST TANK 33 FEDERAL	#008	30-015-29381
LOST TANK 33 FEDERAL	#009	30-015-29382
LOST TANK 33 FEDERAL	#010	30-015-29744
LOST TANK 33 FEDERAL	#012	30-015-29678
LOST TANK 33 FEDERAL	#015	30-015-29681

OXY USA INC  
LOST TANK 33 FEDERAL #4  
SECTION 33 T21S R31E EDDY  
COUNTY, NM  
NMNM 096231

THIS LEASE IS SUBJECT TO THE SECURITY PLAN  
FOR THE CARLSBAD OPERATION. THE PLAN IS  
LOCATED AT:  
1502 W COMMERCE DR, CARLSBAD, NM 88220

I.SALES SYSTEM: OPEN

OIL SALES BY TANK GAUGE VIA  
TANK TRUCK

## II. PRODUCTION PHASE (OT#1)

1. VALVE 2 CLOSED
2. VALVE 4 OPEN
3. VALVE 5 CLOSED
4. VALVE 6 CLOSED

## II. SALES PHASE (OT#1)

1. VALVE 1 OPEN
2. VALVE 6 CLOSED
3. VALVE 4 CLOSED
4. VALVE 2 OPEN


### III. PRODUCTION PHASE (OT#2)

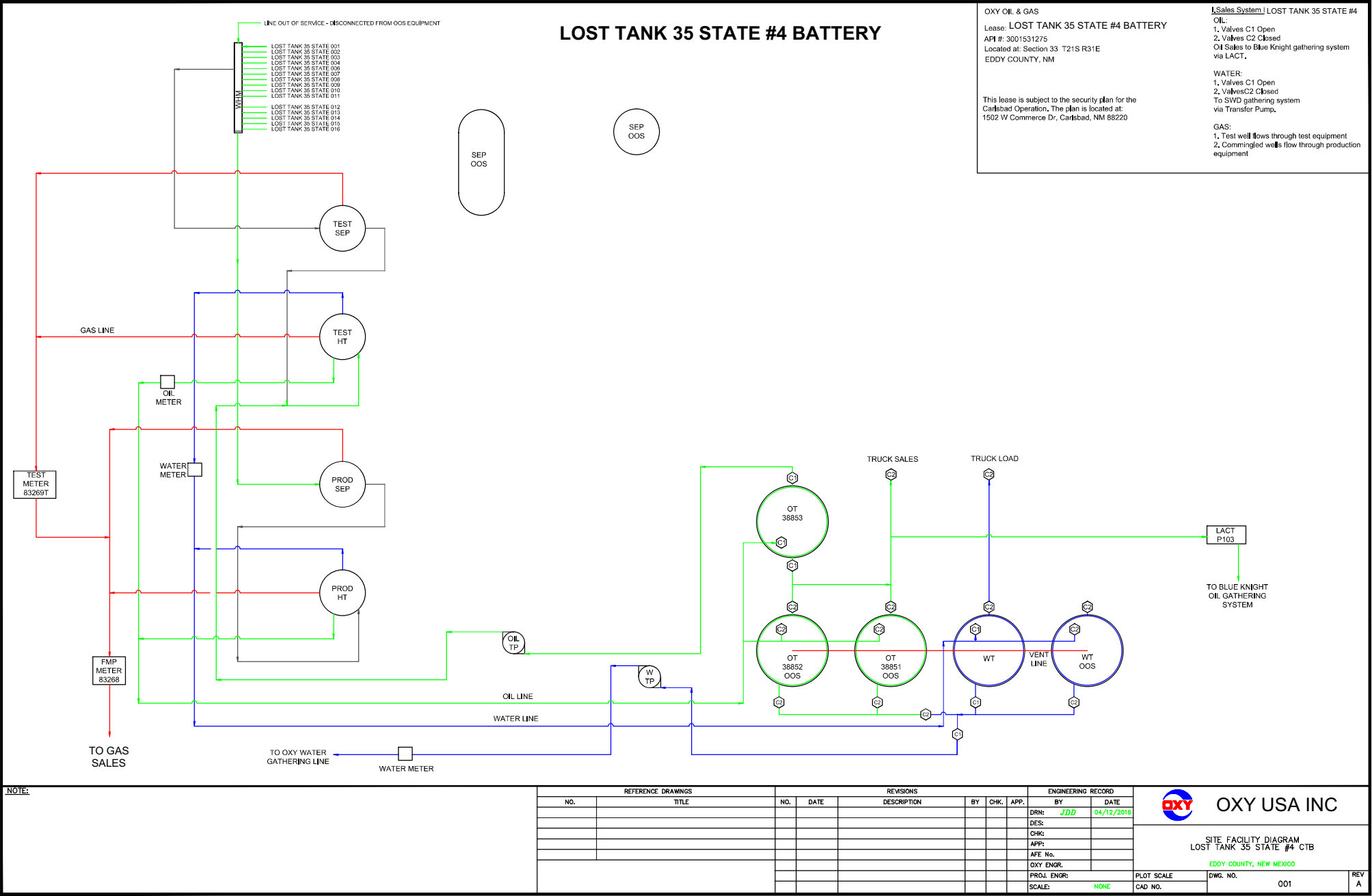
1. VALVE 3 CLOSED
2. VALVE 5 OPEN
3. VALVE 7 CLOSED
4. VALVE 4 CLOSED

### III. SALES PHASE (OT#2)

1. VALVE 1 OPEN
2. VALVE 3 OPEN
3. VALVE 5 CLOSED
4. VALVE 7 CLOSED

NOTE:

REFERENCE DRAWINGS		REVISIONS					ENGINEERING RECORD		<div> <b>Oxy USA INC</b> <small>A subsidiary of Occidental Petroleum Corporation</small></div> <div>SITE FACILITY DIAGRAM LOST TANK 33-4  EDDY COUNTY, NEW MEXICO</div>				
NO.	TITLE	NO.	DATE	DESCRIPTION	BY	CHK.	APP.	BY			DATE		
		A	02-05-19		NN	SM		DRN:					
								DES:					
								CHK:					
								APP:					
								AFE No.					
								OXY ENGR.					
								PROJ. ENGR.					
								SCALE:	NONE	PLOT SCALE	DWG. NO.	001	REV A
2, 324198										CAD NO.			



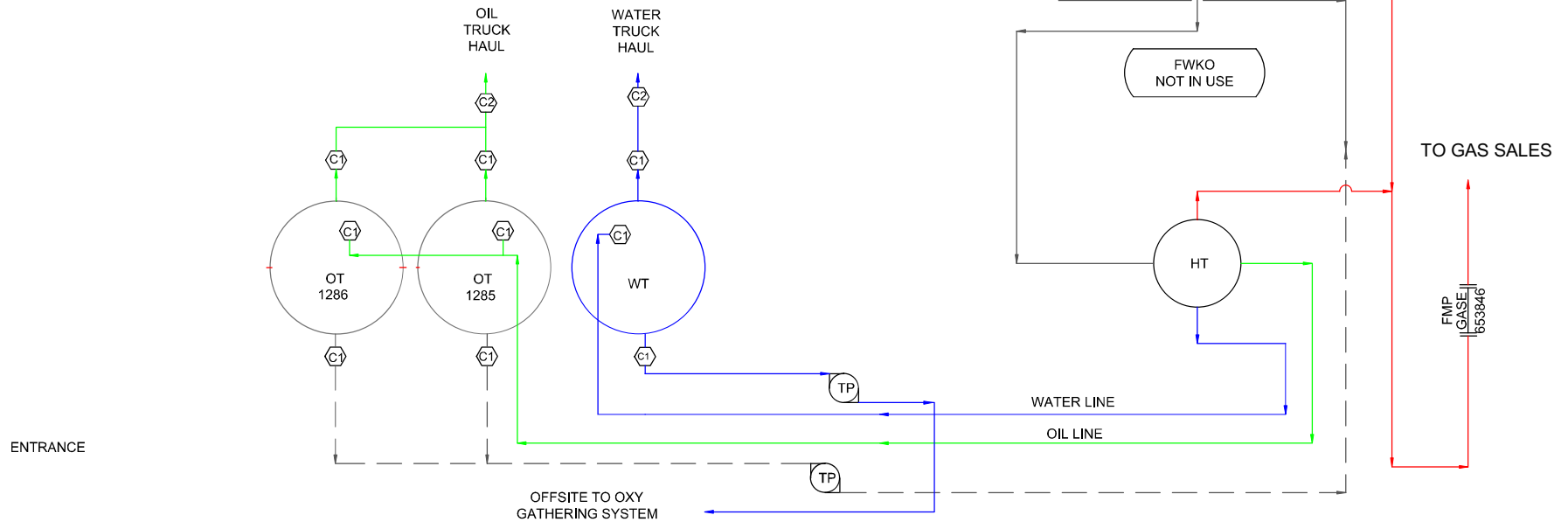
Lease: Mills 19 state #1  
API #: 30015BT0154  
Located at: Section 19 T22S R32E

I. Normal operation setup


1. Valve C1 Open
  2. Valve C2 Closed
- Oil Sales to truck.  
Water to OXY Gathering System  
Gas to Oxy Gas Gathering System

This lease is subject to the security plan for the Carlsbad Operation. The plan is located at: 1502 W Commerce Dr, Carlsbad, NM 88220

MILLS 19 STATE #1

NOTE:

FACILITY SHOWN AS BUILT.

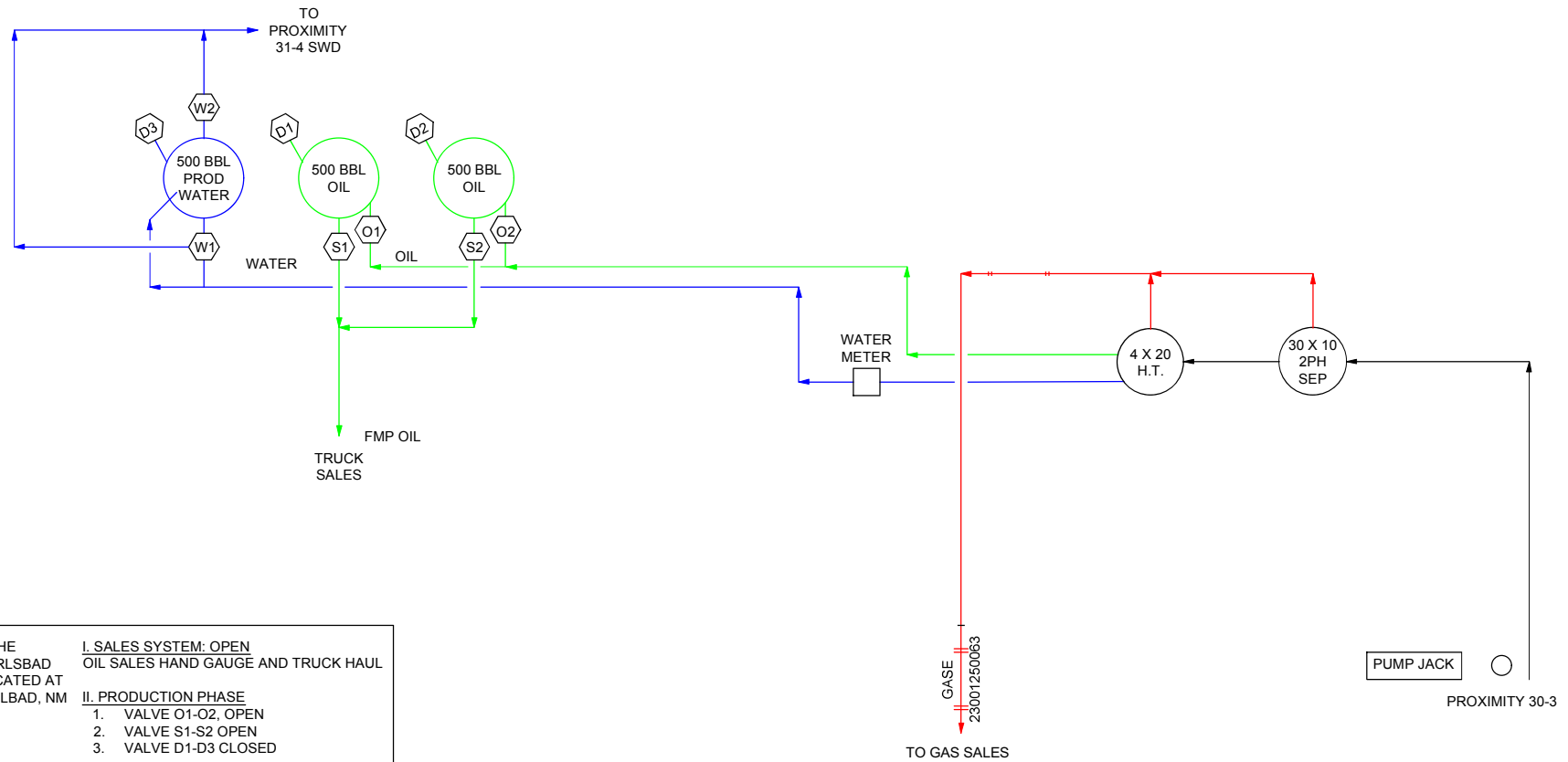
REFERENCE DRAWINGS		REVISIONS					ENGINEERING RECORD		 <div>OXY USA INC</div> <div>SITE FACILITY DIAGRAM MILLS 19 STATE #1 EDDY COUNTY, NEW MEXICO</div>	
NO.	TITLE	NO.	DATE	DESCRIPTION	BY	CHK.	APP.	DRN:		DATE
								JDD		4/15/2016
							</			

**OXY USA INC**

SITE FACILITY DIAGRAM  
MILLS 19 STATE #1  
EDDY COUNTY, NEW MEXICO

PROXIMITY 30 FEDERAL 3 BATTERY  
SEC 30, T22S, R32E  
LEA COUNTY, NEW MEXICO  
OXY USA INC  
NMNM 106915

PROXIMITY 30 FEDERAL #3 30-025-37184



THIS LEASE IS SUBJECT TO THE SECURITY PLAN FOR THE CARLSBAD OPERATION. THE PLAN IS LOCATED AT 1502 W COMMERCE DR, CARLSBAD, NM 88220

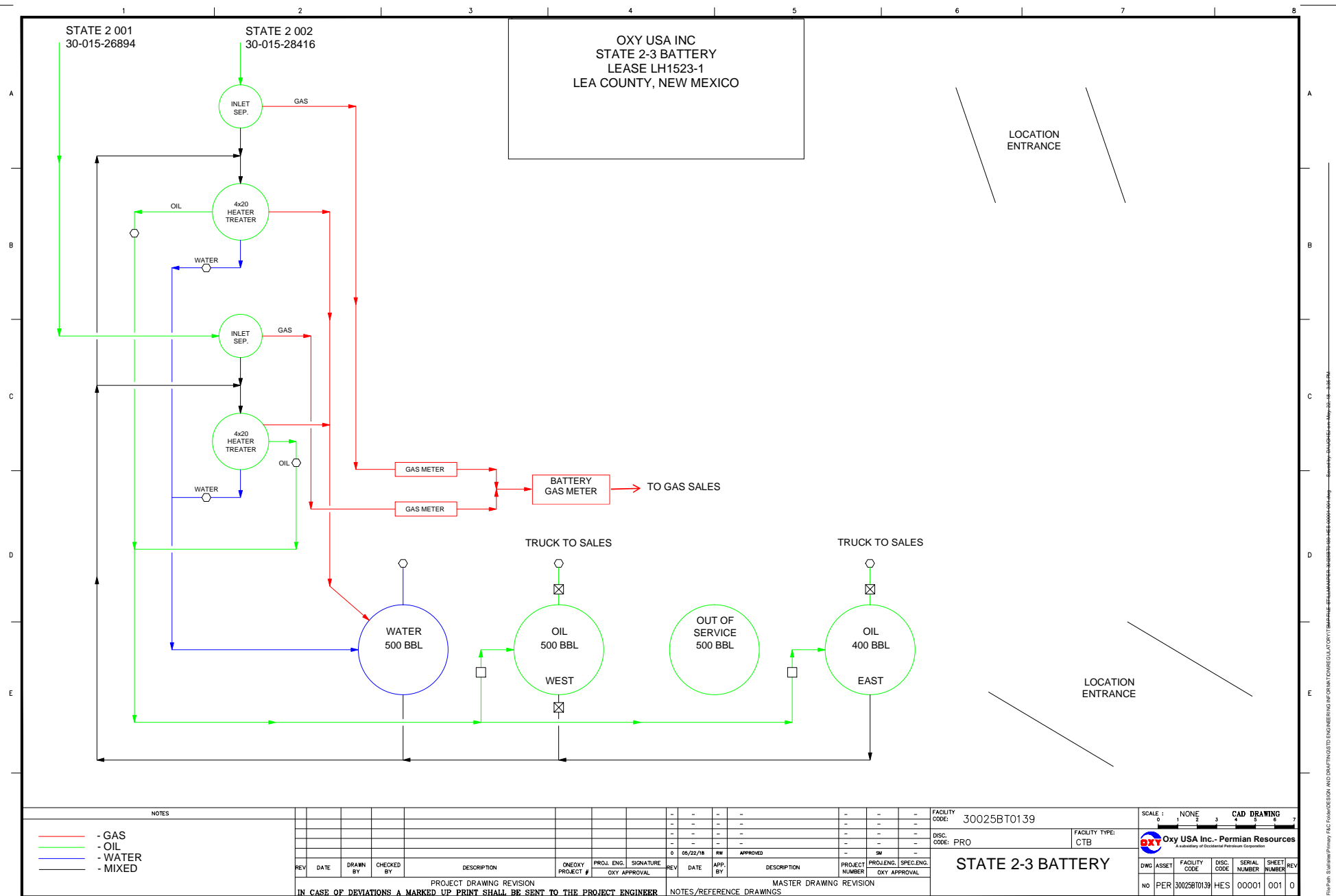
I. SALES SYSTEM: OPEN  
OIL SALES HAND GAUGE AND TRUCK HAUL

II. PRODUCTION PHASE  
1. VALVE O1-O2, OPEN  
2. VALVE S1-S2 OPEN  
3. VALVE D1-D3 CLOSED



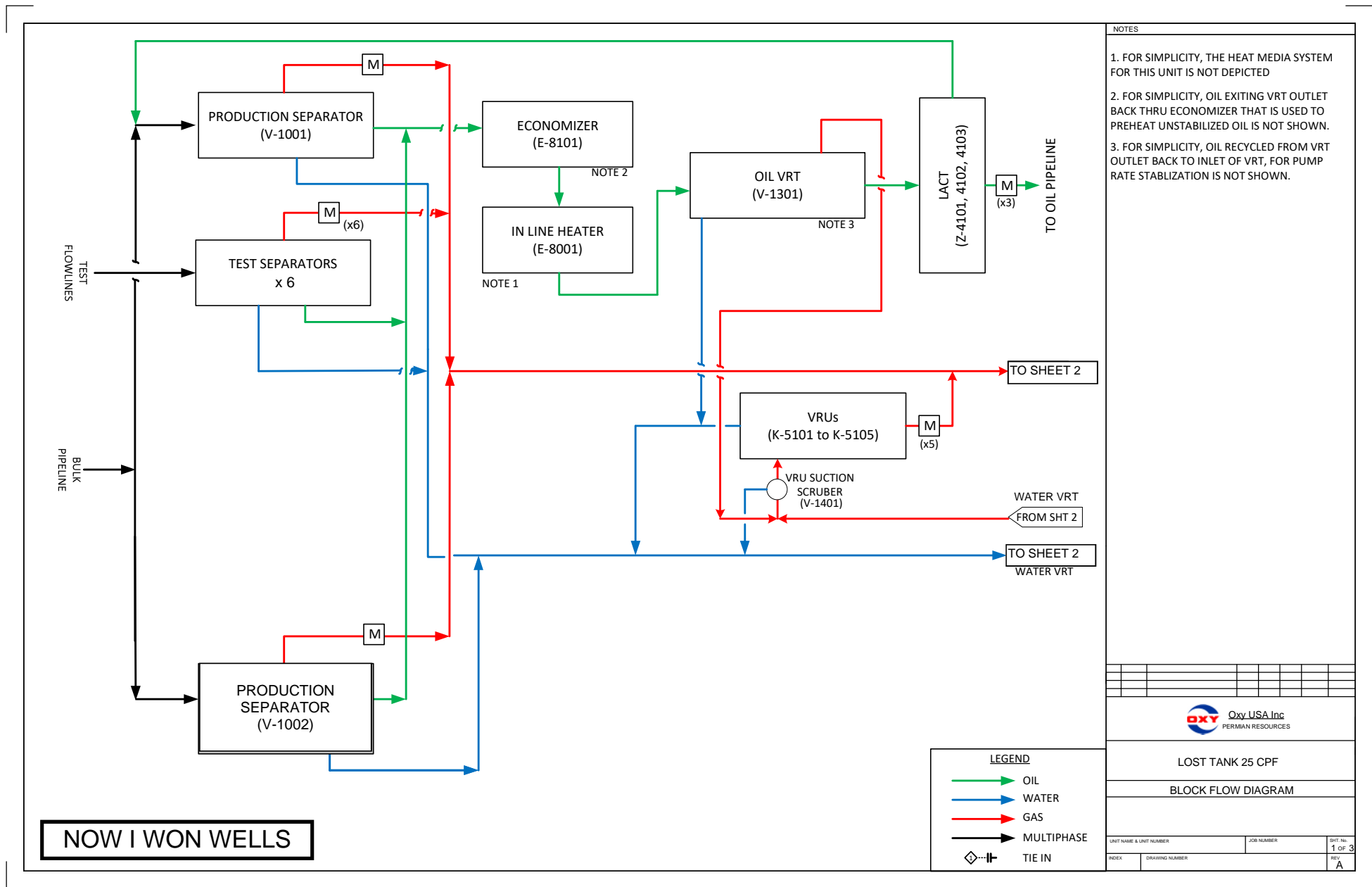
OXY USA INC

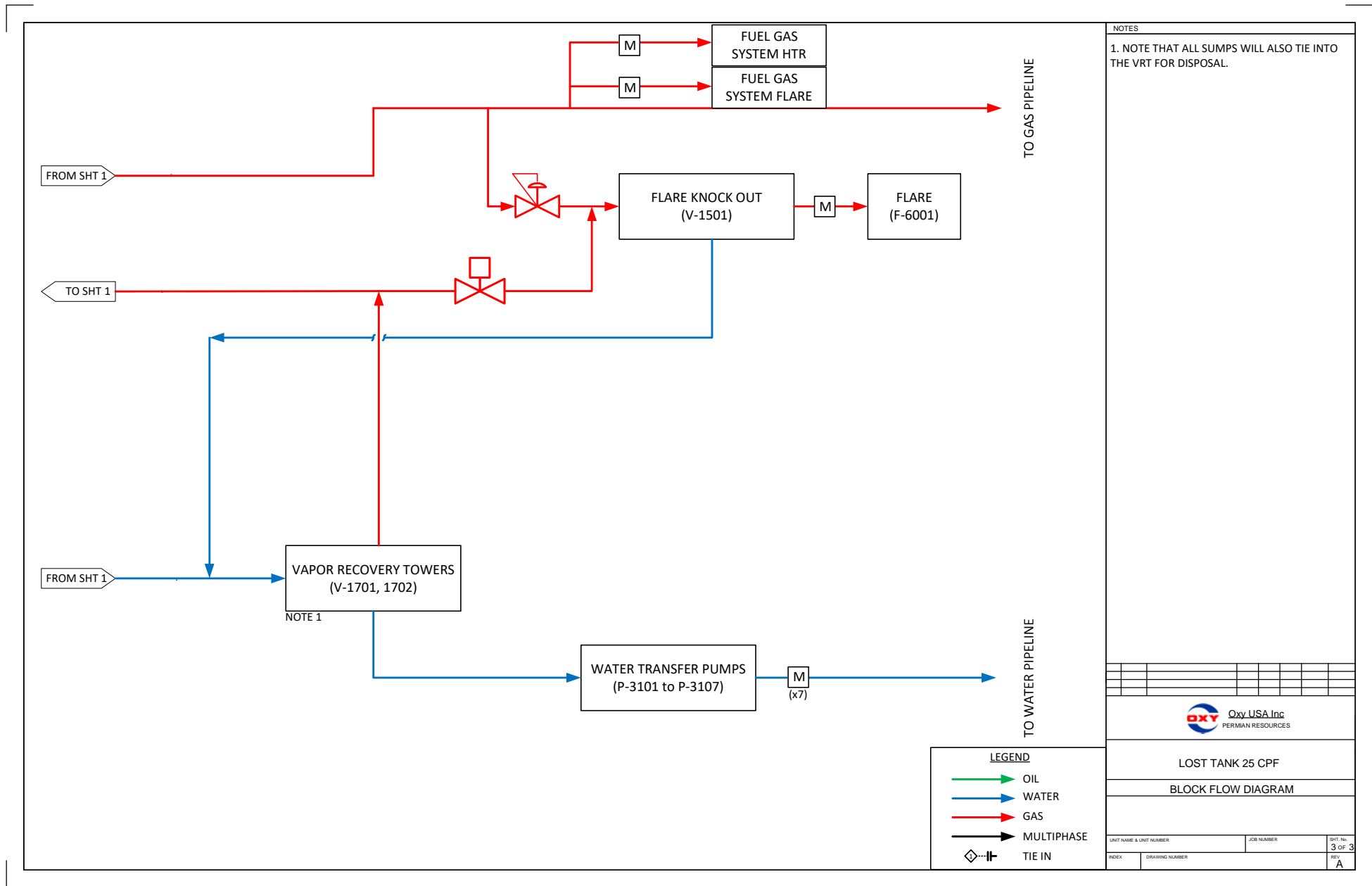
PROXIMITY 30 FEDERAL 3  
BATTERY

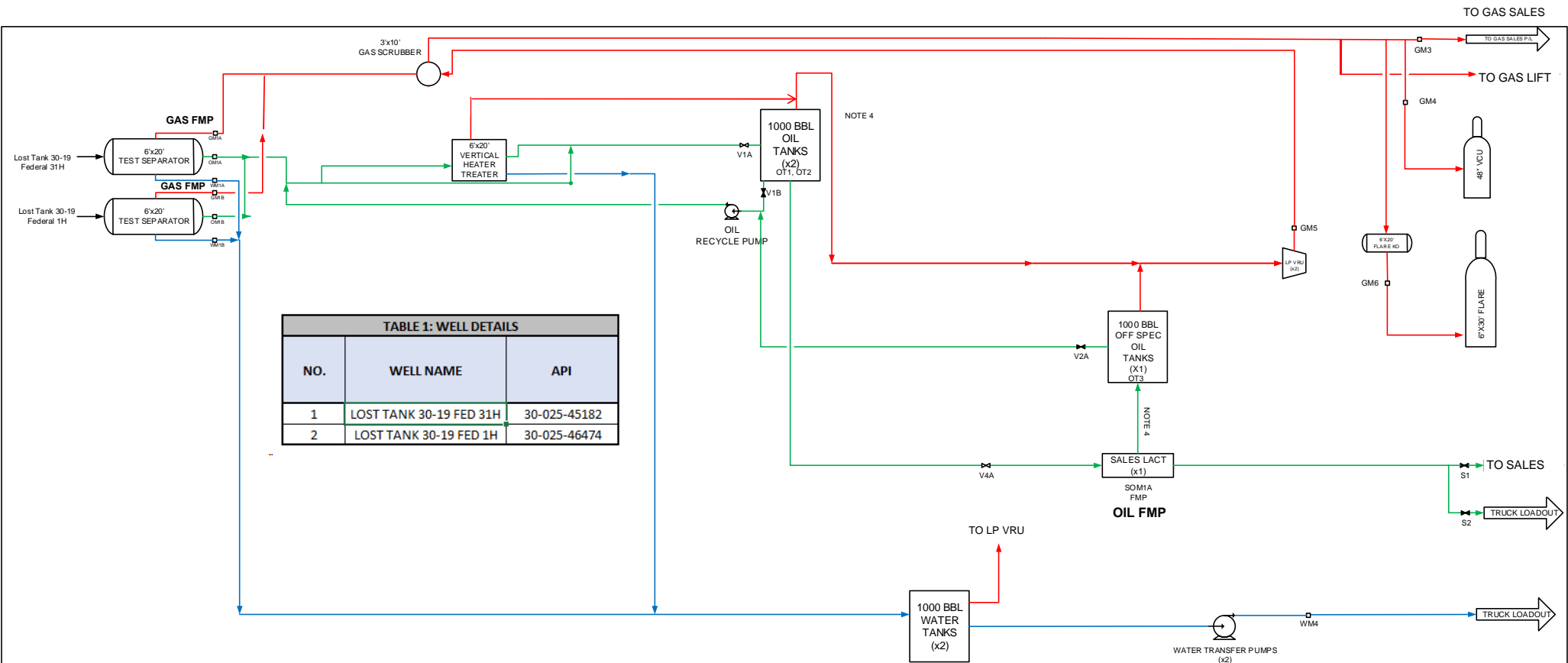




## LOST TANK 25 CPF







LOST TANK 30-19 BATTERY  
NMNM090587  
D-19-T22S R32E  
LEA CO, NM

NOTES:

- 1. VTA= VENT TO ATMOSPHERE
- 2. LACT= LEASE AUTOMATED CUSTODY TRANSFER
- 4. BAD OIL DIVERT LINE BACK TO SAME ROYALTY OIL STORAGE TANKS
- 5. EQUIPMENT NOT INCLUDED ON BFD INCLUDES CONTAINMENT SUMP/PUMP AND INSTRUMENT AIR SYSTEM

LEGEND	
WATER:	— — — — —
OIL:	— — — — —
GAS:	— — — — —
MIX:	— — — — —
RECYCLE:	— — — — —

AREA:	NEW MEXICO	OXY USA INC.- Permian Resources	
FACILITY:	LOST TANK 30-19 BATTERY	TYPE:	CTB
ONEOXY:	1217638	(Operator)	
DWG TYPE:	BLOCK FLOW DIAGRAM	ASSET:	FACILITY:
ENG DISC:	NUMBER:	SHEET:	
PER:	30015BT0865	PRO:	00001
			001

DISTRICT I  
P.O. Box 1980, Hobbs, NM 88240

DISTRICT II  
P.O. Drawer DD, Artesia, NM 88210

DISTRICT III  
1000 Rio Brazos Rd., Aztec, NM 87410

State of New Mexico  
Energy, Minerals and Natural Resources Department

Form C-102  
Revised February 10, 1994  
Instruction on back  
Submit to Appropriate District Office  
State Lease - 4 Copies  
Fee Lease - 3 Copies

# OIL CONSERVATION DIVISION

P.O. Box 2088  
Santa Fe, New Mexico 87504-2088

☐ AMENDED REPORT

## WELL LOCATION AND ACREAGE DEDICATION PLAT

API Number	Pool Code 96582	Pool Name LOST TANK WEST - DELAWARE
Property Code	Property Name LOPER "34" STATE	Well Number 1
OGRID No. 147380	Operator Name PENWELL ENERGY INC.	Elevation 3469'

### Surface Location

UL or lot No.	Section	Township	Range	Lot Idn	Feet from the	North/South line	Feet from the	East/West line	County
E	34	21 S	31 E		1980	NORTH	660	WEST	EDDY

### Bottom Hole Location If Different From Surface

UL or lot No.	Section	Township	Range	Lot Idn	Feet from the	North/South line	Feet from the	East/West line	County

Dedicated Acres 40	Joint or Infill	Consolidation Code	Order No.
-----------------------	-----------------	--------------------	-----------

NO ALLOWABLE WILL BE ASSIGNED TO THIS COMPLETION UNTIL ALL INTERESTS HAVE BEEN CONSOLIDATED  
OR A NON-STANDARD UNIT HAS BEEN APPROVED BY THE DIVISION

	<b>OPERATOR CERTIFICATION</b> I hereby certify the the information contained herein is true and complete to the best of my knowledge and belief. <u>Joe T. Janica</u> Signature Joe T. Janica Printed Name Agent Title 12/30/97 Date	
	<b>SURVEYOR CERTIFICATION</b> I hereby certify that the well location shown on this plat was plotted from field notes of actual surveys made by me or under my supervision, and that the same is true and correct to the best of my belief. December 17, 1997 Date Surveyed <u>GARY L. JONES</u> Signature & Seal of Professional Surveyor W.O. No. 7725 Certificate No. Gary L. Jones 7977	
	BASIN SURVEYS	

## LOST TANK AREA BATTERIES

BATTERY	DRY BTU
LOPER 34 STATE BATTERY	1290
FEDERAL 23-1 BATTERY	1319
FEDERAL 23-11 BATTERY	1267
FEDERAL 26 BATTERY	1291
FEDERAL 26-1 BATTERY	1323
CABIN LAKE 31 FEDERAL 6 BATTERY	1315
FEDERAL 12-04 BATTERY	1308
FEDERAL 1 BATTERY	1329
FEDERAL 12-01 BATTERY	1278
FEDERAL 12-14H BATTERY	1284
FEDERAL NEFF 25 BATTERY	1243
GETTY 24 FEDERAL 011 BATTERY	1329
LIVINGSTON 19 BATTERY	1299
LOST TANK 3 FEDERAL 1 BATTERY	1327
LOST TANK 3 FEDERAL 5 BATTERY	1277
LOST TANK 3 FEDERAL 23 SATELLITE	1257
LOST TANK 4 FEDERAL 1 BATTERY	1310
LOST TANK 4 FEDERAL 20 SATELLITE	1219
LOST TANK 4 FEDERAL 23 SATELLITE	1224
LOST TANK 33 FEDERAL 4 BATTERY	1273
LOST TANK 35 STATE 4 BATTERY	1263
MILLS 19-01 BATTERY	1287
PROXIMITY 30 FEDERAL 3 BATTERY	1268
STATE 2-3 BATTERY	1384
LOST TANK 30-19 BATTERY	1294
LOST TANK 18 CPF TRAIN #1	1309
*LOST TANK 18 CPF TRAIN #2	1294
*LOST TANK 18 CPF TRAIN #3	1350
*LOST TANK 25 CPF	1328

\*ESTIMATED

Mailed 06/18/24

To Company Name	To Name	To Address Line 1	To City	To State	To ZIP	Tracking Number
RUTH ANN BECKER POA	A WAYNE BREELAND	3761 WOODSHADOW LANE	ADDISON	TX	75001	_9414811898765465968128
	AMY KERBOW SEDANO	194 LITCHFIELD LN BLDG 31	HOUSTON	TX	77024	_9414811898765465968104
	ARROTT FAMILY REVOCABLE TR	PO BOX 241868	LITTLE ROCK	AR	72223	_9414811898765465968197
	BEN B ANDREWS	2216 PELHAM	HOUSTON	TX	77019	_9414811898765465968142
	BJ & RACHEL HONEYMAN LIV TR	26 MEADOW BROOKE PLACE	THE WOODLANDS	TX	77382	_9414811898765465968135
	BLUE STAR ROYALTY LLC	PO BOX 470249	FORT WORTH	TX	76147	_9414811898765465968319
HELEN MCCUSKER ATWILL TRUSTEE	BOB AND HELEN ATWILL FAM REV TRUST	2478 SW ARDEN RD	PORTLAND	OR	97201	_9414811898765465968357
BRENT JEREMY HONEYMAN TRUSTEE	BRENT JEREMY HONEYMAN CHILDS TRUST	26 MEADOW BROOK PL	THE WOODLANDS	TX	77382	_9414811898765465968364
	BRYAN BELL FAMILY LLC	P O BOX 24591	NEW ORLEANS	LA	70184	_9414811898765465968326
	CAL MON OIL COMPANY	200 N LORAIN ST STE 1404	MIDLAND	TX	79701	_9414811898765465968302
CATHLEEN ANN ADAMS TTEE	CATHLEEN ANN ADAMS REV TR	PO BOX 45807	RIO RANCHO	NM	87174	_9414811898765465968340
	CHARLES ANDREW SPRADLIN	304 SUMMIT RIDGE DR	GLEN ROSE	TX	76043	_9414811898765465968388
	CHARLES MANNING DUHON II	332 ROSELAWN BLVD	LAFAYETTE	LA	70503	_9414811898765465968333
	CHARMAR LLC	4815 VISTA DEL OSO COURT NE	ALBUQUERQUE	NM	87109	_9414811898765465968371
	CHISOS LTD	3355 W ALABAMA STE 1200 B	HOUSTON	TX	77098	_9414811898765465968012
	CLEMENS R REITER	4100 PRIVATE ROAD 472	HAWLEY	TX	79525	_9414811898765465968050
	COLBURN OIL LP	PO BOX 2524	MIDLAND	TX	79702	_9414811898765465968029
	DAVID HUMPHREY KERBOW	1343 WESTWICK FOREST DRIVE	HOUSTON	TX	77043	_9414811898765465968098
	DON PAGE ROYALTIES LLC	P O BOX 270771	FLOWER MOUND	TX	75027	_9414811898765465968043
	ELIZABETH C & JAMES A REICHERT	7516 CHEVY CHASE	HOUSTON	TX	77063	_9414811898765465968036

To Company Name	To Name	To Address Line 1	To City	To State	To ZIP	Tracking Number
	FORTIS MINERALS II LLC	P O BOX 470788	FORT WORTH	TX	76147	_9414811898765465968074
	FRANCIS A & FRANCES R BOLEN	3418 BLUERIDGE	ABILENE	TX	79605	_9414811898765465968456
NEW MEXICO BANK & TRUST WEALTH	GPGM LLC	320 GOLD AVE SW STE 200	ALBUQUERQUE	NM	87102	_9414811898765465968425
	HATCH ROYALTY LLC	1717 WEST 6TH ST STE 290	AUSTIN	TX	78703	_9414811898765465968401
HELEN MCCUSKER ATWILL TRUSTEE	HELEN MCCUSKER ATWILL TRUST	6124 ROBERTS MARKET RD	THE DALLES	OR	97058	_9414811898765465968494
	HILL MINERALS GROUP LTD	5809 LONDON LANE	DALLAS	TX	75252	_9414811898765465968449
	HONEYMAN INVESTMENT HOLDINGS LP	2890 FOREST DRIVE	CELINA	TX	75009	_9414811898765465968432
	JILL KERBOW IMHOFF	3213 TARRYHOLLOW DR	AUSTIN	TX	78703	_9414811898765465968470
	JOHN M SNYDER	147 BRUSH CREEK DR	AZLE	TX	76020	_9414811898765465968517
	JOHN MCGHEE	700 WREN AVE	AUSTIN	TX	78753	_9414811898765465968555
	KAREN J KASTNER	1811 S WALNUT STREET	CASPER	WY	82601	_9414811898765465968524
	KATHERINE NEFF WILSON	206 FRANKLIN RD	FRANKLIN	TN	37064	_9414811898765465968593
	KATHLEEN ANN CURRY	7 SABADELL LN	HOT SPRINGS	AR	71909	_9414811898765465968548
	KIMBERLY NEFF HOGUE	5101 E SEWARD RD	GUTHRIE	OK	73044	_9414811898765465968586
	LISA KERBOW HOOD	6316 COMMUNITY DRIVE	HOUSTON	TX	77005	_9414811898765465968531
LISA M ENFIELD TRUSTEE	LISA M ENFIELD TRUST	904 DON GASPAR AVENUE	SANTA FE	NM	87505	_9414811898765465968579
LARRY T LONG MANAGING TRUSTEE	LONG TRUSTS	P O BOX 3096	KILGORE	TX	75663	_9414811898765465967251
	LOVETT BAKER JR	5773 WOODWAY DR NO420	HOUSTON	TX	77057	_9414811898765465967268
	LYNETTE DUHON FOREMAN	213 BRANDY ST	LAFAYETTE	LA	70506	_9414811898765465967220
	MARC DECLOUET DUHON	121 GAYLE DR	LAFAYETTE	LA	70503	_9414811898765465967206
	MARSHALL S BAKER	2711 WESLAYAN STREET	HOUSTON	TX	77027	_9414811898765465967299
	MAVEN ROYALTY 2 LP	1065 PROVENANCE PLACE BLVD STE 230	SHREVEPORT	LA	71106	_9414811898765465967244
	MAX F HENTZ	141 PLEASANT VIEW DR	LAFAYETTE	LA	70503	_9414811898765465967282

To Company Name	To Name	To Address Line 1	To City	To State	To ZIP	Tracking Number
	MICHAEL & MARLENE BOYLE	10641 WEST IDA PLACE	LITTLETON	CO	80127	_9414811898765465967237
	MICHAEL D & LYNNE M SHOTTON	4082 CORTE BELLA DR	BROOMFIELD	CO	80023	_9414811898765465967275
	MILESTONE OIL LLC	4813 E 84TH ST	TULSA	OK	74137	_9414811898765465967855
FEDERAL GOVERNMENT ROYALTY	MINERALS MANAGEMENT SERVICE	620 E GREENE STREET	CARLSBAD	NM	88220	_9414811898765465967862
	MISTY B CORPORATION	16110 RED CEDAR TRAIL	DALLAS	TX	75248	_9414811898765465967800
PARTNERSHIP II LLC	MSH FAMILY REAL ESTATE	4143 MAPLE AVE SUITE 500	DALLAS	TX	75219	_9414811898765465967848
	PATRICIA R NEFF	12401 TRAIL OAKS DRIVE NO 166	OKLAHOMA CITY	OK	73120	_9414811898765465967886
PATRICK K MONAGHAN TRUSTEE	PATRICK K MONAGHAN TRUST	2610 W SUNNYSIDE AVE	CHICAGO	IL	60625	_9414811898765465967831
	PEGASUS RESOURCES II LLC	PO BOX 731077	FORT WORTH	TX	75373	_9414811898765465967879
	PEGASUS RESOURCES LLC	PO BOX 733980	DALLAS	TX	75373	_9414811898765465967763
	RICHARD C DEASON	1301 N HAVENHURST DR NO 217	WEST HOLLYWOOD	CA	90046	_9414811898765465967725
ALAN NOEL TRUSTEE	RICHARD NOEL TRUST	1108 CLIFF SWALLOW DR	GRANBURY	TX	76048	_9414811898765465967701
	RIVER HILLS RESOURCES LLC	4228 N CENTRAL EXPWY STE 180	DALLAS	TX	75206	_9414811898765465967794
LISA ENFIELD TRUSTEE	ROBERT N ENFIELD REV TRUST	P O BOX 40909	AUSTIN	TX	78704	_9414811898765465967749
	ROBERTA WARNER	14686 US HWY 277S	WINGATE	TX	79566	_9414811898765465967787
	ROCKPORT OIL AND GAS LLC	PO BOX 19567	HOUSTON	TX	77224	_9414811898765465967732
B J POLLAN	RONALD L & SHAW	880 HIGHLAND AVENUE	ABILENE	TX	79605	_9414811898765465967916
	RUSSELL T RUDY ENERGY LLC	320 WESTCOTT ST	HOUSTON	TX	77007	_9414811898765465967961
	SALLY KERBOW BROLLIER	613 S RIPPLE CREEK DRIVE	HOUSTON	TX	77057	_9414811898765465967923
	SAP LLC	4901 WHITNEY LANE	ROSWELL	NM	88203	_9414811898765465967992
	SCHNURR FAMILY TRUST	2960 MASSA DR	NAPA	CA	94558	_9414811898765465967985



To Company Name	To Name	To Address Line 1	To City	To State	To ZIP	Tracking Number
	SMP SIDECAR TITAN MINERAL	4143 MAPLE AVE SUITE 500	DALLAS	TX	75219	_9414811898765465967930
	SMP TITAN FLEX LP	4143 MAPLE AVE SUITE 500	DALLAS	TX	75219	_9414811898765465967978
	SMP TITAN MINERAL HOLDINGS LP	4143 MAPLE AVE SUITE 500	DALLAS	TX	75219	_9414811898765465967619
	SOFTSEARCH INVESTMENT LP	PO BOX 89	ABILENE	TX	79604	_9414811898765465967657
	SOFTVEST MANAGEMENT LP	P O BOX 89	ABILENE	TX	79604	_9414811898765465967626
	SOLAR FLARE INVESTMENTS LLC	1801 RED BUD LN STE B 248	ROUND ROCK	TX	78664	_9414811898765465967602
	TD MINERALS LLC	8111 WESTCHESTER DR STE 900	DALLAS	TX	75225	_9414811898765465967695
	THOMAS C & LYNNE M WILLIAMS	12646 RIP VAN WINKLE DRIVE	HOUSTON	TX	77024	_9414811898765465967640
	THOMAS D DEASON	5016 92ND STREET	LUBBOCK	TX	79424	_9414811898765465967688
	TOCOR INVESTMENTS INC	P O BOX 293	MIDLAND	TX	79702	_9414811898765465967671
	WAYNE SELVIG	4261 MEADOWDALE LANE	DALLAS	TX	75229	_9414811898765465967114
	WEST BEND ENERGY PARTNERS IV LLC	1320 SOUTH UNIVERSITY DR STE 701	FORT WORTH	TX	76107	_9414811898765465967152
	WING RESOURCES VI LLC	2100 MCKINNEY AVE STE 1540	DALLAS	TX	75201	_9414811898765465967169
	XTO HOLDINGS LLC	PO BOX 840780	DALLAS	TX	75284	_9414811898765465967121
	XTO HOLDINGS LLC	810 HOUSTON ST STE 2000	FT WORTH	TX	76102	_9414811898765465967107
	BUTKIN INVESTMENT CO LLC	P O BOX 2090	DUNCAN	OK	73534	_9414811898765464196201
	C MARK WHEELER	PO BOX 248	ROUND ROCK	TX	78680	_9414811898765464196249
JOHN KYLE THOMA - TRUSTEE	CORNERSTONE FAMILY TRUST	P O BOX 558	PEYTON	CO	80831	_9414811898765464196287
	ENERGY PROPERTIES LIMITED LP	P O BOX 51408	CASPER	WY	82605	_9414811898765464196232
	JAREED PARTNERS LTD	P O BOX 51451	MIDLAND	TX	79710	_9414811898765464196270
	KIMBELL ROYALTY HOLDINGS LLC	777 TAYLOR STREET STE 810	FORT WORTH	TX	76102	_9414811898765464196812
	KRINGEN OIL LLC	8540 E MCDOWELL RD STE 59	MESA	AZ	85207	_9414811898765464196850
	PAUL R BARWIS	P O BOX 230	MIDLAND	TX	79702	_9414811898765464196829

To Company Name	To Name	To Address Line 1	To City	To State	To ZIP	Tracking Number
STEVE FOY TRUSTEE	PENWELL EMPLOYEE ROYALTY POOL	310 W WALL STREET SUITE 1001	MIDLAND	TX	79739	_9414811898765464196898
RICHARD C WRIGHT TRUSTEE	RICHARD C WRIGHT 2002 REV TRST	P O BOX 2940	SANTA FE	NM	87504	_9414811898765464196881
	ROBIN OIL & GAS CORPORATION	P O BOX 720420	OKLAHOMA CITY	OK	73172	_9414811898765464196836
	ROBIN SHACKELFORD	108 PARADISE CANYON	RUIDOSO	NM	88345	_9414811898765464196874
	ROEC INC	P O BOX 490	GRAND JUNCTION	CO	81502	_9414811898765464196713
PRESTON MARSHALL	RUSK CAPITAL MANAGEMENT LLC	7600 W TIDWELL RD STE 800	HOUSTON	TX	77040	_9414811898765464196751
	SAM L SHACKELFORD	1096 MECHEM DR STE G16	RUIDOSO	NM	88345	_9414811898765464196768
SEPARATE PROPERTY	SANDRA M THOMA	PO BOX 2680	PAGOSA SPRINGS	CO	81147	_9414811898765464196720
COMMISSIONER OF PUBLIC LANDS	STATE OF NEW MEXICO	P O BOX 1148	SANTA FE	NM	87504	_9414811898765464196706
WILLIAM N HEISS & SUSAN E HEISS	WILLIAM N HEISS PROFIT SHARING	P O BOX 2680	CASPER	WY	82602	_9414811898765464196799
	128 HOLDINGS LLC	PO BOX 54584	OKLAHOMA CITY	OK	73154	_9414811898765464196782
	ADRIAN L DAWE	710 CHRISTOPHER DR	PLEASANT HILL	MO	64080	_9414811898765464196737
	Beverly Renfro Barr	8027 CHALK KNOLL DR	AUSTIN	TX	78735	_9414811898765464196911
	CATHERINE ROSS	3000 FRONTIER PL N E	ALBUQUERQUE	NM	87106	_9414811898765464196959
	CNG PRODUCING COMPANY	1450 POYDRAS STREET	NEW ORLEANS	LA	70112	_9414811898765464196928
	Constance A. Clayton Trust dated 1/20/2000	4601 MIRADOR DRIVE	AUSTIN	TX	78735	_9414811898765464196904
	CRAIG CORNELL	43 RINCON LOOP RD	TIJERAS	NM	87059	_9414811898765464196942
	Cynthia Wilson as Trustee of the Bypass Trust	11644 BLALOCK LN	HOUSTON	TX	77024	_9414811898765464196980
	DEBLOIS REVOCABLE TRUST	5300 CORTADERIA PLACE N E	ALBUQUERQUE	NM	87111	_9414811898765464196935
	DENICE LANELL BRODERICK	1029 SW 8TH CIRCLE	LEES SUMMIT	MO	64081	_9414811898765464196973
	DIANNE MARY GAMACHE TRUITT	20230 ATASCOCITA LAKE DRIVE	HUMBLE	TX	77346	_9414811898765464196669
	EOG RESOURCES INC	5509 Champions Drive	MIDLAND	TX	79706	_9414811898765464196607
	EOG RESOURCES INC	P O BOX 2267	MIDLAND	TX	79702	_9414811898765464196690

To Company Name	To Name	To Address Line 1	To City	To State	To ZIP	Tracking Number
	FIRST ROSWELL COMPANY	P O BOX 1797	ROSWELL	NM	88202	_9414811898765464196683
	FRED L ENGLE	P O BOX 26245	WAUWATOSA	WI	53226	_9414811898765464196638
	GALLEY NM ASSETS LLC	5909 WEST LOOP S STE 520	BELLAIRE	TX	77401	_9414811898765464196119
	HONDO MINERALS LP	37 BROOKHAVEN PLACE	LITTLETON	CO	80123	_9414811898765464196157
	JAMES EDWARD KAUCHER	20602 LAVERTON DRIVE	KATY	TX	77450	_9414811898765464196126
	JEAN ANN TULLY STELL	1611 LIVE OAK PL	CARLSBAD	NM	88220	_9414811898765464196195
	JIMMY MILLS GST TRUST	9210 YORK PLACE	LUBBOCK	TX	79424	_9414811898765464196140
	KATHLEEN L & DAVID K GEORGE	2004 SOUTHWEST BRIGHTON PLACE	BLUE SPRINGS	MO	64015	_9414811898765464196188
	LAUREN RACHELLE BRODERICK	2204 NE CHIPMAN RD	LEES SUMMIT	MO	64086	_9414811898765464196317
	LESLIE ROBERT HONEYMAN TRUST	26 MEADOW BROOK PLACE	THE WOODLANDS	TX	77382	_9414811898765464196355
	LJA CHARITABLE INVESTMENTS LLC	1717 WEST LOOP SOUTH STE 1800	HOUSTON	TX	77027	_9414811898765464196362
	MOUNTAIN LION OIL & GAS LLC	7941 KATY FREEWAY NO 117	HOUSTON	TX	77024	_9414811898765464196324
	PATSY MILLS BAKER GST TRUST	901 WEST 8TH ST	IDALOU	TX	79329	_9414811898765464196393
	PENASCO PETROLEUM LLC	P O BOX 4168	ROSWELL	NM	88202	_9414811898765464196348
	RICHARD WARD KAUCHER	9597 JONES ROAD NO 302	HOUSTON	TX	77065	_9414811898765464196331
	ROBERT PETER KAUCHER	3425 FOXRIDGE DRIVE	COLORADO SPRINGS	CO	80916	_9414811898765464196379
	ROLLA R HINKLE III	PO BOX 59	ROSWELL	NM	88202	_9414811898765464196010
	ROLLA R HINKLE III	P O BOX 2292	ROSWELL	NM	88202	_9414811898765464196058
	ROSS A BRODERICK REV INTER TR	3724 W 141ST ST	LEAWOOD	KS	66224	_9414811898765464196065
	SAMUEL CHRISTOPHER BRODERICK	500 NE INDUSTRIAL DR	LEES SUMMIT	MO	64064	_9414811898765464196027
	SITIO PERMIAN LP	1401 LAWRENCE ST STE 1750	DENVER	CO	80202	_9414811898765464196041
	TEXAS INDEPENDENT EXPLORATION LIMITED	6760 PORTWEST DRIVE	HOUSTON	TX	77024	_9414811898765464196089

To Company Name	To Name	To Address Line 1	To City	To State	To ZIP	Tracking Number
	THERESA BRODERICK	1371 SW HEARTWOOD DR	LEES SUMMIT	MO	64081	_9414811898765464196034
	YATES BROTHERS	P O BOX 1394	ARTESIA	NM	88211	_9414811898765464196072
	YATES INDUSTRIES LLC	PO BOX 1091	ARTESIA	NM	88211	_9414811898765464196454



**OXY USA WTP Limited Partnership / OXY USA INC /  
OCCIDENTAL PERMIAN LTD**  
A subsidiary of Occidental Petroleum Corporation

5 Greenway Plaza, Suite 110, Houston, Texas 77046  
P.O. Box 4294, Houston, Texas 77210-4294  
Direct: 713.366.5106  
Sandra\_Musallam@oxy.com

June 18, 2024

Re: Request for Pool and Lease Commingling and Off-lease Measurement for Gas Production at Facilities in  
Lost Tank Area

Dear Interest Owner:

This is to advise you that OXY USA INC is filing an application with the NMOCD to amend PLC 844A/B for surface commingling for gas production at facilities in the Lost Tank area. A copy of the application submitted to the Division is attached. This commingle request includes the future wells within the same leases/CAs and pools of the wells listed in the attached application.

Each facility has a sales-quality orifice meter (BLM gas FMP or equivalent meter) that continuously measures gas volume before it leaves the facility. Any commingling of wells upstream of these meters has been approved according to the Orders for each individual facility (listed in the attached application).

Any objections or requests for a hearing regarding this application must be submitted to the New Mexico Oil Conservation Division Santa Fe Office within 20 Days from the date of this letter. Pursuant to Statewide rule 19.15.12.10(C)(4)(g) OXY USA INC requests the option to include additional pools or leases within the defined parameters set forth in the Order for future additions.

For questions regarding this application, please contact Sandra Musallam at (713) 366-5106.

Respectfully,

A handwritten signature in black ink, appearing to read "SMusallam", written over a horizontal line.

**OXY USA INC**  
Sandra Musallam  
Regulatory Engineer  
Sandra\_Musallam@oxy.com



PO Box 631667 Cincinnati, OH 45263-1667

**AFFIDAVIT OF PUBLICATION**


Kim Hoffman  
Attn: Sandra Musallam  
Oxy Usa Inc  
5 Greenway Plaza Ste 110  
Houston TX 77046


STATE OF WISCONSIN, COUNTY OF BROWN

The Carlsbad Current Argus, a newspaper published in the city of Carlsbad, Eddy County, State of New Mexico, and personal knowledge of the facts herein state and that the notice hereto annexed was Published in said newspapers in the issue:

05/31/2024

and that the fees charged are legal.  
Sworn to and subscribed before on 05/31/2024

  
\_\_\_\_\_  
Legal Clerk

  
\_\_\_\_\_  
Notary, State of WI. County of Brown

My commission expires

Publication Cost: \$96.60

Tax Amount: \$7.14

Payment Cost: \$103.74

Order No: 10223024


Customer No: 1353459

PO #:

# of Copies:  
1

**THIS IS NOT AN INVOICE!**

Please do not use this form for payment remittance.



**Notice of Application for Surface Commingling**

OXY USA INC located at 5 Greenway Plaza, Suite 110 Houston TX 77046 is applying to the NMOCDC to amend the surface commingle permit PLC 844A/B for gas production for batteries in the Lost Tank area. The facilities are located in Eddy County in Sections 01, 02, 03, 04, 12, 13, 23, 24, 25 and 26 in T22S R31E and Sections 33, 34 and 35 in T21S R31E and in Lea County in Sections 18, 19 and 30 in T22S R32E and Section 31 in T21S R32E. Wells going to the batteries are located in Eddy County in Sections 01, 02, 03, 04, 10, 11, 12, 23, 24, 25 and 26 in T22S R31E and Sections 33, 34 and 35 in T21S R31E and in Lea County in Sections 7, 8, 12, 13, 17, 18, 19 and 30 in T22S R32E and Sections 30 and 31 in T21S R32E. Production is from the Livingston Ridge; Delaware, Ridge; Bone Spring, Ridge; Delaware East, Lost Tank; Delaware, West, Lost Tank; Wolfcamp, WC-015 G-07 S223112P; Bone Spring, Bilbrey Basin; Bone Spring, South, Bilbrey Basin; Bone Spring, WC-025 G-09 S223219D; Wolfcamp, WC-025 G-09 S233216K; UPR Wolfcamp, WC 22S31E13; Wolfcamp and WC-025 G-08 S243217P; UPR Wolfcamp pools. Pursuant to Statewide Rule 19.15.12.10, interested parties must file objections or requests for hearing in writing with the division's Santa Fe office within 20 days after publication, or the NMOCDC may approve the application. For questions pertaining to the application, please contact Sandra Musallam at (713) 366-5106. May 31, 2024 10223024

**From:** [McClure, Dean, EMNRD](#) on behalf of [Engineer, OCD, EMNRD](#)  
**To:** [Musallam, Sandra C](#); [Fortier, Eric](#)  
**Cc:** [McClure, Dean, EMNRD](#); [Lowe, Leonard, EMNRD](#); [Kautz, Paul, EMNRD](#); [Rikala, Ward, EMNRD](#); [Wrinkle, Justin, EMNRD](#); [Powell, Brandon, EMNRD](#); [Paradis, Kyle O](#); [Walls, Christopher](#); [Lamkin, Baylen L](#)  
**Subject:** Approved Administrative Order PLC-844-C  
**Date:** Friday, August 9, 2024 8:49:13 AM  
**Attachments:** [PLC844C Order.pdf](#)

NMOCD has issued Administrative Order PLC-844-C which authorizes Oxy USA, Inc. (16696) to surface commingle or off-lease measure, as applicable, the following wells:

Well API	Well Name	UL or Q/Q	S-T-R	Pool
30-015-26377	Federal 23 #1	O P	23-22S-31E	39360
30-015-26932	Federal 23 #2	I J	23-22S-31E	39360
30-015-26400	Federal 23 #3	G H	23-22S-31E	39360
30-015-37336	Federal 23 #4	O P	23-22S-31E	39360
30-015-26681	Federal 23 #5	A B	23-22S-31E	39360
30-015-37340	Federal 23 #6	I J	23-22S-31E	39360
30-015-37334	Federal 23 #9	G H	23-22S-31E	39360
30-015-37341	Federal 23 #16	A B	23-22S-31E	39360
30-015-39436	Federal 23 #7H	E/2 W/2	23-22S-31E	39360
30-015-39437	Federal 23 #11H	W/2 W/2	23-22S-31E	39360
30-015-41803	Federal 23 #12H	W/2 W/2	23-22S-31E	39360
30-015-41636	Federal 23 #13H	E/2 W/2	23-22S-31E	39360
30-015-41573	Federal 26 12H	E/2 E/2	26-22S-31E	39360
30-015-41600	Federal 26 13H	W/2 E/2	26-22S-31E	39360
30-015-26866	Federal 26 #4	D	26-22S-31E	39360
30-015-26854	Federal 26 #5	B	26-22S-31E	39360
30-015-26940	Federal 26 #6	E	26-22S-31E	39360
30-015-26941	Federal 26 #7	F	26-22S-31E	39360
30-015-30355	Federal 26 #9	L	26-22S-31E	39360
30-025-41088	Cabin Lake 31 Federal Com #6H	S/2 S/2	31-21S-32E	40299
30-015-26859	Federal 12 #4	E	12-22S-31E	39360
30-015-26860	Federal 12 #5	D	12-22S-31E	39360
30-015-26918	Federal 12 #7	F	12-22S-31E	39360
30-015-26942	Federal 12 #8	C	12-22S-31E	39360
30-015-26843	Federal 1 #4	L	1-22S-31E	40299
30-015-26909	Federal 1 #5	M	1-22S-31E	40299
30-015-26910	Federal 1 #6	N	1-22S-31E	40299
30-015-26988	Federal 1 #7	O	1-22S-31E	40299
30-015-26780	Federal 12 #2	L	12-22S-31E	39360
30-015-26858	Federal 12 #3	N	12-22S-31E	39360
30-015-26917	Federal 12 #6	K	12-22S-31E	39360
30-015-26971	Federal 12 #9	O	12-22S-31E	39360
30-015-40821	Federal 12 #14H	S/2 S/2	12-22S-31E	98034
30-015-41031	Neff 25 Federal #5H	E/2 W/2	25-22S-31E	39360
30-015-41459	Neff 25 Federal #9H	S/2 N/2	25-22S-31E	39350
30-015-26639	Neff Federal #2	E	25-22S-31E	39360
30-015-31162	Getty 24 Federal #11	I	24-22S-31E	39360
30-025-36012	Livingston Ridge 18 Federal #4	M	18-22S-32E	39366
30-025-36295	Livingston Ridge 18 Federal #6	L	18-22S-32E	39366



30-025-35960	Livingston Ridge 19 Federal #1	D	19-22S-32E	39366
30-015-29638	Lost Tank 3 Federal #1	All	3-22S-31E	96582
30-015-29682	Lost Tank 3 Federal #2	All	3-22S-31E	96582
30-015-29859	Lost Tank 3 Federal #3	All	3-22S-31E	96582
30-015-30418	Lost Tank 3 Federal #4	All	3-22S-31E	96582
30-015-35354	Lost Tank 3 Federal Deep #23	E	3-22S-31E	97573
30-015-37959	Lost Tank 10 Federal #1	A B C H	10-22S-31E	96582
30-015-37960	Lost Tank 10 Federal #2	A B C H	10-22S-31E	96582
30-015-37897	Lost Tank 10 Federal #3	A B C H	10-22S-31E	96582
30-015-37961	Lost Tank 10 Federal #4	A B C H	10-22S-31E	96582
30-015-37924	Lost Tank 10 Federal #5	A B C H	10-22S-31E	96582
30-015-37962	Lost Tank 11 Federal #1	D	11-22S-31E	96582
30-015-30586	Lost Tank 3 Federal #5	All	3-22S-31E	96582
30-015-31887	Lost Tank 3 Federal #6	All	3-22S-31E	96582
30-015-32167	Lost Tank 3 Federal #7	All	3-22S-31E	96582
30-015-32168	Lost Tank 3 Federal #8	All	3-22S-31E	96582
30-015-32169	Lost Tank 3 Federal #9	All	3-22S-31E	96582
30-015-32345	Lost Tank 3 Federal #10	All	3-22S-31E	96582
30-015-32725	Lost Tank 3 Federal #11	All	3-22S-31E	96582
30-015-32726	Lost Tank 3 Federal #12	All	3-22S-31E	96582
30-015-37950	Lost Tank 3 Federal #13	All	3-22S-31E	96582
30-015-37918	Lost Tank 3 Federal #14	All	3-22S-31E	96582
30-015-37951	Lost Tank 3 Federal #15	All	3-22S-31E	96582
30-015-37907	Lost Tank 3 Federal #16	All	3-22S-31E	96582
30-015-37908	Lost Tank 3 Federal #18	All	3-22S-31E	96582
30-015-37952	Lost Tank 3 Federal #19	All	3-22S-31E	96582
30-015-37919	Lost Tank 3 Federal #20	All	3-22S-31E	96582
30-015-37920	Lost Tank 3 Federal #21	All	3-22S-31E	96582
30-015-37921	Lost Tank 3 Federal #22	All	3-22S-31E	96582
30-015-37922	Lost Tank 3 Federal #24	All	3-22S-31E	96582
30-015-28727	Lost Tank 4 Federal #1	C	4-22S-31E	96582
30-015-29611	Lost Tank 4 Federal #2	B	4-22S-31E	96582
30-015-29617	Lost Tank 4 Federal #3	A	4-22S-31E	96582
30-015-29732	Lost Tank 4 Federal #5	F	4-22S-31E	96582
30-015-29733	Lost Tank 4 Federal #6	G	4-22S-31E	96582
30-015-30414	Lost Tank 4 Federal #7	H	4-22S-31E	96582
30-015-37923	Lost Tank 4 Federal #8	H	4-22S-31E	96582
30-015-37953	Lost Tank 4 Federal #9	G	4-22S-31E	96582
30-015-37954	Lost Tank 4 Federal #11	E	4-22S-31E	96582
30-015-37955	Lost Tank 4 Federal #12	L	4-22S-31E	96582
30-015-37956	Lost Tank 4 Federal #13	K	4-22S-31E	96582
30-015-37893	Lost Tank 4 Federal #14	J	4-22S-31E	96582
30-015-37894	Lost Tank 4 Federal #15	I	4-22S-31E	96582
30-015-37957	Lost Tank 4 Federal #16	P	4-22S-31E	96582
30-015-37958	Lost Tank 4 Federal #17	O	4-22S-31E	96582
30-015-37895	Lost Tank 4 Federal #18	N	4-22S-31E	96582
30-015-37896	Lost Tank 4 Federal #19	M	4-22S-31E	96582
30-015-34918	Lost Tank 4 Federal #20	H	4-22S-31E	97573
30-015-40775	Lost Tank 4 Federal #23	F G K L M	4-22S-31E	97573
30-015-29338	Lost Tank 33 Federal #4	P	33-21S-31E	96582



30-015-29468	Lost Tank 33 Federal #7	H	33-21S-31E	96582
30-015-29381	Lost Tank 33 Federal #8	N	33-21S-31E	96582
30-015-29382	Lost Tank 33 Federal #9	O	33-21S-31E	96582
30-015-29744	Lost Tank 33 Federal #10	A	33-21S-31E	96582
30-015-29678	Lost Tank 33 Federal #12	C	33-21S-31E	96582
30-015-29681	Lost Tank 33 Federal #15	K	33-21S-31E	96582
30-015-31361	Lost Tank 35 State #1	P	35-21S-31E	40299
30-015-32354	Lost Tank 35 State #2	O	35-21S-31E	40299
30-015-31608	Lost Tank 35 State #3	N	35-21S-31E	40299
30-015-31275	Lost Tank 35 State #4	M	35-21S-31E	40299
30-015-32352	Lost Tank 35 State #6	J	35-21S-31E	40299
30-015-31640	Lost Tank 35 State #7	K	35-21S-31E	40299
30-015-31641	Lost Tank 35 State #8	L	35-21S-31E	40299
30-015-32511	Lost Tank 35 State #9	H	35-21S-31E	40299
30-015-32512	Lost Tank 35 State #10	G	35-21S-31E	40299
30-015-32240	Lost Tank 35 State #11	F	35-21S-31E	40299
30-015-31851	Lost Tank 35 State #12	E	35-21S-31E	40299
30-015-33445	Lost Tank 35 State #13Q	A	35-21S-31E	40299
30-015-33434	Lost Tank 35 State #14	B	35-21S-31E	40299
30-015-31926	Lost Tank 35 State #16	D	35-21S-31E	40299
30-025-35918	Mills 19 #1	E	19-22S-32E	39366
30-025-37184	Proximity 30 Federal #3	F	30-22S-32E	39366
30-015-26894	State 2 #1	P	2-22S-31E	40299
30-015-28416	State 2 #2	O	2-22S-31E	40299
30-015-28456	State 2 #4	J	2-22S-31E	40299
30-025-46474	Lost Tank 30 19 Federal Com #1H	W/2 W/2 W/2 W/2	19-22S-32E 30-22S-32E	97366
30-025-45182	Lost Tank 30 19 Federal Com #31H	W/2 W/2 W/2 W/2	19-22S-32E 30-22S-32E	98296
30-025-49147	Dr Pi Federal Unit 17 8 DA #31H	W/2 W/2 W/2 W/2	8-22S-32E 17-22S-32E	98166
30-025-49148	Dr Pi Federal Unit 17 8 DA #32H	E/2 W/2 E/2 W/2	8-22S-32E 17-22S-32E	98166
30-025-48951	Dr Pi Federal Unit 17 8 DA #34H	E/2 E/2	8-22S-32E 17-22S-32E	98166
30-025-48952	Dr Pi Federal Unit 17 8 DA #35H	E/2 E/2 E/2 E/2	8-22S-32E 17-22S-32E	97366
30-025-49152	Dr Pi Federal Unit 17 8 DA #311H	W/2 W/2	8-22S-32E 17-22S-32E	97366
30-025-48955	Dr Pi Federal Unit 17 8 DA #312H	W/2 E/2 W/2 E/2	8-22S-32E 17-22S-32E	97366
30-025-48956	Dr Pi Federal Unit 17 8 DA #313H	E/2 E/2 E/2 E/2	8-22S-32E 17-22S-32E	97366
30-025-48160	Dr Pi Federal Unit 18 7 IPP #31H	W/2 W/2 W/2 W/2	7-22S-32E 18-22S-32E	98296
30-025-48024	Dr Pi Federal Unit 18 7 IPP #32H	E/2 W/2 E/2 W/2	7-22S-32E 18-22S-32E	98296
30-025-48025	Dr Pi Federal Unit 18 7 IPP #34H	E/2 E/2	7-22S-32E 18-22S-32E	98296
30-025-48166	Dr Pi Federal Unit 18 7 IPP #311H	W/2	7-22S-32E	5695

		W/2	18-22S-32E	
30-025-48167	Dr Pi Federal Unit 18 7 IPP #312H	W/2 E/2	7-22S-32E	5695
		W/2 E/2	18-22S-32E	
30-025-48168	Dr Pi Federal Unit 18 7 IPP #313H	E/2 E/2	7-22S-32E	5695
		E/2 E/2	18-22S-32E	
30-025-48282	Dr Pi Federal Unit 17 8 DA #21H	W/2	8-22S-32E	97366
		W/2	17-22S-32E	
30-025-48947	Dr Pi Federal Unit 17 8 DA #23H	W/2	8-22S-32E	97366
		W/2	17-22S-32E	
30-025-48949	Dr Pi Federal Unit 17 8 DA #25H	E/2	8-22S-32E	97366
		E/2	17-22S-32E	
30-025-48950	Dr Pi Federal Unit 17 8 DA #26H	E/2	8-22S-32E	97366
		E/2	17-22S-32E	
30-015-47949	Top Spot 12 13 Federal Com #34H	E/2	12-22S-31E	98351
		E/2	13-22S-31E	
30-015-47887	Top Spot 12 13 Federal Com #35H	E/2	12-22S-31E	98351
		E/2	13-22S-31E	
30-015-47625	Top Spot 12 13 Federal Com #313H	E/2	12-22S-31E	98351
		E/2	13-22S-31E	
30-015-48594	Top Spot 12 13 Federal Com #1H	W/2 W/2	12-22S-31E	5695
		W/2 W/2	13-22S-31E	
30-015-48595	Top Spot 12 13 Federal Com #11H	W/2 W/2	12-22S-31E	5695
		W/2 W/2	13-22S-31E	
30-015-47771	Top Spot 12 13 Federal Com #21H	W/2 W/2	12-22S-31E	5695
		W/2 W/2	13-22S-31E	
30-015-48597	Top Spot 12 13 Federal Com #31H	W/2	12-22S-31E	98351
		W/2	13-22S-31E	
30-015-48596	Top Spot 12 13 Federal Com #32H	W/2	12-22S-31E	98351
		W/2	13-22S-31E	
30-015-47627	Top Spot 12 13 Federal Com #311H	W/2	12-22S-31E	98351
		W/2	13-22S-31E	
30-015-47626	Top Spot 12 13 Federal Com #312H	W/2	12-22S-31E	98351
		W/2	13-22S-31E	
30-015-47639	Top Spot 12 13 Federal Com #25H	W/2 E/2	12-22S-31E	5695
		W/2 E/2	13-22S-31E	
30-015-47885	Top Spot 12 13 Federal Com #23H	E/2 W/2	12-22S-31E	5695
		E/2 W/2	13-22S-31E	
30-015-47888	Top Spot 12 13 Federal Com #26H	E/2 E/2	12-22S-31E	5695
		E/2 E/2	13-22S-31E	
30-015-47889	Top Spot 12 13 Federal Com #22H	E/2 W/2	12-22S-31E	5695
		E/2 W/2	13-22S-31E	
30-015-47953	Top Spot 12 13 Federal Com #33H	E/2 E/2	12-22S-31E	5695
		E/2 E/2	13-22S-31E	
30-015-47954	Top Spot 12 13 Federal Com #24H	W/2 E/2	12-22S-31E	5695
		W/2 E/2	13-22S-31E	
30-025-47835	Dr Pi Federal Unit 18 7 IPP #21H	W/2	7-22S-32E	5695
		W/2	18-22S-32E	
30-025-48158	Dr Pi Federal Unit 18 7 IPP #23H	W/2	7-22S-32E	5695
		W/2	18-22S-32E	
30-025-48159	Dr Pi Federal Unit 18 7 IPP #25H	E/2	7-22S-32E	5695

		E/2	18-22S-32E	
30-025-47868	Dr Pi Federal Unit 18 7 IPP #26H	E/2	7-22S-32E	5695
		E/2	18-22S-32E	
30-025-48165	Dr Pi Federal Unit 18 7 IPP #74H	E/2	7-22S-32E	5695
		E/2	18-22S-32E	
30-025-48164	Dr Pi Federal Unit 18 7 IPP #73H	E/2	7-22S-32E	5695
		E/2	18-22S-32E	
30-025-48163	Dr Pi Federal Unit 18 7 IPP #72H	W/2	7-22S-32E	5695
		W/2	18-22S-32E	
30-025-48162	Dr Pi Federal Unit 18 7 IPP #71H	W/2	7-22S-32E	5695
		W/2	18-22S-32E	
30-025-47867	Dr Pi Federal Unit 18 7 IPP #24H	E/2	7-22S-32E	5695
		E/2	18-22S-32E	
30-025-48157	Dr Pi Federal Unit 18 7 IPP #22H	W/2	7-22S-32E	5695
		W/2	18-22S-32E	
30-025-48954	Dr Pi Federal Unit 17 8 DA #74H	E/2	8-22S-32E	97366
		E/2	17-22S-32E	
30-025-48953	Dr Pi Federal Unit 17 8 DA #73H	E/2	8-22S-32E	97366
		E/2	17-22S-32E	
30-025-49151	Dr Pi Federal Unit 17 8 DA #72H	W/2	8-22S-32E	97366
		W/2	17-22S-32E	
30-025-49150	Dr Pi Federal Unit 17 8 DA #71H	W/2	8-22S-32E	97366
		W/2	17-22S-32E	
30-025-48948	Dr Pi Federal Unit 17 8 DA #24H	E/2	8-22S-32E	97366
		E/2	17-22S-32E	
30-025-48945	Dr Pi Federal Unit 17 8 DA #12H	E/2	8-22S-32E	97366
		E/2	17-22S-32E	
30-025-48944	Dr Pi Federal Unit 17 8 DA #11H	W/2	8-22S-32E	97366
		W/2	17-22S-32E	
30-015-54756	Now I Won 25 24 Federal Com #36H	E/2 E/2	24-22S-31E	39350
		E/2 E/2	25-22S-31E	
30-015-54746	Now I Won 25 24 Federal Com #31H	W/2 W/2	24-22S-31E	98351
		W/2 W/2	25-22S-31E	
30-015-54747	Now I Won 25 24 Federal Com #32H	W/2 W/2	24-22S-31E	98351
		W/2 W/2	25-22S-31E	
30-015-54748	Now I Won 25 24 Federal Com #33H	E/2 W/2	24-22S-31E	98351
		E/2 W/2	25-22S-31E	
30-015-54757	Now I Won 25 24 Federal Com #37H	E/2 W/2	24-22S-31E	98351
		E/2 W/2	25-22S-31E	
30-015-54749	Now I Won 25 24 Federal Com #34H	W/2 E/2	24-22S-31E	98351
		W/2 E/2	25-22S-31E	
30-015-54734	Now I Won 25 24 Federal Com #74H	W/2 E/2	24-22S-31E	98351
		W/2 E/2	25-22S-31E	
30-015-54755	Now I Won 25 24 Federal Com #35H	E/2 E/2	24-22S-31E	98351
		E/2 E/2	25-22S-31E	
30-025-48169	Lost Tank 30 19 Federal Com #42H	W/2	19-22S-32E	98296
		W/2	30-22S-32E	
30-025-48464	Lost Tank 30 19 Federal Com #33H	W/2	19-22S-32E	98296
		W/2	30-22S-32E	
30-025-48691	Lost Tank 30 19 Federal Com #41H	W/2	19-22S-32E	98296

		W/2	30-22S-32E	
30-025-47540	Lost Tank 30 19 Federal Com #2H	W/2	19-22S-32E	97366
		W/2	30-22S-32E	
30-025-47541	Lost Tank 30 19 Federal Com #12H	W/2	19-22S-32E	97366
		W/2	30-22S-32E	
30-025-47543	Lost Tank 30 19 Federal Com #22H	W/2	19-22S-32E	97366
		W/2	30-22S-32E	
30-025-47941	Lost Tank 30 19 Federal Com #11H	W/2	19-22S-32E	97366
		W/2	30-22S-32E	
30-025-47942	Lost Tank 30 19 Federal Com #21H	W/2	19-22S-32E	97366
		W/2	30-22S-32E	
30-025-47944	Lost Tank 30 19 Federal Com #32H	W/2	19-22S-32E	97366
		W/2	30-22S-32E	
30-025-47945	Lost Tank 30 19 Federal Com #71H	W/2	19-22S-32E	97366
		W/2	30-22S-32E	
30-025-47946	Lost Tank 30 19 Federal Com #72H	W/2	19-22S-32E	97366
		W/2	30-22S-32E	
30-015-29988	Loper 34 State #1	E	34-21S-31E	96582

The administrative order is attached to this email and can also be found online at OCD Imaging.

Please review the content of the order to ensure you are familiar with the authorities granted and any conditions of approval. If you have any questions regarding this matter, please contact me.

Dean McClure  
 Petroleum Engineer, Oil Conservation Division  
 New Mexico Energy, Minerals and Natural Resources Department  
 (505) 469-8211

LOST TANK AREA GAS COMMINGLE 2024 06

Tracking Number:


9414811898765464196706


 Copy  Add to Informed Delivery

**Latest Update**

Your item was picked up at a postal facility at 9:35 am on July 2, 2024 in SANTA FE, NM 87501.

---

Get More Out of USPS Tracking:  
 USPS Tracking Plus®

 **Delivered**

Delivered, Individual Picked Up at Postal Facility

SANTA FE, NM 87501  
July 2, 2024, 9:35 am

[See All Tracking History](#)

[What Do USPS Tracking Statuses Mean?](#)

SLO CONFIRMATION OF NOTIFICATION

Tracking Number:

9414811898765465967862

 Copy  Add to Informed Delivery

**Latest Update**

Your item was delivered to an individual at the address at 12:34 pm on June 28, 2024 in CARLSBAD, NM 88220.

---

Get More Out of USPS Tracking:  
 USPS Tracking Plus®

 **Delivered**

Delivered, Left with Individual

CARLSBAD, NM 88220  
June 28, 2024, 12:34 pm

[See All Tracking History](#)

[What Do USPS Tracking Statuses Mean?](#)

BLM CONFIRMATION OF NOTIFICATION

**STATE OF NEW MEXICO  
ENERGY, MINERALS AND NATURAL RESOURCES DEPARTMENT  
OIL CONSERVATION DIVISION**

**APPLICATION FOR SURFACE COMMINGLING  
SUBMITTED BY OXY USA, INC.**

**ORDER NO. PLC-844-C**

**ORDER**

The Director of the New Mexico Oil Conservation Division (“OCD”), having considered the application and the recommendation of the OCD Engineering Bureau, issues the following Order.

**FINDINGS OF FACT**

1. Oxy USA, Inc. (“Applicant”) submitted a complete application to surface commingle the gas production from the pools, leases, and wells as described in Exhibit A (“Application”).
2. Applicant proposed a method to allocate the gas production to the pools, leases, and wells to be commingled.
3. Applicant intends to segregate the gas production from each lease and from each pool within that lease as identified in Exhibit B from the gas production from all other pools and leases prior to measuring the production from each pool and lease with an allocation meter.
4. Applicant stated that it intends to keep the gas production from one or more group(s) of wells identified in Exhibit C segregated from the gas production from all other wells prior to measuring that production with an allocation meter.
5. Applicant provided notice of the Application to all persons owning an interest in the gas production to be commingled, including the owners of royalty and overriding royalty interests, regardless of whether they have a right or option to take their interests in kind, and those persons either submitted a written waiver or did not file an objection to the Application.
6. Applicant provided notice of the Application to the Bureau of Land Management (“BLM”) or New Mexico State Land Office (“NMSLO”), as applicable.
7. Applicant certified the commingling of gas production from the pools, leases, and wells will not in reasonable probability reduce the value of the gas production to less than if it had remained segregated.
8. Applicant in the notice for the Application stated that it sought authorization to prospectively include additional pools, leases, and wells in accordance with 19.15.12.10 C.(4)(g) NMAC.
9. Applicant stated that it sought authorization to surface commingle and off-lease measure, as applicable, gas production from wells which have not yet been approved to be drilled, but will produce from a pool and lease as described in Exhibit A.



10. Applicant submitted or intends to submit one or more proposed communitization agreement(s) ("Proposed Agreement(s)") to the BLM or NMSLO, as applicable, identifying the acreage of each lease to be consolidated into a single pooled area ("CA Pooled Area"), as described in Exhibit A.
11. Applicant submitted or intends to submit one or more application(s) to the BLM or NMSLO, as applicable, to form or revise a participating area ("PA") and has identified the acreage of each lease within each spacing unit ("PA Pooled Area") to be included in the application(s), as described in Exhibit A.
12. This Order is associated with Orders CTB-1046, CTB-1075, PC-1273, PC-1404, PLC-657-B, PLC-834, PLC-878-A, PLC-929, PLC-930, and PLC-937 which authorizes in-full or in-part the commingling of oil production from the pools, leases, and wells as described in Exhibit A.

### **CONCLUSIONS OF LAW**

13. OCD has jurisdiction to issue this Order pursuant to the Oil and Gas Act, NMSA 1978, §§ 70-2-6, 70-2-11, 70-2-12, 70-2-16, and 70-2-17, 19.15.12. NMAC, and 19.15.23. NMAC.
14. Applicant satisfied the notice requirements for the Application in accordance with 19.15.12.10 A.(2) NMAC, 19.15.12.10 C.(4)(c) NMAC, and 19.15.12.10 C.(4)(e) NMAC, as applicable.
15. Applicant satisfied the notice requirements for the Application in accordance with 19.15.23.9 A.(5) NMAC and 19.15.23.9 A.(6) NMAC, as applicable.
16. Applicant's proposed method of allocation, as modified herein, complies with 19.15.12.10 B.(1) NMAC or 19.15.12.10 C.(1) NMAC, as applicable.
17. Commingling of gas production from state, federal, or tribal leases shall not commence until approved by the BLM or NMSLO, as applicable, in accordance with 19.15.12.10 B.(3) NMAC and 19.15.12.10 C.(4)(h) NMAC.
18. Applicant satisfied the notice requirements for the subsequent addition of pools, leases, and wells in the notice for the Application, in accordance with 19.15.12.10 C.(4)(g) NMAC. Subsequent additions of pools, leases, and wells within Applicant's defined parameters, as modified herein, will not, in reasonable probability, reduce the commingled production's value or otherwise adversely affect the interest owners in the production to be added.
19. By granting the Application with the conditions specified below, this Order prevents waste and protects correlative rights, public health, and the environment.

### **ORDER**

1. Applicant is authorized to surface commingle gas production from the pools, leases, and wells as described in Exhibit A.

Applicant is authorized to store and measure gas production off-lease from the pools, leases, and wells as described in Exhibit A at a central tank battery or gas title transfer meter described in Exhibit A.

Applicant is authorized to surface commingle gas production from wells not included in Exhibit A but that produce from a pool and lease as described in Exhibit A.

Applicant is authorized to store and measure gas production off-lease from wells not included in Exhibit A but that produce from a pool and lease as described in Exhibit A at a central tank battery or gas title transfer meter described in Exhibit A.

2. This Order supersedes Order PLC-844-B.
3. For each CA Pooled Area described in Exhibit A, Applicant shall submit a Proposed Agreement to the BLM or NMSLO, as applicable, prior to commencing gas production. If Applicant fails to submit the Proposed Agreement, this Order shall terminate on the following day.

No later than sixty (60) days after the BLM or NMSLO approves or denies a Proposed Agreement, Applicant shall submit a Form C-103 to OCD with a copy of the decision and a description of the approved lands, as applicable. If Applicant withdraws or the BLM or NMSLO denies a Proposed Agreement, this Order shall terminate on the date of such action, and Applicant shall cease commingling the production from the CA Pooled Area. If the BLM or NMSLO approves but modifies the Proposed Agreement(s), Applicant shall comply with the approved Agreement(s), and no later than sixty (60) days after such decision, Applicant shall submit a new surface commingling application to OCD to conform this Order with the approved Agreement(s) if the formation or dedicated lands are modified or if a modification is made that will affect this Order. If Applicant fails to submit the new surface commingling application or OCD denies the new surface commingling application, this Order shall terminate on the date of such action.

Applicant shall allocate the gas production to each lease within a CA Pooled Area in proportion to the acreage that each lease bears to the entire acreage of the CA Pooled Area until the Proposed Agreement which includes the CA Pooled Area is approved. After the Proposed Agreement is approved, the gas production from the CA Pooled Area shall be allocated as required by the BLM's or NMSLO's, as applicable, approval of the Agreement, including any production that had been allocated previously in accordance with this Order.

4. No later than sixty (60) days after the BLM or NMSLO, as applicable, approves Applicant's paying well determination for a well, Applicant shall submit to the BLM or NMSLO an application to form or revise a PA that includes the PA Pooled Area as defined in Applicant's Form C-102 ("PA Application"). If Applicant fails to submit the PA Application, this Order shall terminate on the following day. No later than sixty (60) days after the BLM or NMSLO approves or denies the PA Application, Applicant shall submit a Form C-103 to OCD with a copy of the decision. If Applicant withdraws or the BLM or NMSLO denies the PA Application, this Order shall terminate on the date of such action. If the BLM or NMSLO



approves but modifies the PA Application, Applicant shall comply with the approved PA, and no later than sixty (60) days after such decision, Applicant shall submit a new surface commingling application to OCD to conform this Order with the approved PA if the formation or dedicated lands are modified or if a modification is made that will affect this Order. If Applicant fails to submit the new surface commingling application or OCD denies the new surface commingling application, this Order shall terminate on the date of such action.

Applicant shall allocate the gas production to each lease within a PA Pooled Area in proportion to the acreage that each lease bears to the entire acreage of the PA Pooled Area until the PA Pooled Area is included in a PA. After a PA Pooled Area is included in a PA, the gas production from the PA Pooled Area shall be allocated as required by the BLM's or NMSLO's, as applicable, approval of the PA, including any production that had been allocated previously in accordance with this Order.

5. Each well identified in Exhibit B shall be exempt from the well test allocation requirements of this Order.
6. The allocation of gas production to wells not included in Exhibit A but that produce from a pool and lease as described in Exhibit A shall be determined in the same manner as to wells identified in Exhibit A that produce from that pool and lease, provided that if more than one allocation method is being used or if there are no wells identified in Exhibit A that produce from the pool and lease, then allocation of gas production to each well not included in Exhibit A shall be determined by OCD prior to commingling production from it with the production from another well.
7. The allocation of gas production to each group of wells identified in Exhibit C shall be determined by separating and metering the production from each group as described by Train in Exhibit C prior to commingling that production with production from any other well.
8. The allocation of gas production shall be based on the production life of each well as measured for three periods: (a) the initial production period shall be measured from the first production until the earlier of either the peak production rate or thirty (30) days after the first production; (b) the plateau period shall be measured from the end of the initial production period to the peak decline rate; and (c) the decline period shall be measured from the end of the plateau period until the well is plugged and abandoned.

During the initial production period, the gas production for each well identified in Exhibit A shall be allocated using a production curve calculated from a minimum of ten (10) well tests per month, except that any day in which a well test cannot achieve an accurate result due to a temporary change in gas production shall not be included in the computation of time determining the well test schedule. The production curve shall be calculated by interpolating daily production for each day using the known daily production obtained by well tests and shall use a method of interpolation that is at minimum as accurate as maintaining a constant rate of change for each day's production between the known daily production values.

During the plateau period, the gas production for each well identified in Exhibit A shall be allocated using a minimum of three (3) well tests per month.

During the decline period, the gas production for each well identified in Exhibit A shall be allocated as follows: (a) a minimum of three (3) well tests per month when the decline rate is greater than twenty-two percent (22%) per month; (b) a minimum of two (2) well tests per month when the decline rate is between twenty-two percent (22%) and ten percent (10%) per month; and (c) a minimum of one (1) well test per month when the decline rate is less than ten percent (10%) per month.

Upon OCD's request, Applicant shall submit a Form C-103 to the OCD Engineering Bureau that contains the decline rate curve and other relevant information demonstrating the production life of a well.

Applicant shall conduct a well test by separating and metering the gas production from that well for either (a) a minimum of twenty-four (24) consecutive hours; or (b) a combination of nonconsecutive periods that meet the following conditions: (i) each period shall be a minimum of six (6) hours; and (ii) the total duration of the nonconsecutive periods shall be a minimum of eighteen (18) hours.

The well test requirements of this Order shall be suspended for any well shut-in for a period that continues for more than fifteen (15) days until the well commences production.

9. Applicant shall measure and market the commingled gas at a well pad, central delivery point, central tank battery, or gas title transfer meter described in Exhibit A in accordance with this Order and 19.15.19.9. NMAC, provided however that if the gas is vented or flared, and regardless of the reason or authorization pursuant to 19.15.28.8 B. NMAC for such venting or flaring, Applicant shall measure or estimate the gas in accordance with 19.15.28.8 E. NMAC.
10. Applicant shall calibrate the meters used to measure or allocate gas production in accordance with 19.15.12.10 C.(2) NMAC.
11. If the commingling of gas production from any pool, lease, or well reduces the value of the commingled gas production to less than if it had remained segregated, no later than sixty (60) days after the decrease in value has occurred Applicant shall submit a new surface commingling application to OCD to amend this Order to remove the pool, lease, or well whose gas production caused the decrease in value. If Applicant fails to submit a new application, this Order shall terminate on the following day, and if OCD denies the application, this Order shall terminate on the date of such action.
12. Applicant may submit an application to amend this Order to add pools, leases, and subsequently drilled wells with spacing units adjacent to or within the tracts commingled by this Order by submitting a Form C-107-B in accordance with 19.15.12.10 C.(4)(g) NMAC, provided the pools, leases, and subsequently drilled wells are within the identified parameters included in the Application.

13. If a well is not included in Exhibit A but produces from a pool and lease as described in Exhibit A, then Applicant shall submit Forms C-102 and C-103 to the OCD Engineering Bureau after the well has been approved to be drilled and prior to off-lease measuring or commingling oil or gas production from it with the production from another well. The Form C-103 shall reference this Order and identify the well, proposed method to determine the allocation of gas production to it, and the location(s) that commingling of its production will occur.
14. Applicant shall not commence commingling oil or gas production from state, federal, or tribal leases until approved by the BLM or NMSLO, as applicable.
15. If OCD determines that Applicant has failed to comply with any provision of this Order, OCD may take any action authorized by the Oil and Gas Act or the New Mexico Administrative Code (NMAC).
16. OCD retains jurisdiction of this matter and reserves the right to modify or revoke this Order as it deems necessary.

**STATE OF NEW MEXICO  
OIL CONSERVATION DIVISION**



**GERASIMOS RAZATOS  
DIRECTOR (ACTING)**

**DATE:** 8/9/2024

State of New Mexico  
Energy, Minerals and Natural Resources Department

---

## Exhibit A

---

Order: PLC-844-C

Operator: Oxy USA, Inc. (16696)

Central Tank Battery: Federal 23 1 Central Tank Battery

Central Tank Battery Location: UL P, Section 23, Township 22 South, Range 31 East

Central Tank Battery: Federal 23 11 Battery

Central Tank Battery Location: UL D, Section 26, Township 22 South, Range 31 East

Central Tank Battery: Federal 26 Battery

Central Tank Battery Location: UL I P, Section 23, Township 22 South, Range 31 East

Central Tank Battery: Federal 26 1 Central Tank Battery

Central Tank Battery Location: UL A, Section 26, Township 22 South, Range 31 East

Central Tank Battery: Cabin Lake 31 Federal 6 Battery

Central Tank Battery Location: UL M, Section 31, Township 21 South, Range 32 East

Central Tank Battery: Federal 12 04 Battery

Central Tank Battery Location: UL E, Section 12, Township 22 South, Range 31 East

Central Tank Battery: Federal 1 Battery

Central Tank Battery Location: UL K, Section 1, Township 22 South, Range 31 East

Central Tank Battery: Federal 12 01 Battery

Central Tank Battery Location: UL M, Section 12, Township 22 South, Range 31 East

Central Tank Battery: Federal 12 14H Battery

Central Tank Battery Location: UL P, Section 12, Township 22 South, Range 31 East

Central Tank Battery: Federal Neff 25 Battery

Central Tank Battery Location: UL C, Section 25, Township 22 South, Range 31 East

Central Tank Battery: Getty 24 Federal 011 Battery

Central Tank Battery Location: UL I, Section 24, Township 22 South, Range 31 East

Central Tank Battery: Livingston 19 Battery

Central Tank Battery Location: UL D, Section 19, Township 22 South, Range 32 East

Central Tank Battery: Lost Tank 3 Federal 1 Battery

Central Tank Battery Location: UL D, Section 3, Township 22 South, Range 31 East

Central Tank Battery: Lost Tank 3 Federal 5 Battery

Central Tank Battery Location: UL H, Section 3, Township 22 South, Range 31 East

Central Tank Battery: Lost Tank 4 Federal 1 Battery

Central Tank Battery Location: UL C, Section 4, Township 22 South, Range 31 East

Central Tank Battery: Lost Tank 33 Federal 4 Battery

Central Tank Battery Location: UL P, Section 33, Township 21 South, Range 31 East

Central Tank Battery: Lost Tank 35 State 4 Battery

Central Tank Battery Location: UL M, Section 35, Township 21 South, Range 31 East

Central Tank Battery: Mills 19 01 Battery

Central Tank Battery Location: UL E, Section 19, Township 22 South, Range 32 East

Central Tank Battery: Proximity 30 3 Battery

Central Tank Battery Location: UL F, Section 30, Township 22 South, Range 32 East

Central Tank Battery: State 2 3 Battery

Central Tank Battery Location: UL I, Section 2, Township 22 South, Range 31 East

Central Tank Battery: Lost Tank 30 19 Battery

Central Tank Battery Location: UL D, Section 19, Township 22 South, Range 32 East

Central Tank Battery: Lost Tank 18 Central Processing Facility  
 Central Tank Battery Location: UL M, Section 18, Township 22 South, Range 32 East  
 Central Tank Battery: Lost Tank 25 Central Processing Facility  
 Central Tank Battery Location: UL K, Section 25, Township 22 South, Range 31 East  
 Central Tank Battery: Lost Tank 18 Central Processing Facility Train 3  
 Central Tank Battery Location: UL M, Section 18, Township 22 South, Range 32 East  
 Central Tank Battery: Loper 34 State Battery  
 Central Tank Battery Location: UL E, Section 34, Township 21 South, Range 31 East  
 Gas Title Transfer Meter Location: UL C, Section 1, Township 22 South, Range 31 East  
 Gas Title Transfer Meter Location: UL I, Section 13, Township 22 South, Range 31 East

### Pools

Pool Name	Pool Code
BILBREY BASIN; BONE SPRING	5695
LIVINGSTON RIDGE; BONE SPRING	39350
LIVINGSTON RIDGE; DELAWARE	39360
LIVINGSTON RIDGE; DELAWARE, EAST	39366
LOST TANK; DELAWARE	40299
LOST TANK; DELAWARE, WEST	96582
BILBREY BASIN; BONE SPRING, SOUTH	97366
LOST TANK; WOLFCAMP	97573
WC-015 G-07 S223112P; BONE SPRING	98034
WC-025 G-09 S233216K; UPR WOLFCAMP	98166
WC-025 G-09 S223219D; WOLFCAMP	98296
WC 22S31E13; WOLFCAMP	98351

### Leases as defined in 19.15.12.7(C) NMAC

Lease	UL or Q/Q	S-T-R
NMNM 105557206 (062589)	All	23-22S-31E
NMNM 105416455 (062590)	All	26-22S-31E
CA Delaware NMNM 105380712 (132217)	S/2 S/2	31-21S-32E
NMNM 105450395 (012845)	S/2	1-22S-31E
NMNM 105464093 (025365)	All	25-22S-31E
NMNM 105700127 (025876)	All	24-22S-31E
NMNM 105731097 (090587)	L M P	18-22S-32E
	C D F L M	19-22S-32E
NMNM 105445222 (0417696)	All	3-22S-31E
	All minus D	4-22S-31E
NMNM 105445222 (0417696)	H	4-22S-31E
[Lost Tank 4 Federal #8]		
NMNM 105320836 (417506)	A B C H	10-22S-31E
	D	11-22S-31E
NMNM 105444758 (096231)	All	33-21S-31E
VO 3604 0002	All	35-21S-31E
Fee A	E	19-22S-32E
NMNM 105478656 (106915)	W/2	30-22S-32E
LH 1523 0001	SE/4	2-22S-31E

CA Wolfcamp NMNM 105693341 (139009)	W/2 W/2	19-22S-32E
	W/2 W/2	30-22S-32E
CA Bone Spring NMNM 10572844 (140586)	W/2 W/2	19-22S-32E
	W/2 W/2	30-22S-32E
NMNM 105312805 (029233)	W/2, SE/4	12-22S-31E
	All	13-22S-31E
PROPOSED PA Wolfcamp Dr Pi Unit A	W/2 W/2	8-22S-32E
	W/2 W/2	17-22S-32E
PROPOSED PA Wolfcamp Dr Pi Unit B	E/2 W/2	8-22S-32E
	E/2 W/2	17-22S-32E
PROPOSED PA Wolfcamp Dr Pi Unit C	E/2	8-22S-32E
	E/2	17-22S-32E
PROPOSED PA Wolfcamp Dr Pi Unit D	W/2 W/2	7-22S-32E
	W/2 W/2	18-22S-32E
PROPOSED PA Wolfcamp Dr Pi Unit E	E/2 W/2	7-22S-32E
	E/2 W/2	18-22S-32E
PROPOSED PA Wolfcamp Dr Pi Unit F	E/2	7-22S-32E
	E/2	18-22S-32E
PROPOSED PA Bone Spring Dr Pi Unit A	W/2	8-22S-32E
	W/2	17-22S-32E
PROPOSED PA Bone Spring Dr Pi Unit B	W/2 E/2	8-22S-32E
	W/2 E/2	17-22S-32E
PROPOSED PA Bone Spring Dr Pi Unit C	E/2 E/2	8-22S-32E
	E/2 E/2	17-22S-32E
PROPOSED PA Bone Spring Dr Pi Unit D	W/2	7-22S-32E
	W/2	18-22S-32E
PROPOSED PA Bone Spring Dr Pi Unit E	W/2 E/2	7-22S-32E
	W/2 E/2	18-22S-32E
PROPOSED PA Bone Spring Dr Pi Unit F	E/2 E/2	7-22S-32E
	E/2 E/2	18-22S-32E
PROPOSED PA Bone Spring Dr Pi Unit G	E/2	8-22S-32E
	E/2	17-22S-32E
PROPOSED CA Wolfcamp NMNM 105810902	E/2	12-22S-31E
	E/2	13-22S-31E
PROPOSED CA Bone Spring BLM A	W/2 E/2	12-22S-31E
	W/2 E/2	13-22S-31E
PROPOSED CA Bone Spring BLM B	E/2 E/2	12-22S-31E
	E/2 E/2	13-22S-31E
PROPOSED PA Bone Spring Dr Pi Unit H	E/2	7-22S-32E
	E/2	18-22S-32E
PROPOSED PA Bone Spring BLM Olive Won Unit	E/2 E/2	24-22S-31E
	E/2 E/2	25-22S-31E
PROPOSED PA Wolfcamp BLM Olive Won Unit A	W/2 W/2	24-22S-31E
	W/2 W/2	25-22S-31E
PROPOSED PA Wolfcamp BLM Olive Won Unit B	E/2 W/2	24-22S-31E
	E/2 W/2	25-22S-31E
PROPOSED PA Wolfcamp BLM Olive Won Unit C	W/2 E/2	24-22S-31E
	W/2 E/2	25-22S-31E



PROPOSED PA Wolfcamp BLM Olive Won Unit D	E/2 E/2	24-22S-31E
	E/2 E/2	25-22S-31E
PROPOSED CA Bone Spring NMNM 106368131	W/2	19-22S-32E
	W/2	30-22S-32E
PROPOSED CA Wolfcamp NMNM 106368122	W/2	19-22S-32E
	W/2	30-22S-32E
Fee B	E	34-21S-31E

### Wells

Well API	Well Name	UL or Q/Q	S-T-R	Pool
30-015-26377	Federal 23 #1	O P	23-22S-31E	39360
30-015-26932	Federal 23 #2	I J	23-22S-31E	39360
30-015-26400	Federal 23 #3	G H	23-22S-31E	39360
30-015-37336	Federal 23 #4	O P	23-22S-31E	39360
30-015-26681	Federal 23 #5	A B	23-22S-31E	39360
30-015-37340	Federal 23 #6	I J	23-22S-31E	39360
30-015-37334	Federal 23 #9	G H	23-22S-31E	39360
30-015-37341	Federal 23 #16	A B	23-22S-31E	39360
30-015-39436	Federal 23 #7H	E/2 W/2	23-22S-31E	39360
30-015-39437	Federal 23 #11H	W/2 W/2	23-22S-31E	39360
30-015-41803	Federal 23 #12H	W/2 W/2	23-22S-31E	39360
30-015-41636	Federal 23 #13H	E/2 W/2	23-22S-31E	39360
30-015-41573	Federal 26 12H	E/2 E/2	26-22S-31E	39360
30-015-41600	Federal 26 13H	W/2 E/2	26-22S-31E	39360
30-015-26866	Federal 26 #4	D	26-22S-31E	39360
30-015-26854	Federal 26 #5	B	26-22S-31E	39360
30-015-26940	Federal 26 #6	E	26-22S-31E	39360
30-015-26941	Federal 26 #7	F	26-22S-31E	39360
30-015-30355	Federal 26 #9	L	26-22S-31E	39360
30-025-41088	Cabin Lake 31 Federal Com #6H	S/2 S/2	31-21S-32E	40299
30-015-26859	Federal 12 #4	E	12-22S-31E	39360
30-015-26860	Federal 12 #5	D	12-22S-31E	39360
30-015-26918	Federal 12 #7	F	12-22S-31E	39360
30-015-26942	Federal 12 #8	C	12-22S-31E	39360
30-015-26843	Federal 1 #4	L	1-22S-31E	40299
30-015-26909	Federal 1 #5	M	1-22S-31E	40299
30-015-26910	Federal 1 #6	N	1-22S-31E	40299
30-015-26988	Federal 1 #7	O	1-22S-31E	40299
30-015-26780	Federal 12 #2	L	12-22S-31E	39360
30-015-26858	Federal 12 #3	N	12-22S-31E	39360
30-015-26917	Federal 12 #6	K	12-22S-31E	39360
30-015-26971	Federal 12 #9	O	12-22S-31E	39360
30-015-40821	Federal 12 #14H	S/2 S/2	12-22S-31E	98034
30-015-41031	Neff 25 Federal #5H	E/2 W/2	25-22S-31E	39360
30-015-41459	Neff 25 Federal #9H	S/2 N/2	25-22S-31E	39350
30-015-26639	Neff Federal #2	E	25-22S-31E	39360
30-015-31162	Getty 24 Federal #11	I	24-22S-31E	39360
30-025-36012	Livingston Ridge 18 Federal #4	M	18-22S-32E	39366

30-025-36295	Livingston Ridge 18 Federal #6	L	18-22S-32E	39366
30-025-35960	Livingston Ridge 19 Federal #1	D	19-22S-32E	39366
30-015-29638	Lost Tank 3 Federal #1	All	3-22S-31E	96582
30-015-29682	Lost Tank 3 Federal #2	All	3-22S-31E	96582
30-015-29859	Lost Tank 3 Federal #3	All	3-22S-31E	96582
30-015-30418	Lost Tank 3 Federal #4	All	3-22S-31E	96582
30-015-35354	Lost Tank 3 Federal Deep #23	E	3-22S-31E	97573
30-015-37959	Lost Tank 10 Federal #1	A B C H	10-22S-31E	96582
30-015-37960	Lost Tank 10 Federal #2	A B C H	10-22S-31E	96582
30-015-37897	Lost Tank 10 Federal #3	A B C H	10-22S-31E	96582
30-015-37961	Lost Tank 10 Federal #4	A B C H	10-22S-31E	96582
30-015-37924	Lost Tank 10 Federal #5	A B C H	10-22S-31E	96582
30-015-37962	Lost Tank 11 Federal #1	D	11-22S-31E	96582
30-015-30586	Lost Tank 3 Federal #5	All	3-22S-31E	96582
30-015-31887	Lost Tank 3 Federal #6	All	3-22S-31E	96582
30-015-32167	Lost Tank 3 Federal #7	All	3-22S-31E	96582
30-015-32168	Lost Tank 3 Federal #8	All	3-22S-31E	96582
30-015-32169	Lost Tank 3 Federal #9	All	3-22S-31E	96582
30-015-32345	Lost Tank 3 Federal #10	All	3-22S-31E	96582
30-015-32725	Lost Tank 3 Federal #11	All	3-22S-31E	96582
30-015-32726	Lost Tank 3 Federal #12	All	3-22S-31E	96582
30-015-37950	Lost Tank 3 Federal #13	All	3-22S-31E	96582
30-015-37918	Lost Tank 3 Federal #14	All	3-22S-31E	96582
30-015-37951	Lost Tank 3 Federal #15	All	3-22S-31E	96582
30-015-37907	Lost Tank 3 Federal #16	All	3-22S-31E	96582
30-015-37908	Lost Tank 3 Federal #18	All	3-22S-31E	96582
30-015-37952	Lost Tank 3 Federal #19	All	3-22S-31E	96582
30-015-37919	Lost Tank 3 Federal #20	All	3-22S-31E	96582
30-015-37920	Lost Tank 3 Federal #21	All	3-22S-31E	96582
30-015-37921	Lost Tank 3 Federal #22	All	3-22S-31E	96582
30-015-37922	Lost Tank 3 Federal #24	All	3-22S-31E	96582
30-015-28727	Lost Tank 4 Federal #1	C	4-22S-31E	96582
30-015-29611	Lost Tank 4 Federal #2	B	4-22S-31E	96582
30-015-29617	Lost Tank 4 Federal #3	A	4-22S-31E	96582
30-015-29732	Lost Tank 4 Federal #5	F	4-22S-31E	96582
30-015-29733	Lost Tank 4 Federal #6	G	4-22S-31E	96582
30-015-30414	Lost Tank 4 Federal #7	H	4-22S-31E	96582
30-015-37923	Lost Tank 4 Federal #8	H	4-22S-31E	96582
30-015-37953	Lost Tank 4 Federal #9	G	4-22S-31E	96582
30-015-37954	Lost Tank 4 Federal #11	E	4-22S-31E	96582
30-015-37955	Lost Tank 4 Federal #12	L	4-22S-31E	96582
30-015-37956	Lost Tank 4 Federal #13	K	4-22S-31E	96582
30-015-37893	Lost Tank 4 Federal #14	J	4-22S-31E	96582
30-015-37894	Lost Tank 4 Federal #15	I	4-22S-31E	96582
30-015-37957	Lost Tank 4 Federal #16	P	4-22S-31E	96582
30-015-37958	Lost Tank 4 Federal #17	O	4-22S-31E	96582
30-015-37895	Lost Tank 4 Federal #18	N	4-22S-31E	96582
30-015-37896	Lost Tank 4 Federal #19	M	4-22S-31E	96582



30-015-34918	Lost Tank 4 Federal #20	H	4-22S-31E	97573
30-015-40775	Lost Tank 4 Federal #23	F G K L M	4-22S-31E	97573
30-015-29338	Lost Tank 33 Federal #4	P	33-21S-31E	96582
30-015-29468	Lost Tank 33 Federal #7	H	33-21S-31E	96582
30-015-29381	Lost Tank 33 Federal #8	N	33-21S-31E	96582
30-015-29382	Lost Tank 33 Federal #9	O	33-21S-31E	96582
30-015-29744	Lost Tank 33 Federal #10	A	33-21S-31E	96582
30-015-29678	Lost Tank 33 Federal #12	C	33-21S-31E	96582
30-015-29681	Lost Tank 33 Federal #15	K	33-21S-31E	96582
30-015-31361	Lost Tank 35 State #1	P	35-21S-31E	40299
30-015-32354	Lost Tank 35 State #2	O	35-21S-31E	40299
30-015-31608	Lost Tank 35 State #3	N	35-21S-31E	40299
30-015-31275	Lost Tank 35 State #4	M	35-21S-31E	40299
30-015-32352	Lost Tank 35 State #6	J	35-21S-31E	40299
30-015-31640	Lost Tank 35 State #7	K	35-21S-31E	40299
30-015-31641	Lost Tank 35 State #8	L	35-21S-31E	40299
30-015-32511	Lost Tank 35 State #9	H	35-21S-31E	40299
30-015-32512	Lost Tank 35 State #10	G	35-21S-31E	40299
30-015-32240	Lost Tank 35 State #11	F	35-21S-31E	40299
30-015-31851	Lost Tank 35 State #12	E	35-21S-31E	40299
30-015-33445	Lost Tank 35 State #13Q	A	35-21S-31E	40299
30-015-33434	Lost Tank 35 State #14	B	35-21S-31E	40299
30-015-31926	Lost Tank 35 State #16	D	35-21S-31E	40299
30-025-35918	Mills 19 #1	E	19-22S-32E	39366
30-025-37184	Proximity 30 Federal #3	F	30-22S-32E	39366
30-015-26894	State 2 #1	P	2-22S-31E	40299
30-015-28416	State 2 #2	O	2-22S-31E	40299
30-015-28456	State 2 #4	J	2-22S-31E	40299
30-025-46474	Lost Tank 30 19 Federal Com #1H	W/2 W/2 W/2 W/2	19-22S-32E 30-22S-32E	97366
30-025-45182	Lost Tank 30 19 Federal Com #31H	W/2 W/2 W/2 W/2	19-22S-32E 30-22S-32E	98296
30-025-49147	Dr Pi Federal Unit 17 8 DA #31H	W/2 W/2 W/2 W/2	8-22S-32E 17-22S-32E	98166
30-025-49148	Dr Pi Federal Unit 17 8 DA #32H	E/2 W/2 E/2 W/2	8-22S-32E 17-22S-32E	98166
30-025-48951	Dr Pi Federal Unit 17 8 DA #34H	E/2 E/2	8-22S-32E 17-22S-32E	98166
30-025-48952	Dr Pi Federal Unit 17 8 DA #35H	E/2 E/2 E/2 E/2	8-22S-32E 17-22S-32E	97366
30-025-49152	Dr Pi Federal Unit 17 8 DA #311H	W/2 W/2	8-22S-32E 17-22S-32E	97366
30-025-48955	Dr Pi Federal Unit 17 8 DA #312H	W/2 E/2 W/2 E/2	8-22S-32E 17-22S-32E	97366
30-025-48956	Dr Pi Federal Unit 17 8 DA #313H	E/2 E/2 E/2 E/2	8-22S-32E 17-22S-32E	97366
30-025-48160	Dr Pi Federal Unit 18 7 IPP #31H	W/2 W/2 W/2 W/2	7-22S-32E 18-22S-32E	98296

30-025-48024	Dr Pi Federal Unit 18 7 IPP #32H	E/2 W/2 E/2 W/2	7-22S-32E 18-22S-32E	98296
30-025-48025	Dr Pi Federal Unit 18 7 IPP #34H	E/2 E/2	7-22S-32E 18-22S-32E	98296
30-025-48166	Dr Pi Federal Unit 18 7 IPP #311H	W/2 W/2	7-22S-32E 18-22S-32E	5695
30-025-48167	Dr Pi Federal Unit 18 7 IPP #312H	W/2 E/2 W/2 E/2	7-22S-32E 18-22S-32E	5695
30-025-48168	Dr Pi Federal Unit 18 7 IPP #313H	E/2 E/2 E/2 E/2	7-22S-32E 18-22S-32E	5695
30-025-48282	Dr Pi Federal Unit 17 8 DA #21H	W/2 W/2	8-22S-32E 17-22S-32E	97366
30-025-48947	Dr Pi Federal Unit 17 8 DA #23H	W/2 W/2	8-22S-32E 17-22S-32E	97366
30-025-48949	Dr Pi Federal Unit 17 8 DA #25H	E/2 E/2	8-22S-32E 17-22S-32E	97366
30-025-48950	Dr Pi Federal Unit 17 8 DA #26H	E/2 E/2	8-22S-32E 17-22S-32E	97366
30-015-47949	Top Spot 12 13 Federal Com #34H	E/2 E/2	12-22S-31E 13-22S-31E	98351
30-015-47887	Top Spot 12 13 Federal Com #35H	E/2 E/2	12-22S-31E 13-22S-31E	98351
30-015-47625	Top Spot 12 13 Federal Com #313H	E/2 E/2	12-22S-31E 13-22S-31E	98351
30-015-48594	Top Spot 12 13 Federal Com #1H	W/2 W/2 W/2 W/2	12-22S-31E 13-22S-31E	5695
30-015-48595	Top Spot 12 13 Federal Com #11H	W/2 W/2 W/2 W/2	12-22S-31E 13-22S-31E	5695
30-015-47771	Top Spot 12 13 Federal Com #21H	W/2 W/2 W/2 W/2	12-22S-31E 13-22S-31E	5695
30-015-48597	Top Spot 12 13 Federal Com #31H	W/2 W/2	12-22S-31E 13-22S-31E	98351
30-015-48596	Top Spot 12 13 Federal Com #32H	W/2 W/2	12-22S-31E 13-22S-31E	98351
30-015-47627	Top Spot 12 13 Federal Com #311H	W/2 W/2	12-22S-31E 13-22S-31E	98351
30-015-47626	Top Spot 12 13 Federal Com #312H	W/2 W/2	12-22S-31E 13-22S-31E	98351
30-015-47639	Top Spot 12 13 Federal Com #25H	W/2 E/2 W/2 E/2	12-22S-31E 13-22S-31E	5695
30-015-47885	Top Spot 12 13 Federal Com #23H	E/2 W/2 E/2 W/2	12-22S-31E 13-22S-31E	5695
30-015-47888	Top Spot 12 13 Federal Com #26H	E/2 E/2 E/2 E/2	12-22S-31E 13-22S-31E	5695
30-015-47889	Top Spot 12 13 Federal Com #22H	E/2 W/2 E/2 W/2	12-22S-31E 13-22S-31E	5695
30-015-47953	Top Spot 12 13 Federal Com #33H	E/2 E/2 E/2 E/2	12-22S-31E 13-22S-31E	5695

30-015-47954	Top Spot 12 13 Federal Com #24H	W/2 E/2 W/2 E/2	12-22S-31E 13-22S-31E	5695
30-025-47835	Dr Pi Federal Unit 18 7 IPP #21H	W/2 W/2	7-22S-32E 18-22S-32E	5695
30-025-48158	Dr Pi Federal Unit 18 7 IPP #23H	W/2 W/2	7-22S-32E 18-22S-32E	5695
30-025-48159	Dr Pi Federal Unit 18 7 IPP #25H	E/2 E/2	7-22S-32E 18-22S-32E	5695
30-025-47868	Dr Pi Federal Unit 18 7 IPP #26H	E/2 E/2	7-22S-32E 18-22S-32E	5695
30-025-48165	Dr Pi Federal Unit 18 7 IPP #74H	E/2 E/2	7-22S-32E 18-22S-32E	5695
30-025-48164	Dr Pi Federal Unit 18 7 IPP #73H	E/2 E/2	7-22S-32E 18-22S-32E	5695
30-025-48163	Dr Pi Federal Unit 18 7 IPP #72H	W/2 W/2	7-22S-32E 18-22S-32E	5695
30-025-48162	Dr Pi Federal Unit 18 7 IPP #71H	W/2 W/2	7-22S-32E 18-22S-32E	5695
30-025-47867	Dr Pi Federal Unit 18 7 IPP #24H	E/2 E/2	7-22S-32E 18-22S-32E	5695
30-025-48157	Dr Pi Federal Unit 18 7 IPP #22H	W/2 W/2	7-22S-32E 18-22S-32E	5695
30-025-48954	Dr Pi Federal Unit 17 8 DA #74H	E/2 E/2	8-22S-32E 17-22S-32E	97366
30-025-48953	Dr Pi Federal Unit 17 8 DA #73H	E/2 E/2	8-22S-32E 17-22S-32E	97366
30-025-49151	Dr Pi Federal Unit 17 8 DA #72H	W/2 W/2	8-22S-32E 17-22S-32E	97366
30-025-49150	Dr Pi Federal Unit 17 8 DA #71H	W/2 W/2	8-22S-32E 17-22S-32E	97366
30-025-48948	Dr Pi Federal Unit 17 8 DA #24H	E/2 E/2	8-22S-32E 17-22S-32E	97366
30-025-48945	Dr Pi Federal Unit 17 8 DA #12H	E/2 E/2	8-22S-32E 17-22S-32E	97366
30-025-48944	Dr Pi Federal Unit 17 8 DA #11H	W/2 W/2	8-22S-32E 17-22S-32E	97366
30-015-54756	Now I Won 25 24 Federal Com #36H	E/2 E/2 E/2 E/2	24-22S-31E 25-22S-31E	39350
30-015-54746	Now I Won 25 24 Federal Com #31H	W/2 W/2 W/2 W/2	24-22S-31E 25-22S-31E	98351
30-015-54747	Now I Won 25 24 Federal Com #32H	W/2 W/2 W/2 W/2	24-22S-31E 25-22S-31E	98351
30-015-54748	Now I Won 25 24 Federal Com #33H	E/2 W/2 E/2 W/2	24-22S-31E 25-22S-31E	98351
30-015-54757	Now I Won 25 24 Federal Com #37H	E/2 W/2 E/2 W/2	24-22S-31E 25-22S-31E	98351
30-015-54749	Now I Won 25 24 Federal Com #34H	W/2 E/2 W/2 E/2	24-22S-31E 25-22S-31E	98351

30-015-54734	Now I Won 25 24 Federal Com #74H	W/2 E/2 W/2 E/2	24-22S-31E 25-22S-31E	98351
30-015-54755	Now I Won 25 24 Federal Com #35H	E/2 E/2 E/2 E/2	24-22S-31E 25-22S-31E	98351
30-025-48169	Lost Tank 30 19 Federal Com #42H	W/2 W/2	19-22S-32E 30-22S-32E	98296
30-025-48464	Lost Tank 30 19 Federal Com #33H	W/2 W/2	19-22S-32E 30-22S-32E	98296
30-025-48691	Lost Tank 30 19 Federal Com #41H	W/2 W/2	19-22S-32E 30-22S-32E	98296
30-025-47540	Lost Tank 30 19 Federal Com #2H	W/2 W/2	19-22S-32E 30-22S-32E	97366
30-025-47541	Lost Tank 30 19 Federal Com #12H	W/2 W/2	19-22S-32E 30-22S-32E	97366
30-025-47543	Lost Tank 30 19 Federal Com #22H	W/2 W/2	19-22S-32E 30-22S-32E	97366
30-025-47941	Lost Tank 30 19 Federal Com #11H	W/2 W/2	19-22S-32E 30-22S-32E	97366
30-025-47942	Lost Tank 30 19 Federal Com #21H	W/2 W/2	19-22S-32E 30-22S-32E	97366
30-025-47944	Lost Tank 30 19 Federal Com #32H	W/2 W/2	19-22S-32E 30-22S-32E	97366
30-025-47945	Lost Tank 30 19 Federal Com #71H	W/2 W/2	19-22S-32E 30-22S-32E	97366
30-025-47946	Lost Tank 30 19 Federal Com #72H	W/2 W/2	19-22S-32E 30-22S-32E	97366
30-015-29988	Loper 34 State #1	E	34-21S-31E	96582

State of New Mexico  
Energy, Minerals and Natural Resources Department

## Exhibit B

Order: PLC-844-C  
Operator: Oxy USA, Inc. (16696)

### Pools

Pool Name	Pool Code
LIVINGSTON RIDGE; DELAWARE	39360
LIVINGSTON RIDGE; DELAWARE, EAST	39366
LOST TANK; DELAWARE	40299
LOST TANK; DELAWARE, WEST	96582
WC-015 G-07 S223112P; BONE SPRING	98034

### Leases as defined in 19.15.12.7(C) NMAC

Lease	UL or Q/Q	S-T-R
CA Delaware NMNM 105380712 (132217)	S/2 S/2	31-21S-32E
NMNM 105312805 (029233)	W/2, SE/4	12-22S-31E
NMNM 105450395 (012845)	S/2	1-22S-31E
NMNM 105700127 (025876)	All	24-22S-31E
NMNM 105731097 (090587)	L M	18-22S-32E
	C D F	19-22S-32E
NMNM 105444758 (096231)	All	33-21S-31E
VO 3604 0002	All	35-21S-31E
Fee A	E	19-22S-32E
NMNM 105478656 (106915)	W/2	30-22S-32E
LH 1523 0001	SE/4	2-22S-31E
Fee B	E	34-21S-31E

### Pools within each Lease

Lease	Pool Code	Group ID
CA Delaware NMNM 105380712 (132217)	40299	AA
NMNM 105312805 (029233)	39360	BB
NMNM 105450395 (012845)	40299	CC
NMNM 105312805 (029233)	39360	DD
NMNM 105312805 (029233)	98034	EE
NMNM 105700127 (025876)	39360	FF
NMNM 105731097 (090587)	39366	GG
NMNM 105444758 (096231)	96582	JJ
VO 3604 0002	40299	KK
Fee A	39366	LL
NMNM 105478656 (106915)	39366	MM
LH 1523 0001	40299	NN
Fee B	96582	OO

## Wells

Well API	Well Name	UL or Q/Q	S-T-R	Group ID
30-025-41088	Cabin Lake 31 Federal Com #6H	S/2 S/2	31-21S-32E	AA
30-015-26859	Federal 12 #4	E	12-22S-31E	BB
30-015-26860	Federal 12 #5	D	12-22S-31E	BB
30-015-26918	Federal 12 #7	F	12-22S-31E	BB
30-015-26942	Federal 12 #8	C	12-22S-31E	BB
30-015-26843	Federal 1 #4	L	1-22S-31E	CC
30-015-26909	Federal 1 #5	M	1-22S-31E	CC
30-015-26910	Federal 1 #6	N	1-22S-31E	CC
30-015-26988	Federal 1 #7	O	1-22S-31E	CC
30-015-26780	Federal 12 #2	L	12-22S-31E	DD
30-015-26858	Federal 12 #3	N	12-22S-31E	DD
30-015-26917	Federal 12 #6	K	12-22S-31E	DD
30-015-26971	Federal 12 #9	O	12-22S-31E	DD
30-015-40821	Federal 12 #14H	S/2 S/2	12-22S-31E	EE
30-015-31162	Getty 24 Federal #11	I	24-22S-31E	FF
30-025-36012	Livingston Ridge 18 Federal #4	M	18-22S-32E	GG
30-025-36295	Livingston Ridge 18 Federal #6	L	18-22S-32E	GG
30-025-35960	Livingston Ridge 19 Federal #1	D	19-22S-32E	GG
30-015-29338	Lost Tank 33 Federal #4	P	33-21S-31E	JJ
30-015-29468	Lost Tank 33 Federal #7	H	33-21S-31E	JJ
30-015-29381	Lost Tank 33 Federal #8	N	33-21S-31E	JJ
30-015-29382	Lost Tank 33 Federal #9	O	33-21S-31E	JJ
30-015-29744	Lost Tank 33 Federal #10	A	33-21S-31E	JJ
30-015-29678	Lost Tank 33 Federal #12	C	33-21S-31E	JJ
30-015-29681	Lost Tank 33 Federal #15	K	33-21S-31E	JJ
30-015-31361	Lost Tank 35 State #1	P	35-21S-31E	KK
30-015-32354	Lost Tank 35 State #2	O	35-21S-31E	KK
30-015-31608	Lost Tank 35 State #3	N	35-21S-31E	KK
30-015-31275	Lost Tank 35 State #4	M	35-21S-31E	KK
30-015-32352	Lost Tank 35 State #6	J	35-21S-31E	KK
30-015-31640	Lost Tank 35 State #7	K	35-21S-31E	KK
30-015-31641	Lost Tank 35 State #8	L	35-21S-31E	KK
30-015-32511	Lost Tank 35 State #9	H	35-21S-31E	KK
30-015-32512	Lost Tank 35 State #10	G	35-21S-31E	KK
30-015-32240	Lost Tank 35 State #11	F	35-21S-31E	KK
30-015-31851	Lost Tank 35 State #12	E	35-21S-31E	KK
30-015-33445	Lost Tank 35 State #13Q	A	35-21S-31E	KK
30-015-33434	Lost Tank 35 State #14	B	35-21S-31E	KK
30-015-31926	Lost Tank 35 State #16	D	35-21S-31E	KK
30-025-35918	Mills 19 #1	E	19-22S-32E	LL
30-025-37184	Proximity 30 Federal #3	F	30-22S-32E	MM
30-015-26894	State 2 #1	P	2-22S-31E	NN
30-015-28416	State 2 #2	O	2-22S-31E	NN
30-015-28456	State 2 #4	J	2-22S-31E	NN
30-015-29988	Loper 34 State #1	E	34-21S-31E	OO



State of New Mexico  
Energy, Minerals and Natural Resources Department

## Exhibit C

Order: PLC-844-C  
Operator: Oxy USA, Inc. (16696)

### Wells

Well API	Well Name	UL or Q/Q	S-T-R	Train
30-015-26377	Federal 23 #1	O P	23-22S-31E	A1
30-015-26932	Federal 23 #2	I J	23-22S-31E	A1
30-015-26400	Federal 23 #3	G H	23-22S-31E	A1
30-015-37336	Federal 23 #4	O P	23-22S-31E	A1
30-015-26681	Federal 23 #5	A B	23-22S-31E	A1
30-015-37340	Federal 23 #6	I J	23-22S-31E	A1
30-015-37334	Federal 23 #9	G H	23-22S-31E	A1
30-015-37341	Federal 23 #16	A B	23-22S-31E	A1
30-015-39436	Federal 23 #7H	E/2 W/2	23-22S-31E	B1
30-015-39437	Federal 23 #11H	W/2 W/2	23-22S-31E	B1
30-015-41803	Federal 23 #12H	W/2 W/2	23-22S-31E	B1
30-015-41636	Federal 23 #13H	E/2 W/2	23-22S-31E	B1
30-015-41573	Federal 26 12H	E/2 E/2	26-22S-31E	C1
30-015-41600	Federal 26 13H	W/2 E/2	26-22S-31E	C1
30-015-26866	Federal 26 #4	D	26-22S-31E	D1
30-015-26854	Federal 26 #5	B	26-22S-31E	D1
30-015-26940	Federal 26 #6	E	26-22S-31E	D1
30-015-26941	Federal 26 #7	F	26-22S-31E	D1
30-015-30355	Federal 26 #9	L	26-22S-31E	D1
30-025-41088	Cabin Lake 31 Federal Com #6H	S/2 S/2	31-21S-32E	E1
30-015-26859	Federal 12 #4	E	12-22S-31E	F1
30-015-26860	Federal 12 #5	D	12-22S-31E	F1
30-015-26918	Federal 12 #7	F	12-22S-31E	F1
30-015-26942	Federal 12 #8	C	12-22S-31E	F1
30-015-26843	Federal 1 #4	L	1-22S-31E	G1
30-015-26909	Federal 1 #5	M	1-22S-31E	G1
30-015-26910	Federal 1 #6	N	1-22S-31E	G1
30-015-26988	Federal 1 #7	O	1-22S-31E	G1
30-015-26780	Federal 12 #2	L	12-22S-31E	H1
30-015-26858	Federal 12 #3	N	12-22S-31E	H1
30-015-26917	Federal 12 #6	K	12-22S-31E	H1
30-015-26971	Federal 12 #9	O	12-22S-31E	H1
30-015-40821	Federal 12 #14H	S/2 S/2	12-22S-31E	I1
30-015-41031	Neff 25 Federal #5H	E/2 W/2	25-22S-31E	J1
30-015-41459	Neff 25 Federal #9H	S/2 N/2	25-22S-31E	J1
30-015-26639	Neff Federal #2	E	25-22S-31E	J1
30-015-31162	Getty 24 Federal #11	I	24-22S-31E	K1
30-025-36012	Livingston Ridge 18 Federal #4	M	18-22S-32E	L1
30-025-36295	Livingston Ridge 18 Federal #6	L	18-22S-32E	L1

30-025-35960	Livingston Ridge 19 Federal #1	D	19-22S-32E	L1
30-015-29638	Lost Tank 3 Federal #1	All	3-22S-31E	M1
30-015-29682	Lost Tank 3 Federal #2	All	3-22S-31E	M1
30-015-29859	Lost Tank 3 Federal #3	All	3-22S-31E	M1
30-015-30418	Lost Tank 3 Federal #4	All	3-22S-31E	M1
30-015-35354	Lost Tank 3 Federal Deep #23	E	3-22S-31E	M1
30-015-37959	Lost Tank 10 Federal #1	A B C H	10-22S-31E	N1
30-015-37960	Lost Tank 10 Federal #2	A B C H	10-22S-31E	N1
30-015-37897	Lost Tank 10 Federal #3	A B C H	10-22S-31E	N1
30-015-37961	Lost Tank 10 Federal #4	A B C H	10-22S-31E	N1
30-015-37924	Lost Tank 10 Federal #5	A B C H	10-22S-31E	N1
30-015-37962	Lost Tank 11 Federal #1	D	11-22S-31E	N1
30-015-30586	Lost Tank 3 Federal #5	All	3-22S-31E	N1
30-015-31887	Lost Tank 3 Federal #6	All	3-22S-31E	N1
30-015-32167	Lost Tank 3 Federal #7	All	3-22S-31E	N1
30-015-32168	Lost Tank 3 Federal #8	All	3-22S-31E	N1
30-015-32169	Lost Tank 3 Federal #9	All	3-22S-31E	N1
30-015-32345	Lost Tank 3 Federal #10	All	3-22S-31E	N1
30-015-32725	Lost Tank 3 Federal #11	All	3-22S-31E	N1
30-015-32726	Lost Tank 3 Federal #12	All	3-22S-31E	N1
30-015-37950	Lost Tank 3 Federal #13	All	3-22S-31E	N1
30-015-37918	Lost Tank 3 Federal #14	All	3-22S-31E	N1
30-015-37951	Lost Tank 3 Federal #15	All	3-22S-31E	N1
30-015-37907	Lost Tank 3 Federal #16	All	3-22S-31E	N1
30-015-37908	Lost Tank 3 Federal #18	All	3-22S-31E	N1
30-015-37952	Lost Tank 3 Federal #19	All	3-22S-31E	N1
30-015-37919	Lost Tank 3 Federal #20	All	3-22S-31E	N1
30-015-37920	Lost Tank 3 Federal #21	All	3-22S-31E	N1
30-015-37921	Lost Tank 3 Federal #22	All	3-22S-31E	N1
30-015-37922	Lost Tank 3 Federal #24	All	3-22S-31E	N1
30-015-28727	Lost Tank 4 Federal #1	All	4-22S-31E	O1
30-015-29611	Lost Tank 4 Federal #2	All	4-22S-31E	O1
30-015-29617	Lost Tank 4 Federal #3	All	4-22S-31E	O1
30-015-29732	Lost Tank 4 Federal #5	All	4-22S-31E	O1
30-015-29733	Lost Tank 4 Federal #6	All	4-22S-31E	O1
30-015-30414	Lost Tank 4 Federal #7	All	4-22S-31E	O1
30-015-37923	Lost Tank 4 Federal #8	All	4-22S-31E	O1
30-015-37953	Lost Tank 4 Federal #9	All	4-22S-31E	O1
30-015-37954	Lost Tank 4 Federal #11	All	4-22S-31E	O1
30-015-37955	Lost Tank 4 Federal #12	All	4-22S-31E	O1
30-015-37956	Lost Tank 4 Federal #13	All	4-22S-31E	O1
30-015-37893	Lost Tank 4 Federal #14	All	4-22S-31E	O1
30-015-37894	Lost Tank 4 Federal #15	All	4-22S-31E	O1
30-015-37957	Lost Tank 4 Federal #16	All	4-22S-31E	O1
30-015-37958	Lost Tank 4 Federal #17	All	4-22S-31E	O1
30-015-37895	Lost Tank 4 Federal #18	All	4-22S-31E	O1
30-015-37896	Lost Tank 4 Federal #19	All	4-22S-31E	O1
30-015-34918	Lost Tank 4 Federal #20	H	4-22S-31E	O1



30-015-40775	Lost Tank 4 Federal #23	F G K L M	4-22S-31E	O1
30-015-29338	Lost Tank 33 Federal #4	P	33-21S-31E	P1
30-015-29468	Lost Tank 33 Federal #7	H	33-21S-31E	P1
30-015-29381	Lost Tank 33 Federal #8	N	33-21S-31E	P1
30-015-29382	Lost Tank 33 Federal #9	O	33-21S-31E	P1
30-015-29744	Lost Tank 33 Federal #10	A	33-21S-31E	P1
30-015-29678	Lost Tank 33 Federal #12	C	33-21S-31E	P1
30-015-29681	Lost Tank 33 Federal #15	K	33-21S-31E	P1
30-015-31361	Lost Tank 35 State #1	P	35-21S-31E	Q1
30-015-32354	Lost Tank 35 State #2	O	35-21S-31E	Q1
30-015-31608	Lost Tank 35 State #3	N	35-21S-31E	Q1
30-015-31275	Lost Tank 35 State #4	M	35-21S-31E	Q1
30-015-32352	Lost Tank 35 State #6	J	35-21S-31E	Q1
30-015-31640	Lost Tank 35 State #7	K	35-21S-31E	Q1
30-015-31641	Lost Tank 35 State #8	L	35-21S-31E	Q1
30-015-32511	Lost Tank 35 State #9	H	35-21S-31E	Q1
30-015-32512	Lost Tank 35 State #10	G	35-21S-31E	Q1
30-015-32240	Lost Tank 35 State #11	F	35-21S-31E	Q1
30-015-31851	Lost Tank 35 State #12	E	35-21S-31E	Q1
30-015-33445	Lost Tank 35 State #13Q	A	35-21S-31E	Q1
30-015-33434	Lost Tank 35 State #14	B	35-21S-31E	Q1
30-015-31926	Lost Tank 35 State #16	D	35-21S-31E	Q1
30-025-35918	Mills 19 #1	E	19-22S-32E	R1
30-025-37184	Proximity 30 Federal #3	F	30-22S-32E	S1
30-015-26894	State 2 #1	P	2-22S-31E	T1
30-015-28416	State 2 #2	O	2-22S-31E	T1
30-015-28456	State 2 #4	J	2-22S-31E	T1
30-025-46474	Lost Tank 30 19 Federal Com #1H	W/2 W/2 W/2 W/2	19-22S-32E 30-22S-32E	U1
30-025-45182	Lost Tank 30 19 Federal Com #31H	W/2 W/2 W/2 W/2	19-22S-32E 30-22S-32E	U1
30-025-49147	Dr Pi Federal Unit 17 8 DA #31H	W/2 W/2 W/2 W/2	8-22S-32E 17-22S-32E	V1
30-025-49148	Dr Pi Federal Unit 17 8 DA #32H	E/2 W/2 E/2 W/2	8-22S-32E 17-22S-32E	V1
30-025-48951	Dr Pi Federal Unit 17 8 DA #34H	E/2 E/2	8-22S-32E 17-22S-32E	V1
30-025-48952	Dr Pi Federal Unit 17 8 DA #35H	E/2 E/2 E/2 E/2	8-22S-32E 17-22S-32E	V1
30-025-49152	Dr Pi Federal Unit 17 8 DA #311H	W/2 W/2	8-22S-32E 17-22S-32E	V1
30-025-48955	Dr Pi Federal Unit 17 8 DA #312H	W/2 E/2 W/2 E/2	8-22S-32E 17-22S-32E	V1
30-025-48956	Dr Pi Federal Unit 17 8 DA #313H	E/2 E/2 E/2 E/2	8-22S-32E 17-22S-32E	V1
30-025-48160	Dr Pi Federal Unit 18 7 IPP #31H	W/2 W/2 W/2 W/2	7-22S-32E 18-22S-32E	V1

30-025-48024	Dr Pi Federal Unit 18 7 IPP #32H	E/2 W/2 E/2 W/2	7-22S-32E 18-22S-32E	V1
30-025-48025	Dr Pi Federal Unit 18 7 IPP #34H	E/2 E/2	7-22S-32E 18-22S-32E	V1
30-025-48166	Dr Pi Federal Unit 18 7 IPP #311H	W/2 W/2	7-22S-32E 18-22S-32E	V1
30-025-48167	Dr Pi Federal Unit 18 7 IPP #312H	W/2 E/2 W/2 E/2	7-22S-32E 18-22S-32E	V1
30-025-48168	Dr Pi Federal Unit 18 7 IPP #313H	E/2 E/2 E/2 E/2	7-22S-32E 18-22S-32E	V1
30-025-48282	Dr Pi Federal Unit 17 8 DA #21H	W/2 W/2	8-22S-32E 17-22S-32E	V1
30-025-48947	Dr Pi Federal Unit 17 8 DA #23H	W/2 W/2	8-22S-32E 17-22S-32E	V1
30-025-48949	Dr Pi Federal Unit 17 8 DA #25H	E/2 E/2	8-22S-32E 17-22S-32E	V1
30-025-48950	Dr Pi Federal Unit 17 8 DA #26H	E/2 E/2	8-22S-32E 17-22S-32E	V1
30-015-47949	Top Spot 12 13 Federal Com #34H	E/2 E/2	12-22S-31E 13-22S-31E	V2
30-015-47887	Top Spot 12 13 Federal Com #35H	E/2 E/2	12-22S-31E 13-22S-31E	V2
30-015-47625	Top Spot 12 13 Federal Com #313H	E/2 E/2	12-22S-31E 13-22S-31E	V2
30-015-48594	Top Spot 12 13 Federal Com #1H	W/2 W/2 W/2 W/2	12-22S-31E 13-22S-31E	V2
30-015-48595	Top Spot 12 13 Federal Com #11H	W/2 W/2 W/2 W/2	12-22S-31E 13-22S-31E	V2
30-015-47771	Top Spot 12 13 Federal Com #21H	W/2 W/2 W/2 W/2	12-22S-31E 13-22S-31E	V2
30-015-48597	Top Spot 12 13 Federal Com #31H	W/2 W/2	12-22S-31E 13-22S-31E	V2
30-015-48596	Top Spot 12 13 Federal Com #32H	W/2 W/2	12-22S-31E 13-22S-31E	V2
30-015-47627	Top Spot 12 13 Federal Com #311H	W/2 W/2	12-22S-31E 13-22S-31E	V2
30-015-47626	Top Spot 12 13 Federal Com #312H	W/2 W/2	12-22S-31E 13-22S-31E	V2
30-015-47639	Top Spot 12 13 Federal Com #25H	W/2 E/2 W/2 E/2	12-22S-31E 13-22S-31E	V2
30-015-47885	Top Spot 12 13 Federal Com #23H	E/2 W/2 E/2 W/2	12-22S-31E 13-22S-31E	V2
30-015-47888	Top Spot 12 13 Federal Com #26H	E/2 E/2 E/2 E/2	12-22S-31E 13-22S-31E	V2
30-015-47889	Top Spot 12 13 Federal Com #22H	E/2 W/2 E/2 W/2	12-22S-31E 13-22S-31E	V2
30-015-47953	Top Spot 12 13 Federal Com #33H	E/2 E/2 E/2 E/2	12-22S-31E 13-22S-31E	V2

30-015-47954	Top Spot 12 13 Federal Com #24H	W/2 E/2 W/2 E/2	12-22S-31E 13-22S-31E	V2
30-025-47835	Dr Pi Federal Unit 18 7 IPP #21H	W/2 W/2	7-22S-32E 18-22S-32E	V1
30-025-48158	Dr Pi Federal Unit 18 7 IPP #23H	W/2 W/2	7-22S-32E 18-22S-32E	V1
30-025-48159	Dr Pi Federal Unit 18 7 IPP #25H	E/2 E/2	7-22S-32E 18-22S-32E	V1
30-025-47868	Dr Pi Federal Unit 18 7 IPP #26H	E/2 E/2	7-22S-32E 18-22S-32E	V1
30-025-48165	Dr Pi Federal Unit 18 7 IPP #74H	E/2 E/2	7-22S-32E 18-22S-32E	V1
30-025-48164	Dr Pi Federal Unit 18 7 IPP #73H	E/2 E/2	7-22S-32E 18-22S-32E	V1
30-025-48163	Dr Pi Federal Unit 18 7 IPP #72H	W/2 W/2	7-22S-32E 18-22S-32E	V1
30-025-48162	Dr Pi Federal Unit 18 7 IPP #71H	W/2 W/2	7-22S-32E 18-22S-32E	V1
30-025-47867	Dr Pi Federal Unit 18 7 IPP #24H	E/2 E/2	7-22S-32E 18-22S-32E	V1
30-025-48157	Dr Pi Federal Unit 18 7 IPP #22H	W/2 W/2	7-22S-32E 18-22S-32E	V1
30-025-48954	Dr Pi Federal Unit 17 8 DA #74H	E/2 E/2	8-22S-32E 17-22S-32E	V1
30-025-48953	Dr Pi Federal Unit 17 8 DA #73H	E/2 E/2	8-22S-32E 17-22S-32E	V1
30-025-49151	Dr Pi Federal Unit 17 8 DA #72H	W/2 W/2	8-22S-32E 17-22S-32E	V1
30-025-49150	Dr Pi Federal Unit 17 8 DA #71H	W/2 W/2	8-22S-32E 17-22S-32E	V1
30-025-48948	Dr Pi Federal Unit 17 8 DA #24H	E/2 E/2	8-22S-32E 17-22S-32E	V1
30-025-48945	Dr Pi Federal Unit 17 8 DA #12H	E/2 E/2	8-22S-32E 17-22S-32E	V1
30-025-48944	Dr Pi Federal Unit 17 8 DA #11H	W/2 W/2	8-22S-32E 17-22S-32E	V1
30-015-54756	Now I Won 25 24 Federal Com #36H	E/2 E/2 E/2 E/2	24-22S-31E 25-22S-31E	W1
30-015-54746	Now I Won 25 24 Federal Com #31H	W/2 W/2 W/2 W/2	24-22S-31E 25-22S-31E	W1
30-015-54747	Now I Won 25 24 Federal Com #32H	W/2 W/2 W/2 W/2	24-22S-31E 25-22S-31E	W1
30-015-54748	Now I Won 25 24 Federal Com #33H	E/2 W/2 E/2 W/2	24-22S-31E 25-22S-31E	W1
30-015-54757	Now I Won 25 24 Federal Com #37H	E/2 W/2 E/2 W/2	24-22S-31E 25-22S-31E	W1
30-015-54749	Now I Won 25 24 Federal Com #34H	W/2 E/2 W/2 E/2	24-22S-31E 25-22S-31E	W1

30-015-54734	Now I Won 25 24 Federal Com #74H	W/2 E/2 W/2 E/2	24-22S-31E 25-22S-31E	W1
30-015-54755	Now I Won 25 24 Federal Com #35H	E/2 E/2 E/2 E/2	24-22S-31E 25-22S-31E	W1
30-025-48169	Lost Tank 30 19 Federal Com #42H	W/2 W/2	19-22S-32E 30-22S-32E	X1
30-025-48464	Lost Tank 30 19 Federal Com #33H	W/2 W/2	19-22S-32E 30-22S-32E	X1
30-025-48691	Lost Tank 30 19 Federal Com #41H	W/2 W/2	19-22S-32E 30-22S-32E	X1
30-025-47540	Lost Tank 30 19 Federal Com #2H	W/2 W/2	19-22S-32E 30-22S-32E	X1
30-025-47541	Lost Tank 30 19 Federal Com #12H	W/2 W/2	19-22S-32E 30-22S-32E	X1
30-025-47543	Lost Tank 30 19 Federal Com #22H	W/2 W/2	19-22S-32E 30-22S-32E	X1
30-025-47941	Lost Tank 30 19 Federal Com #11H	W/2 W/2	19-22S-32E 30-22S-32E	X1
30-025-47942	Lost Tank 30 19 Federal Com #21H	W/2 W/2	19-22S-32E 30-22S-32E	X1
30-025-47944	Lost Tank 30 19 Federal Com #32H	W/2 W/2	19-22S-32E 30-22S-32E	X1
30-025-47945	Lost Tank 30 19 Federal Com #71H	W/2 W/2	19-22S-32E 30-22S-32E	X1
30-025-47946	Lost Tank 30 19 Federal Com #72H	W/2 W/2	19-22S-32E 30-22S-32E	X1
30-015-29988	Loper 34 State #1	E	34-21S-31E	Y1

**District I**  
1625 N. French Dr., Hobbs, NM 88240  
Phone:(575) 393-6161 Fax:(575) 393-0720  
**District II**  
811 S. First St., Artesia, NM 88210  
Phone:(575) 748-1283 Fax:(575) 748-9720  
**District III**  
1000 Rio Brazos Rd., Aztec, NM 87410  
Phone:(505) 334-6178 Fax:(505) 334-6170  
**District IV**  
1220 S. St Francis Dr., Santa Fe, NM 87505  
Phone:(505) 476-3470 Fax:(505) 476-3462

**State of New Mexico**  
**Energy, Minerals and Natural Resources**  
**Oil Conservation Division**  
**1220 S. St Francis Dr.**  
**Santa Fe, NM 87505**

CONDITIONS  
  
Action 353963

CONDITIONS

Operator:  OXY USA INC P.O. Box 4294 Houston, TX 772104294	OGRID:  16696
	Action Number:  353963
	Action Type:  [C-107] Surface Commingle or Off-Lease (C-107B)

CONDITIONS

Created By	Condition	Condition Date
dmcclure	Please review the content of the order to ensure you are familiar with the authorities granted and any conditions of approval. If you have any questions regarding this matter, please contact me.	8/9/2024