

ID NO. 440328

NSP - 2261

Revised March 23, 2017

RECEIVED: 03/07/25	REVIEWER:	TYPE:	APP NO: pLEL2507331594
---------------------------	-----------	-------	-------------------------------

ABOVE THIS TABLE FOR OCD DIVISION USE ONLY

NEW MEXICO OIL CONSERVATION DIVISION
 - Geological & Engineering Bureau -
 1220 South St. Francis Drive, Santa Fe, NM 87505

**ADMINISTRATIVE APPLICATION CHECKLIST**

THIS CHECKLIST IS MANDATORY FOR ALL ADMINISTRATIVE APPLICATIONS FOR EXCEPTIONS TO DIVISION RULES AND
 REGULATIONS WHICH REQUIRE PROCESSING AT THE DIVISION LEVEL IN SANTA FE

Applicant: BTA Oil Producers, LLC **OGRID Number:** 260297
Well Name: 2 Bobtail 8605 26-23 State Com Wells **API:** 30-025-----
Pool: Featherstone; Bone Spring, East **Pool Code:** 24270

**SUBMIT ACCURATE AND COMPLETE INFORMATION REQUIRED TO PROCESS THE TYPE OF APPLICATION
 INDICATED BELOW**

- 1) **TYPE OF APPLICATION:** Check those which apply for [A]
 A. Location – Spacing Unit – Simultaneous Dedication
☐ NSL ☒ NSP (PROJECT AREA) ☐ NSP (PRORATION UNIT) ☐ SD
- B. Check one only for [I] or [II]
 [I] Commingling – Storage – Measurement
☐ DHC ☐ CTB ☐ PLC ☐ PC ☐ OLS ☐ OLM
 [II] Injection – Disposal – Pressure Increase – Enhanced Oil Recovery
☐ WFX ☐ PMX ☐ SWD ☐ IPI ☐ EOR ☐ PPR
- 2) **NOTIFICATION REQUIRED TO:** Check those which apply.
 A. ☒ Offset operators or lease holders
 B. ☐ Royalty, overriding royalty owners, revenue owners
 C. ☐ Application requires published notice
 D. ☒ Notification and/or concurrent approval by SLO
 E. ☒ Notification and/or concurrent approval by BLM
 F. ☐ Surface owner
 G. ☐ For all of the above, proof of notification or publication is attached, and/or,
 H. ☐ No notice required

FOR OCD ONLY

- ☐ Notice Complete
☐ Application
 Content
 Complete

- 3) **CERTIFICATION:** I hereby certify that the information submitted with this application for administrative approval is **accurate** and **complete** to the best of my knowledge. I also understand that **no action** will be taken on this application until the required information and notifications are submitted to the Division.

Note: Statement must be completed by an individual with managerial and/or supervisory capacity.

Jaclyn M. McLean

Print or Type Name

Signature

March 7, 2025

Date

505-230-4410

Phone Number

jmclean@hardymclean.com

e-mail Address



March 7, 2025

VIA ONLINE FILING

Gerasimos Razatos
Acting Division Director
Oil Conservation Division
Energy, Minerals and Natural Resources Department
1220 South Saint Francis Drive
Santa Fe, New Mexico 87505

**Re: BTA Oil Producers, LLC
Request for Administrative Approval of Non-Standard Horizontal Spacing
Unit**

Bobtail 8605 26-23 State Com #1H & Bobtail 8605 26-23 State Com #2H
E/2 of Sections 26 and 23, Township 20 South, Range 35 East, Lea County, New Mexico.
Pool: Featherstone; Bone Spring East Pool (Code 24270)

Dear Mr. Razatos,

BTA Oil Producers, LLC ("BTA") (OGRID No. 260297), pursuant to Division Rules 19.15.16.15(B)(5) and 19.15.15.11 NMAC, seeks administrative approval of Non-Standard Horizontal Spacing Unit for its Bobtail 8605 26-23 State Com #1H and #2H wells ("Wells"), in a 640-acre, more or less, non-standard horizontal spacing unit underlying the E/2 of Sections 26 and 23, Township 20 South, Range 35 East, Lea County, New Mexico.

The Wells are located in both the Featherstone; Bone Spring East pool (Code 24270) and the Featherstone; Bone Spring pool (Code 24250). BTA is seeking approval of a 640-acre, more or less, non-standard horizontal spacing unit that will draw from the two (2) pools within the Bone Spring formation as shown on **Exhibit A**.

BTA's request for approval of a non-standard spacing unit will allow it to consolidate surface facilities and will consequently prevent surface, environmental, and economic waste. The non-standard unit will allow BTA to minimize surface use. Centralizing equipment for facilities for the wells will reduce the total acreage needed for surface facilities. Further a common surface facility reduces the number of flares BTA may need to use in the case of

125 Lincoln Avenue, Suite 223
Santa Fe, NM 87501
505-230-4410

HardyMcClean.com

Writer:
Jaclyn M. McLean
Managing Partner
jmclean@hardymcClean.com

Hardy McLean LLC
March 7, 2025

Page 2

emergency from 4 to 2. Additionally, the VOC reduction is nearly 50%. Therefore, to obtain maximum lateral length, create cost efficiencies, prevent waste, and protect correlative rights, BTA respectfully requests approval of this non-standard location.

Exhibit B are Form C-102s for the Featherstone; Bone Spring East Pool (Code 24270) showing the location of the Bobtail 8605 26-23 State Com #1H and #2H in a 640-acre, more or less, non-standard horizontal spacing unit.

Exhibit C is a plat for the E/2 of Sections 26 and 23, Township 20 South, Range 35 East, Lea County, in relation to the adjoining tracts. Exhibit C also identifies the operators of the adjoining tracts.

Exhibit D is a spreadsheet listing all affected persons that were sent a copy of the original NSP application with all attachments by certified mail advising that any objections must be filed in writing with the Division within 20 days from the date the Division receives the application.

Thank you for your attention to this matter. Please let me know if you require additional information.

Respectfully,

HARDY MCLEAN LLC

/s/ Jaclyn M. McLean
Jaclyn M. McLean

ATTORNEYS FOR BTA OIL PRODUCERS, LLC

Pools within a 640 Acre Spacing Unit for the Bobtail 8605 26-23 State Com #1H and the Bobtail 8605 26-23 State Com #2H covering the the E/2 of Sections 26 and 23, T-20-S, R-35-E, N.M.P.M., Lea County, New Mexico.



EXHIBIT A

<p>C-102</p> <p>Submit Electronically Via OCD Permitting</p>	<p>State of New Mexico</p> <p>Energy, Minerals, & Natural Resources Department</p> <p>OIL CONSERVATION DIVISION</p>	<p>Revised July 9, 2024</p> <p>PAGE 1 OF 2</p>	
		<p>Submittal Type:</p>	<p><input checked="" type="checkbox"/> Initial Submittal</p> <p><input type="checkbox"/> Amended Report</p> <p><input type="checkbox"/> As Drilled</p>

WELL LOCATION INFORMATION

API Number	Pool Code [24270]	Pool Name FEATHERSTONE;BONE SPRING EAST
Property Code	Property Name BOBTAIL 8605 26-23 STATE COM	Well Number 1H
OGRID No. 260297	Operator Name BTA OIL PRODUCERS, LLC	Ground Level Elevation 3671'
Surface Owner: <input type="checkbox"/> State <input checked="" type="checkbox"/> Fee <input type="checkbox"/> Tribal <input type="checkbox"/> Federal		Mineral Owner: <input checked="" type="checkbox"/> State <input type="checkbox"/> Fee <input type="checkbox"/> Tribal <input type="checkbox"/> Federal

Surface Location

UL	Section	Township	Range	Lot	Ft. from N/S	Ft. from E/W	Latitude (NAD83)	Longitude (NAD83)	County
P	26	20S	35E		300' FSL	740' FEL	32.53770362	-103.42179280	LEA

Bottom Hole Location

UL	Section	Township	Range	Lot	Ft. from N/S	Ft. from E/W	Latitude (NAD83)	Longitude (NAD83)	County
B	23	20S	35E		50' FNL	1815' FEL	32.56581666	-103.42525317	LEA

Dedicated Acres 320.00	Infill or Defining Well Defining	Defining Well API	Overlapping Spacing Unit (Y/N) N	Consolidation Code N/A
Order Numbers:	NSP PENDING		Well setbacks are under Common Ownership: <input type="checkbox"/> Yes <input type="checkbox"/> No	

Kick Off Point (KOP)

UL	Section	Township	Range	Lot	Ft. from N/S	Ft. from E/W	Latitude (NAD83)	Longitude (NAD83)	County
O	26	20S	35E		50' FSL	1815' FEL	32.53701739	-103.42528168	LEA

First Take Point (FTP)

UL	Section	Township	Range	Lot	Ft. from N/S	Ft. from E/W	Latitude (NAD83)	Longitude (NAD83)	County
O	26	20S	35E		100' FSL	1815' FEL	32.53715481	-103.42528152	LEA

Last Take Point (LTP)

UL	Section	Township	Range	Lot	Ft. from N/S	Ft. from E/W	Latitude (NAD83)	Longitude (NAD83)	County
B	23	20S	35E		100' FNL	1815' FEL	32.56567924	-103.42525330	LEA

Unitized Area or Area of Uniform Interest	Spacing Unit Type: <input checked="" type="checkbox"/> Horizontal <input type="checkbox"/> Vertical	Ground Floor Elevation 3671'
---	---	---------------------------------

OPERATOR CERTIFICATIONS

I hereby certify that the information contained herein is true and complete to the best of my knowledge and belief, and, if the well is a vertical or directional well, that this organization either owns a working interest or unleased mineral interest in the land including the proposed bottom hole location or has a right to drill this well at this location pursuant to a contract with an owner of a working interest or unleased mineral interest, or to a voluntary pooling agreement or a compulsory pooling order heretofore entered by the division.

If this well is a horizontal well, I further certify that this organization has received the consent of at least one lessee or owner of a working interest or unleased mineral interest in each tract (in the target pool or formation) in which any part of the well's completed interval will be located or obtained a compulsory pooling order from the division.

Sammy Hajar 2/4/2025

Signature Date

Sammy Hajar

Printed Name

SHAJAR@BTAOIL.COM

Email Address

SURVEYOR CERTIFICATIONS

I hereby certify that the well location shown on this plat was plotted from field notes of actual surveys made by me or under my supervision, and that the same is true and correct to the best of my belief.



EXHIBIT B

Signature and Seal of Professional Surveyor

Certificate Number

Date of Survey

21653

OCTOBER 25, 2024

ACREAGE DEDICATION PLATS

BOBTAIL 8605 26-23 STATE COM 1H

PAGE 2 OF 2

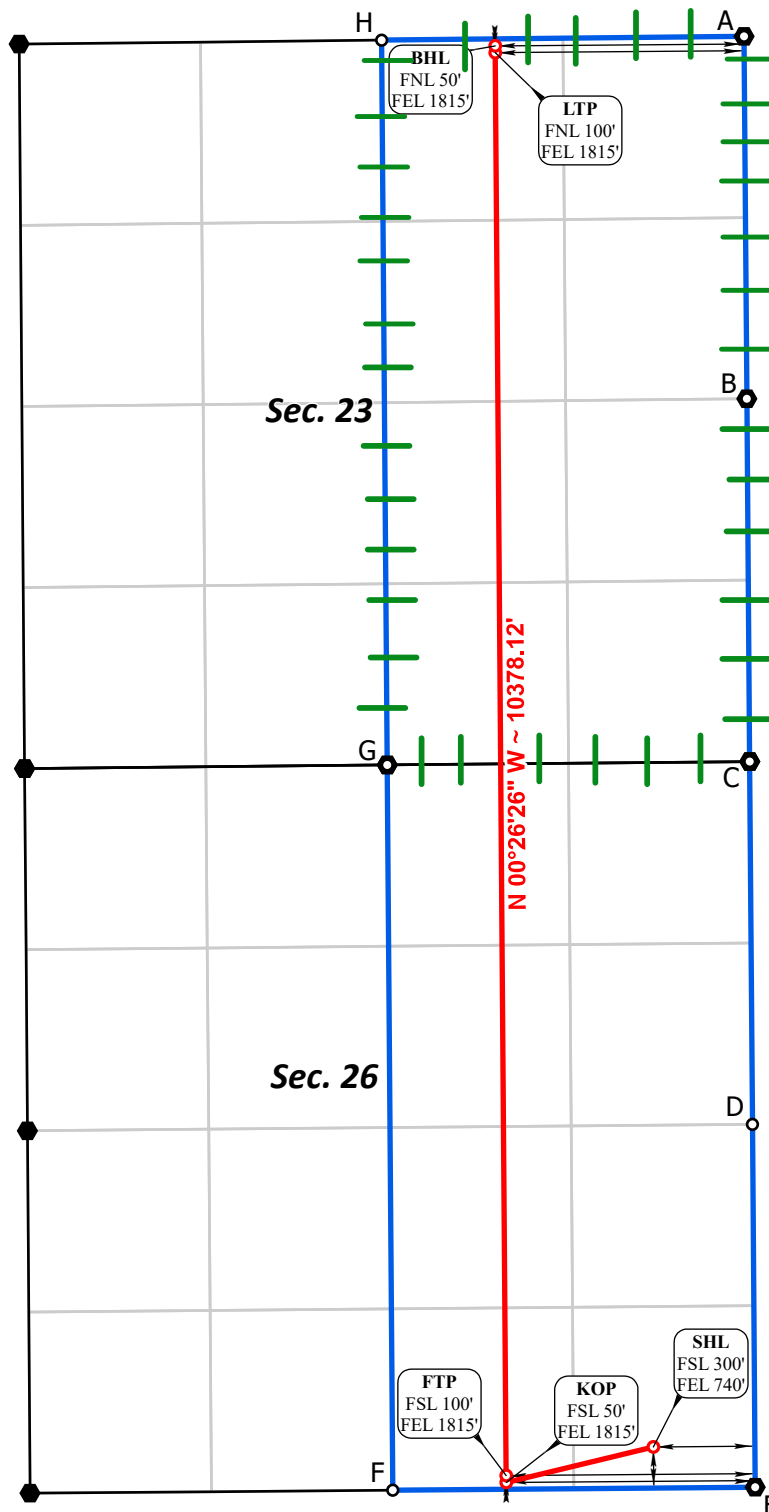
BHL
FNL 50' FEL 1815', SECTION 23
NAD 83, SPCS NM EAST
X:821094.10' / Y:570768.15'
LAT:32.56581666 / LON:-103.42525317
NAD 27, SPCS NM EAST
X:779912.32' / Y:570705.74'
LAT:32.56569310 / LON:-103.42476864

LTP
FNL 100' FEL 1815', SECTION 23
NAD 83, SPCS NM EAST
X:821094.49' / Y:570718.15'
LAT:32.56567924 / LON:-103.42525330
NAD 27, SPCS NM EAST
X:779912.71' / Y:570655.74'
LAT:32.56555567 / LON:-103.42476878

FTP
FSL 100' FEL 1815', SECTION 26
NAD 83, SPCS NM EAST
X:821174.30' / Y:560340.34'
LAT:32.53715481 / LON:-103.42528152
NAD 27, SPCS NM EAST
X:779992.16' / Y:560278.18'
LAT:32.53703103 / LON:-103.42479830

KOP
FSL 50' FEL 1815', SECTION 26
NAD 83, SPCS NM EAST
X:821174.67' / Y:560290.34'
LAT:32.53701739 / LON:-103.42528168
NAD 27, SPCS NM EAST
X:779992.54' / Y:560228.18'
LAT:32.53689360 / LON:-103.42479847

SHL
FSL 300' FEL 740', SECTION 26
NAD 83, SPCS NM EAST
X:822247.75' / Y:560549.19'
LAT:32.53770362 / LON:-103.42179280
NAD 27, SPCS NM EAST
X:781065.60' / Y:560487.02'
LAT:32.53757984 / LON:-103.42130973



CORNER COORDINATES
NAD 83, SPCS NM EAST
A - X: 822908.62' / Y:570837.36'
B - X: 822929.06' / Y:568194.03'
C - X: 822950.15' / Y:565547.99'
D - X: 822970.07' / Y:562901.64'
E - X: 822989.99' / Y:560255.29'
F - X: 820346.65' / Y:560233.52'
G - X: 820306.45' / Y:565522.94'
H - X: 820265.61' / Y:570809.38'

CORNER COORDINATES
NAD 27, SPCS NM EAST
A - X: 781726.80' / Y:570774.96'
B - X: 781747.15' / Y:568131.70'
C - X: 781768.14' / Y:565485.72'
D - X: 781787.97' / Y:562839.43'
E - X: 781807.80' / Y:560193.14'
F - X: 779164.54' / Y:560171.36'
G - X: 779124.51' / Y:565460.65'
H - X: 779083.85' / Y:570746.96'

○ Drill Line Events ● Section Corners — Drill Line — Dimension Lines ■ Federal Leases ■ Project Area
All bearings and coordinates refer to New Mexico State Plane Coordinate System, East Zone, U.S. Survey Feet.



JOB No. BTA_0031_BT
REV 0 REM 10/17/2024

Distances/areas relative to NAD 83 grid measurements. Combined Scale Factor: 0.99981205 and a Convergence Angle: 0.44922778°

C-102 Submit Electronically Via OCD Permitting	State of New Mexico Energy, Minerals, & Natural Resources Department OIL CONSERVATION DIVISION	Revised July 9, 2024 PAGE 1 OF 2
		Submittal Type: <input checked="" type="checkbox"/> Initial Submittal <input type="checkbox"/> Amended Report <input type="checkbox"/> As Drilled

WELL LOCATION INFORMATION

API Number	Pool Code [24270]	Pool Name FEATHERSTONE;BONE SPRING EAST
Property Code	Property Name BOBTAIL 8605 26-23 STATE COM	Well Number 2H
OGRID No. 260297	Operator Name BTA OIL PRODUCERS, LLC	Ground Level Elevation 3671'
Surface Owner: <input type="checkbox"/> State <input checked="" type="checkbox"/> Fee <input type="checkbox"/> Tribal <input type="checkbox"/> Federal		Mineral Owner: <input checked="" type="checkbox"/> State <input type="checkbox"/> Fee <input type="checkbox"/> Tribal <input type="checkbox"/> Federal

Surface Location

UL	Section	Township	Range	Lot	Ft. from N/S	Ft. from E/W	Latitude (NAD83)	Longitude (NAD83)	County
P	26	20S	35E		300' FSL	710' FEL	32.53770359	-103.42169546	LEA

Bottom Hole Location

UL	Section	Township	Range	Lot	Ft. from N/S	Ft. from E/W	Latitude (NAD83)	Longitude (NAD83)	County
A	23	20S	35E		50' FNL	495' FEL	32.56582404	-103.42096880	LEA

Dedicated Acres 320.00	Infill or Defining Well	Defining Well API Pending: Bobtail 8605 26-23State Com 1H	Infill	Overlapping Spacing Unit (Y/N) N	Consolidation Code N/A
Order Numbers: NSP Pending				Well setbacks are under Common Ownership: <input type="checkbox"/> Yes <input type="checkbox"/> No	

Kick Off Point (KOP)

UL	Section	Township	Range	Lot	Ft. from N/S	Ft. from E/W	Latitude (NAD83)	Longitude (NAD83)	County
P	26	20S	35E		50' FSL	495' FEL	32.53701627	-103.42099868	LEA

First Take Point (FTP)

UL	Section	Township	Range	Lot	Ft. from N/S	Ft. from E/W	Latitude (NAD83)	Longitude (NAD83)	County
P	26	20S	35E		100' FSL	495' FEL	32.53715369	-103.42099851	LEA

Last Take Point (LTP)

UL	Section	Township	Range	Lot	Ft. from N/S	Ft. from E/W	Latitude (NAD83)	Longitude (NAD83)	County
A	23	20S	35E		100' FNL	495' FEL	32.56568661	-103.42096893	LEA

Unitized Area or Area of Uniform Interest	Spacing Unit Type: <input checked="" type="checkbox"/> Horizontal <input type="checkbox"/> Vertical	Ground Floor Elevation 3671'
---	---	---------------------------------

OPERATOR CERTIFICATIONS

I hereby certify that the information contained herein is true and complete to the best of my knowledge and belief, and, if the well is a vertical or directional well, that this organization either owns a working interest or unleased mineral interest in the land including the proposed bottom hole location or has a right to drill this well at this location pursuant to a contract with an owner of a working interest or unleased mineral interest, or to a voluntary pooling agreement or a compulsory pooling order heretofore entered by the division.

If this well is a horizontal well, I further certify that this organization has received the consent of at least one lessee or owner of a working interest or unleased mineral interest in each tract (in the target pool or formation) in which any part of the well's completed interval will be located or obtained a compulsory pooling order from the division.

Sammy Hajar 2/4/2025
Signature Date
Sammy Hajar
Printed Name
SHAJAR@BTAOIL.COM
Email Address

SURVEYOR CERTIFICATIONS

I hereby certify that the well location shown on this plat was plotted from field notes of actual surveys made by me or under my supervision, and that the same is true and correct to the best of my belief.



Signature and Seal of Professional Surveyor
Certificate Number Date of Survey
21653 OCTOBER 25, 2024

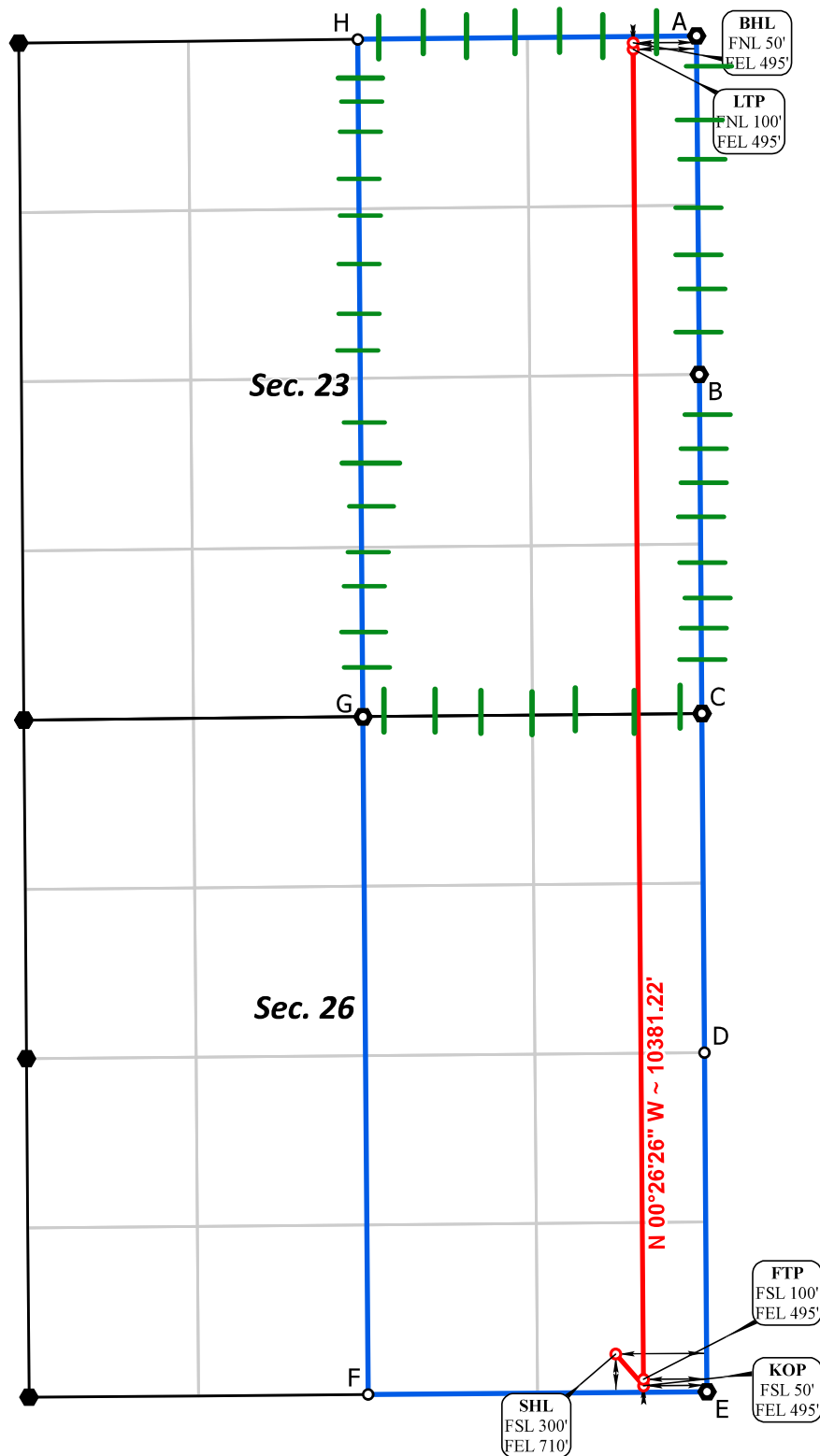
BHL
FNL 50' FEL 495', SECTION 23
NAD 83, SPCS NM EAST
X:822414.03' / Y:570782.12'
LAT:32.56582404 / LON:-103.42096880
NAD 27, SPCS NM EAST
X:781232.22' / Y:570719.72'
LAT:32.56570049 / LON:-103.42048447

LTP
FNL 100' FEL 495', SECTION 23
NAD 83, SPCS NM EAST
X:822414.42' / Y:570732.12'
LAT:32.56568661 / LON:-103.42096893
NAD 27, SPCS NM EAST
X:781232.61' / Y:570669.72'
LAT:32.56556306 / LON:-103.42048461

FTP
FSL 100' FEL 495', SECTION 26
NAD 83, SPCS NM EAST
X:822494.25' / Y:560351.21'
LAT:32.53715369 / LON:-103.42099851
NAD 27, SPCS NM EAST
X:781312.08' / Y:560289.05'
LAT:32.53702991 / LON:-103.42051551

KOP
FSL 50' FEL 495', SECTION 26
NAD 83, SPCS NM EAST
X:822494.63' / Y:560301.21'
LAT:32.53701627 / LON:-103.42099868
NAD 27, SPCS NM EAST
X:781312.46' / Y:560239.06'
LAT:32.53689248 / LON:-103.42051568

SHL
FSL 300' FEL 710', SECTION 26
NAD 83, SPCS NM EAST
X:822277.75' / Y:560549.44'
LAT:32.53770359 / LON:-103.42169546
NAD 27, SPCS NM EAST
X:781095.60' / Y:560487.27'
LAT:32.53757981 / LON:-103.42121239



CORNER COORDINATES NAD 83, SPCS NM EAST	CORNER COORDINATES NAD 27, SPCS NM EAST
A - X: 822908.62' / Y: 570837.36'	A - X: 781726.80' / Y: 570774.96'
B - X: 822929.06' / Y: 568194.03'	B - X: 781747.15' / Y: 568131.70'
C - X: 822950.15' / Y: 565547.99'	C - X: 781768.14' / Y: 565485.72'
D - X: 822970.07' / Y: 562901.64'	D - X: 781787.97' / Y: 562839.43'
E - X: 822989.99' / Y: 560255.29'	E - X: 781807.80' / Y: 560193.14'
F - X: 820346.65' / Y: 560233.52'	F - X: 779164.54' / Y: 560171.36'
G - X: 820306.45' / Y: 565522.94'	G - X: 779124.51' / Y: 565460.65'
H - X: 820265.61' / Y: 570809.38'	H - X: 779083.85' / Y: 570746.96'

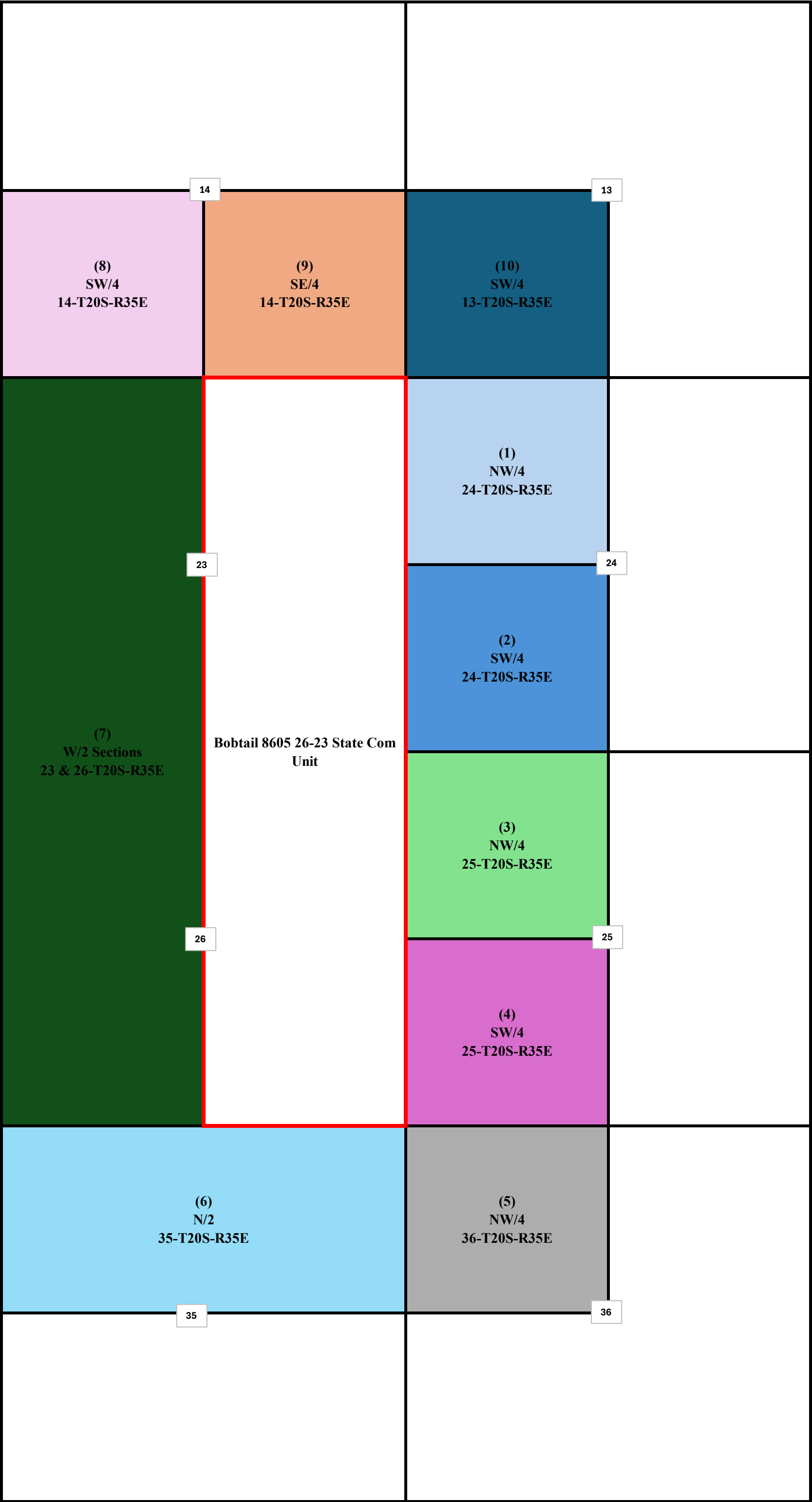
○ Drill Line Events ● Section Corners — Drill Line — Dimension Lines ■ Federal Leases □ Project Area
All bearings and coordinates refer to New Mexico State Plane Coordinate System, East Zone, U.S. Survey Feet.



JOB No. BTA_0031_BT
REV 1 REM 10/22/2024

Distances/areas relative to NAD 83 grid measurements. Combined Scale Factor: 0.99981205 and a Convergence Angle: 0.44922778°

640 Acre Spacing Unit for the Bobtail 8605 26-23 State Com #1H and #2H Wells
Covering the E/2 of Sections 26 and 23,
T-20-S, R-35-E, N.M.P.M., Lea County, New Mexico



<u>NON STANDARD SPACING UNIT</u> <u>E/2 OF SECTIONS 26 & 23, T20S-R35E</u>	
(1) NW/4 24-T20S-R35E; FEE BTA OIL PRODUCERS, LLC, ET AL NO ACTIVE BS WELLS	
(2) SW/4 24-T20S-R35E; FEE BTA OIL PRODUCERS, LLC, ET AL NO ACTIVE BS WELLS	
(3) NW/4 25-T20S-R35E; STATE (VC-0950) BTA OIL PRODUCERS, LLC - OPERATOR/RECORD TITLE NO ACTIVE BS WELLS	
(4) SW/4 25-T20S-R35E; STATE (OG-3824) 3R OPERATING, LLC - OPERATOR XTO HOLDINGS, LLC - RECORD TITLE ACTIVE BS WELLS	
(5) NW/4 36-T20S-R35E; STATE (VC-0597) 3R OPERATING, LLC - OPERATOR RIDGE RUNNER HOLDINGS, LLC - RECORD TITLE ACTIVE BS WELLS	
(6) N/2 35-T20S-R35E; STATE (OPEN) NO ACTIVE BS WELLS	
(7) W/2 23 & 26-T20S-R35E; STATE/STATE/FED/FED/FEE (OG-3826/OG-3825/NMNM-27205/NMNM-16835/FEE) BTA OIL PRODUCERS, LLC - OPERATOR MARATHON OIL PERMIAN, LLC - RECORD TITLE XTO HOLDINGS, LLC - RECORD TITLE MEWBOURNE OIL COMPANY - RECORD TITLE ACTIVE BS WELLS	
(8) SW/4 14-T20S-R35E; FED (NMNM-136225) MARATHON OIL PERMIAN, LLC - RECORD TITLE NO ACTIVE BS WELLS	
(9) SE/4 14-T20S-R35E; FED (NMNM-16835) CHEVRON USA, INC. - OPERATOR XTO HOLDINGS, LLC - RECORD TITLE NO ACTIVE BS WELLS	
(10) SW/4 13-T20S-R35E; STATE (VB-0666) CHEVRON USA, INC. - RECORD TITLE NO ACTIVE BS WELLS	

Offset Notice List

Bobtail 8605 26-23 State Com Non-Standard Horizontal Spacing Unit

Offset Plat Tract	Company	Address	City	State	Zip	Date Letter Sent	Tracking Number
7	Mewbourne Oil Company	500 West Texas, Suite 1020	Midland	Texas	79701	2/18/2025	9414836208551278422126
9,10	Chevron U.S.A. Inc.	1400 Smith Street	Houston	Texas	77002	2/18/2025	9414836208551278422140
4,5	3R Operating, LLC	P.O. Box 692229	Houston	Texas	77269-2229	2/18/2025	9414836208551278422133
5	RIDGE RUNNER HOLDINGS, LLC	P.O. Box 692229	Houston	Texas	77269-2229	2/18/2025	9414836208551278422218
7,8	Marathon Oil Permian, LLC	990 Town & Country Blvd	Houston	Texas	77024	2/18/2025	9414836208551278422164
4,7,9	XTO Holdings, LLC	22777 Springwoods Village Parkway	Spring	Texas	77389-1425	2/18/2025	9414836208551278422188
3,4,5,6,7,10	The State of New Mexico	310 Old Santa Fe Trail	Santa Fe	New Mexico	87504	2/18/2025	9414836208551278422195
7,8,9	Bureau Of Land Management	301 Dinosaur Trail	Santa Fe	New Mexico	87508	2/18/2025	9414836208551278422171
7	Colgate Royalties, LP	300 North Marienfeld Street, Suite 1000	Midland	Texas	79701	2/18/2025	9414836208551278422201
7	Metis Lea, LLC	PO Box 2078	Abilene	Texas	79604	2/18/2025	9414836208551278422157
7	Sarah B. Schaffer Moss	Turtle Creek Centre, Suite 700	Dallas	Texas	75219	2/18/2025	9414836208551278422225
7	C.A. and Betty M. Dean Family LP	PO Box 10728	Midland	Texas	79702	2/18/2025	9414836208551278422249
7	Wing Resources VII, LLC	2100 McKinney Avenue, Suite 1540	Dallas	Texas	75201	2/18/2025	9414836208551278422256
7	Noell Ross Jackson	1874 Vine Street, Unit 101	Denver	Colorado	80206	2/18/2025	9414836208551278422232
2	Coert Holdings 1 LLC	20 Horseneck Lane	Greenwich	Connecticut	06830	2/18/2025	9414836208551278422263
2	PetroTiger I, Ltd.	P.O. Box 3166	Tulsa	Oklahoma	74101-3166	2/18/2025	9414836208551278422287
Cyrene L. Inman, Successor Trustee of the Cyrene L. Inman Trust created under Agreement dated January 26, 1994							
1	c/o Bank of America	P.O. Box 830308	Dallas	Texas	75283-0308	2/18/2025	9414836208551278422294
	Pennies From Heaven LLC						
1	c/o Bank of America	P.O. Box 830308	Dallas	Texas	75283-0308	2/18/2025	9414836208551278422300
1	McMullen Minerals II, LP	P.O. Box 470857	Fort Worth	Texas	76147	2/18/2025	9414836208551278422270
1	Pegasus Resources III, LLC	P.O. Box 470698	Fort Worth	Texas	76147	2/18/2025	9414836208551278422317

EXHIBIT D

1	Branex Resources, Inc.	303 5th Street	Capitan	New Mexico	88316	2/18/2025	9589071052701500000000
1	Penasco Petroleum LLC	P.O. Box 4168	Roswell	New Mexico	88202-4168	2/18/2025	9414836208551278422393
1,2	Yvonne Polk	1816 W. Booker Avenue	Artesia	New Mexico	88210	2/18/2025	9414836208551278422416
1,2	Connie Jo Lewis	1304 Briscoe Avenue	Artesia	New Mexico	88210	2/18/2025	9414836208551278422324
1,2	Shelli Sellers	609 Lux Drive	Robinson	Texas	76706	2/18/2025	9414836208551278422348
1	EMG Oil Properties, Inc.	1000 W. Fourth St.	Roswell	New Mexico	88201	2/18/2025	9414836208551278422331
1	Jo Ann Anger	245 Wintergreen Circle	Napa	California	94558	2/18/2025	9414836208551278422409
1,2	Alleen Burfening Mayo	47 Timber Ridge	Mount Kisco	NY	10549-3623	2/18/2025	9414836208551278422379
2	James Bryan Craghead, Jr.	2718 Dewberry Lane	Pasadena	Texas	77502	2/18/2025	9414836208551278422362
1,2	Hubert H. Verschoyle, Jr.	8823 Bridington	San Antonio	Texas	78239	2/18/2025	9414836208551278422386
1,2	Stephen Largent Verschoyle	371 Twin Canyon Drive	Boerne, TX	Texas	78006	2/18/2025	9414836208551278422355
1,2	Julia Ann Verschoyle Banks	2125 Belmont Street	Burlington	North Carolina	27215	2/18/2025	9414836208551278422423
1,2	Norma J. Barton Chanley	P.O. Box 728	Hobbs	New Mexico	88241	2/18/2025	9414836208551278422522
1	Bruce L. Crile	245 Wintergreen Circle	Napa	California	94558	2/18/2025	9414836208551278422430
1,2	Roy G. Barton	1919 N. Turner	Hobbs	New Mexico	88240	2/18/2025	9414836208551278422539
1,2	Metrocare Services	1345 River Bend, Suite 200	Dallas	Texas	75247	2/18/2025	9414836208551278422454
	Estate of Ella Stuart						
1,2	Attn: Ann Marble	616 University Drive	Allen	Texas	75013	2/18/2025	9414836208551278422560
1,2	DeMario L. Jones	134 Sheffield Dr.	Ceder Hill	Texas	75104	2/18/2025	9414836208551278422447
1,2	Jeremy Jarod Jones	3600 W. Michigan Ave.	Midland	Texas	79703	2/18/2025	9414836208551278422553
1,2	Tiffany Michelle Jones	3500 Herron Dr.	Melissa	Texas	76227	2/18/2025	9414836208551278422461
1,2	Andries Emmons Metler	2024 E. 5th. St.	Tyler	Texas	75701	2/18/2025	9414836208551278422577
1,2	Timothy Lee Forrest	40 Deerfield Ln., Apt. 34	Jamesburg	New Jersey	08831	2/18/2025	9414836208551278422478
1,2	Linda Jeanne Forrest	3612 Donnybrook Ave	Tyler	Texas	75701	2/18/2025	9414836208551278422546
1,2	Jeffrey Lee Finney	412 Landon Street	Whitehouse	Texas	75791-3757	2/18/2025	9414836208551278422492
1,2	Justin Dakota Bardwell	1305 Alexis Avenue	Fort Worth	Texas	76120	2/18/2025	9414836208551278422584
1,2	Estate of Major Robert H. Stuart	616 University Drive	Allen	Texas	75013	2/18/2025	9414836208551278422485
1,2	Kirk & Sweeney Ltd. Co.	400 N. Pennsylvania Ave., Suite 640	Roswell	New Mexico	88201	2/18/2025	9414836208551278422607

1,2	Maura Anne Stuart	P.O. Box 87509	Chicago	Illinois	60680	2/18/2025	9414836208551278422508
1,2	Caroline E. McDonald	655 27th Street	Dickinson	Texas	77539	2/18/2025	9414836208551278422591
1,2	Artios Group, LLC	4015 Hildring Drive East	Fort Worth	Texas	76109	2/18/2025	9414836208551278422515
1,2	Eleanor Ann O'Donnell	214 W. 9th Street	Antioch	California	94509	2/18/2025	9414836208551278422614
1,2	Janelle Stuart Stokes	2024 Castle Drive	League City	Texas	77573	2/18/2025	9414836208551278422621
1,2	Estate of JoAnn Wimberly	11729 Springside Road	San Diego	California	92128	2/18/2025	9414836208551278422720
1,2	Wanda Sue Richardson	3338 FM 2952	Bridgeport	Texas	76426	2/18/2025	9414836208551278422706
1,2	Lynn Renae Walker Deaton	P. O. Box 97	Chico	Texas	76431	2/18/2025	9414836208551278422768
1,2	Estate of Annita June Small Parker	140 Jay Porter	Henderson	Nevada	89002	2/18/2025	9414836208551278422638
1,2	LaShawn Small Bollenback	1339 South Cherokee	Bartlesville	Oklahoma	74003	2/18/2025	9414836208551278422751
1,2	Estate of Eva Corine Rater	3139 FM 1749	Forestburg	Texas	76239	2/18/2025	9414836208551278422645
1,2	Estate of Eva Corine Rater	7730 FM 1749	Sunset	Texas	76270	2/18/2025	9414836208551278422775
1,2	Estate of Eva Corine Rater	7832 FM 1749	Sunset	Texas	76270	2/18/2025	9414836208551278422652
1,2	Estate of Calvin Thomas Davis	5002 Lakefront Dr.	Wichita Falls	Texas	76310-3533	2/18/2025	9414836208551278422744
1,2	Lewis Leon Davis	4309 SW 17th Ave.	Amarillo	Texas	79106-5901	2/18/2025	9414836208551278422676
1,2	Luther Marvin Davis	5002 Lakefront Dr.	Wichita Falls	Texas	76310-3533	2/18/2025	9414836208551278422812
1,2	James Gary Hufhines	708 Lynne Lane	Burleson	Texas	76028	2/18/2025	9414836208551278422669
1,2	Rebecca Lynn Vess	P.O. Box 1464	Boyd	Texas	76023	2/18/2025	9414836208551278422799
1,2	Sandra Roberta Worley	P. O. Box 61	Boyd	TX	76023	2/18/2025	9414836208551278422683
1,2	Shirley Danette McConnell	P.O. Box 1464	Boyd	Texas	76023	2/18/2025	9414836208551278422829
1,2	Jetstream Oil and Gas Partners, LP.	P.O. Box 471396	Fort Worth	Texas	76147	2/18/2025	9414836208551278422690
1	Keystone EP Permian, LLC	P.O. Box 470898	Fort Worth	Texas	76147	2/18/2025	9414836208551278422805
1,2	Franklin Mountain Energy 3, LLC	44 Cook Street, Suite 1000	Denver	Colorado	80206	2/18/2025	9414836208551278422713
	VPD New Mexico LLC						
1,2	c/o Titanium Exploration Partners, LLC	101 Summit Avenue, Suite 400	Fort Worth	Texas	76102	2/18/2025	9414836208551278422782
1	Mestengo Energy Company, LLC	12581 Daniel's Gate Drive	Castle Pines	Colorado	80108	2/18/2025	9414836208551278422836
1,2,3	Kastleford Land Company, LLC	P.O. Box 51540	Midland	Texas	79710	2/18/2025	9414836208551278422867
1,2,3	SITL Energy, LLC	308 N. Colorado, Ste 200	Midland	Texas	79701	2/18/2025	9414836208551278422843
3	Blacktail Energy, LLC	P.O. Box 51785	Midland	Texas	79710	2/18/2025	9414836208551278422874
1,2,3	Avant Operating II, LLC	1515 Wynkoop Street, Suite 700	Denver	Colorado	80202	2/18/2025	9414836208551278422850
1	Veritas Permian Resources III, LLC	P.O. Box 10850	Fort Worth	Texas	76114	2/18/2025	9414836208551278422881

Sante Fe Main Office
Phone: (505) 476-3441

General Information
Phone: (505) 629-6116

Online Phone Directory
<https://www.emnrd.nm.gov/ocd/contact-us>

State of New Mexico
Energy, Minerals and Natural Resources
Oil Conservation Division
1220 S. St Francis Dr.
Santa Fe, NM 87505

CONDITIONS

Action 440328

CONDITIONS

Operator: BTA OIL PRODUCERS, LLC 104 S Pecos Midland, TX 79701	OGRID: 260297
	Action Number: 440328
	Action Type: [UF-NSP] Non-Standard Proration (NSP)

CONDITIONS

Created By	Condition	Condition Date
llowe	None	3/14/2025