

Revised March 23, 2017

RECEIVED:	REVIEWER:	TYPE:	APP NO:
-----------	-----------	-------	---------

ABOVE THIS TABLE FOR OCD DIVISION USE ONLY

**NEW MEXICO OIL CONSERVATION DIVISION**  
 - Geological & Engineering Bureau -  
 1220 South St. Francis Drive, Santa Fe, NM 87505



### ADMINISTRATIVE APPLICATION CHECKLIST

THIS CHECKLIST IS MANDATORY FOR ALL ADMINISTRATIVE APPLICATIONS FOR EXCEPTIONS TO DIVISION RULES AND REGULATIONS WHICH REQUIRE PROCESSING AT THE DIVISION LEVEL IN SANTA FE

Applicant: \_\_\_\_\_ OGRID Number: \_\_\_\_\_  
 Well Name: \_\_\_\_\_ API: \_\_\_\_\_  
 Pool: \_\_\_\_\_ Pool Code: \_\_\_\_\_

### SUBMIT ACCURATE AND COMPLETE INFORMATION REQUIRED TO PROCESS THE TYPE OF APPLICATION INDICATED BELOW

1) **TYPE OF APPLICATION:** Check those which apply for [A]

A. Location – Spacing Unit – Simultaneous Dedication

☐ NSL      ☐ NSP (PROJECT AREA)      ☐ NSP (PRORATION UNIT)      ☐ SD

B. Check one only for [ I ] or [ II ]

[ I ] Commingling – Storage – Measurement

☐ DHC    ☐ CTB    ☐ PLC    ☐ PC    ☐ OLS    ☐ OLM

[ II ] Injection – Disposal – Pressure Increase – Enhanced Oil Recovery

☐ WFX    ☐ PMX    ☐ SWD    ☐ IPI    ☐ EOR    ☐ PPR

2) **NOTIFICATION REQUIRED TO:** Check those which apply.

- A. ☐ Offset operators or lease holders  
 B. ☐ Royalty, overriding royalty owners, revenue owners  
 C. ☐ Application requires published notice  
 D. ☐ Notification and/or concurrent approval by SLO  
 E. ☐ Notification and/or concurrent approval by BLM  
 F. ☐ Surface owner  
 G. ☐ For all of the above, proof of notification or publication is attached, and/or,  
 H. ☐ No notice required

#### FOR OCD ONLY

- ☐ Notice Complete  
☐ Application Content Complete

3) **CERTIFICATION:** I hereby certify that the information submitted with this application for administrative approval is **accurate** and **complete** to the best of my knowledge. I also understand that **no action** will be taken on this application until the required information and notifications are submitted to the Division.

**Note: Statement must be completed by an individual with managerial and/or supervisory capacity.**

\_\_\_\_\_  
 Print or Type Name

\_\_\_\_\_  
 Signature

\_\_\_\_\_  
 Date

\_\_\_\_\_  
 Phone Number

\_\_\_\_\_  
 e-mail Address



**Paula M. Vance**  
**Associate**  
**Phone** (505) 988-4421  
**Fax** (505) 819-5579  
 pmvance@hollandhart.com

February 12, 2025

**VIA ONLINE FILING**

Gerasimos Razatos, Acting Division Director  
 Oil Conservation Division  
 Department of Energy, Minerals and Natural Resources  
 1220 South Saint Francis Drive  
 Santa Fe, New Mexico 87505

**Re: Application of DJR Operating, LLC for administrative approval to surface commingle (pool/lease) oil and gas production from Participating Areas (“PA”) covering the Blanco Wash Unit (“BLU”) and Crow Canyon Unit (“CCU”) collectively comprised of All of Sections 25 & 26 and 32-36, Township 25 North, Range 8 West; All of Sections 3-10, the N/2 of Section 15, All of Sections 16-21, the S/2 of Section 27, All of Sections 28-30, and the NE/4 of Section 34, Township 24 South, Range 8 West; and All of Section 1, the E/2 of Section 2, the W/2 of Section 4, All of Sections 5, 8-17 & 20, the N/2 of Sections 21-23 and All of Section 24, Township 24 North, Range 9 West, NMPM, Rio Arriba County, New Mexico (the “Lands”)**

Dear Mr. Razatos:

DJR Operating, LLC (OGRID No. 371838) (“DJR”) seeks administrative approval to surface commingle (lease) diversely owned oil and gas production at the **Blanco Wash I19 Battery** *insofar as all existing and future wells committed to following participating areas:*

a) The 13,128.47-acre, more or less, Blanco Wash Unit Area (NMNM 137065X) comprised of All of Sections 6 & 7, 18 & 19, Township 24 North, Range 8 West, and All of Section 1, the E/2 of Section 2, the W/2 of Section 4, All of Sections 5, 8-17 & 20, the N/2 of Sections 21-23 and All of Section 24, Township 24 North, Range 9 West, which includes production from the:

Wells	Pool
<b>Blanco Wash Unit #510H</b> (API No. 30-045-38221)	Blanco Wash; Mancos (oil) [98173]
<b>Blanco Wash Unit #511H</b> (API No. 30-045-38222)	
<b>Blanco Wash Unit #512H</b> (API No. 30-045-38224)	

b) The 13,604.06-acre, more or less, Crow Canyon Unit Area (NMNM 135203X) comprised of All of Sections 25 & 26 and 32-36, Township 25 North, Range 8 West, and All of Sections 3-5, 8-10, the N/2 of Section 15, All of Section 16 & 17, 20 & 21, the S/2 of Section 27, All of Sections 28-30, and the NE/4 of Section 34, Township 24 South, Range 8 West, which includes production from the:



**Paula M. Vance**  
**Associate**  
**Phone** (505) 988-4421  
**Fax** (505) 819-5579  
 pmvance@hollandhart.com

Wells	Pool
<b>Crow Canyon Unit #102</b> (API No. 30-045-38227)	Crow Canyon Mancos [98194]
<b>Crow Canyon Unit #103</b> (API No. 30-045-38228)	
<b>Crow Canyon Unit #104</b> (API No. 30-045-38220)	

c) Pursuant to 19.15.12.10.C(4)(g), *from all future additions of pools, leases or leases and pools to the Blanco Wash I19 Battery* with notice provided only to the interest owners whose interest in the production is to be added.

Oil and gas production from these spacing units will be commingled and sold at the **Blanco Wash I19 Battery** located in the NE/4 SE/4 (Unit I) of Section 19, Township 24 North, Range 8 West. Gas production from the separators will be individually metered with a calibrated orifice meter that is manufactured to AGA specifications. Oil production from the separators will be separately metered using a Coriolis meter or turbine meter.

**Exhibit 1** is a land plat showing DJR's current development plan, flow lines, well pads, and central tank battery ("Facility Pad") in the subject area. The plat also identifies the wellbores (including surface/bottomhole locations) outlines the PAs for the BLU and CCU.

**Exhibit 2** is a completed Application for Surface Commingling (Diverse Ownership) Form C-107-B, that includes a statement from Alex Campbell, Production Engineer with DJR, with all of the required C-107-B information, including a description of the facilities and measurement devices to be utilized, and a detailed schematic of the surface facilities (attachment A to the statement).

**Exhibit 3** is a C-102 for each of the wells currently permitted or drilled and the proposed wells.

**Exhibit 4** are the approved Unit Agreements for the BLU and CCU, as well as the relevant federal serial register page authorizing each PA.

Ownership is diverse between the above-described BLU and CCU, each of which are either subject to a pooling agreement or a pooling order and are therefore considered "leases" as defined by 19.15.12.7(C) NMAC. **Exhibit 5** is a list of the interest owners (including any owners of royalty or overriding royalty interests) affected by this application, an example of the letters sent by certified mail advising the interest owners that any objections must be filed in writing with the Division within 20 days from the date the Division receives this application, and proof of mailing. A copy of this application has been provided to the Bureau of Land Management ("BLM") and the Federal Indian Minerals Office ("FIMO") since federal and allottee lands are involved, as well as the State Land Office ("NMSLO") since state lands are also involved.



**Paula M. Vance**  
**Associate**  
**Phone** (505) 988-4421  
**Fax** (505) 819-5579  
pmvance@hollandhart.com

Thank you for your attention to this matter, and please feel free to call if you have any questions or require additional information.

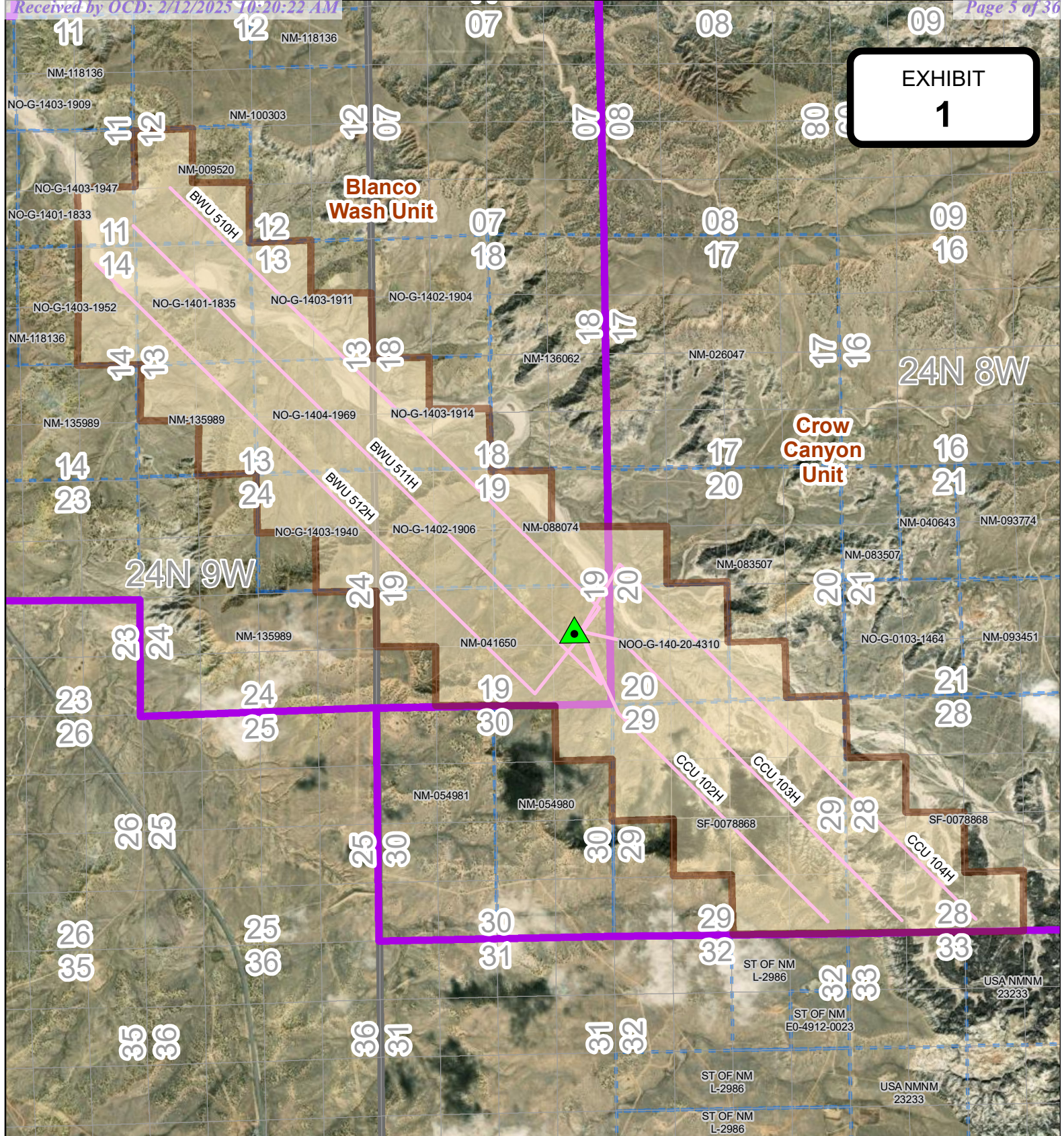
Sincerely,

A handwritten signature in blue ink, appearing to read "Paula M. Vance", positioned above a horizontal line.

Paula M. Vance  
ATTORNEY FOR DJR OPERATING, LLC



EXHIBIT  
1



Blanco Wash/ Crow Canyon Unit Area Lease Map




Sales Meter



WELLBORE SPACING UNITS  
UNIT BOUNDARY



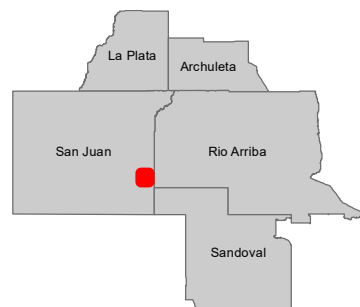
Section  
Township



LEASE BOUNDARIES



BWU\_119\_Wellbores\_270829



DJR OPERATING,  
LLC

Data Source Statement:  
BLM-FFO, Enduring Resources GIS, ESRI Inc.,  
NCE Surveys, USGS

0.25 0.5 Miles





District I  
1625 N. French Drive, Hobbs, NM 88240  
District II  
811 S. First St., Artesia, NM 88210  
District III  
1000 Rio Brazos Road, Aztec, NM 87410  
District IV  
1220 S. St Francis Dr, Santa Fe, NM  
87505

State of New Mexico  
Energy, Minerals and Natural Resources Department

Form C-107-B  
Revised August 1, 2011

**OIL CONSERVATION DIVISION**  
1220 S. St Francis Drive  
Santa Fe, New Mexico 87505

Submit the original  
application to the Santa Fe  
office with one copy to the  
appropriate District Office.

**APPLICATION FOR SURFACE COMMINGLING (DIVERSE OWNERSHIP)**

OPERATOR NAME: DJR Operating, LLC

OPERATOR ADDRESS: 6300 S. Syracuse Way, Suite 525, Centennial, CO 80111

APPLICATION TYPE:

☐ Pool Commingling ☐ Lease Commingling ☒ Pool and Lease Commingling ☐ Off-Lease Storage and Measurement (Only if not Surface Commingled)

LEASE TYPE: ☐ Fee ☒ State ☒ Federal

Is this an Amendment to existing Order? ☐ Yes ☒ No If "Yes", please include the appropriate Order No. \_\_\_\_\_  
Have the Bureau of Land Management (BLM) and State Land office (SLO) been notified in writing of the proposed commingling  
☒ Yes ☐ No

**(A) POOL COMMINGLING**  
Please attach sheets with the following information

(1) Pool Names and Codes	Gravities / BTU of Non-Commingled Production	Calculated Gravities / BTU of Commingled Production		Calculated Value of Commingled Production	Volumes
Blanco Wash; Mancos (oil) [98173]					
Crow Canyon Mancos [98194]					

- (2) Are any wells producing at top allowables? ☐ Yes ☒ No  
(3) Has all interest owners been notified by certified mail of the proposed commingling? ☒ Yes ☐ No.  
(4) Measurement type: ☒ Metering ☐ Other (Specify)  
(5) Will commingling decrease the value of production? ☐ Yes ☒ No If "yes", describe why commingling should be approved

**(B) LEASE COMMINGLING**  
Please attach sheets with the following information

- (1) Pool Name and Code.  
(2) Is all production from same source of supply? ☐ Yes ☐ No  
(3) Has all interest owners been notified by certified mail of the proposed commingling? ☐ Yes ☐ No  
(4) Measurement type: ☐ Metering ☐ Other (Specify)

**(C) POOL and LEASE COMMINGLING**  
Please attach sheets with the following information

- (1) Complete Sections A and E.

**(D) OFF-LEASE STORAGE and MEASUREMENT**  
Please attached sheets with the following information

- (1) Is all production from same source of supply? ☐ Yes ☐ No  
(2) Include proof of notice to all interest owners.

**(E) ADDITIONAL INFORMATION (for all application types)**  
Please attach sheets with the following information

- (1) A schematic diagram of facility, including legal location.  
(2) A plat with lease boundaries showing all well and facility locations. Include lease numbers if Federal or State lands are involved.  
(3) Lease Names, Lease and Well Numbers, and API Numbers.

I hereby certify that the information above is true and complete to the best of my knowledge and belief.

SIGNATURE:   
TYPE OR PRINT NAME Alex Campbell

TITLE: Vice President

DATE: 12/6/24

TELEPHONE NO.: 303-350-5107

E-MAIL ADDRESS: acampbell@enduringresources.com



DJR Operating, LLC  
6300 S. Syracuse Way, Suite 525  
Centennial, CO 80111  
(303) 573-1222

### APPLICATION FOR SURFACE (POOL/LEASE) COMMINGLING

DJR Operating, LLC. ("DJR") respectfully requests approval to surface (pool/lease) commingle oil & gas from all existing wells BLANCO WASH UNIT I19 HZ listed below:

<u>Lease Name</u>	<u>Legal</u>	<u>Associated Wells in Commingling App</u>
NOO-C-140-20-4310	24N 8W Sec 20: SW	Crow Canyon Unit 103H Crow Canyon Unit 104H
NMSF-078868	24N 8W Sec 29: All 24N 8W Sec 28: SW	Crow Canyon Unit 102H Crow Canyon Unit 103H Crow Canyon Unit 104H
NMNM-041650	24N 8W Sec 19: S2	Blanco Wash Unit 510H Blanco Wash Unit 511H Blanco Wash Unit 512H
NMNM-088074	24N 8W Sec 19: NE	Blanco Wash Unit 510H Blanco Wash Unit 511H Blanco Wash Unit 512H
NO-G-1402-1906	24N 8W Sec 19: NW	Blanco Wash Unit 510H Blanco Wash Unit 511H Blanco Wash Unit 512H
NMNM-136062	24N 8W Sec 18: SE	Blanco Wash Unit 510H
NO-G-1403-1914	24N 8W Sec 18: SW	Blanco Wash Unit 510H Blanco Wash Unit 511H Blanco Wash Unit 512H
NO-G-1402-1904	24N 8W Sec 18: NW	Blanco Wash Unit 510H
NO-G-1404-1969	24N 9W Sec 13: SE	Blanco Wash Unit 510H Blanco Wash Unit 511H Blanco Wash Unit 512H
NO-G-1403-1911	24N 9W Sec 13: NE	Blanco Wash Unit 510H Blanco Wash Unit 511H Blanco Wash Unit 512H
NO-G-1401-1835	24N 9W Sec 13: NW	Blanco Wash Unit 511H

These spacing units are initially dedicated to the following wells:

- Site Name: Blanco Wash I19 Pad
- Existing Wells: N/A
- Future Wells: Crow Canyon Unit 102H, 103H, 104H, Blanco Wash Unit 510H, 511H, 512H
- Site Location: 24N 8W Sec 19: NESE
- San Juan County, New Mexico
- Lease: NMNM-041650 / NMNM-135203X, NMNM-137065X
- Lat: 36.296803°, Long: -107.716156°



DJR Operating, LLC  
6300 S. Syracuse Way, Suite 525  
Centennial, CO 80111  
(303) 573-1222

Well Name	Location	API #	Pool	Oil BPD	Gravities	MSCFD	BTU
CROW CANYON UNIT #102H	I-19-24N-08W	30-045-38227	Crow Canyon; Mancos	TBD	TBD	TBD	TBD
CROW CANYON UNIT #103H	I-19-24N-08W	30-045-38228	Crow Canyon; Mancos	TBD	TBD	TBD	TBD
CROW CANYON UNIT #104H	I-19-24N-08W	30-045-38220	Crow Canyon; Mancos	TBD	TBD	TBD	TBD
BLANCO WASH UNIT #510H	I-19-24N-08W	30-045-38221	Blanco Wash; Mancos (Oil)	TBD	TBD	TBD	TBD
BLANCO WASH UNIT #511H	I-19-24N-09W	30-045-38222	Blanco Wash; Mancos (Oil)	TBD	TBD	TBD	TBD
BLANCO WASH UNIT #512H	I-19-24N-08W	30-045-38224	Blanco Wash; Mancos (Oil)	TBD	TBD	TBD	TBD

Well Name	Location	API #	Pool	Total Pooled Oil BPD	Calculated Gravity	Calculated Value Oil	Total Pooled MSCFD	Calculated BTU	Calculated Value Gas
CROW CANYON UNIT #102H	I-19-24N-08W	30-045-38227	Crow Canyon; Mancos	TBD	TBD	TBD	TBD	TBD	TBD
CROW CANYON UNIT #103H	I-19-24N-08W	30-045-38228	Crow Canyon; Mancos						
CROW CANYON UNIT #104H	I-19-24N-08W	30-045-38220	Crow Canyon; Mancos						
BLANCO WASH UNIT #510H	I-19-24N-08W	30-045-38221	Blanco Wash; Mancos (Oil)						
BLANCO WASH UNIT #511H	I-19-24N-09W	30-045-38222	Blanco Wash; Mancos (Oil)						
BLANCO WASH UNIT #512H	I-19-24N-08W	30-045-38224	Blanco Wash; Mancos (Oil)						

## PROCESS AND FLOW DESCRIPTIONS:

DJR plans to drill six wells on the I19 pad, each of which will have a dedicated 3-phase separator. All separators will be located at the Blanco Wash Unit I19 CTB. The 3-phase separators will accept the mixture of oil/gas/water and separate fluid into three independent streams (oil, gas, and water).

After gas is measured from each separator, it will combine into a single header and routes to three locations: compression, sales, and fuel gas. The majority of gas will flow to the compressor where it will be compressed to high pressure and utilized for gas lift injection. Prior to injection, gas will be measured via an orifice meter. Any excess gas not compressed will bypass the compressor and route to sales; sales gas will be measured by an orifice meter. A portion of gas will also route to the fuel gas scrubber to knock out liquids and route to various end users as a fuel source. All fuel gas is measured downstream of the scrubber.

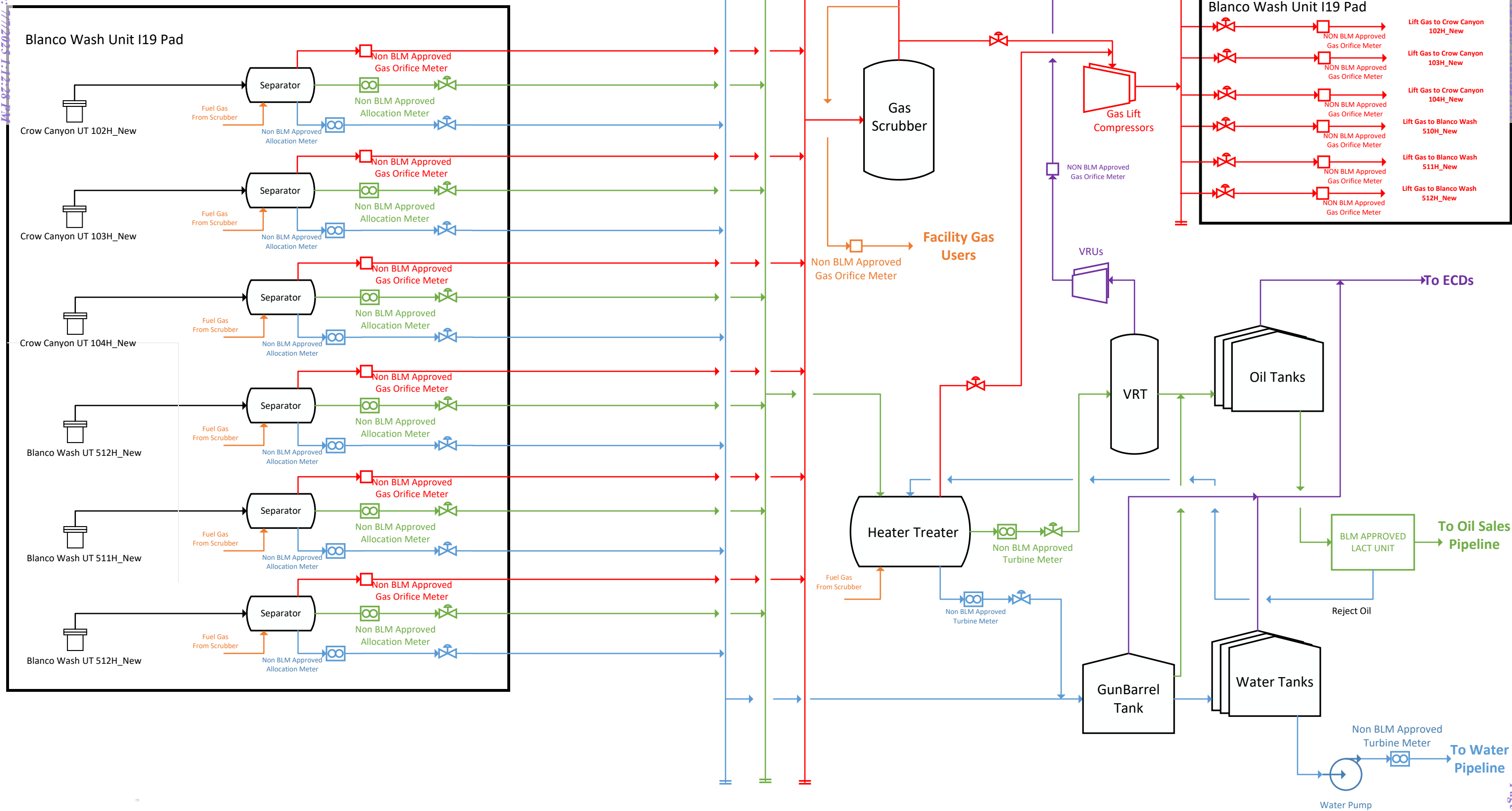
After oil is measured from each separator, it will combine into a single header and flow to (1) heater treater and (1-2) VRTs before flowing to (1) 750 BBL Gunbarrel tank before flowing to (4) 500 BBL oil tanks. After water is measured from each separator, it will combine into a single



DJR Operating, LLC  
6300 S. Syracuse Way, Suite 525  
Centennial, CO 80111  
(303) 573-1222

header and flows to (2) 500 BBL water tank. Every tank will utilize guided wave radar to measure oil and water volumes. Flash gas from the tanks will combine into a vent header routed to (4) vapor recover unit (VRU). The VRU compresses this gas and it will be measured via an orifice meter prior to being routed to the sales header. If the VRUs are down, the tank vents are routed to (6) ECDs.

The oil combines from each tank and routes to a charge pump. Once enough oil accumulates, oil is pumped to the LACT unit via the charge pump. Any oil that does not meet specifications is rejected by the LACT and returned to the oil tanks. From the water tank, water routes to the water pump within the LACT unit. Once enough water accumulates, the water pump activates and boosts the water into the Midstream Gather's line and facilities.



EXHIBIT

4

Form C-102  
August 1, 2011DISTRICT I1625 N. French Dr., Hobbs, N.M. 88240  
Phone: (575) 393-6161 Fax: (575) 393-0720DISTRICT II811 S. First St., Artesia, N.M. 88210  
Phone: (575) 748-1283 Fax: (575) 748-9720DISTRICT III1000 Rio Brazos Rd., Aztec, N.M. 87410  
Phone: (505) 334-6178 Fax: (505) 334-6170DISTRICT IV1220 S. St. Francis Dr., Santa Fe, NM 87505  
Phone: (505) 476-3460 Fax: (505) 476-3462State of New Mexico  
Energy, Minerals & Natural Resources Department

## OIL CONSERVATION DIVISION

1220 South St. Francis Dr.  
Santa Fe, NM 87505Submit one copy to appropriate  
District Office☐ AMENDED REPORT

## WELL LOCATION AND ACREAGE DEDICATION PLAT

<sup>1</sup> API Number 30-045-38221	<sup>2</sup> Pool Code 98173	<sup>3</sup> Pool Name BLANCO WASH UNIT OIL POOL
<sup>4</sup> Property Code 325180	<sup>5</sup> Property Name BLANCO WASH UNIT	<sup>6</sup> Well Number 510H
<sup>7</sup> GRID No. 371838	<sup>8</sup> Operator Name DJR OPERATING, LLC	<sup>9</sup> Elevation 6693'

<sup>10</sup> Surface Location

UL or lot no.	Section	Township	Range	Lot Idn	Feet from the	North/South line	Feet from the	East/West line	County
I	19	24N	8W		1577'	SOUTH	662'	EAST	SAN JUAN

<sup>11</sup> Bottom Hole Location If Different From Surface

UL or lot no.	Section	Township	Range	Lot Idn	Feet from the	North/South line	Feet from the	East/West line	County
G	13	24N	9W		1480'	NORTH	1791'	EAST	SAN JUAN

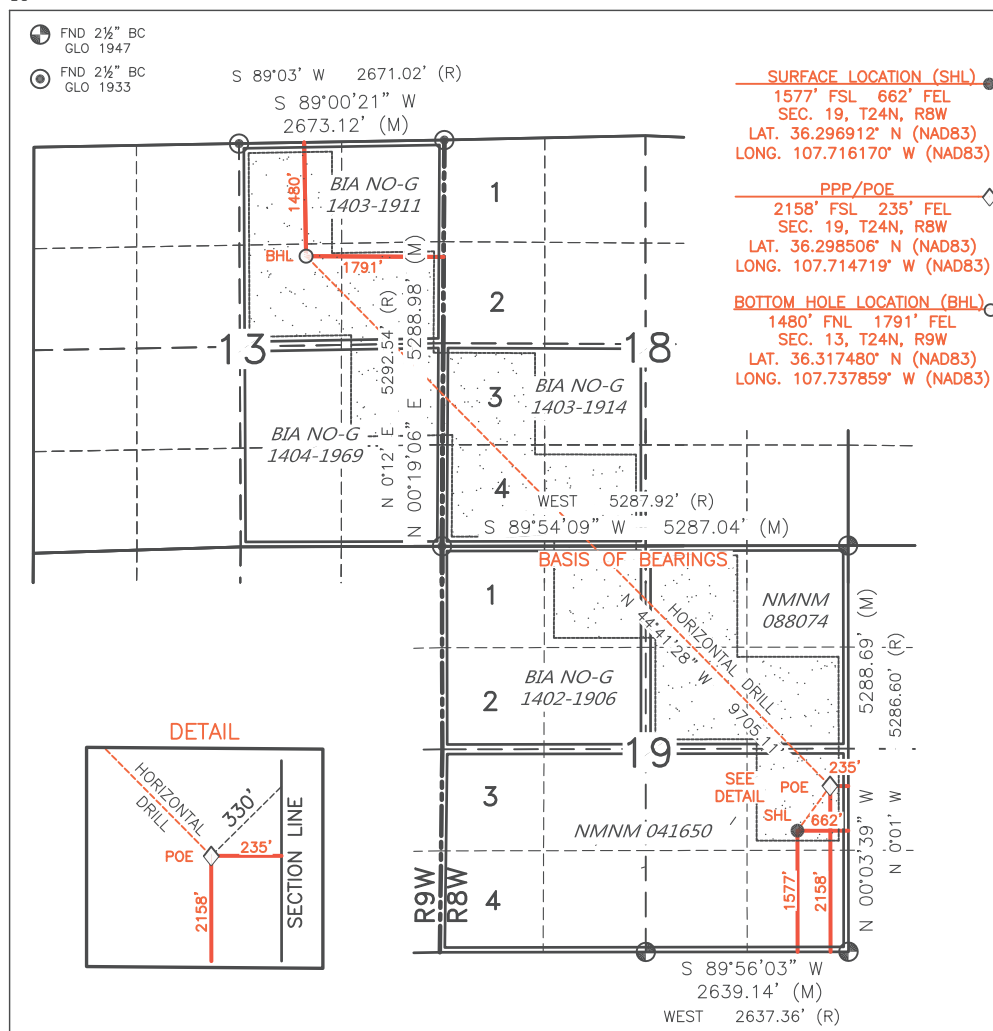
<sup>12</sup> Dedicated Acres PENETRATED SPACING UNIT;  
SEC 19: NE/SE, SE/NE, SW/NE, NW/NE & NE/NW  
(200 AC.); SEC 18: SE/SW, LOT 3 & LOT 4 (120.93  
AC.); SEC. 13: NE/SE, SE/NE, SW/NE & NW/NE (160  
AC.) = 480.93 ACRES TOTAL

<sup>13</sup> Joint or Infill<sup>14</sup> Consolidation Code<sup>15</sup> Order No.

R-13931

NO ALLOWABLE WILL BE ASSIGNED TO THIS COMPLETION UNTIL ALL INTERESTS HAVE BEEN CONSOLIDATED  
OR A NON-STANDARD UNIT HAS BEEN APPROVED BY THE DIVISION

16



## 17 OPERATOR CERTIFICATION

I hereby certify that the information contained herein is true and complete to the best of my knowledge and belief, and that this organization either owns a working interest or unleased mineral interest in the land including the proposed bottom hole location or has a right to drill this well at this location pursuant to a contract with an owner of such a mineral or working interest, or to a voluntary pooling agreement or a compulsory pooling order heretofore entered by the division.

Shaw-Marie Ford 3/21/24

Signature

Date

Shaw-Marie Ford

Printed Name

sford@enduringresources.com

E-mail Address


## SURVEYOR CERTIFICATION

I hereby certify that the well location shown on this plat was plotted from field notes of actual surveys made by me or under my supervision, and that the same is true and correct to the best of my belief.

AUGUST 22, 2019

Date of Survey

Signature and Seal of Professional Surveyor:



Certificate Number

11393



**DISTRICT I**

1625 N. French Dr., Hobbs, N.M. 88240  
Phone: (575) 393-6161 Fax: (575) 393-0720

**DISTRICT II**

811 S. First St., Artesia, N.M. 88210  
Phone: (505) 748-1283 Fax: (505) 748-9720

**DISTRICT III**

1000 Rio Brazos Rd., Aztec, N.M. 87410  
Phone: (505) 334-6178 Fax: (505) 334-6170

**DISTRICT IV**

1220 S. St. Francis Dr., Santa Fe, NM 87505  
Phone: (505) 476-3460 Fax: (505) 476-3462

State of New Mexico  
Energy, Minerals & Natural Resources Department

Form C-102  
Revised August 1, 2011

OIL CONSERVATION DIVISION  
1220 South St. Francis Dr.  
Santa Fe, NM 87505

Submit one copy to appropriate  
District Office

☐ AMENDED REPORT

WELL LOCATION AND ACREAGE DEDICATION PLAT

<sup>1</sup> API Number 30-045-38222	<sup>2</sup> Pool Code 98173	<sup>3</sup> Pool Name BLANCO WASH UNIT OIL POOL
<sup>4</sup> Property Code 325180	<sup>5</sup> Property Name BLANCO WASH UNIT	<sup>6</sup> Well Number 511H
<sup>7</sup> GRID No. 371838	<sup>8</sup> Operator Name DJR OPERATING, LLC	<sup>9</sup> Elevation 6693'

<sup>10</sup> Surface Location

UL or lot no.	Section	Township	Range	Lot Idn	Feet from the	North/South line	Feet from the	East/West line	County
I	19	24N	8W		1558'	SOUTH	660'	EAST	SAN JUAN

<sup>11</sup> Bottom Hole Location If Different From Surface

UL or lot no.	Section	Township	Range	Lot Idn	Feet from the	North/South line	Feet from the	East/West line	County
G	13	24N	9W		2309'	NORTH	2639'	EAST	SAN JUAN

<sup>12</sup> Dedicated Acres  
SEC 19: SE/4, NE/SW, SW/NE & NW/4 (400.95 AC.);  
SEC 24: NE/NE (40 AC.); SEC 18: LOT 4 (40.50 AC.);  
SEC. 13: SE/4, NE/SW, SW/NE & SE/NW (280 AC.) =  
761.45 ACRES TOTAL

<sup>13</sup> Joint or Infill

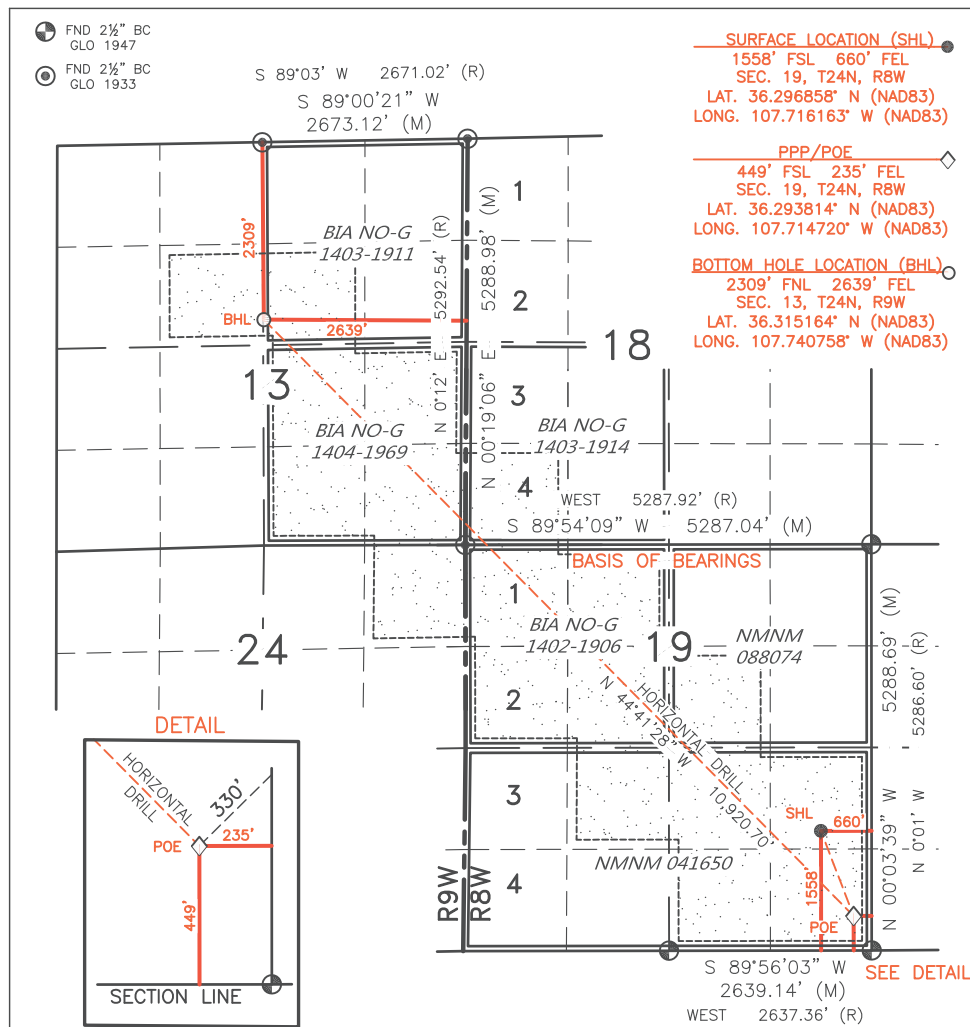
<sup>14</sup> Consolidation Code

<sup>15</sup> Order No.

R-13931

NO ALLOWABLE WILL BE ASSIGNED TO THIS COMPLETION UNTIL ALL INTERESTS HAVE BEEN CONSOLIDATED  
OR A NON-STANDARD UNIT HAS BEEN APPROVED BY THE DIVISION

16



17 OPERATOR CERTIFICATION

I hereby certify that the information contained herein is true and complete to the best of my knowledge and belief, and that this organization either owns a working interest or unleased mineral interest in the land including the proposed bottom hole location or has a right to drill this well at this location pursuant to a contract with an owner of such a mineral or working interest, or to a voluntary pooling agreement or a compulsory pooling order heretofore entered by the division.

Shaw-Marie Ford 3/21/24  
Signature Date

Shaw-Marie Ford

Printed Name

sford@enduringresources.com

E-mail Address


SURVEYOR CERTIFICATION

I hereby certify that the well location shown on this plat was plotted from field notes of actual surveys made by me or under my supervision, and that the same is true and correct to the best of my belief.

AUGUST 22, 2019

Date of Survey

Signature and Seal of Professional Surveyor:



Certificate Number

11393

**DISTRICT I**1625 N. French Dr., Hobbs, N.M. 88240  
Phone: (575) 393-6161 Fax: (575) 393-0720**DISTRICT II**811 S. First St., Artesia, N.M. 88210  
Phone: (575) 748-1283 Fax: (575) 748-9720**DISTRICT III**1000 Rio Brazos Rd., Aztec, N.M. 87410  
Phone: (505) 334-6178 Fax: (505) 334-6170**DISTRICT IV**1220 S. St. Francis Dr., Santa Fe, NM 87505  
Phone: (505) 476-3460 Fax: (505) 476-3462State of New Mexico  
Energy, Minerals & Natural Resources DepartmentForm C-102  
Revised August 1, 2011Submit one copy to appropriate  
District OfficeOIL CONSERVATION DIVISION  
1220 South St. Francis Dr.  
Santa Fe, NM 87505☐ AMENDED REPORT

## WELL LOCATION AND ACREAGE DEDICATION PLAT

<sup>1</sup> API Number 30-045-38224	<sup>2</sup> Pool Code 98173	<sup>3</sup> Pool Name BLANCO WASH UNIT OIL POOL
<sup>4</sup> Property Code 325180	<sup>5</sup> Property Name BLANCO WASH UNIT	<sup>6</sup> Well Number 512H
<sup>7</sup> GRID No. 371838	<sup>8</sup> Operator Name DJR OPERATING, LLC	<sup>9</sup> Elevation 6693'

<sup>10</sup> Surface Location

UL or lot no.	Section	Township	Range	Lot Idn	Feet from the	North/South line	Feet from the	East/West line	County
I	19	24N	8W		1538'	SOUTH	658'	EAST	SAN JUAN

<sup>11</sup> Bottom Hole Location If Different From Surface

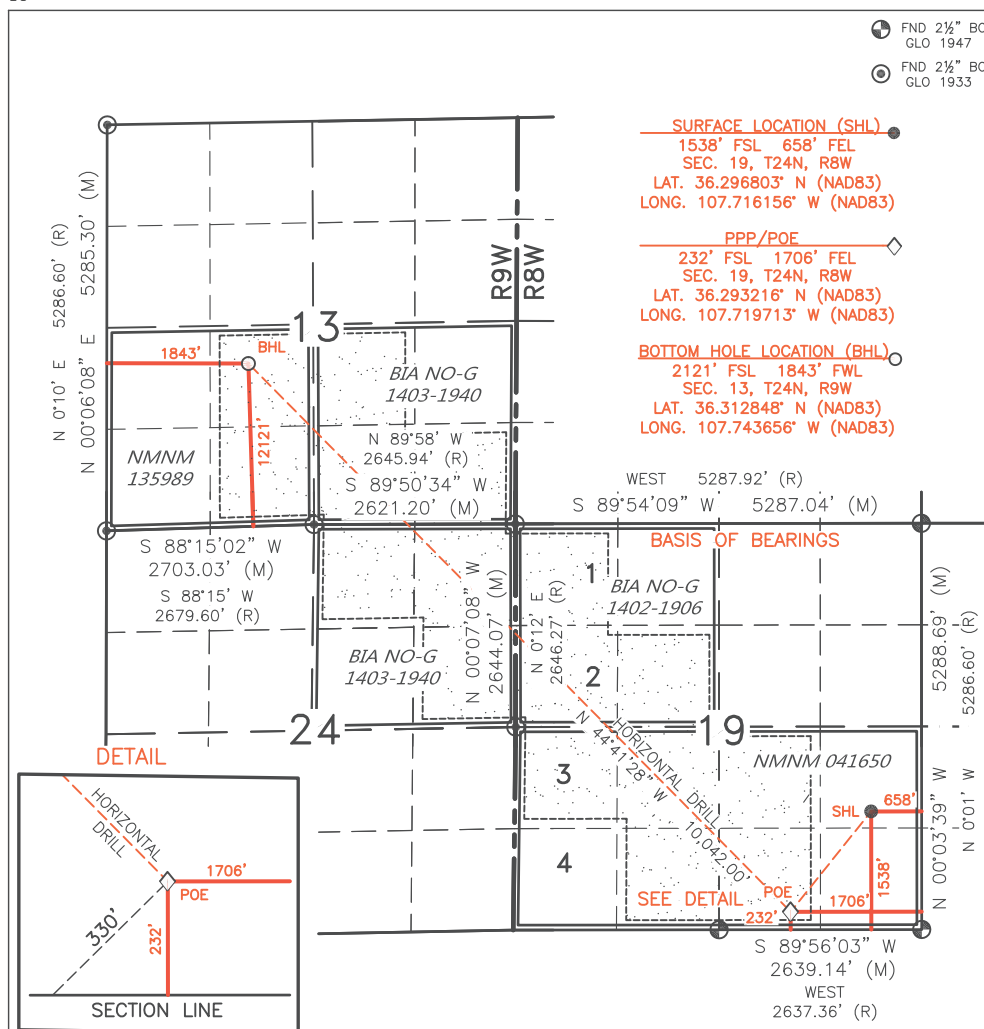
UL or lot no.	Section	Township	Range	Lot Idn	Feet from the	North/South line	Feet from the	East/West line	County
K	13	24N	9W		2121'	SOUTH	1843'	WEST	SAN JUAN

<sup>12</sup> Dedicated Acres  
SEC 19: SW/SE, NW/SE, SE/SW, NE/SW, LOT 3, SE/NW,  
LOT 2 & LOT 1 (321.33 AC.); SEC 24: SE/NE, NE/NE &  
NW/NE (120 AC.); SEC. 13: SE/SE, SW/SE, NW/SE,  
SE/SW & NE/SW (200 AC.) = 641.33 ACRES TOTAL<sup>13</sup> Joint or Infill<sup>14</sup> Consolidation Code<sup>15</sup> Order No.

R-13931

NO ALLOWABLE WILL BE ASSIGNED TO THIS COMPLETION UNTIL ALL INTERESTS HAVE BEEN CONSOLIDATED  
OR A NON-STANDARD UNIT HAS BEEN APPROVED BY THE DIVISION

16

FND 2 1/2" BC  
GLO 1947  
FND 2 1/2" BC  
GLO 1933

## 17 OPERATOR CERTIFICATION

I hereby certify that the information contained herein is true and complete to the best of my knowledge and belief, and that this organization either owns a working interest or unleased mineral interest in the land including the proposed bottom hole location or has a right to drill this well at this location pursuant to a contract with an owner of such a mineral or working interest, or to a voluntary pooling agreement or a compulsory pooling order heretofore entered by the division.

Shaw-Marie Ford 3/21/24  
Signature DateShaw-Marie Ford  
Printed Name

sford@enduringresources.com

E-mail Address


## SURVEYOR CERTIFICATION

I hereby certify that the well location shown on this plat was plotted from field notes of actual surveys made by me or under my supervision, and that the same is true and correct to the best of my belief.

AUGUST 22, 2019

Date of Survey

Signature and Seal of Professional Surveyor:



Certificate Number

11393

**DISTRICT I**1625 N. French Dr., Hobbs, N.M. 88240  
Phone: (575) 393-6161 Fax: (575) 393-0720**DISTRICT II**811 S. First St., Artesia, N.M. 88210  
Phone: (575) 748-1283 Fax: (575) 748-9720**DISTRICT III**1000 Rio Brazos Rd., Aztec, N.M. 87410  
Phone: (505) 334-6178 Fax: (505) 334-6170**DISTRICT IV**1220 S. St. Francis Dr., Santa Fe, NM 87505  
Phone: (505) 476-3460 Fax: (505) 476-3462State of New Mexico  
Energy, Minerals & Natural Resources DepartmentForm C-102  
Revised August 1, 2011Submit one copy to appropriate  
District OfficeOIL CONSERVATION DIVISION  
1220 South St. Francis Dr.  
Santa Fe, NM 87505☐ AMENDED REPORT

## WELL LOCATION AND ACREAGE DEDICATION PLAT

<sup>1</sup> API Number 30-045-38227	<sup>2</sup> Pool Code 98194	<sup>3</sup> Pool Name CROW CANYON MANCOS OIL POOL
<sup>4</sup> Property Code 325183	<sup>5</sup> Property Name CROW CANYON UNIT	<sup>6</sup> Well Number 102H
<sup>7</sup> GRID No. 371838	<sup>8</sup> Operator Name DJR OPERATING, LLC	<sup>9</sup> Elevation 6693'

<sup>10</sup> Surface Location

UL or lot no.	Section	Township	Range	Lot Idn	Feet from the	North/South line	Feet from the	East/West line	County
I	19	24N	8W		1597'	SOUTH	664'	EAST	SAN JUAN

<sup>11</sup> Bottom Hole Location If Different From Surface

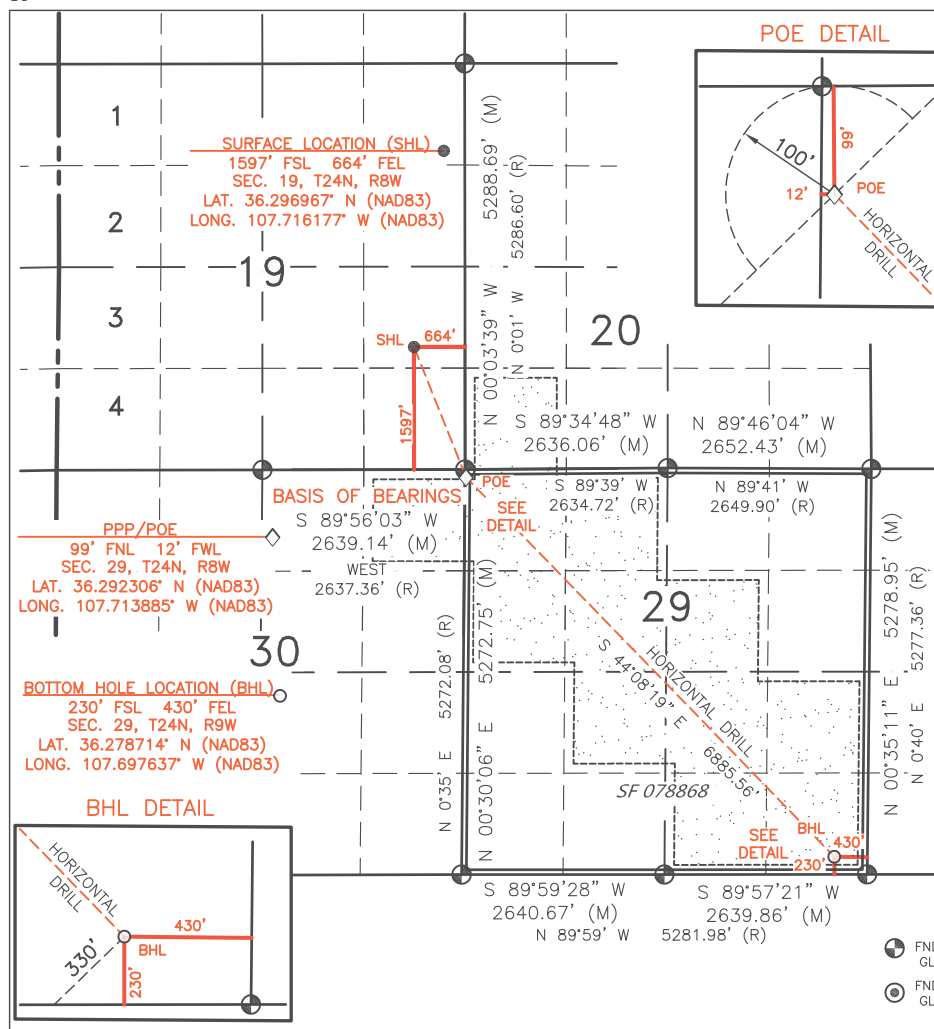
UL or lot no.	Section	Township	Range	Lot Idn	Feet from the	North/South line	Feet from the	East/West line	County
P	29	24N	8W		230'	SOUTH	430'	EAST	SAN JUAN

<sup>12</sup> Dedicated Acres  
PENETRATED SPACING UNIT;  
SEC 20: SW/SW (40 AC.); SEC 30: NE/NE  
(40 AC.); SEC 29: NW/4, NE/SW, SW/NE &  
SE/4 (400 AC.) = 480 ACRES TOTAL<sup>13</sup> Joint or Infill<sup>14</sup> Consolidation Code<sup>15</sup> Order No.

R-14090 R-14090A

NO ALLOWABLE WILL BE ASSIGNED TO THIS COMPLETION UNTIL ALL INTERESTS HAVE BEEN CONSOLIDATED  
OR A NON-STANDARD UNIT HAS BEEN APPROVED BY THE DIVISION

16



## 17 OPERATOR CERTIFICATION

I hereby certify that the information contained herein is true and complete to the best of my knowledge and belief, and that this organization either owns a working interest or unleased mineral interest in the land including the proposed bottom hole location or has a right to drill this well at this location pursuant to a contract with an owner of such a mineral or working interest, or to a voluntary pooling agreement or a compulsory pooling order heretofore entered by the division.

Shaw-Marie Ford 3/21/24  
Signature Date

Shaw-Marie Ford  
Printed Name

sford@enduringresources.com  
E-mail Address


## SURVEYOR CERTIFICATION

I hereby certify that the well location shown on this plat was plotted from field notes of actual surveys made by me or under my supervision, and that the same is true and correct to the best of my belief.

AUGUST 22, 2019

Date of Survey

Signature and Seal of Professional Surveyor:



Certificate Number

11393



**DISTRICT I**1625 N. French Dr., Hobbs, N.M. 88240  
Phone: (575) 393-6161 Fax: (575) 393-0720**DISTRICT II**811 S. First St., Artesia, N.M. 88210  
Phone: (575) 748-1283 Fax: (575) 748-9720**DISTRICT III**1000 Rio Brazos Rd., Aztec, N.M. 87410  
Phone: (505) 334-6178 Fax: (505) 334-6170**DISTRICT IV**1220 S. St. Francis Dr., Santa Fe, NM 87505  
Phone: (505) 476-3460 Fax: (505) 476-3462State of New Mexico  
Energy, Minerals & Natural Resources DepartmentForm C-102  
Revised August 1, 2011Submit one copy to appropriate  
District OfficeOIL CONSERVATION DIVISION  
1220 South St. Francis Dr.  
Santa Fe, NM 87505☐ AMENDED REPORT

## WELL LOCATION AND ACREAGE DEDICATION PLAT

<sup>1</sup> API Number <b>30-045-38228</b>	<sup>2</sup> Pool Code <b>98194</b>	<sup>3</sup> Pool Name <b>CROW CANYON MANCOS OIL POOL</b>
<sup>4</sup> Property Code <b>325183</b>	<sup>5</sup> Property Name <b>CROW CANYON UNIT</b>	<sup>6</sup> Well Number <b>103H</b>
<sup>7</sup> OGRID No. <b>371838</b>	<sup>8</sup> Operator Name <b>DJR OPERATING, LLC</b>	<sup>9</sup> Elevation <b>6693'</b>

<sup>10</sup> Surface Location

UL or lot no.	Section	Township	Range	Lot Idn	Feet from the	North/South line	Feet from the	East/West line	County
I	19	24N	8W		1617'	SOUTH	666'	EAST	SAN JUAN

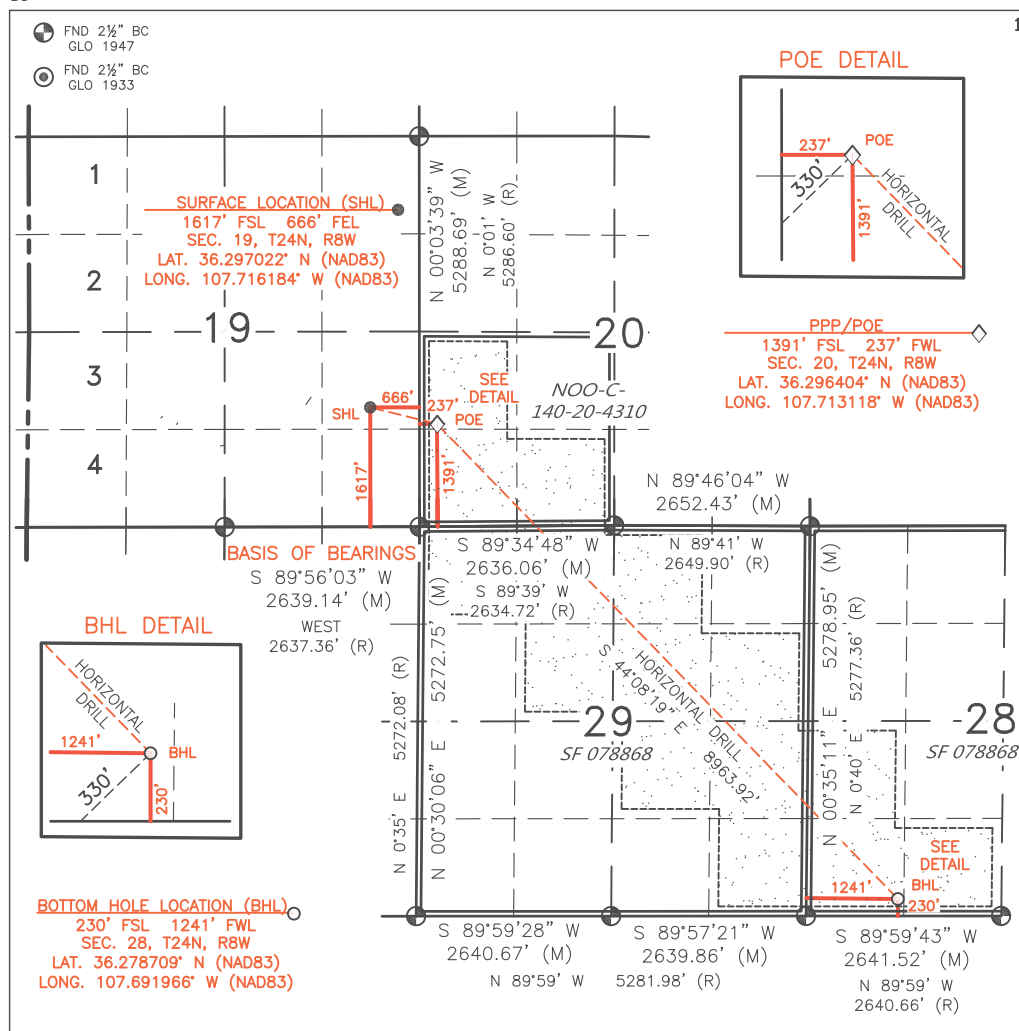
<sup>11</sup> Bottom Hole Location If Different From Surface

UL or lot no.	Section	Township	Range	Lot Idn	Feet from the	North/South line	Feet from the	East/West line	County
M	28	24N	8W		230'	SOUTH	1241'	WEST	SAN JUAN

<sup>12</sup> Dedicated Acres **PENETRATED SPACING UNIT;**  
SEC 20: NW/SW, SW/SW & SE/SW (120 AC.); SEC 29:  
NW/NW, NE/NW, SE/NW, NW/NE, SW/NE, SE/NE, NW/SE,  
NE/SE & SE/SE (360 AC.) = SEC 28: NW/SW, SW/SW &  
SE/SW (120 AC.) = 600 ACRES TOTAL

<sup>13</sup> Joint or Infill<sup>14</sup> Consolidation Code<sup>15</sup> Order No.**R-14090 R-14090A**NO ALLOWABLE WILL BE ASSIGNED TO THIS COMPLETION UNTIL ALL INTERESTS HAVE BEEN CONSOLIDATED  
OR A NON-STANDARD UNIT HAS BEEN APPROVED BY THE DIVISION

16



**DISTRICT I**1625 N. French Dr., Hobbs, N.M. 88240  
Phone: (575) 393-6161 Fax: (575) 393-0720**DISTRICT II**811 S. First St., Artesia, N.M. 88210  
Phone: (505) 748-1283 Fax: (505) 748-9720**DISTRICT III**1000 Rio Brazos Rd., Aztec, N.M. 87410  
Phone: (505) 334-6178 Fax: (505) 334-6170**DISTRICT IV**1220 S. St. Francis Dr., Santa Fe, NM 87505  
Phone: (505) 476-3460 Fax: (505) 476-3462State of New Mexico  
Energy, Minerals & Natural Resources DepartmentForm C-102  
Revised August 1, 2011Submit one copy to appropriate  
District OfficeOIL CONSERVATION DIVISION  
1220 South St. Francis Dr.  
Santa Fe, NM 87505☐ AMENDED REPORT

## WELL LOCATION AND ACREAGE DEDICATION PLAT

<sup>1</sup> API Number 30-045-38220	<sup>2</sup> Pool Code 98194	<sup>3</sup> Pool Name CROW CANYON MANCOS OIL POOL
<sup>4</sup> Property Code 325183	<sup>5</sup> Property Name CROW CANYON UNIT	<sup>6</sup> Well Number 104H
<sup>7</sup> OGRID No. 371838	<sup>8</sup> Operator Name DJR OPERATING, LLC	<sup>9</sup> Elevation 6693'

<sup>10</sup> Surface Location

UL or lot no.	Section	Township	Range	Lot Idn	Feet from the	North/South line	Feet from the	East/West line	County
I	19	24N	8W		1637'	SOUTH	668'	EAST	SAN JUAN

<sup>11</sup> Bottom Hole Location If Different From Surface

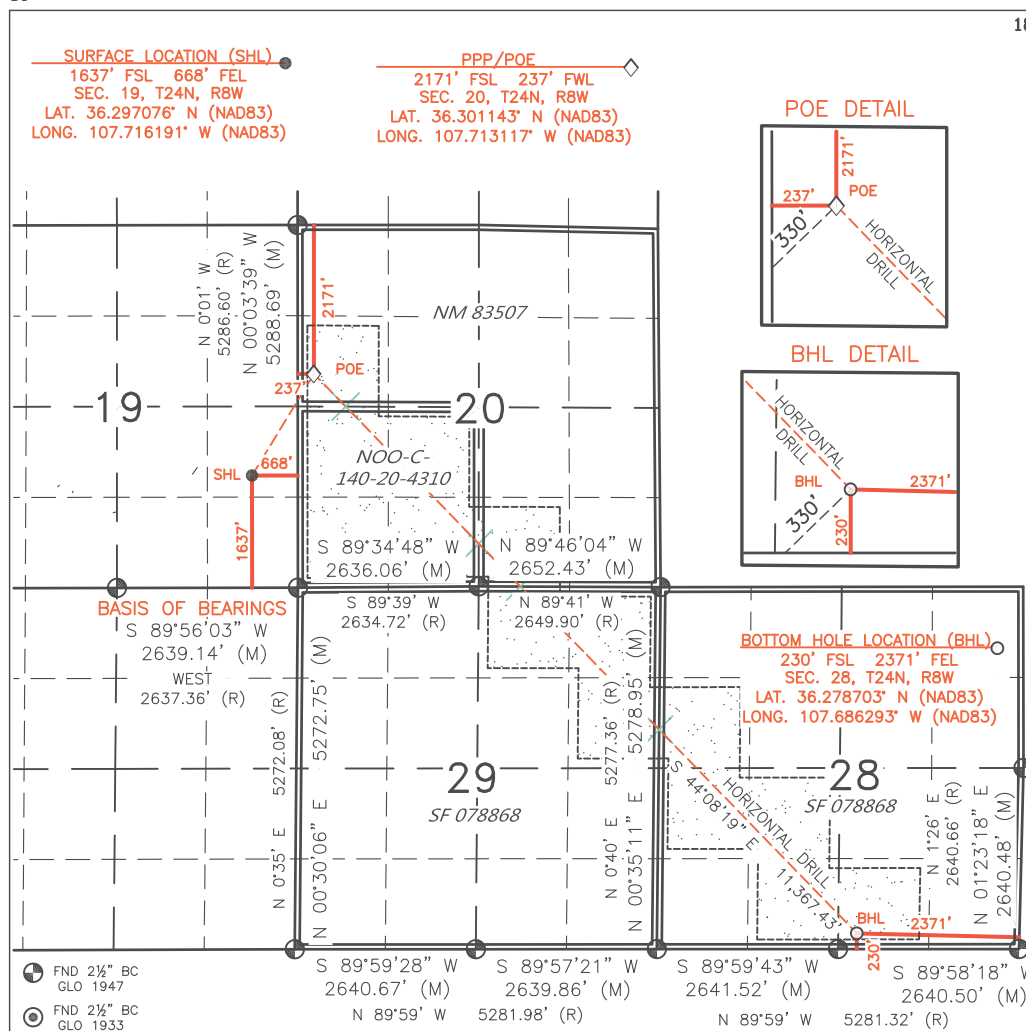
UL or lot no.	Section	Township	Range	Lot Idn	Feet from the	North/South line	Feet from the	East/West line	County
O	28	24N	8W		230'	SOUTH	2371L	EAST	SAN JUAN

<sup>12</sup> Dedicated Acres  
SEC 20: SW/NW, NW/SW, NE/SW, SE/SW & SW/SE (200 AC.); SEC 29: NW/NE, NE/NE & SE/NE (120 AC.); SEC 28: SW/NW, NW/SW, NE/SW, SE/SW & SW/SE (200 AC.) = 520 ACRES TOTAL<sup>13</sup> Joint or Infill<sup>14</sup> Consolidation Code<sup>15</sup> Order No.

R-14090 R-14090A

NO ALLOWABLE WILL BE ASSIGNED TO THIS COMPLETION UNTIL ALL INTERESTS HAVE BEEN CONSOLIDATED  
OR A NON-STANDARD UNIT HAS BEEN APPROVED BY THE DIVISION

16



## 17 OPERATOR CERTIFICATION

I hereby certify that the information contained herein is true and complete to the best of my knowledge and belief, and that this organization either owns a working interest or unleased mineral interest in the land including the proposed bottom hole location or has a right to drill this well at this location pursuant to a contract with an owner of such a mineral or working interest, or to a voluntary pooling agreement or a compulsory pooling order heretofore entered by the division.

Shaw-Marie Ford 3/21/24  
Signature Date

Shaw-Marie Ford  
Printed Name


sford@enduringresources.com  
E-mail Address

## SURVEYOR CERTIFICATION

I hereby certify that the well location shown on this plat was plotted from field notes of actual surveys made by me or under my supervision, and that the same is true and correct to the best of my belief.

AUGUST 22, 2019

Date of Survey  
Signature and Seal of Professional Surveyor:



Certificate Number 11393

**Enduring Resources San Juan, LLC**

6300 South Syracuse Way, Suite 525, Centennial, CO 80111  
Telephone 303 573-1222 Fax 303 573 0461

**TO: All Mineral Owners:**

**RE: Enclosed Commingling Application – Frequently Asked Questions**

Ladies and Gentlemen:

DJR Operating, LLC (“DJR”), a subsidiary of Enduring Resources San Juan, LLC, plans to drill and complete an additional well, or wells, that can be efficiently tied into an existing central tank battery and avoid unnecessary additional surface disturbance. DJR is required by the New Mexico Oil Conservation Division to send a copy of the commingling application to all mineral owners whose oil and gas production is sold from this central tank battery. The application is very technical in nature and may be confusing to anyone who is not familiar with oil and gas operations. We anticipate that you may have questions about the application, and we hope that the following information may be helpful to you.

**1. What is the purpose of the Commingling Application?**

DJR is requesting the approval of the New Mexico Oil Conservation Division (“NMOCD”) to use its existing surface facilities for the sale of oil and gas from one or more additional wells it plans to drill near the central tank battery. This is the most efficient use of DJR’s equipment and reduces the amount of surface disturbance from our operations.

**2. Will approval of the commingling application impact existing production or royalties that are paid out of production from other wells that are tied into the same tank battery?**

No, each existing well and each new well is separately metered with equipment that is regularly inspected and approved by the BLM and the NMOCD, and the royalty paid on existing producing wells is not affected in any way by this application.

**3. What are the attachments included with the letter?**

- The transmittal letter states that a complete copy of DJR’s application is enclosed, and if there are no objections filed with the NMOCD within 20 days, the NMOCD may approve the application administratively, without a hearing. The Bureau of Land Management has already approved commingling at this facility.
- The application was filed online and includes a list of existing wells being commingled and a list of new wells that will be added to the sales point tank battery.
- Exhibit 1 is a map of the central tank battery in the Blanco Wash Unit where the commingling will occur.
- Exhibit 2 is the completed application required by the NMOCD and includes a flow diagram showing how the oil and gas is metered to ensure accuracy in reporting production.
- Exhibit 3 is the information submitted to the BLM for each new well, including plats.
- Exhibit 4 are copies of the Unit Agreements for the Blanco Wash Unit and the Crow Canyon Unit covering both the existing wells and the new wells. These are undivided units

and the Participating Area for sharing in production from the unit wells is the same as the entire unit.

- Exhibit 5 is a list that DJR received from the Federal Indian Mineral Office (“FIMO”) of allottees who have a mineral interest in the Blanco Wash/Crow Canyon Units who received a copy of this correspondence.

**4. Do I need to sign anything or return any documents to the NMOCD?**

No, the application packet has been mailed to you for notice purposes only, and no signatures or documents need to be returned. The NMOCD requires the operator to send each mineral owners a copy of the application to notify you of your right to object, and for you to retain for your records if you wish.

If you have any questions about the information in the application, please don’t hesitate to contact us.

Sincerely,

**DJR OPERATING, LLC**

Alex B. Campbell, Vice President - Land



**Paula M. Vance**  
**Associate**  
**Phone** (505) 988-4421  
**Fax** (505) 819-5579  
pmvance@hollandhart.com

January 22, 2025

**CERTIFIED MAIL**  
**RETURN RECEIPT REQUESTED**

**TO: ALL AFFECTED PARTIES**

**Re: Application of DJR Operating, LLC for administrative approval to surface commingle (pool/lease) oil and gas production from Participating Areas ("PA") covering the Blanco Wash Unit ("BLU") and Crow Canyon Unit ("CCU") collectively comprised of All of Sections 25 & 26 and 32-36, Township 25 North, Range 8 West; All of Sections 3-10, the N/2 of Section 15, All of Sections 16-21, the S/2 of Section 27, All of Sections 28-30, and the NE/4 of Section 34, Township 24 South, Range 8 West; and All of Section 1, the E/2 of Section 2, the W/2 of Section 4, All of Sections 5, 8-17 & 20, the N/2 of Sections 21-23 and All of Section 24, Township 24 North, Range 9 West, NMPM, Rio Arriba County, New Mexico (the "Lands")**

Ladies and Gentlemen:

Enclosed is a copy of the above-referenced application, which was filed with the New Mexico Oil Conservation Division on this date. Division rules require that a copy of this application be provided to you (there are no documents in this notice packet for you to sign). Any objection to this application must be filed in writing within twenty days from the date the Division receives the application at the Division's Santa Fe office located at 1220 South St. Francis Drive, Santa Fe, New Mexico, 87505. If no objection is received within this twenty-day period, this application may be approved administratively by the Division.

If you have any questions about this application, please contact the following:

Anita Ashland  
DJR Operating, LLC  
(303) 350-5116  
aashland@enduringresources.com

Sincerely,

A handwritten signature in blue ink, appearing to read "Paula M. Vance".

---

Paula M. Vance  
ATTORNEY FOR DJR OPERATING, LLC



Exhibit 4 & Exhibit 5  
(notice lists) are  
confidential and have  
been removed from  
public view

# SANTA FE NEW MEXICAN

Founded 1849

HOLLAND AND HART  
PO Box 2208  
Santa Fe, NM 87504-2208

ACCOUNT:	S1200
AD NUMBER:	88902
TAG LINE	LEGAL #93441
P.O.#:	
1 TIME(S)	\$1355.05
AFFIDAVIT	0.00
TAX	110.94
TOTAL	1465.99

## AFFIDAVIT OF PUBLICATION

STATE OF NEW MEXICO  
COUNTY OF SANTA FE

I, Alejandra Molina, being first duly sworn declare and say that I am Legal Advertising Representative of THE SANTA FE NEW MEXICAN, a daily newspaper published in the English language, and having a general circulation in the Counties of Santa Fe, Rio Arriba, San Miguel, and Los Alamos, State of New Mexico and being a newspaper duly qualified to publish legal notices and advertisements under the provisions of Chapter 167 on Session Laws of 1937; that the Legal No a copy of which is hereto attached was published in said newspaper 1 day(s) between 01/23/2025 and 01/23/2025 and that the notice was published in the newspaper proper and not in any supplement; the first date of publication being on the 23rd day of January, 2025 and that the undersigned has personal knowledge of the matter and things set forth in this affidavit.

/s/

LEGAL ADVERTISEMENT REPRESENTATIVE

Subscribed and sworn to before me on this 23rd day of January, 2025

Notary

Commission Expires:

NATHANIEL CRISTOFER MARTINEZ  
Notary Public - State of New Mexico  
Commission # 1139927  
My Comm. Expires Mar 14, 2027



sfnmclassifieds

to place legal call: 986-3000 | toll free: 800-873-3362 | email: legal@sfnwmexican.com

LEGAL #93415

STATE OF NEW MEXICO  
COUNTY OF CIBOLA  
THIRTEENTH JUDICIAL  
DISTRICT COURT

NO. D-1333-PB-2024-00018

IN THE MATTER OF THE  
ESTATE OF  
LAWRENCE MCCARTIN,  
DECEASED

NOTICE TO CREDITORS

NOTICE IS HEREBY  
GIVEN that the under-  
signed has been ap-  
pointed Personal  
Representative of this  
Estate. All persons  
having claims against  
this Estate are re-  
quired to present their  
claims within four  
months after the date  
of the first publication  
of this Notice or the  
claims will be forever  
barred. Claims must  
be presented either to  
Samantha Finlayson  
Day, Attorney for the  
Estate of Lawrence  
Mccartin, at NEW MEX-  
ICO LEGAL GROUP, P.C.,  
2701 Arizona Street NE,  
Albuquerque, NM  
87110, or filed with the

Continued...

LEGAL #93415

Thirteenth Judicial Dis-  
trict Court, Cibola  
County Courthouse,  
Post Office Box 758,  
Grants, New Mexico  
87020.  
Dated: January 9, 2025

/s/ Maryellen Easom  
Maryellen Easom  
Personal Representa-  
tive

NEW MEXICO LEGAL  
GROUP, P.C.

By: /s/ Samantha Fin-  
layson Day  
Samantha Finlayson  
Day  
Attorneys for the Per-  
sonal Representative of  
the Estate of  
Lawrence Mccartin,  
Deceased  
2701 Arizona Street NE  
Albuquerque, NM  
87110  
(505) 843-7303  
sday@newmexicole-  
galgroup.com

PUB: Jan. 16, 23, 30,  
2025

Place Your  
Legal Notice Today!  
Call:  
505.986.3000

LEGAL #93444

I, Vivian Kerby Layne  
(maiden name Flan-  
ders) affiant am the  
beneficial owner of  
the certificate of live  
birth/ bith certificate  
for VIVIAN DELORES  
FLANDERS (married  
last names KERBY  
LAYNE) legal person  
borne 1961 on 5th day  
of May, As stated in  
the Minnesota Rule  
220.1 have reached the  
age of majority per the  
date shown by the cer-  
tificate of live birth,  
having turned 18 years  
in May of 1979. I am  
here submitting my  
legal notice to all.

2/6/2025  
50-00000-25-00049  
GSD Photovoltaic  
(Solar Electric) Sys-  
tems

2/24/2025  
55-00000-24-00045 N M  
Spaceport Authority  
Spaceport Technology  
& Reception Center  
Design-Build

PUB: Jan. 23, 30, Feb. 6,  
13, 2025

LEGAL #93434

Bids can be down-  
loaded from our web-  
site  
www.generalser-  
vices.state.nm.us/stat  
epurchasing. Qes-  
tions? Call (505) 827-  
0472.

Sealed bids will be  
publicly opened online  
via Microsoft Teams at  
2:00 PM, MST/MDT on

To place a  
Legal Notice  
Call 986-3000

LEGAL #93493

NOTICE is hereby given  
that that on August 15,  
2024, Amy Hibner,  
Agent for Los Ranchos  
Alamos, LLC, 2608 S.  
Ong, Amarillo, TX,  
79109, filed with the  
OFFICE OF THE STATE  
ENGINEER Application  
No. SD-00951-5A and  
SD-00951-5B for Permit  
to Change the Place of  
Use (POU) of Surface  
Water Rights in the  
Namb-e-Pojoaque  
Tesuque Section of the  
Upper Rio Grande  
Basin, within the State  
of New Mexico.

Santa Fe is the County  
affected by the diver-  
sion in which the  
water has been or will  
be put to beneficial  
use. This notice is or-  
dered to be published  
in the Santa Fe New  
Mexican.

The applicant propos-  
es changing the  
POU of 4.5225-acre-feet  
per annum (afa) farm  
delivery requirement  
(FDR) of surface water  
rights appurtenant to  
1.35 acres of land, irri-  
gated from the Ace-

quía del Medio, with a  
point of diversion  
(POD) located at a  
point where Latitude =  
35 45' 29.96" N and  
Longitude = 105 55'  
51.27" W, (WGS84), in  
the SE¼ NE¼ SE¼ Sec-  
tion 25, Township 18N,  
Range 9E (NMPM), and  
a priority date of 1772.  
The move-from POU is  
on land owned by  
Riverside B, LLC, lo-  
cated adjacent to  
Tract 56, Map 27, of  
the Upper Rio Grande  
Hydrographic Survey,  
Namb-e-Pojoaque-  
Tesuque Section, and  
further described as 5  
and 9 La Huerta Ln,  
Tesuque, NM.

The move-to land is  
1.35 acres owned by  
Los Ranchos Alamos,  
LLC, described as  
being located be-  
tween Tracts 55 and  
56, Map 27, of the  
Upper Rio Grande Hy-  
drographic Survey,  
Namb-e-Pojoaque-  
Tesuque Section. The  
applicant is not re-  
questing to change  
the POD, purpose of  
use, or diversion  
amount. The Applicant  
has satisfied the re-

quirements of Section  
72-5-24.1 NMSA 1978.

To view the applica-  
tion and supporting  
documentation con-  
tact the State Engineer  
District 6 Office to  
arrange a date and  
time for an appoint-  
ment located in the  
Bataan Memorial  
Building Suite 102,  
Santa Fe, NM 87501 or  
call 505-827-6120.


Any person, firm or  
corporation or other  
entity asserting stand-  
ing to file objections or  
protests shall do so in  
writing (objection  
must be legible,  
signed, and include  
the writer's complete  
name, phone number,  
email address, and  
mailing address). If  
the protest does not  
include the complete  
name, phone number,  
email address, and  
mailing address, it  
may be deemed in-  
valid and not accepted  
for filing unless  
Protestant provides  
with the protest an af-  
fidavit stating that it  
does not have one of  
the above-listed ele-

ments/requirements  
(phone number, mail-  
ing address, email ad-  
dress, etc.). The  
objection to the ap-  
proval of the applica-  
tion must be based on:  
(1) Detriment; if detri-  
ment, you must specif-  
ically identify your  
water rights; and/or  
(2) Public Welfare/Conservation  
of Water: if public wel-  
fare or conservation of  
water within the state  
of New Mexico, you  
shall be required to  
provide evidence  
showing how you will  
be substantially and  
specifically affected.  
The written protest  
must be filed, in tripli-  
cate, with the State  
Engineer, Office of the  
State Engineer P.O. Box  
25102 Santa Fe, NM  
87594, on or before Fri-  
day, March 14, 2025.  
Facsimiles (faxes) will  
be accepted as a valid  
protest if the hard  
copy is hand-delivered  
or mailed and post-  
marked within 24-  
hours of the facsimile.  
Mailing postmark will  
be used to validate the  
24-hour period.  
Protests can be faxed

to the Office of the  
State Engineer, 505-  
827-6682. If no valid  
protest or objection is  
filed, the State Engi-  
neer will evaluate the  
application in accord-  
ance with the provi-  
sions of Chapter 72  
NMSA 1978.

PUB: Jan. 9, 16, 23, 2025

Welfare/Conservation  
of Water: if public wel-  
fare or conservation of  
water within the state  
of New Mexico, you  
shall be required to  
provide evidence  
showing how you will  
be substantially and  
specifically affected.  
The written protest  
must be filed, in tripli-  
cate, with the State  
Engineer, Office of the  
State Engineer P.O. Box  
25102 Santa Fe, NM  
87594, on or before Fri-  
day, March 14, 2025.  
Facsimiles (faxes) will  
be accepted as a valid  
protest if the hard  
copy is hand-delivered  
or mailed and post-  
marked within 24-  
hours of the facsimile.  
Mailing postmark will  
be used to validate the  
24-hour period.  
Protests can be faxed



To Place A  
Legal Notice  
Call  
986-3000

To: All affected parties, including all heirs, devisees, and successors of; Bureau of Land Management; Federal Indian Minerals Office – Farmington; State Land Office of New Mexico; Aaron D Simpson; Aaron David Easchiet; Aaron R. Betonie; Aaron Werito; ABC Oil Gas Properties; Accord Du Lac Partnership LLP; Ada Ectitty; Ag Andrikopoulos Resources; Agnes Sandoval; Ahuja Children 2012 Long Term Trust; Albert L. Toledo Jr; Albert Tsoisie Estate; Albert Vernon Stewart; Aldeena Lopez; Alex Werito; Alfred Smith Jr.; Alice Chavez; Alice Lopez; Alice Sandoval; Alice W Benally; Alice Weeker; All The Hard Ways LLC Prosperity Bank; Alecia Haylee Yazzie; Allen Werito; Allison Castiano; Alva L Benny; Alvin Garcia; Alvin Lopez; Alvin R Benny; Alvin Trujillo; Alvina Alice Benny; Alvina Begay; Amanda Rae Ignacio; Ambrose Garcia; Amos Chavez; Amy Tso Harrison; Anderson H Frank; Anderson N Begay; Andrea Hosease; Andrea Michelle Gonzales ; Andrew Chavez; Andrew Yazzie; Andy Platero; Andy Toledo; Angel Canuto; Angela Ann Werito; Angelia M Nez; Angelina Smith; Angelina W Yazzie; Anita M Augustine; Anita Pete; Anna M. Chavez; Anna Martinez; Anna R. Tachine; Annabelle Atcity; Annette L. Tso; Annie Begay; Annichiquito; Annie L. Ectitty; Annie O. Barbone; Anthony A. Bennie; April J. Brown; April Larue White; Arabelle Garcia; Arlana Rose Upshaw; Arlinda Brewer; Arnold C. Hacesa; Arnold Smith; Arnold Trujillo; Arthur Dow; Ashley J. Scott; Ashley Jose; Audriana R Johnson; Austin Victor; Autumn C. Inez; Autumn R. Nez; Barbara A. Tso; Barnabas Yazzie; Barron U. Kidd Properties Llc; Belva Mace; Ben B. Lopez; Ben Patterson Ri Ltd; Benjamin Lee Sanchez; Benjamin Lopez; Benjamin Sanchez; Bennie Tso Yazzie; Benny Charles Begay; Benson Yazzie Trujillo; Bernice Boone; Bernice Frank; Bernice George; Bernice P Casaus; Bernita Harrison, C/O Probat And Estate Services; Bert G Sandoval; Bertha Chavez; Bertha L. Buck; Bertha M. Ignacio; Bertha M. Smith; Bertha Powe; Bertha T. Francisco; Bess K. Seschillie; Bessie A. Chavez; Bessie Ignacio; Bessie Lopez; Bessie Simpson; Bessie Simpson; Bessie Yazzie; Betsy J. Sandoval; Betty C. Werito; Betty J. Cayaditto; Betty L. Ayze; Betty M. Thompson; Betty Platero; Betty W. Lafontaine; Betty Y. Pinto; Beverly A. Platero; Beverly Stewart; Billy Sanchez; Black Gold Energy LLC; BLM; Bowers Family LLC; Brandon Charles Redhouse; Brandon Ray Yazzie ; Brenda Ann Trujillo; Brenda Garmenez; Brenda Johnson; Brenda Lopez; Brenda White; Brent Begay; Brian Andrew Platero; Brian Lee Sanchez; Bruce Jim; Bruce Yazzie ; Byron Betoni; Byron Lee Werito; C S Longcope Oil LLC; Calbert Martinez; Calvert Garcia; Calvin A. Hesuse; Calvin Charley Ford ; Calvin Chavez; Calvin Ectitty #44291; Calvin J. Begay; Calvin Jim ; Calvin Martinez; Calvin Mase; Calvina Martinez; Camie Nex-Begay; Camilla Jean Largo; Carl Jim; Carl Lee Begay; Carla A. Kayonnie; Carladia F. Beyale; Carlena James; Carlene Tsoisie; Carleston Victor; Carlita J. Pinto; Carlos Lee Begay co Catholic Charities; Carma Ectitty; Carmelita Lopez; Carminia A Shone; Carol A. Belon; Carol J. Ramer; Caroline Batchelor; Caroline Charley; Caroline Perry; Caroline Toledo; Caroline Victor; Carol Ohse; Carolyn N. Sedberry Revocable C/O John Sedberry Trustee; Carolyn S. Benally; Carolyn Velarde; Casondra O. Castiano; Cassandra L. Begay; Cathy Lou Calderon; Cathy Mortensen; Cecil Atencio; Ceefam LLC; Celeste V. Yazzie; Chandra R. Martinez; Charlene Begay; Charlene McCallister; Charles Begay; Charles H. Sylvester; Charlestone Johnson Smith; Chavez B. Castiano; Cher L. Lopez; Cheryl A. Jim; Cheryl Lynn Rarrick; Cheryl Renee Benally; Chester L. Otero; Chris Lopez; Chrisana N. Woody; Christian John; Christian D. L. Burns; Christine Ford; Christine M Smith; Christine Platero; Christopher Lipson Mchugh; Christopher Sandoval, C/O Lawonda Sandoval; Cindra T. Sam; Clara Russell; Clarence Costillo; Claribelle Jose; Claudeen Tallwood; Claudia Garcia; Claudia R. Begay; Cody Lopez; Colleen Ford; Colleen Tess Ignacio; Collette Ectitty; Concho Oil Gas LLC; Concho Royalty Company Lp; Conrad J. Martinez; Conrad Martinez; Cora L. Charlie; Cora Todacheene; Coral Charlie; Cordelia F. Begay; Corine A. Harrison; Coronado Resources 2013 Lp; Corrine Lopez; Cotter Family LP; Cristen Owen Louis Easchiet; Cristine C. Garcia; Curtis Canuto; Curtis Largo; Curtis Lopez; Custer Martinez; Cynthia Deshequigute; Cynthia Otero; Cyrene L. Inman Trust Dated 1/26/1994 Cyrene L Inman Trustee; Daisy Charlie; Dalphine Toledo; Damien R. Jim; Dan Platero; Dan Victor; Dana C. Johnson; Daniel Armstrong; Daniel D. Lopez; Daniel D. Werito; Danielle Arissca Yazzie ; Danny Clyde; Danny L. Sanchez; Danny Victor; Danny Werito; Danny Werito Jr.; Darlene Bia; Darlene Frank; Darlene Garcia; Darlene J. Charlie; Darlene Victor; Darrin Begay; Darva Kinli Cheenie; Darvin D. Ignacio; D. Scott; Eddie Garcia Jr.; Eddie L. Smith; Eddie Larvingo; Eddie Lopez; Edison Cayaditto; Edison Sandoval; Edith M. Barboan; Edmund Stewart; Edric D. Janssen; Edwin Augustine; Effie Antonio; Elaine Betoni; Elaine Nez; Eleanor G. Soce; Eleanor R. Mose; Eleicia A. Rodriguez; Eleena M. Trujillo; Elizabeth Ignacio; Elizabeth Montoya; Elizabeth W. Chavez; Ella M. Lewis ; Ella N. Begay; Ellis Ignacio; Elmer Davis Ignacio Jr.; Elouise L. Chevarillo; Elouvonne Jane Benally; Elowine C. Morgan; Elrina Begay; Elsie G. Lewis; Elsie M. Betelva; Elvin Benny; Elvina B. Trujillo; Elvira A. Trujillo; Elvira M. Benny; Elvira Pinto; Elvis Garcia; Emerson N. Begay; Emerson Sandoval; Emerson T Kenneth; Emilie I. Ervin; Emerson Family LLC; Emmett Raymond Harrison; Ena H. Trujillo; Epic Energy LLC; Eric N. Sandoval; Erin Diaz; Erin Mchugh Gogolak; Ernest

Begay; Ernest Chavez Sr.; Ernest Frank; Ernest J. Platero; Ernest Largo; Ernest Victor; Ernestine Toledo; Ernestine Tsoisie; Ernie J. Begay; Ernie N. Begay; Ernie Trujillo; Ervin Trujillo; Erwin N. Begay; Estate Of Leopoldo E Rivera Orlando M Rivera Personal Representative; Estate Of Marcia L Berger C/O Eym Associates LLC; Esther A. Largo; Esther Ahasteen; Esther Sam; Ethel P. Smith; Ethelena Sandoval; Etta Negale; Eugene Frank; Eugene Lee Allen Betoni; Eunice Chavez; Eunice Lopez; Ev Properties LP; Eva Brayfield; Eva M. Mace; Eva Mae Pachaco Kenneth; Eva Mae Pachaco Kenneth; Eva N. Begay; Eva Platero; Eva Rentz; Evan Begay; Evangeline R Johnson; Evangeline Toledo; Evangeline Tsoisie; Evelyn Lopez; Evelyn Pinto; Evelyn Sandoval; Evelyn W. Thoji, I. As; Evelyn W. Thomas; Excallibur Energy Company; F. Andrew Fasken; Faith E. Janssen; Faron C. Lopez; Fasken Family Ltd. Partnership Northern Trust Company; Fasken Foundation; Federal Indian Minerals Office - Farmington ; Felicia Ann Baird; Flame Royalties Inc.; Frances A. Ignacio; Frances Keetsos; Frances Slim; Frank Andrew Fasken Trust Frank Andrew Fasken Successor Trustee; Frank Bahe; Fred C. Martinez Sr; Fred Pat Castillo; Freda Sandoval; Freddie Largo; Freddie Paddy Augustine Sr; Freddie Sam Jr.; Freddie Toledo; Gabriel Werito; Gary Begay; Gary Cayaditto; Gary L. Yazzie; Gary M. Sandoval; Genevieve L. Yazzie; George B. Toledo; George Ectitty; George Jim Jr.; George Platero; George William Umbach; Georgina Jean Bedah; Georgie Ann Carter; Georginda Silver; Gerald A. Dietrich Jr.; Geraldine White; Gilbert L. Sandoval; Gino Lopez; Gladys Toledo; Glen D. Bahe; Glen Simpson; Glenda C. Cadorette Trust C/O Pw Energy Attn: Bryan Frazier; Gloria A. Mcmanus; Gloria M. Reyos; Gloria Price; Gregory D. Cloud Revocable Trust C/O Pw Energy Attn: Bryan Frazier; Grizzly Trading Co.; Guy Wade Willis; Hahnabah E. Manygoats; Hardin Simmons University C/O Highground Advisors Agent And Aif; Harlan Sam; Harold A. Martinez; Harold G. Anthony; Harold Largo; Harold Lopez; Harold N. Begay; Harold Pacheco; Harold Sam; Harold Smith; Harold T. Manygoats; Harold Yazzie; Harris Manygoats; Harrison Ignacio; Harrison Y. Begay; Harry Chavez; Harry Joe Harrison; Harry R. Sharon M Lane Living Trust Harry R. Sharon M. Lane Trustees; Harry Sanchez; Harry Victor; Harry Vigil; Harvey Royalty Partners LP; Hazel I. Belin; Helen C. Vigil; Helen L. Sandoval; Helen Lopez; Helen M. Murphy; Helen O. Pinto; Helen Pacheco; Helen T. Dennison; Helen Traylor Fasken Trust Dated April 17 2023; Helena L. Kellywood; Helena M. Manygoats; Helene A. Mowa; Henderson Chavez; Henderson H. Harrison; Henrietta Lopez; Henry Frank; Henry Tsoisie; Hernandez Lopez; Herbert Wero; Hernandez Lopez; Hilda Janssen; Holly G. Lopez; Home Burtis Ltd. LP; Home Burtis Ltd. LP; Howard Lopez; Howard Smith, C/O Levi Smith; Herbert Chavez Cl2131; Ida M. Platero; Ida Werito; Ifaita Arizale; Ike Beyale; Ilios Exploration LLC; Ina Van Winkle; Infinity Resources Company LLC; Ira Mack Willie; Ira S. Werito; Irelanda D. Joe; Irene B. Harding; Irene Begay; Irene N. Mike; Irene M. Mike; Irene Otero; Irene S. Lopez; Irene Scott; Irene Trujillo; Irene Victor; Irveta Aragon; Irvin R. Beyale; Irvin Sam; Irvin Sandoval; Isabel R. Tah; Iva M. Sifuentes; J B Sterling LLC; J B Sterling LLC; J W Heffin; Jacqueline Castillo; Jacqueline D. Lopez; Jacqueline N. Begay; James Augustine; James Bahe; James Lowell Marielyn Joyce Williams; James Sandoval; Jane Bisilly; Jane H. Cotter; Janelle Kate Laughlin; Janet Chavez Harris; Janette Edway; Janice J. Freeland; Janie Herrera; Janine L. Garcia; Janis Lopez; Jean B. Negale; Jeannie L. Sandoval; Jefferson Lopez; Jeffery S. Felter; Jenita Chavez; Jennie R. Clyde; Jennie Toledo; Jeremiah Joelle Beletso; Jeremiah Lopez; Jeremy P. Mace; Jeremiah Tsoisie; Jerry Begay; Jerry Vigil; Jessica L. Platero; Jessica M. Lettieri; Jessie Barbone; Jessie Bright; Jim Mary L. Jacobs Living Trust Jim Mary Lou Jacobs; Jimmie Largo; Jimmy N. Chavez; Joan C. Joe; Joan Erlene Chavez; Joann R Briggs C/O Reynolds Hix Co Pa; Joann R Briggs C/O Reynolds Hix Co Pa; Joanne Johnson; Joanne Largo; Joanne Smith; Joanne T. Barber; Jody Tsoisie; Joe Harrison; Joe Mace; John A. Woodie; John Betoni Jr.; John C. Smith; John F. Martinez; John L. Pierson; John Paul Comanche; John W Betoni Johnny W Betoni Sr.; John W Harris, A Married Man As His Sole Separate Property; Johnathan Leslie Ranck; Johnathan Smith; Johnny Ray Ignacio; Jolanda F. Casuse; Jolene J. Blackie; Jonah Willie Yazzie ; Jonathan N. Yazzie; Jonathan P. Lewis; Jonathan Sandoval; Jonthan N. Yazzie; Jordan K. Armijo c/o Catholic Charities; Joyce Domingo King; Juan Charley; Juan Earl Betoni; Juanita Ayze; Juanita C. Castillo; Juanita Jaquez; Juanita L. Augustine; Juanita Victor; Judy A. Kinlicheenie; Judy M. Werito; Judy Werito; Julia Charley; Julia H. Roger; Julia M. Sandoval; Julia T. Henderson; Julian Keith Laughlin Jr.; Julian R. Sandoval; Julius Sam; June Mchugh; Kaliska Tawnie Yazzie ; Karen J. Cly; Karen Martin; Kathleen Colwill; Kathleen Ellen Trujillo; Kathleen Graham Agent Aif For Robert Harvison Graham; Kathleen R. Harrison; Kathleen Roman; Kee Vigil Jr.; Kee Yazzie Trujillo; Keevin M. Hesuse; Keith Yazzie Trujillo; Kelly B. Janssen; Kenai Oil Gas Inc.; Kendrick Tsoisie; Kenneth Augustine; Kenneth R. Ignacio; Kenneth Victor; Kenneth White; Kevin Charlie; Kevin Sandoval; Kiah Thomas Nez ; Kimberli L. Ramirez; Koch Industries Inc. DBA Koch Exploration Company LLC; Kollen Rossi Betoni; Kris Kinlicheenie; Krystal Tara Betoni; Kyle Ray Ignacio; Lambert Yazzie ; Lance Johnson; Landree T. Chavez; Lanette C. Chee; Lanoria Ann Sanchez; Larrial Scott; Larry Lee Sam; Larry Mase; Larry Monroe Thompson Jr; Larry Todacheene ; Laura J. Costillo; Laura Lopez; Laura Scott; Laverna Martinez; Laverta Ann Keetos; Laverta Martinez; Lavina Alexis Rae Augustine; Lavone Royston; Lawrence Charlie; Lawrence Jacques; Leander Platero; Lena Lopez; Lena M. Bennie; Lena Sandoval; Lenora A. Ignacio; Lenora J. Platero; Lenora Jane Todacheene; Lenora K. Mace; Leo J. Pacheco; Leo Toledo; Leona M. Lewis; Leonard Blackie, C/O Jolene Blackie; Leonard Canuto; Leonard H. Lopez; Leonard Mason; Leonard Mason Sr.; Leroy Augustine; Leroy Begay; Leroy Betoni; Leroy Blackie; Leroy Harrison; Letta J. Larvingo; Levi B. Smith; Levina White; Lewis Campbell Estate C/O Nmb & T Personal Representative; Lillian Woody; Lillie R. Martinez; Linda N. Begay; Lindsay Renee Yazzie; Lindsey Louise A. 1Ber Triplett; Lindy Vern S. George; Lionel Ignacio; Lisa

Gerloff; Lisa Sue Chavez; Lita Mae Tso; Logos Operating; Lois A. Pinto; Lonesome Dove Petro Co C/O Virgin Islands Public Fin Auth; Longcope Energy LLC; Lora A. Jim; Lorena J. Platero; Lorenzo Lopez; Loretta Jim, C/O Jerrilyn Thomas; Loretta L. Jose; Loretta Martinez; Lorrai NE Stevenson; Lorraine L. Manuel; Lorraine L. Toledo; Lorraine Sam; Lorraine Stevenson; Louella Bitanny; Louis Robert McCallister c/o Yazmin Rubio; Louise B. Harkes; Louise Begay; Louise Eldridge; Louise L. Cadman; Louise W Lopez; Louise Woody; Louva Tsoisie; Louveko Mcdonald; Lucia Ignacio; Lucille M. Yazzie; Lucinda Chavez; Lucinda J. Hesuse; Lucinda Yazzie; Lucy Ann Mason; Lucy M. George; Lucy Sandoval; Lula Begay; Lula Garcia; Lula Todacheene; Luther Trujillo; Lydia Blueeyes; Lydia T. Harvey; Lynn Toledo; Lynott Begay; Mabel C. Canuto; Mabel C. Penn; Mabel Sanchez; Mabel Lopez; Malcolm Burke Mchugh; Marc Kevin Sandoval; Marcos T. Armijo; Marie Becenti; Marie Chavez Herbert; Marietta Begay; Marilyn Ann Wilson; Marilyn Begay; Marilyn L. Talamante; Marilyn Nez; Marilyn Toledo; Marilyn Nez; Mark Johnson; Marlena Mason; Marlene Betonie; Marlene Ectitty; Marlene Scott; Marlene U. Mason; Marlina M. Kee; Marquez A. Chavez; Marsha M. Duncan; Marveta A. Jones; Marvin L. Platero; Marvin Lee Canuto; Marvin Nez-Begay; Mary Carnas Fannin; Mary Ellen Ballentine; Mary H. Watson; Mary Ignacio; Mary J. Toledo; Mary Jim-Pine; Mary Lou N. Begay; Mary Margaret Sapp 1993 Trust Carl Francis Fischer Trustee; Maryetta A. Jones; Matilda M. Bahe; Matthew Dean Hodges; Maureen G Wright Revocable Trust Dated 10/18/1976 Maureen G. Wright And Adam G.; Maurice Loren Jose; Maurice R. Betonie; Maurice Thompson; Maxine Larvingo; Maxine Martinez; Maxine Serafin; Maxine Yazzie; Maxine Serafin; Megan Rotter; Melissa Mea Romero; Melvin H. Hesuse; Melvin L. Robins; Melvin Sam; Melvin Woodie; Merrion Oil & Gas Corp.; Micaela Leffler A Married Woman As Her Sole Separate Property; Michael A. And Carol Harris; Michael Chavez; Michael Duane Yazzie; Michael G. Hodges; Michael Kelly; Michael Sanchez; Michael Thomas Jr; Michael Toledo; Michelle L. Sandoval; Michelle Thompson; Mikayla Lynn Benally; Mikayla Lynn Cayaditto; Mike Jim; Miker Sandoval; Mimosa O&G Partners LP; Moana Marie Leonard; Monica Rose Ignacio; Morningstar Operating LLC; Murray Thomas Fasken Trust Dated April 17 2023; Mustang Resources LLC; Myron Platero; Mythias Lopez; Nancy Aguilar; Nancy Felter Shelton; Nancy J. Allen; Nancy Larvingo; Nasban Sam; Natasha R. Toldeo; Nathani El Yazzie; Nathaniel Simpson ; Nathaniel Yazzie; Navajo Nation; Navajo Nation; Nelida L. Oros; Nellie Sandoval; Nellie Toledo; Nelson B. Yazzie; Nelson Lopez; Nelson Lopez; Nelson Roanhorse; Nelson Toledo; Nelson Wauneka; Nick Chavez; Nina N. Pinto; Nita L. Chavez; Nickseko Yazzie; Nora Ann Benally; Norbert Yazzie; Norma J. Moffett; Odell Lopez; Oklahoma Oil Company; Olivia S. Mace; Onrr Bia/Navajo Allotted; Opal Larue White; Ophelia Mace; Oreen A. Vigil; Orlando Mario Rivera; Osmund Sam; Ozzie Trujillo ; Patrick J. Sandoval; Patti P. Wood Farmers National Co Agent; Paul Chavez; Paul E. Cash; Paul Thompson; Paula A. Martinez; Pauline Murphy; Pauline T. Largo; Pauline W. Begay; Pearl Lopez; Pearl N. Whitehorse; Pennies From Heaven LLC; Pennredd LP Prosperity Bank; Penroc Oil Corp.; Perry Nez; Petterson J. Toledo; Phillip B. Platero; Phillip B. Yazzie; Phillip Nez; Phoebe Anderson; Phoebe Curtis; Phoebe May Matotek; Phyllis N. Smith; Polly N. Benally; Potenziani Family Partnership; Preston Hollow Umc C/O Valor Mineral Management; Preston V. Rodriguez; Priscilla Lee; Quenby D. Scott; R B Nielsen Trust Karin Dale Nielsen Trustee; R. Tucker Atteberry; R&R Royalty, Ltd.; Rachel Ann Brokaw; Rachel Ann Lopez; Rachel J. Tsoisie; Rado Royalties LLC; Raelyn Lopez; Ram Foundation; Ramona K. Toledo; Ramsey L. Harrison; Ramus A. Harrison; Randall L. Betonie; Randall Castiano Jr; Randall Victor; Randy Augustine; Randy Toledo; Randy Werito; Rapheal Platero C/O Ena Dpes; Rashida G. Ayze; Ray Brayfield; Ray Lopez; Raylene Rose Upshaw; Raymond F. Jim; Raymond Jr. N. White; Raymond M Lopez 110400 Estate; Rebecca Ann Yazzie; Rebecca P. Eldridge; Rebecca Sharp A Married Woman As Her Sole Separate Property; Reece Jose; Regina Anne Jackson; Rena Begay; Rena Nez; Renee Sanchez ; Reynel Chavez; Reynold V Harrison; Richard Charley; Richard Heller; Richard Leonard Scott; Richard Paul Rodriguez; Richard Platero; Richard R. Upshaw; Ricky L. Cayaditto; Ricky Lopez; Rita A. Werito; Rita L. Curley; Rita L. Catillo; Riva Jean Stewart; Riva Oil & Gas, LLC; Robbie J. Werito; Robert A. Ignacio; Robert Atencio; Robert E Harris A Married Man As His Sole Separate Property; Robert Jim; Robert L. Bayless Producer, LLC; Robert R. Upshaw; Robert W. Umbach Cancer Foundation; Roberta Larvingo; Rodger V. Benally; Rodney Stewart Ignacio; Roger Casuse; Roger G. Harrison; Roger Harrison; Roger Ignacio; Roland Smith; Ronald Jacques; Ronda J. Johnson; Ronnie J. Betoni; Ronnie Jacques; Ronnie Martinez; Ronson Delano Sandoval; Roohi Cohanim; Rose A. Kellywood; Rose A. Wero; Rose J. Sandoval; Rose L. Cadman; Rose Marie Armstrong; Rose Marie Sanchez; Rose Mary Johnson; Rose Newton; Roselyne Frank; Rosemarie Ostiller C/O Rick Ostiller; Rosetta Larvingo; Rosie A. Chavez; Rosie Chee; Rosie F. Decker; Rosita Lopez; Roxana Ellen Ford; Roxanne Billie; Roy Larvingo; Roy Otero; Ruby Werito; Rudy Toledo; Russtn Smith c/o Superintendent Probate Division; Ruth E. Maggard; Ruth Harrison Atencio; Ruthe Maggard; Sabrina B. Blood A Married Woman As Her Sole Separate Property; Sadie Blueeyes; Samantha Ectitty-Stevenson; Samuel Blackie; Samuel Frank Sandoval; Samuel L. Mustache; Samuel Victor; Samuel Mustache; Sandra Hogue; Sandra M. Blossch; Sandy Mae Hernandez; Santana B. Yazzie ; Sarah B. Nelson; Sarah S. Castillo; Sarah V. Makil; Sarah Yazzie; Sealy & Company LP; Sebrana Lynn Garcia; Shaine Mason #88785 C/O WNMCF; Shane Mitchell Mason; Sharon A. Struble; Sharon Ann Yazzie; Sharon Heller; Sharon Lynn Newman; Sharon Werito; Shawnda Upshaw; Shawndena Salena Ramirez; Shawnte Collette Yazzie; Shayla Begay; Sheila Ann Larvingo; Sheila Largo; Sheralene Haskie; Sheridan Pres Haskie; Sherilyn Nez; Sherman Haskie; Sherri Ann Lopez; Sherry L. Boyd; Shiloh Chavez; Shirley A. Sandoval; Shirley Antonio; Shirley M. Jim ; Shirley M. Post oak; Shirley Antonio ; Silva Ramon; Sonjia L. Mace; Sophia Ann Charley;

Southern Royalties; Spiro G. Vassilopoulos; Stacey Miedzinski; Stacey Taralyn Jose; Stanford Chavez; Stanley Edway; Stanley Smith; Stanley Victor; State Land Office; Stella Jose; Stella Lopez; Stella Martinez; Stella Penn; Stephanie Deherrera A Single Woman As Her Sole Separate Property; Stephanie E. Frank; Stephanie Sam; Steve T. Harrison; Steven And Paula Fasken Mineral Properties LLC; Steven Frank Jr; Steven H Chavez; Steven Ignacio; Steven Price Fasken Childs Gst. Trust Steven Price Fasken Successor Trustee; Steven R. Nez; Stewart Lopez; Stinger Ventures LLC; Stubbeman Family Foundation C/O First Financial Trust Management Co Na Agt.; Susan Begay; Susan Cruz; Susan M. Frank; Susan Murray Fasken Hartin Revoc Trust Northern Trust N A Trustee; Susie Duboise; Susie Ignacio Garcia; Susie Trujillo; Suzanne Anarde As Her Sole Separate Property; Sylvester Sandoval; T H Mcelvain Oil & Gas LP; Tabby Jose Jr.; Tahiyah J. Castiano c/o Mr. & Mrs. Robert Kurz; Taitum T. Mace; Tamara Ann Brambila; Taylor Harris Jr.; Ted Harrison; Ted Lopez; Ted Martinez; Teddy Lopez; Teddy R. Largo Sr; Teddy Roger Largo; Terry Boo; Terry L. Lewis; The Evelyn S Graham Trust C/O Douville Goldman Assoc.; The John Dillon Sapp 1993 Trust Mary Sapp Fischer Trustee; Theda Toledo; Theodore Frank; Theresa A Morgan; Theresa Augustine; Thomas Jon Lopez; Thomas Sylvester; Thomas Trujillo; Timmy Roger Largo; Timothy George Darlene V Foster Living Trust; Timothy Julius Yazzie; Timothy Lopez; Tino Charlie; Tommie Largo; Tommy Harrison; Tommy Jaquez; Tommy Largo; Tracie N. Simpson; Travis Chavez; Travis Frank; Travis Leslie Ranck; Travis R. Castiano; Trina Begay; Trinnie Jim; Trisha Frank; Troy Tsoisie; Tully Canuto; Ty Nez; Tylor Harris Jr.; Tyson C. Mace; Unified Assets Ltd.; Urania C. Antonio; Urania L. Woodie; Valvin Beyale; Van Canuto; Vanessa Kaylee Escojeda; Vania Ignacio; Velinda Sandoval; Venaya Jay Yazzie; Vera Marie Harrison; Vera O'John; Verna Lopez; Verna Martinez; Verna N. Volker; Verna Sam; Verne Betone; Verona Marie Canuto; Veronica Kenneth; Vickye Sue Hoover; Victor Herrera; Victoria Jayne Yazzie; Victoria Lee; Vina A. Dance; Vincent D. Sylvester; Vinston Darrel Sylvester; Virgil Canuto; Virginia Harrison; Virginia Henry; Virginia L. Sam; Virginia M. Harkes; Virginia T. Sandoval; Virginia Valdez; Vittorio Thompson Sandoval; Viva A. Dance; Vivian M. Yazzie; Vivian Mae Kenneth; Wallace Allen Armijillo Jr.; Wallace Begay; Wallace Sanchez; Walter Canuto; Wayne E. Harrison; Wayne Lopez; WCB Investments LLC C/O Reynolds Hix Co Pa; Wesley Trujillo; Wesley Vigil; Wilbert Garcia; Wilbert L. Trujillo; Wilbert T. Anthony; Wilbur Canuto Jr.; William Chavez; William I. Lopez; William I Lopez; William Of Nellie A Lopez; William K. Wieland And Janet L Wieland Rev Trust Dated 07/12/02; William R. Hendley Testamentary Trust Jana L Sorroche Trustee; William Tsoisie; Willie G. Harrison; Willis W. Trujillo; Wilma Begay; Wilma Ellis; Wilson Kenneth; Wilson Martinez; Wilson R. Lopez; Wilson Trujillo; Wilton E. Canuto; Winona M. Chavez; WWR Enterprises Inc C/O Sunwest Bank Of Albuquerque Na Agent; Xavier V. Begay; Yanabah L. Manygoats; Yazzie Lopez; Zachariah E. Castiano; Zechariah Beletso; Zelda Gail Garcia.

Application of DJR Operating, LLC for administrative approval to surface commingle (pool/lease) oil and gas production from Participating Areas ("PA") covering the Blanco Wash Unit ("BLU") and Crow Canyon Unit ("CCU") collectively comprised of All of Sections 25 & 26 and 32-36, Township 25 North, Range 8 West; All of Sections 3-10, the N/2 of Section 15, All of Sections 16-21, the S/2 of Section 27, All of Sections 28-30, and the NE/4 of Section 34, Township 24 South, Range 8 West; and All of Section 1, the E/2 of Section 2, the W/2 of Section 4, All of Sections 5, 8-17 & 20, the N/2 of Sections 21-23 and All of Section 24, Township 24 North, Range 9 West, NMPM, Rio Arriba County, New Mexico (the "Lands"). DJR Operating, LLC (OGRID No. 371838) ("DJR") seeks administrative approval to surface commingle (lease) diversely owned oil and gas production at the Blanco Wash 119 Battery insofar as all existing and future wells committed to following participating areas:

a) The 13,128.47-acre, more or less, Blanco Wash Unit Area (NNMN 137065X) comprised of All of Sections 6 & 7, 18 & 19, Township 24 North, Range 8 West, and All of Section 1, the E/2 of Section 2, the W/2 of Section 4, All of Sections 5, 8-17 & 20, the N/2 of Sections 21-23 and All of Section 24, Township 24 North, Range 9 West, in the Blanco Wash; Mancos (oil) [98175], which includes production from the: Blanco Wash Unit #510H (API No. 30-045-38221), Blanco Wash Unit #511H (API No. 30-045-38222), Blanco Wash Unit #512H (API No. 30-045-38224)

b) The 13,604.06-acre, more or less, Crow Canyon Unit Area (NNMN 132503X) comprised of All of Sections 25 & 26 and 32-36, Township 25 North, Range 8 West, and All of Sections 3-5, 8-10, the N/2 of Section 15, All of Section 16 & 17, 20 & 21, the S/2 of Section 27, All of Sections 28-30, and the NE/4 of Section 34, Township 24 North, Range 8 West, in the Crow Canyon Mancos [98194] which includes production from the: Crow Canyon Unit #102 (API No. 30-045-38227), Crow Canyon Unit #103 (API No. 30-045-38228), Crow Canyon Unit #104 (API No. 30-045-38220); and

Pursuant to 19.15.12.10.C(4)(g), from all future additions of pools, leases or leases and pools to the Blanco Wash 119 Battery located in the NE/4 SE/4 (Unit I) of Section 19, Township 24 North, Range 8 West, with notice provided only to the interest owners whose interest in the production is to be added.

Any objection to this application must be filed in writing within twenty days from date of publication with the New Mexico Oil Conservation Division, 1220 South St. Francis Drive, Santa Fe, New Mexico, 87505. If no objection is received within this twenty-day period, this application may be approved administratively by the Division. If you have any questions about this application, please contact Anita Ashland, DJR Operating, LLC, (303) 350-5116 or aashland@enduringresources.com.

PUB: Jan. 23, 2025

Released to Imaging: 7/7/2025 1:12:28 PM



**9402811898765458541432**



Copy



Add to Informed Delivery

## Latest Update

Your item was picked up at a postal facility at 7:53 am on February 3, 2025 in SANTA FE, NM 87501.

Get More Out of USPS Tracking:



USPS Tracking Plus<sup>®</sup>



**Delivered**

**Delivered, Individual Picked Up at Postal Facility**

SANTA FE, NM 87501

February 3, 2025, 7:53 am

[See All Tracking History](#)

[What Do USPS Tracking Statuses Mean?](#)

**Tracking Number**  
**9402811898765458541494**



Copy



Add to Informed Delivery

## Latest Update

Your item was picked up at a postal facility at 7:53 am on February 4, 2025 in SANTA FE, NM 87501.

Get More Out of USPS Tracking:



USPS Tracking Plus®



**Delivered**

**Delivered, Individual Picked Up at Postal Facility**

SANTA FE, NM 87501  
February 4, 2025, 7:53 am

[See All Tracking History](#)

[What Do USPS Tracking Statuses Mean?](#)

**9402811898765458518151**



Copy



Add to Informed Delivery

## Latest Update

Your item was delivered to the front desk, reception area, or mail room at 1:04 pm on February 3, 2025 in SANTA FE, NM 87508.

Get More Out of USPS Tracking:



USPS Tracking Plus<sup>®</sup>



**Delivered**

**Delivered, Front Desk/Reception/Mail Room**

SANTA FE, NM 87508

February 3, 2025, 1:04 pm

[See All Tracking History](#)

**What Do USPS Tracking Statuses Mean?**

**From:** [Paula M. Vance](#)  
**To:** [Clelland, Sarah, EMNRD](#)  
**Subject:** [EXTERNAL] RE: Action ID 431164 PLC-992  
**Date:** Wednesday, June 11, 2025 2:31:55 PM  
**Attachments:** [Well List - Blanco Wash 119 Pad - Action ID 431164.docx](#)  
[Enduring Blanco Wash 119 Pad - Pool Lease Commingling Application - Public View - No Exhibit 4 & 5 - Revised C-102s.pdf](#)

CAUTION: This email originated outside of our organization. Exercise caution prior to clicking on links or opening attachments.

Sarah,

I touched base with Enduring and it sounds like it was a scrivener error at the time of filing and it was already cleared up with OCD (well files reflect the corrected pool code). Attached the update application with the correct pool code referenced along with the well list with the corrected pool code.

Please let me know if you need anything else on this one. Thanks!

**Paula Vance**

Her / Hers / She [\(What's this?\)](#)  
Associate, Holland & Hart LLP

[pmvance@hollandhart.com](mailto:pmvance@hollandhart.com) | T: (505) 954-7286 | M: (337) 280-9055



CONFIDENTIALITY NOTICE: This message is confidential and may be privileged. If you believe that this email has been sent to you in error, please reply to the sender that you received the message in error; then please delete this email.

---

**From:** Paula M. Vance  
**Sent:** Wednesday, June 11, 2025 12:33 PM  
**To:** Clelland, Sarah, EMNRD <Sarah.Clelland@emnrd.nm.gov>  
**Subject:** RE: Action ID 431164 PLC-992

Sarah,

Thank you for the follow up. One question I have, does DJR need to file sundries for the 510H and 511H? Looks like the original APDs in the well files have these as being dedicated to 98175 pool code. Let me know and I'll get copies of the sundries and submit along with a revised packet reflecting the correct pool name/code.

**Paula Vance**

Her / Hers / She [\(What's this?\)](#)  
Associate, Holland & Hart LLP

[pmvance@hollandhart.com](mailto:pmvance@hollandhart.com) | T: (505) 954-7286 | M: (337) 280-9055



CONFIDENTIALITY NOTICE: This message is confidential and may be privileged. If you believe that this email has been sent to you in error, please reply to the sender that you received the message in error; then please delete this email.

**From:** Clelland, Sarah, EMNRD <[Sarah.Clelland@emnrd.nm.gov](mailto:Sarah.Clelland@emnrd.nm.gov)>

**Sent:** Tuesday, June 10, 2025 3:19 PM

**To:** Paula M. Vance <[PMVance@hollandhart.com](mailto:PMVance@hollandhart.com)>

**Subject:** Action ID 431164 PLC-992

External Email

To whom it may concern (c/o Paula Vance for DJR Operating, LLC),

The Division is reviewing the following application:

<b>Action ID</b>	<b>431164</b>
<b>Admin No.</b>	PLC-992
<b>Applicant</b>	DJR Operating, LLC
<b>Title</b>	Blanco Wash I19 Battery
<b>Sub. Date</b>	02/12/2025

Please provide the following additional supplemental documents:

- The wrong pool code is listed within the application for 3 of the wells. Pool code 98175 is listed in the application but should be 98173. Please correct this on entire application and send a PDF file of the entire application to replace the one that is incorrect.

Please provide additional information regarding the following:

- 

Additional notes:

- 

All additional supplemental documents and information may be provided via email and should be done by replying to this email. The produced email chain will be uploaded to the file for this application.

Please note that failure to take steps to address each of the requests made in this email within 10 business days of receipt of this email may result in the Division rejecting the application requiring the submittal of a new application by the applicant once it is prepared to address each of the topics raised.

### **COMMENT**

Approval from Division is required prior to conducting work which modifies the well design.

Please contact the Environmental Bureau at [OCD.Enviro@emnrd.nm.gov](mailto:OCD.Enviro@emnrd.nm.gov) for instructions regarding the submittal process for applications of this type.



Thanks,

*Sarah Clelland*

**Petroleum Specialist**

State of New Mexico

Energy, Minerals, and Natural Resources Department

Oil Conservation Division

Cell: (505) 537-0627

[Sarah.Clelland@emnrd.nm.gov](mailto:Sarah.Clelland@emnrd.nm.gov)

API	Well Name & Number	UL or Q/Q	S-T-R	Pool Code	Operator
30-045-38221	<b>Blanco Wash Unit #510H</b>	NE/4 SE/4 SW/2 NE/4 NW/4 NE/4 NE/4 NW/4 SE/4 SW/4 W/2 SW/4 NE/4 SE/4 S/2 NE/4 NW/4 NE/4	19-24N-8W 19-24N-8W 19-24N-8W 19-24N-8W 18-24N-8W 18-24N-8W 13-24N-9W 13-24N-9W 13-24N-9W	Blanco Wash; Mancos (Oil) [98173]	DJR Operating, LLC
30-045-38222	<b>Blanco Wash Unit #511H</b>	SE/4 NE/4 SW/4 SW/4 NE/4 NW/4 NE/4 NE/4 SW/4 SW/4 SE/4 SW/4 NE/4 SE/4 NW/4	19-24N-8W 19-24N-8W 19-24N-8W 19-24N-8W 24-24N-9W 18-24N-8W 13-24N-9W 13-24N-9W 13-24N-9W	Blanco Wash; Mancos (Oil) [98173]	DJR Operating, LLC
30-045-38224	<b>Blanco Wash Unit #512H</b>	W/2 SE/4 SE/4 SW/4 N/2 SW/4 SE/4 NW/4 W/2 NW/4 SE/4 NE/4 N/2 NE/4 SE/4 SE/4 W/2 SE/4 E/2 SW/4	19-24N-8W 19-24N-8W 19-24N-8W 19-24N-8W 19-24N-8W 24-24N-9W 24-24N-9W 13-24N-9W 13-24N-9W 13-24N-9W	Blanco Wash; Mancos (Oil) [98173]	DJR Operating, LLC
30-045-38227	<b>Crow Canyon Unit #102H</b>	SW/4 SW/4 NE/4 NE/4 NW/4 NE/4 SW/4 SW/4 NE/4 SE/4	20-24N-8W 30-24N-8W 29-24N-8W 29-24N-8W 29-24N-8W 29-24N-8W	Crow Canyon; Mancos [98194]	DJR Operating, LLC
30-045-38228	<b>Crow Canyon Unit #103H</b>	NW/4 SW/4 S/2 SW/4	20-24N-8W 20-24N-8W	Crow Canyon; Mancos [98194]	DJR Operating, LLC

		N/2 NW/4 SE/4 NW/4 NW/4 NE/4 S/2 NE/4 N/2 SE/4 SE/4 SE/4 NW/4 SW/4 S/2 SW/4	29-24N-8W 29-24N-8W 29-24N-8W 29-24N-8W 29-24N-8W 29-24N-8W 28-24N-8W 28-24N-8W		
30-045-38220	<b>Crow Canyon Unit #104H</b>	SW/4 NW/4 SW/4 SW/4 SE/4 N/2 NE/4 SE/4 NE/4 SW/4 NW/4 N/2 SW/4 SE/4 SW/4 SW/4 SE/4	20-24N-8W 20-24N-8W 20-24N-8W 29-24N-8W 29-24N-8W 28-24N-8W 28-24N-8W 28-24N-8W 28-24N-8W	Crow Canyon; Mancos [98194]	DJR Operating, LLC

**STATE OF NEW MEXICO  
ENERGY, MINERALS AND NATURAL RESOURCES DEPARTMENT  
OIL CONSERVATION DIVISION**

**APPLICATION FOR SURFACE COMMINGLING  
SUBMITTED BY DJR OPERATING, LLC**

**ORDER NO. PLC-992**

**ORDER**

The Director of the New Mexico Oil Conservation Division (“OCD”), having considered the application and the recommendation of the OCD Engineering Bureau, issues the following Order.

**FINDINGS OF FACT**

1. DJR Operating, LLC (“Applicant”) submitted a complete application to surface commingle the oil and gas production from the pools, leases, and wells as described in Exhibit A (“Application”).
2. Applicant proposed a method to allocate the oil and gas production to the pools, leases, and wells to be commingled.
3. Applicant provided notice of the Application to all persons owning an interest in the oil and gas production to be commingled, including the owners of royalty and overriding royalty interests, regardless of whether they have a right or option to take their interests in kind, and those persons either submitted a written waiver or did not file an objection to the Application.
4. Applicant provided notice of the Application to the Bureau of Land Management (“BLM”) or New Mexico State Land Office (“NMSLO”), as applicable.
5. Applicant certified the commingling of oil and gas production from the pools, leases, and wells will not in reasonable probability reduce the value of the oil and gas production to less than if it had remained segregated.
6. Applicant in the notice for the Application stated that it sought authorization to prospectively include additional pools, leases, and wells in accordance with 19.15.12.10 C.(4)(g) NMAC.
7. Applicant stated that it sought authorization to surface commingle and off-lease measure, as applicable, oil and gas production from wells which have not yet been approved to be drilled, but will produce from a pool and lease as described in Exhibit A.

**CONCLUSIONS OF LAW**

8. OCD has jurisdiction to issue this Order pursuant to the Oil and Gas Act, NMSA 1978, §§ 70-2-6, 70-2-11, 70-2-12, 70-2-16, and 70-2-17, 19.15.12. NMAC, and 19.15.23. NMAC.
9. Applicant satisfied the notice requirements for the Application in accordance with 19.15.12.10 A.(2) NMAC, 19.15.12.10 C.(4)(c) NMAC, and 19.15.12.10 C.(4)(e) NMAC, as applicable.

10. Applicant satisfied the notice requirements for the Application in accordance with 19.15.23.9 A.(5) NMAC and 19.15.23.9 A.(6) NMAC, as applicable.
11. Applicant's proposed method of allocation, as modified herein, complies with 19.15.12.10 B.(1) NMAC or 19.15.12.10 C.(1) NMAC, as applicable.
12. Commingling of oil and gas production from state, federal, or tribal leases shall not commence until approved by the BLM or NMSLO, as applicable, in accordance with 19.15.12.10 B.(3) NMAC and 19.15.12.10 C.(4)(h) NMAC.
13. Applicant satisfied the notice requirements for the subsequent addition of pools, leases, and wells in the notice for the Application, in accordance with 19.15.12.10 C.(4)(g) NMAC. Subsequent additions of pools, leases, and wells within Applicant's defined parameters, as modified herein, will not, in reasonable probability, reduce the commingled production's value or otherwise adversely affect the interest owners in the production to be added.
14. By granting the Application with the conditions specified below, this Order prevents waste and protects correlative rights, public health, and the environment.

### **ORDER**

1. Applicant is authorized to surface commingle oil and gas production from the pools, leases, and wells as described in Exhibit A.

Applicant is authorized to store and measure oil and gas production off-lease from the pools, leases, and wells as described in Exhibit A at a central tank battery or gas title transfer meter described in Exhibit A.

Applicant is authorized to surface commingle oil and gas production from wells not included in Exhibit A but that produce from a pool and lease as described in Exhibit A.

Applicant is authorized to store and measure oil and gas production off-lease from wells not included in Exhibit A but that produce from a pool and lease as described in Exhibit A at a central tank battery or gas title transfer meter described in Exhibit A.

2. The oil and gas production for each well identified in Exhibit A shall be separated and metered prior to commingling it with production from another well.
3. Applicant shall measure and market the commingled oil at a central tank battery described in Exhibit A in accordance with this Order and 19.15.18.15. NMAC or 19.15.23.8. NMAC.
4. Applicant shall measure and market the commingled gas at a well pad, central delivery point, central tank battery, or gas title transfer meter described in Exhibit A in accordance with this Order and 19.15.19.9. NMAC, provided however that if the gas is vented or flared, and regardless of the reason or authorization pursuant to 19.15.28.8 B. NMAC for such venting or flaring, Applicant shall measure or estimate the gas in accordance with 19.15.28.8 E. NMAC.

5. Applicant shall calibrate the meters used to measure or allocate oil and gas production in accordance with 19.15.12.10 C.(2) NMAC.
6. If the commingling of oil and gas production from any pool, lease, or well reduces the value of the commingled oil and gas production to less than if it had remained segregated, no later than sixty (60) days after the decrease in value has occurred Applicant shall submit a new surface commingling application to OCD to amend this Order to remove the pool, lease, or well whose oil and gas production caused the decrease in value. If Applicant fails to submit a new application, this Order shall terminate on the following day, and if OCD denies the application, this Order shall terminate on the date of such action.
7. Applicant may submit an application to amend this Order to add pools, leases, and subsequently drilled wells with spacing units adjacent to or within the tracts commingled by this Order by submitting a Form C-107-B in accordance with 19.15.12.10 C.(4)(g) NMAC, provided the pools, leases, and subsequently drilled wells are within the identified parameters included in the Application.
8. If a well is not included in Exhibit A but produces from a pool and lease as described in Exhibit A, then Applicant shall submit Forms C-102 and C-103 to the OCD Engineering Bureau after the well has been approved to be drilled and prior to off-lease measuring or commingling oil or gas production from it with the production from another well. The Form C-103 shall reference this Order and identify the well, proposed method to determine the allocation of oil and gas production to it, and the location(s) that commingling of its production will occur.
9. Applicant shall not commence commingling oil or gas production from state, federal, or tribal leases until approved by the BLM or NMSLO, as applicable.
10. If OCD determines that Applicant has failed to comply with any provision of this Order, OCD may take any action authorized by the Oil and Gas Act or the New Mexico Administrative Code (NMAC).
11. OCD retains jurisdiction of this matter and reserves the right to modify or revoke this Order as it deems necessary.

**STATE OF NEW MEXICO  
OIL CONSERVATION DIVISION**



**ALBERT CHANG  
DIRECTOR**

**DATE:** 7/3/2025

Order No. PLC-992

State of New Mexico  
Energy, Minerals and Natural Resources Department

## Exhibit A

Order: PLC-992

Operator: DJR Operating, LLC (371838)

Central Tank Battery: Blanco Wash I19 Battery

Central Tank Battery Location: UL I, Section 19, Township 24 North, Range 8 West

Gas Title Transfer Meter Location: UL I, Section 19, Township 24 North, Range 8 West

### Pools

Pool Name	Pool Code
BLANCO WASH; MANCOS (OIL)	98173
CROW CANYON; MANCOS	98194

### Leases as defined in 19.15.12.7(C) NMAC

Lease	UL or Q/Q	S-T-R
Blanco Wash PA Mancos NMNM 105484384 (137065A)	All	18-24N-08W
	All	19-24N-08W
	All	13-24N-09W
Crow Canyon PA Mancos NMNM 105303771 (135203A)	All	20-24N-08W
	All	28-24N-08W
	All	29-24N-08W

### Wells

Well API	Well Name	UL or Q/Q	S-T-R	Pool
30-045-38221	BLANCO WASH UNIT #510H	E, K, L, M, N, O	18-24N-08W	98173
		A, B, C, G, H, I	19-24N-08W	
		A, B, G, H, I	13-24N-09W	
30-045-38222	BLANCO WASH UNIT #511H	M	18-24N-08W	98173
		C, D, F, G, I, J	19-24N-08W	
		F, G, I, J, P	13-24N-09W	
30-045-38224	BLANCO WASH UNIT #512H	L, M, N	18-24N-08W	98173
		B, C, D, F, G, H, I, J	19-24N-08W	
		G, H, I, J, P	13-24N-09W	
30-045-38220	CROW CANYON UNIT #104H	L, M, N	20-24N-08W	98194
		L, M, N	28-24N-08W	
		B, C, D, G, H, I	29-24N-08W	
30-045-38228	CROW CANYON UNIT #103H	M, N	20-24N-08W	98194
		W/2 SW/4	28-24N-08W	
		B, C, D, F, G, H, I, J, P	29-24N-08W	
30-045-38227	CROW CANYON UNIT #102H	M	28-24N-08W	98194
		C, D, E, F, G, I, J, K, O, P	29-24N-08W	

Sante Fe Main Office  
Phone: (505) 476-3441

General Information  
Phone: (505) 629-6116

Online Phone Directory  
<https://www.emnrd.nm.gov/oed/contact-us>

State of New Mexico  
Energy, Minerals and Natural Resources  
Oil Conservation Division  
1220 S. St Francis Dr.  
Santa Fe, NM 87505

CONDITIONS

Action 431164

CONDITIONS

Operator: ENDURING RESOURCES, LLC 6300 S Syracuse Way Centennial, CO 80111	OGRID: 372286
	Action Number: 431164
	Action Type: [C-107] Surface Commingle or Off-Lease (C-107B)

CONDITIONS

Created By	Condition	Condition Date
sarah.clelland	Please review the content of the order to ensure you are familiar with the authorities granted and any conditions of approval. If you have any questions regarding this matter, please email us at <a href="mailto:OCD.Engineer@emnrd.nm.gov">OCD.Engineer@emnrd.nm.gov</a> .	7/7/2025