

Revised March 23, 2017

RECEIVED:	REVIEWER:	TYPE:	APP NO:
-----------	-----------	-------	---------

ABOVE THIS TABLE FOR OCD DIVISION USE ONLY

NEW MEXICO OIL CONSERVATION DIVISION
 - Geological & Engineering Bureau -
 1220 South St. Francis Drive, Santa Fe, NM 87505



ADMINISTRATIVE APPLICATION CHECKLIST

THIS CHECKLIST IS MANDATORY FOR ALL ADMINISTRATIVE APPLICATIONS FOR EXCEPTIONS TO DIVISION RULES AND REGULATIONS WHICH REQUIRE PROCESSING AT THE DIVISION LEVEL IN SANTA FE

Applicant: EOG Resources, Inc. **OGRID Number:** 7377
Well Name: Audacious 19 Fed 501H **API:** 30-025-48983
Pool: WC-025 G-08 S253235G; Lwr Bone Spring **Pool Code:** 97903

SUBMIT ACCURATE AND COMPLETE INFORMATION REQUIRED TO PROCESS THE TYPE OF APPLICATION INDICATED BELOW

1) TYPE OF APPLICATION: Check those which apply for [A]

A. Location – Spacing Unit – Simultaneous Dedication

☐ NSL ☐ NSP (PROJECT AREA) ☐ NSP (PRORATION UNIT) ☐ SD

B. Check one only for [I] or [II]

[I] Commingling – Storage – Measurement

☐ DHC ☐ CTB ☒ PLC ☐ PC ☐ OLS ☐ OLM

[II] Injection – Disposal – Pressure Increase – Enhanced Oil Recovery

☐ WFX ☐ PMX ☐ SWD ☐ IPI ☐ EOR ☐ PPR

2) NOTIFICATION REQUIRED TO: Check those which apply.

- A. ☐ Offset operators or lease holders
 B. ☒ Royalty, overriding royalty owners, revenue owners
 C. ☐ Application requires published notice
 D. ☐ Notification and/or concurrent approval by SLO
 E. ☒ Notification and/or concurrent approval by BLM
 F. ☐ Surface owner
 G. ☐ For all of the above, proof of notification or publication is attached, and/or,
 H. ☐ No notice required

FOR OCD ONLY

- ☐ Notice Complete
☐ Application Content Complete

3) CERTIFICATION: I hereby certify that the information submitted with this application for administrative approval is **accurate** and **complete** to the best of my knowledge. I also understand that **no action** will be taken on this application until the required information and notifications are submitted to the Division.

Note: Statement must be completed by an individual with managerial and/or supervisory capacity.

5/7/2024

Date

432-247-6331

Phone Number

lisa_youngblood@eogresources.com

e-mail Address

Lisa Youngblood

Print or Type Name

Lisa Youngblood

Signature

District I
1625 N. French Drive, Hobbs, NM 88240
District II
811 S. First St., Artesia, NM 88210
District III
1000 Rio Brazos Road, Aztec, NM 87410
District IV
1220 S. St Francis Dr, Santa Fe, NM
87505

State of New Mexico
Energy, Minerals and Natural Resources Department
OIL CONSERVATION DIVISION
1220 S. St Francis Drive
Santa Fe, New Mexico 87505

Form C-107-B
Revised August 1, 2011

Submit the original
application to the Santa Fe
office with one copy to the
appropriate District Office.

APPLICATION FOR SURFACE COMMINGLING (DIVERSE OWNERSHIP)

OPERATOR NAME: EOG Resources, Inc.

OPERATOR ADDRESS: P.O. Box 2267 Midland, Texas 79702

APPLICATION TYPE:

☐ Pool Commingling ☐ Lease Commingling ☒ Pool and Lease Commingling ☐ Off-Lease Storage and Measurement (Only if not Surface Commingled)LEASE TYPE: ☐ Fee ☐ State ☒ Federal

Is this an Amendment to existing Order? ☐ Yes ☒ No If "Yes", please include the appropriate Order No. _____
Have the Bureau of Land Management (BLM) and State Land office (SLO) been notified in writing of the proposed commingling
☒ Yes ☐ No

(A) POOL COMMINGLING
Please attach sheets with the following information

(1) Pool Names and Codes	Gravities / BTU of Non-Commingled Production	Calculated Gravities / BTU of Commingled Production		Calculated Value of Commingled Production	Volumes
Please see attached					

- (2) Are any wells producing at top allowables? ☐ Yes ☒ No
(3) Has all interest owners been notified by certified mail of the proposed commingling? ☒ Yes ☐ No.
(4) Measurement type: ☒ Metering ☐ Other (Specify)
(5) Will commingling decrease the value of production? ☐ Yes ☒ No If "yes", describe why commingling should be approved

(B) LEASE COMMINGLING
Please attach sheets with the following information

- (1) Pool Name and Code.
(2) Is all production from same source of supply? ☐ Yes ☒ No
(3) Has all interest owners been notified by certified mail of the proposed commingling? ☒ Yes ☐ No
(4) Measurement type: ☒ Metering ☐ Other (Specify)

(C) POOL and LEASE COMMINGLING
Please attach sheets with the following information

- (1) Complete Sections A and E.

(D) OFF-LEASE STORAGE and MEASUREMENT
Please attached sheets with the following information

- (1) Is all production from same source of supply? ☐ Yes ☐ No
(2) Include proof of notice to all interest owners.

(E) ADDITIONAL INFORMATION (for all application types)
Please attach sheets with the following information

- (1) A schematic diagram of facility, including legal location.
(2) A plat with lease boundaries showing all well and facility locations. Include lease numbers if Federal or State lands are involved.
(3) Lease Names, Lease and Well Numbers, and API Numbers.

I hereby certify that the information above is true and complete to the best of my knowledge and belief.

SIGNATURE: Lisa Youngblood TITLE: Regulatory Specialist DATE: 5/7/2024TYPE OR PRINT NAME Lisa Youngblood TELEPHONE NO.: 432-347-6331E-MAIL ADDRESS: lisa_youngblood@eogresources.com

Well Name	Well Number	US Well Number	Lease Number	Case Number	Operator
AUDACIOUS 19	708H	3002545044	NMNM110838	NMNM110838	EOG
AUDACIOUS 19	506H	3002548987	NMNM110838	NMNM110838	EOG
AUDACIOUS 19	302H	3002552365	NMNM110838	NMNM110838	EOG
AUDACIOUS 19	201H	3002552361	NMNM110838	NMNM110838	EOG
AUDACIOUS 19	721H	3002545039	NMNM110838	NMNM110838	EOG
AUDACIOUS 19	758H	3002545043	NMNM110838	NMNM137368	EOG
AUDACIOUS 19	507H	3002548988	NMNM110838	NMNM110838	EOG
AUDACIOUS 19	508H	3002548989	NMNM110838	NMNM110838	EOG
AUDACIOUS 19	510H	3002548991	NMNM110838	NMNM110838	EOG
AUDACIOUS 19	222H	3002552354	NMNM110838	NMNM110838	EOG
AUDACIOUS BTL	4H	3002543865	NMNM110838	NMNM141926	EOG
AUDACIOUS 19	710H	3002545046	NMNM110838	NMNM110838	EOG
AUDACIOUS 19	711H	3002545047	NMNM110838	NMNM110838	EOG
AUDACIOUS 19	103H	3002552362	NMNM110838	NMNM110838	EOG
AUDACIOUS 19	301H	3002552357	NMNM110838	NMNM110838	EOG
AUDACIOUS 19	102H	3002552363	NMNM110838	NMNM110838	EOG
AUDACIOUS 19	502H	3002548984	NMNM110838	NMNM110838	EOG
AUDACIOUS 19	513H	3002549466	NMNM110838	NMNM110838	EOG
AUDACIOUS 19	581H	3002552359	NMNM110838	NMNM110838	EOG
AUDACIOUS BTL	5H	3002543866	NMNM110838	NMNM141926	EOG
AUDACIOUS 19	504H	3002549005	NMNM110838	NMNM110838	EOG
AUDACIOUS BTL	3H	3002543864	NMNM110838	NMNM110838	EOG
AUDACIOUS 19	722H	3002545040	NMNM110838	NMNM110838	EOG
AUDACIOUS 19	709H	3002545045	NMNM110838	NMNM110838	EOG
AUDACIOUS 19	503H	3002548985	NMNM110838	NMNM110838	EOG
AUDACIOUS 19	509H	3002548990	NMNM110838	NMNM110838	EOG
AUDACIOUS BTL	2H	3002543430	NMNM110838	NMNM137368	EOG
AUDACIOUS 19	223H	3002552360	NMNM110838	NMNM110838	EOG
AUDACIOUS 19	101H	3002552356	NMNM110838	NMNM110838	EOG
AUDACIOUS 19	747H	3002545042	NMNM110838	NMNM141926	EOG
AUDACIOUS 19	505H	3002548986	NMNM110838	NMNM110838	EOG
AUDACIOUS 19	746H	3002548992	NMNM110838	NMNM141926	EOG
AUDACIOUS 19	757H	3002545041	NMNM110838	NMNM141926	EOG
AUDACIOUS 19	202H	3002552355	NMNM110838	NMNM110838	EOG
AUDACIOUS 19	221H	3002552364	NMNM110838	NMNM110838	EOG

Notice of Intent

Sundry ID: 2788881

Type of Submission: Notice of Intent

Date Sundry Submitted: 05/07/2024

Date proposed operation will begin: 06/01/2024

Type of Action: Commingling (Surface)

Time Sundry Submitted: 03:35

Procedure Description: EOG Resources, Inc. ("EOG") respectfully requests approval to surface pool lease commingle oil & gas from the following wells in Section 19 and Section 30 in Township 25 South, Range 33 East within the Bone Spring and Wolfcamp pools listed in the application, for Leases NM NM 015913 and NM NM 110838. This Commingle and Allocation Approval (CAA) will not negatively affect the royalty of the federal government. Any allocation meters (non-FMPs) will meet API measurement standard 14.1. All leases, unit PAs, or CAs in the proposed CAA are capable of production in paying quantities, defined as 1 bbl/day of oil or 10 MCF/day of gas. Gas analysis is not required because we are applying under 3173.14(a)(1)i (Federal lease, unit PA, or CA, where each lease, unit PA, or CA proposed for commingling has 100 percent Federal mineral interest, the same fixed royalty rate and, and the same revenue distribution). The location of the FMP is on the lease. There is no new surface disturbance included as part of the proposed CAA. These spacing units are initially dedicated to the following wells:

Surface Disturbance

Is any additional surface disturbance proposed?: No

NOI Attachments

Procedure Description

Fed_Application_Audacious_19_Fed_Com_20240507153417.pdf

Operator

I certify that the foregoing is true and correct. Title 18 U.S.C. Section 1001 and Title 43 U.S.C. Section 1212, make it a crime for any person knowingly and willfully to make to any department or agency of the United States any false, fictitious or fraudulent statements or representations as to any matter within its jurisdiction. Electronic submission of Sundry Notices through this system satisfies regulations requiring a

Operator Electronic Signature: LISA TRASCHER

Signed on: MAY 07, 2024 03:34 PM

Name: EOG RESOURCES INCORPORATED

Title: Regulatory Specialist

Street Address: 5509 Champions Drive

City: Midland**State:** TX

Phone: (432) 247-6331

Email address: lisa_trascher@eogresources.com

Field

Representative Name:

Street Address:

City:**State:****Zip:**

Phone:

Email address:

APPLICATION FOR SURFACE POOL LEASE COMMINGLING

EOG Resources, Inc. (“EOG”) respectfully requests approval to surface pool lease commingle oil & gas from the following wells in Section 19 and Section 30 in Township 25 South, Range 33 East within the Bone Spring and Wolfcamp pools listed in the application, for Leases NM NM 015913 and NM NM 110838. This Commingle and Allocation Approval (CAA) will not negatively affect the royalty of the federal government. Any allocation meters (non-FMPs) will meet API measurement standard 14.1. All leases, unit PAs, or CAs in the proposed CAA are capable of production in paying quantities, defined as 1 bbl/day of oil or 10 MCF/day of gas. Gas analysis is not required because we are applying under 3173.14(a)(1)i (Federal lease, unit PA, or CA, where each lease, unit PA, or CA proposed for commingling has 100 percent Federal mineral interest, the same fixed royalty rate and, and the same revenue distribution). The location of the FMP is on the lease. There is no new surface disturbance included as part of the proposed CAA. These spacing units are initially dedicated to the following wells:

Well Name	Location	API #	Pool	Oil BPD	Gravities	MSCFPD	BTU
AUDACIOUS BTL FED COM #2H	J-19-25S-33E	30-025-43430	[98180] WC-025 G-09 S253309P; UPR WOLFCAMP	75	49	225	1290
AUDACIOUS BTL 19 FED COM #3H	I-19-25S-33E	30-025-43864	[98180] WC-025 G-09 S253309P; UPR WOLFCAMP	75	46	250	1386
AUDACIOUS BTL 19 FED COM #4H	I-19-25S-33E	30-025-43865	[98180] WC-025 G-09 S253309P; UPR WOLFCAMP	75	46	250	1309
AUDACIOUS BTL 19 FED COM #5H	I-19-25S-33E	30-025-43866	[98180] WC-025 G-09 S253309P; UPR WOLFCAMP	75	46	225	1289
AUDACIOUS 19 FED #708H	K-19-25S-33E	30-025-45044	[98180] WC-025 G-09 S253309P; UPR WOLFCAMP	100	46	400	1279
AUDACIOUS 19 FED #709H	K-19-25S-33E	30-025-45045	[98180] WC-025 G-09 S253309P; UPR WOLFCAMP	50	46	325	1294
AUDACIOUS 19 FED #710H	L-19-25S-33E	30-025-45046	[98180] WC-025 G-09 S253309P; UPR WOLFCAMP	75	46	425	1297
AUDACIOUS 19 FED #711H	L-19-25S-33E	30-025-45047	[98180] WC-025 G-09 S253309P; UPR WOLFCAMP	75	46	350	1304
AUDACIOUS 19 FED #721H	L-19-25S-33E	30-025-45039	[98180] WC-025 G-09 S253309P; UPR WOLFCAMP	75	46	525	1286
AUDACIOUS 19 FED #722H	K-19-25S-33E	30-025-45040	[98180] WC-025 G-09 S253309P; UPR WOLFCAMP	125	46	375	1286
AUDACIOUS 19 FED #502H	L-19-25S-33E	30-025-48984	[97903] WC-025 G-08 S253235G; LWR BONE SPRING	100	46	450	1300
AUDACIOUS 19 FED #503H	L-19-25S-33E	30-025-48985	[97903] WC-025 G-08 S253235G; LWR BONE SPRING	125	46	700	1300
AUDACIOUS 19 FED #504H	K-19-25S-33E	30-025-49005	[97903] WC-025 G-08 S253235G; LWR BONE SPRING	100	46	650	1300
AUDACIOUS 19 FED #505H	K-19-25S-33E	30-025-48986	[97903] WC-025 G-08 S253235G; LWR BONE SPRING	175	46	675	1300
AUDACIOUS 19 FED COM #506H	J-19-25S-33E	30-025-48987	[97903] WC-025 G-08 S253235G; LWR BONE SPRING	100	46	525	1300
AUDACIOUS 19 FED COM #507H	G-19-25S-33E	30-025-48988	[97903] WC-025 G-08 S253235G; LWR BONE SPRING	75	46	450	1300
AUDACIOUS 19 FED COM #508H	G-19-25S-33E	30-025-48989	[97903] WC-025 G-08 S253235G; LWR BONE SPRING	150	46	475	1300
AUDACIOUS 19 FED COM #509H	I-19-25S-33E	30-025-48990	[97903] WC-025 G-08 S253235G; LWR BONE SPRING	100	46	525	1300
AUDACIOUS 19 FED COM #510H	I-19-25S-33E	30-025-48991	[97903] WC-025 G-08 S253235G; LWR BONE SPRING	125	46	650	1300
AUDACIOUS 19 FED #513H	L-19-25S-33E	30-025-49466	[97903] WC-025 G-08 S253235G; LWR BONE SPRIN	650	46	150	1250
AUDACIOUS 19 FED COM #746H	I-19-25S-33E	30-025-48992	[98180] WC-025 G-09 S253309P; UPR WOLFCAMP	175	45	975	1300
AUDACIOUS 19 FED COM #747H	K-19-25S-33E	30-025-45042	[98180] WC-025 G-09 S253309P; UPR WOLFCAMP	225	45	875	1300
AUDACIOUS 19 FED COM #757H	I-19-25S-33E	30-025-45041	[98180] WC-025 G-09 S253309P; UPR WOLFCAMP	125	45	1125	1300
AUDACIOUS 19 FED COM #758H	K-19-25S-33E	30-025-45043	[98180] WC-025 G-09 S253309P; UPR WOLFCAMP	275	45	1300	1300
AUDACIOUS 19 FED COM #101H	G-19-25S-33E	30-025-52356	[97994] WC-025 G-06 S253329D; UPR BONE SPRIN	1600*	42*	5050*	1300*
AUDACIOUS 19 FED COM #102H	G-19-25S-33E	30-025-52363	[97994] WC-025 G-06 S253329D; UPR BONE SPRIN	2150*	42*	6825*	1300*
AUDACIOUS 19 FED COM #103H	K-19-25S-33E	30-025-52362	[97994] WC-025 G-06 S253329D; UPR BONE SPRIN	2150*	42*	6825*	1300*
AUDACIOUS 19 FED COM #201H	G-19-25S-33E	30-025-52361	[97994] WC-025 G-06 S253329D; UPR BONE SPRIN	2150*	42*	6825*	1300*
AUDACIOUS 19 FED COM #202H	K-19-25S-33E	30-025-52355	[97994] WC-025 G-06 S253329D; UPR BONE SPRIN	2150*	42*	6825*	1300*
AUDACIOUS 19 FED COM #221H	G-19-25S-33E	30-025-52364	[97994] WC-025 G-06 S253329D; UPR BONE SPRIN	1450*	42*	3175*	1300*
AUDACIOUS 19 FED COM #222H	G-19-25S-33E	30-025-52354	[97994] WC-025 G-06 S253329D; UPR BONE SPRIN	2150*	42*	4725*	1300*
AUDACIOUS 19 FED COM #223H	K-19-25S-33E	30-025-52360	[97994] WC-025 G-06 S253329D; UPR BONE SPRIN	2150*	42*	4725*	1200*
AUDACIOUS 19 FED COM #301H	G-19-25S-33E	30-025-52357	[97903] WC-025 G-08 S253235G; LWR BONE SPRIN	2250*	43*	3825*	1200*
AUDACIOUS 19 FED COM #302H	K-19-25S-33E	30-025-52365	[97903] WC-025 G-08 S253235G; LWR BONE SPRIN	2250*	43*	3825*	1200*
AUDACIOUS 19 FED COM #581H	K-19-25S-33E	30-025-52359	[97903] WC-025 G-08 S253235G; LWR BONE SPRIN	1325*	44*	2100*	1300*

GENERAL INFORMATION :

- Federal lease NM NM 110838 covers ~1,120 acres in Section 19 and W2 and SE4 of Section 30 in Township 25 South, Range 33 East, Lea County, New Mexico.
- Federal lease NM NM 015913 covers 160 acres in the NE4 of Section 30 in Township 25 South, Range 33 East, Lea County, New Mexico.

- The central tank battery to service the subject wells is located in the SENE of Section 19 in Township 25 South, Range 33 East, Lea County, New Mexico on Federal lease NM NM 110838.
- Application to commingle production from the subject wells has been submitted to the BLM.
- Enclosed herewith is (1) a map that displays the leases, the location of the subject wells, and the proposed CTB, (2) a process flow diagram, (3) and the C-102 plat for each of the wells.

FUTURE ADDITIONS

EOG respectfully requests authority to add additional wells contained within the spacing units identified and approved in this application by filing a Subsequent Report Sundry to the Bureau of Land Management for Federal and filing a C103Z and C102 with the NMOCD. Notice to owners shall not be required when amending the application to add wells contained within spacing units previously approved for commingling authority.

Pursuant to Statewide rule 19.15.12.10 (C)(4)(g) EOG Resources, Inc. respectfully requests the option to include additional pools or leases within the following parameters:

- EOG may add additional production from the Bone Spring and Wolfcamp Pools (WC-025 G-09 S253309A; Upper Wolfcamp [98180], WC-025 G-06 SS253329D; Upper Bone Spring [97994] and WC-025 G-08 S253235G; LWR Bone Spring [97903]) from Lease's NMNM 015913 and NMNM 110838 and CA's listed in the application.

PROCESS AND FLOW DESCRIPTION

The production from each well will flow into a dedicated 3-phase separator. The production stream will be separated into 3 independent streams (gas, oil, and water) by the separator and each stream will be measured individually after it exits the separator.

The gas will be measured using an AGI or AGA approved meter and used to allocate total volume measured at two facility check meters, high pressure flare meter, and individual well flare meter. The gas from the heated separators also flows into their headers. The gas flows through the header to two custody transfer meters (77371371 & 87371352) that serves as our lease production meter. If the pipeline is experiencing problems and cannot take any gas, the gas will flow through the high-pressure flare meter (77371356) to the flare. If an individual well needs to be flared for any operational reason, it will be manually routed through the individual well flare meter (77371357) to the flare. The overhead gas from the tanks is compressed by a vapor recovery compressor and then measured by a custody transfer meter (77371386). The gas from the vapor recovery system combines with the gas from the lease production meter and flows into our gas gathering pipeline system. Gas lift will be the artificial lift method, and injection volumes will be measured with a meter.

The oil from the separators will be measured using a meter. The oil from each separator will be combined into a common header and flow into 2 heated horizontal separators (HHS) to aid separation of the water entrained in the oil. The oil from the heated separators flows in to (8) 400-barrel tanks where gas is allowed to breakout to a lower pressure. Guided wave radar is used to measure water and oil volumes in these tanks. Oil is pumped out of the tanks through a meter into a truck or pipeline.

The water will be measured using a meter. The water from each separator is combined in a common header and flows into (4) 400-barrel coated steel tanks. Guided wave radar is used to measure water volumes in these tanks. Water from the heated separator flows into the common water header connected to the (4) 400-barrel water tanks. The water is then pumped and/or trucked from the facility.

WELL NAME	GAS METER #	OIL METER #
AUDACIOUS 19 BTL FED COM #2H	77371301	10-105829
AUDACIOUS 19 BTL FED COM #3H	77371302	10-73766
AUDACIOUS 19 BTL FED COM #4H	77371303	10-73765
AUDACIOUS 19 BTL FED COM #5H	77371304	10-73767
AUDACIOUS 19 FED #708H	77371305	10-74394
AUDACIOUS 19 FED #709H	77371306	10-74395
AUDACIOUS 19 FED #710H	77371307	10-74050
AUDACIOUS 19 FED #711H	77371308	10-74888
AUDACIOUS 19 FED #721H	77371309	10-74885
AUDACIOUS 19 FED #722H	77371310	10-74886
AUDACIOUS 19 FED COM #509H	77371318	10-140107
AUDACIOUS 19 FED COM #510H	77371319	10-140108
AUDACIOUS 19 FED #504H	77371313	10-140102
AUDACIOUS 19 FED #502H	77371312	10-140100
AUDACIOUS 19 FED #503H	87371301	10-140101
AUDACIOUS 19 FED #513H	77371320	10-142951
AUDACIOUS 19 FED COM #506H	77371315	10-140104
AUDACIOUS 19 FED COM #507H	77371316	10-140105
AUDACIOUS 19 FED COM #508H	77371317	10-140106
AUDACIOUS 19 FED #505H	77371314	10-140103
AUDACIOUS 19 FED COM #746H	14010902	10-140109
AUDACIOUS 19 FED COM #747H	77404303	10-74046
AUDACIOUS 19 FED COM #757H	14322904	10-143229
AUDACIOUS 19 FED COM #758H	77404705	10-140106
AUDACIOUS 19 FED COM #101H	*1111	10-*1111
AUDACIOUS 19 FED COM #102H	*1111	10-*1111
AUDACIOUS 19 FED COM #103H	*1111	10-*1111
AUDACIOUS 19 FED COM #201H	*1111	10-*1111
AUDACIOUS 19 FED COM #202H	*1111	10-*1111
AUDACIOUS 19 FED COM #221H	*1111	10-*1111
AUDACIOUS 19 FED COM #222H	*1111	10-*1111
AUDACIOUS 19 FED COM #223H	*1111	10-*1111
AUDACIOUS 19 FED COM #301H	*1111	10-*1111
AUDACIOUS 19 FED COM #302H	*1111	10-*1111
AUDACIOUS 19 FED COM #581H	*1111	10-*1111

*Meter numbers will be provided upon installation of meters and completion of the facility.



P.O. Box 2267, Midland, Texas 79702
Phone: (432) 686-3684 Fax: (432) 686-3773

Date: August 17, 2024

To: New Mexico State Land Office
State of New Mexico Oil Conservation Division

Re: Surface Pool/Lease Commingling Application; Audacious 19 Fed Com CTB

To whom it may concern

This letter serves to notice you that, as of the date below, ownership in the leases and pools referenced in this commingling application are Diverse, as defined in 19.15.12.7.A. The leases and pools to be commingled through this application are initially dedicated to the following wells:

API	Well Name	Location	Pool Code/name	Status
30-025-43430	AUDACIOUS BTL FEDERAL COM #2H	J-19-25S-33E	[98180] WC-025 G-09 S253309A; UPPER WOLFCAMP	PRODUCING
30-025-43864	AUDACIOUS BTL 19 FEDERAL COM #3H	I-19-25S-33E	[98180] WC-025 G-09 S253309A; UPPER WOLFCAMP	PRODUCING
30-025-43865	AUDACIOUS BTL 19 FEDERAL COM #4H	I-19-25S-33E	[98180] WC-025 G-09 S253309A; UPPER WOLFCAMP	PRODUCING
30-025-43866	AUDACIOUS BTL 19 FEDERAL COM #5H	I-19-25S-33E	[98180] WC-025 G-09 S253309A; UPPER WOLFCAMP	PRODUCING
30-025-48983	AUDACIOUS 19 FEDERAL #501H	K-19-25S-33E	[97903] WC-025 G-08 S253235G; LWR BONE SPRING	PRODUCING
30-025-48984	AUDACIOUS 19 FEDERAL #502H	3-19-25S-33E	[97903] WC-025 G-08 S253235G; LWR BONE SPRING	PRODUCING
30-025-48985	AUDACIOUS 19 FEDERAL #503H	3-19-25S-33E	[97903] WC-025 G-08 S253235G; LWR BONE SPRING	PRODUCING
30-025-49005	AUDACIOUS 19 FEDERAL #504H	3-19-25S-33E	[97903] WC-025 G-08 S253235G; LWR BONE SPRING	PRODUCING
30-025-48986	AUDACIOUS 19 FEDERAL #505H	G-19-25S-33E	[97903] WC-025 G-08 S253235G; LWR BONE SPRING	PRODUCING
30-025-49466	AUDACIOUS 19 FEDERAL #513H	3-19-25S-33E	[97903] WC-025 G-08 S253235G; LWR BONE SPRING	PRODUCING
30-025-52359	AUDACIOUS 19 FEDERAL #581H	K-19-25S-33E	[97903] WC-025 G-08 S253235G; LWR BONE SPRING	PERMITTED
30-025-45044	AUDACIOUS 19 FEDERAL #708H	K-19-25S-33E	[98180] WC-025 G-09 S253309A; UPPER WOLFCAMP	PRODUCING
30-025-45045	AUDACIOUS 19 FEDERAL #709H	K-19-25S-33E	[98180] WC-025 G-09 S253309A; UPPER WOLFCAMP	PRODUCING
30-025-45046	AUDACIOUS 19 FEDERAL #710H	3-19-25S-33E	[98180] WC-025 G-09 S253309A; UPPER WOLFCAMP	PRODUCING
30-025-45047	AUDACIOUS 19 FEDERAL #711H	3-19-25S-33E	[98180] WC-025 G-09 S253309A; UPPER WOLFCAMP	PRODUCING
30-025-45039	AUDACIOUS 19 FEDERAL #721H	3-19-25S-33E	[98180] WC-025 G-09 S253309A; UPPER WOLFCAMP	PRODUCING
30-025-45040	AUDACIOUS 19 FEDERAL #722H	K-19-25S-33E	[98180] WC-025 G-09 S253309A; UPPER WOLFCAMP	PRODUCING
30-025-52356	AUDACIOUS 19 FEDERAL COM #101H	J-19-25S-33E	[97994] WC-025 G-06 S253329D; UPR BONE SPRING	PERMITTED
30-025-52363	AUDACIOUS 19 FEDERAL COM #102H	J-19-25S-33E	[97994] WC-025 G-06 S253329D; UPR BONE SPRING	PERMITTED
30-025-52362	AUDACIOUS 19 FEDERAL COM #103H	J-19-25S-33E	[97994] WC-025 G-06 S253329D; UPR BONE SPRING	PERMITTED
30-025-52361	AUDACIOUS 19 FEDERAL COM #201H	J-19-25S-33E	[97994] WC-025 G-06 S253329D; UPR BONE SPRING	PERMITTED
30-025-52355	AUDACIOUS 19 FEDERAL COM #202H	J-19-25S-33E	[97994] WC-025 G-06 S253329D; UPR BONE SPRING	PERMITTED
30-025-52364	AUDACIOUS 19 FEDERAL COM #221H	J-19-25S-33E	[97994] WC-025 G-06 S253329D; UPR BONE SPRING	PERMITTED
30-025-52354	AUDACIOUS 19 FEDERAL COM #222H	J-19-25S-33E	[97994] WC-025 G-06 S253329D; UPR BONE SPRING	PERMITTED
30-025-52360	AUDACIOUS 19 FEDERAL COM #223H	J-19-25S-33E	[97994] WC-025 G-06 S253329D; UPR BONE SPRING	PERMITTED
30-025-52357	AUDACIOUS 19 FEDERAL COM #301H	J-19-25S-33E	[97903] WC-025 G-08 S253235G; LWR BONE SPRING	PERMITTED
30-025-52365	AUDACIOUS 19 FEDERAL COM #302H	J-19-25S-33E	[97903] WC-025 G-08 S253235G; LWR BONE SPRING	PERMITTED
30-025-48987	AUDACIOUS 19 FEDERAL COM #506H	J-19-25S-33E	[97903] WC-025 G-08 S253235G; LWR BONE SPRING	PRODUCING
30-025-48988	AUDACIOUS 19 FEDERAL COM #507H	G-19-25S-33E	[97903] WC-025 G-08 S253235G; LWR BONE SPRING	PRODUCING
30-025-48989	AUDACIOUS 19 FEDERAL COM #508H	G-19-25S-33E	[97903] WC-025 G-08 S253235G; LWR BONE SPRING	PRODUCING
30-025-48990	AUDACIOUS 19 FEDERAL COM #509H	I-19-25S-33E	[97903] WC-025 G-08 S253235G; LWR BONE SPRING	PRODUCING
30-025-48991	AUDACIOUS 19 FEDERAL COM #510H	I-19-25S-33E	[97903] WC-025 G-08 S253235G; LWR BONE SPRING	PRODUCING
30-025-48992	AUDACIOUS 19 FEDERAL COM #746H	I-19-25S-33E	[98180] WC-025 G-09 S253309A; UPPER WOLFCAMP	PRODUCING
30-025-45042	AUDACIOUS 19 FEDERAL COM #747H	K-19-25S-33E	[98180] WC-025 G-09 S253309A; UPPER WOLFCAMP	PRODUCING
30-025-45041	AUDACIOUS 19 FEDERAL COM #757H	I-19-25S-33E	[98180] WC-025 G-09 S253309A; UPPER WOLFCAMP	PRODUCING
30-025-45043	AUDACIOUS 19 FEDERAL COM #758H	K-19-25S-33E	[98180] WC-025 G-09 S253309A; UPPER WOLFCAMP	PRODUCING

All owners, as of the date below, are listed on Exhibit A, attached hereto. I certify that this information is true and correct to the best of my knowledge.

Sincerely,

EOG Resources, Inc.

By: Matthew Gray
Matt Gray, Senior Landman

4/19/2024

Date

Commingling Application for Audacious 19 Fed Com CTB
EOG Resources, Inc.
EXHIBIT A- Notice List

New Mexico Oil Conservation Division
Attn: Mr. Dean McClure
1220 South St. Francis Drive
Santa Fe, NM 87505
Via OCD Online

Bureau of Land Management
Attn: Mr. Jonathon Shepard
620 E. Green Street
Carlsbad, NM 88220
Via BLM AFMSS 2

Sharbro Energy, LLC
Attn: Liz Baker
PO BOX 840
Artesia, NM
7021 0350 0000 2500 7071

MSH Family Real Estate
Partnership II LLC
4143 Maple Ave. Suite 500
Dallas, Texas 75219
7021 0350 0000 2500 7507

West Texas Gas Inc.
DBA WTG Exploration Inc.
401 West Wadley Avenue
Midland, Texas 79705-5339
7021 0950 0001 9255 8424

Mobil Producing TX and NM Inc.
C/O XTO Energy, Inc.
PO BOX 840780
Dallas, Texas 75284-0780
7021 0950 0001 9255 8448

McClellan Oil Corporation
PO BOX 730
Roswell, NM 88202-0730
7021 0350 0000 2500 6890

Toles Company
PO BOX 1300
Roswell, NM 88202-1300
7021 0950 0001 9255 8462

XTO Holdings LLC
22777 Springwoods Village Pkwy
Spring, Texas 77389
7021 0950 0001 9255 9455

Heritage Oil and Gas LLC
PO BOX 100
Artesia, NM 88211
7021 0350 0000 2500 7002

Matthew David Oaks
116 N. Johnson Ave
San Marcos, Texas 78666
7021 0350 0000 2500 7019

Pegasus Resources, LLC
P. O. Box 470698
Fort Worth, TX 76147
7021 0350 0000 2500 7026

MEC Petroleum Corporation
PO BOX 11265
Midland, Texas 79702
7021 0350 0000 2500 6968

Mark McClellan and Paula McClellan
PO BOX 730
Roswell, NM 88202
7021 0350 0000 2500 6951

SMP Sidecar Titan Mineral Holdings LP
4143 Maple Ave. Suite 500
Dallas, Texas 75219
7021 0350 0000 2500 6944

Thomas J. Depke and Marilyn A. Depke
2021 Country Field Drive
Chesterfield, MO 63017
7021 0350 0000 2500 6975

Elizabeth Ann Cline
15400 Whistling Straits Dr
Austin, Texas 78717
7021 0350 0000 2500 6982

Benjamin Jacob Oaks
3214 Hickory Grove Lane
Pearland, Texas 77584
7021 0350 0000 2500 6999

Elizabeth Trudeau Overly
11410 Shadow Way
Houston, Texas 77024
7021 0350 0000 2500 6920

Gayle A. Dalton
934 Maplewood St. Unit B
Harker Heights, Texas 76548-2704
7021 0350 0000 2500 6913

Milton R. Fry
11014 Hidden Ben Drive
Houston, Texas 77064
7021 0350 0000 2500 6906

Stephen William Oakes
4700 Spanish Moss
McKinney, TX 75070
7021 0350 0000 2500 6937

BPL Fish Pond, LLC
PO BOX 92032
Soutlake, Texas 76092
7021 0350 0000 2500 7033

Millis Jeffrey Oaks
21302 Castlemont Ln
Spring, Texas 77388
7021 0350 0000 2500 7040

SMP TITAN MINERAL HOLDINGS LP
4143 Maple Ave. Suite 500
Dallas, Texas 75219
7021 0350 0000 2500 7064

SMP Titan Flex LP
4143 Maple Ave. Suite 500
Dallas, Texas 75219
7021 0350 0000 2500 7057

EOG Resources, Inc.
P.O. Box 2267
Midland, Texas 79702

Copies of this application were mailed to the following individuals, companies, and organizations on or before May 7, 2024.



Lisa Youngblood
EOG Resources, Inc.

AUDACIOUS BTL 19 FED COM SURFACE COMMINGLING PLAT



API #	Well Name
30-025-43430	AUDACIOUS BTL 19 FEDERAL COM #2H
30-025-43864	AUDACIOUS BTL 19 FEDERAL COM #3H
30-025-43865	AUDACIOUS BTL 19 FEDERAL COM #4H
30-025-43866	AUDACIOUS BTL 19 FEDERAL COM #5H
30-025-45041	AUDACIOUS 19 FEDERAL COM #757H
30-025-45042	AUDACIOUS 19 FEDERAL COM #747H
30-025-45043	AUDACIOUS 19 FEDERAL COM #758H
30-025-45041	AUDACIOUS 19 FEDERAL #513H
30-025-45044	AUDACIOUS 19 FEDERAL #708H
30-025-45045	AUDACIOUS 19 FEDERAL #709H
30-025-45046	AUDACIOUS 19 FEDERAL #710H
30-025-45047	AUDACIOUS 19 FEDERAL #711H
30-025-45039	AUDACIOUS 19 FEDERAL #721H
30-025-45040	AUDACIOUS 19 FEDERAL #722H
30-025-48984	AUDACIOUS 19 FEDERAL #502H
30-025-48985	AUDACIOUS 19 FEDERAL #503H
30-025-49005	AUDACIOUS 19 FEDERAL #504H
30-025-48986	AUDACIOUS 19 FEDERAL #505H
30-025-48987	AUDACIOUS 19 FEDERAL COM #506H
30-025-48988	AUDACIOUS 19 FEDERAL COM #507H
30-025-48989	AUDACIOUS 19 FEDERAL COM #508H
30-025-48990	AUDACIOUS 19 FEDERAL COM #509H
30-025-48991	AUDACIOUS 19 FEDERAL COM #510H
30-025-48992	AUDACIOUS 19 FEDERAL COM #746H
30-025-52356	AUDACIOUS 19 FEDERAL COM #101H
30-025-52363	AUDACIOUS 19 FEDERAL COM #102H
30-025-52362	AUDACIOUS 19 FEDERAL COM #103H
30-025-52361	AUDACIOUS 19 FEDERAL COM #201H
30-025-52355	AUDACIOUS 19 FEDERAL COM #202H
30-025-52364	AUDACIOUS 19 FEDERAL COM #221H
30-025-52354	AUDACIOUS 19 FEDERAL COM #222H
30-025-52360	AUDACIOUS 19 FEDERAL COM #223H
30-025-52357	AUDACIOUS 19 FEDERAL COM #301H
30-025-52365	AUDACIOUS 19 FEDERAL COM #302H
30-025-52359	AUDACIOUS 19 FEDERAL COM #581H

481 WINSOTT RD, Ste. 200 • BENBROOK, TEXAS 76126
TELEPHONE: (817) 744-7512 • FAX: (817) 744-7554
TEXAS FIRM REGISTRATION NO. 10042504
WWW.TOPOGRAPHIC.COM



DATE: 4/9/2024

DRAWN BY: J.D.S.

CHECKED BY: J.D.S.

SITE NAME:
AUDACIOUS BTL 19 FED COM

Location:
Section 19, T25S-R33E, Lea County, NM





P.O. Box 2267, Midland, Texas 79702
Phone: (432) 848-9133

Certified Mail-Return Receipt

Date: May 7, 2024

Re: Surface Pool Lease Commingling Application; Audacious 19 Fed Com CTB

Dear Sir/Madam:

Enclosed please find EOG Resources, Inc.'s application to commingle production at its Audacious 19 Fed Com Central Tank Battery located in Lea County, New Mexico, filed this date with the Bureau of Land Management (BLM) and notification to the New Mexico Oil Conservation Division (NMOCD).

Any objections or requests for a hearing regarding this application must be submitted to the New Mexico Oil Conservation Division Santa Fe Office within 20 Days from the date the Division received this application.

EOG respectfully requests authority to add additional wells contained within the spacing units identified and approved in this application by filing a Subsequent Report Sundry to the Bureau of Land Management for Federal and filing a C103Z and C102 with the NMOCD. Notice to owners shall not be required when amending the application to add wells contained within spacing units previously approved for commingling authority.

Pursuant to Statewide rule 19.15.12.10 (C)(4)(g) EOG Resources, Inc. respectfully requests the option to include additional pools or leases within the following parameters:

- EOG may add additional production from the Bone Spring and Wolfcamp Pools (WC-025 G-09 S253309A; Upper Wolfcamp [98180], WC-025 G-06 SS253329D; Upper Bone Spring [97994] and WC-025 G-08 S253235G; LWR Bone Spring [97903]) from Lease's NMNM 015913 and NMNM 110838 and CA's listed in the application.

For questions regarding this application, please contact me at 432-247-6331 or lisa_youngblood@eogresources.com

Kind regards,

EOG Resources, Inc.

By: Lisa Youngblood
Lisa Youngblood
Regulatory Specialist

EOG Resources, Inc.

AUDACIOUS CTB

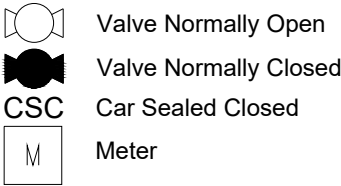
H-19-25S-33E

LAT/LONG: 32.116748,-103.606099 NAD83

04/26/24 SJC

LEGEND

S Sales
D Drain
F Fill



Oil
Gas
Water
Purge

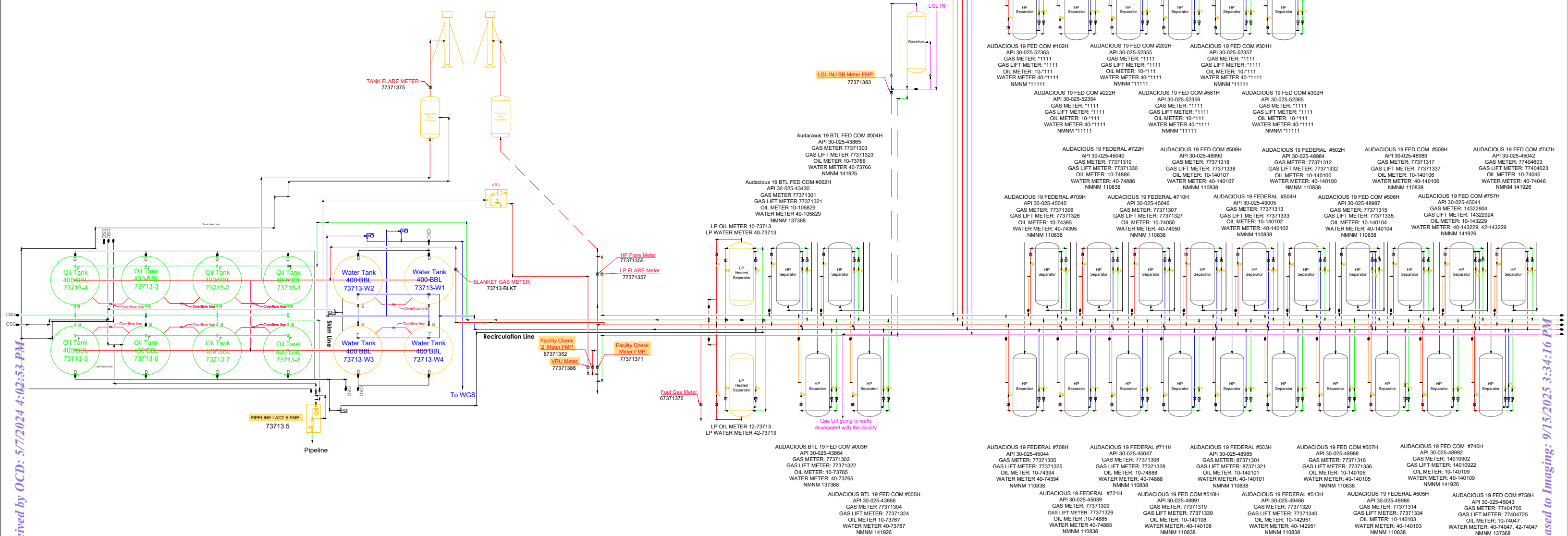
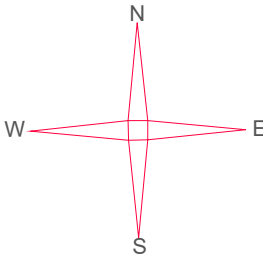
FACILITY DIAGRAM

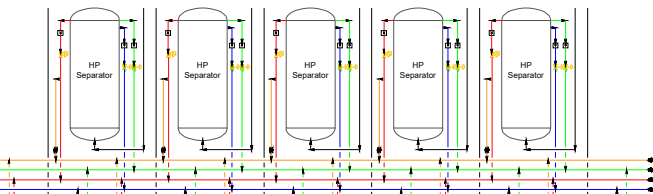
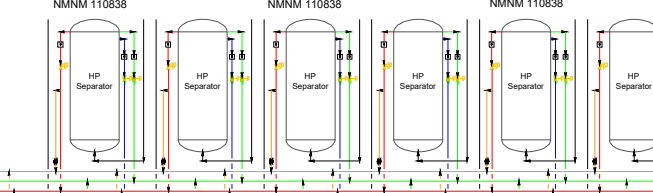
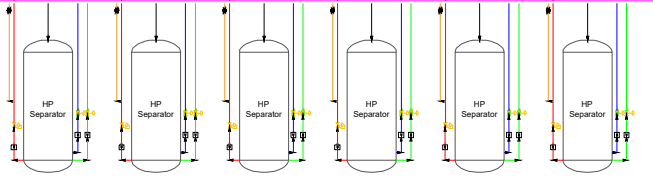
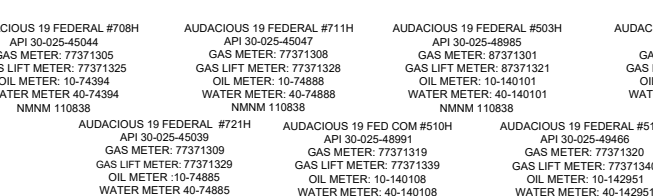
Shown: Major equipment, vessels, process piping, and valves
Not shown: Auxiliary process systems such as fuel/ pilot gas system, gas lift system, roll lines, recirculating lines, vent lines, and small drain lines

PRODUCTION PHASE: All valves that provide access to production are effectively sealed in the closed position.

SALES THROUGH LACT UNITS: Sale is measured through LACT units. All other valves that provide access to production (load-out valves) are effectively sealed in the closed position.

WATER TANKS: If the possibility for oil to enter water tanks exists through common recirculating or equalizing lines, oil tanks are isolated from water tanks by valves effectively sealed in the closed position.



AUDACIOUS 19 FED COM #103H API 30-025-52362 GAS METER: *1111 GAS LIFT METER: *1111 OIL METER: 10-*111 WATER METER 40-*1111 NMNM *11111		AUDACIOUS 19 FED COM #221H API 30-025-52364 GAS METER: 77371319 GAS LIFT METER: 77371339 OIL METER: 10-140108 WATER METER: 40-140108 NMNM 110838			
AUDACIOUS 19 FED COM #101H API 30-025-52356 GAS METER: *1111 GAS LIFT METER: *1111 OIL METER: 10-*111 WATER METER 40-*1111 NMNM *11111		AUDACIOUS 19 FED COM #201H API 30-025-52361 GAS METER: *1111 GAS LIFT METER: *1111 OIL METER: 10-*111 WATER METER 40-*1111 NMNM *11111		AUDACIOUS 19 FED COM #223H API 30-025-52360 GAS METER: *1111 GAS LIFT METER: *1111 OIL METER: 10-*111 WATER METER 40-*1111 NMNM *11111	
					
AUDACIOUS 19 FED COM #102H API 30-025-52355 GAS METER: *1111 GAS LIFT METER: *1111 OIL METER: 10-*111 WATER METER 40-*1111 NMNM *11111		AUDACIOUS 19 FED COM #202H API 30-025-52357 GAS METER: *1111 GAS LIFT METER: *1111 OIL METER: 10-*111 WATER METER 40-*1111 NMNM *11111		AUDACIOUS 19 FED COM #301H API 30-025-52357 GAS METER: *1111 GAS LIFT METER: *1111 OIL METER: 10-*111 WATER METER 40-*1111 NMNM *11111	
AUDACIOUS 19 FED COM #222H API 30-025-52354 GAS METER: *1111 GAS LIFT METER: *1111 OIL METER: 10-*111 WATER METER 40-*1111 NMNM *11111		AUDACIOUS 19 FED COM #581H API 30-025-52359 GAS METER: *1111 GAS LIFT METER: *1111 OIL METER: 10-*111 WATER METER 40-*1111 NMNM *11111		AUDACIOUS 19 FED COM #302H API 30-025-52365 GAS METER: *1111 GAS LIFT METER: *1111 OIL METER: 10-*111 WATER METER 40-*1111 NMNM *11111	
AUDACIOUS 19 FEDERAL #722H API 30-025-45040 GAS METER: 77371310 GAS LIFT METER: 77371330 OIL METER: 10-74886 WATER METER: 40-74886 NMNM 110838		AUDACIOUS 19 FED COM #509H API 30-025-48990 GAS METER: 77371318 GAS LIFT METER: 77371338 OIL METER: 10-140107 WATER METER: 40-140107 NMNM 110838		AUDACIOUS 19 FEDERAL #502H API 30-025-48984 GAS METER: 77371312 GAS LIFT METER: 77371332 OIL METER: 10-140100 WATER METER: 40-140100 NMNM 110838	
AUDACIOUS 19 FED COM #508H API 30-025-48989 GAS METER: 77371317 GAS LIFT METER: 77371337 OIL METER: 10-140106 WATER METER: 40-140106 NMNM 110838		AUDACIOUS 19 FED COM #508H API 30-025-48989 GAS METER: 77371317 GAS LIFT METER: 77371337 OIL METER: 10-140106 WATER METER: 40-140106 NMNM 110838		AUDACIOUS 19 FED COM #747H API 30-025-45042 GAS METER: 77404603 GAS LIFT METER: 77404623 OIL METER: 10-74046 WATER METER: 40-74046 NMNM 141926	
AUDACIOUS 19 FEDERAL #709H API 30-025-45045 GAS METER: 77371306 GAS LIFT METER: 77371326 OIL METER: 10-74395 WATER METER: 40-74395 NMNM 110838		AUDACIOUS 19 FEDERAL #710H API 30-025-45046 GAS METER: 77371307 GAS LIFT METER: 77371327 OIL METER: 10-74050 WATER METER: 40-74050 NMNM 110838		AUDACIOUS 19 FEDERAL #504H API 30-025-49005 GAS METER: 77371315 GAS LIFT METER: 77371333 OIL METER: 10-140102 WATER METER: 40-140102 NMNM 110838	
AUDACIOUS 19 FED COM #506H API 30-025-48987 GAS METER: 77371315 GAS LIFT METER: 77371335 OIL METER: 10-140104 WATER METER: 40-140104 NMNM 110838		AUDACIOUS 19 FED COM #757H API 30-025-45041 GAS METER: 14322904 GAS LIFT METER: 14322924 OIL METER: 10-143229 WATER METER: 40-143229, 42-143229 NMNM 141926			
AUDACIOUS 19 FEDERAL #708H API 30-025-45044 GAS METER: 77371305 GAS LIFT METER: 77371325 OIL METER: 10-74394 WATER METER: 40-74394 NMNM 110838		AUDACIOUS 19 FEDERAL #711H API 30-025-45047 GAS METER: 77371308 GAS LIFT METER: 77371328 OIL METER: 10-74888 WATER METER: 40-74888 NMNM 110838		AUDACIOUS 19 FEDERAL #503H API 30-025-48985 GAS METER: 87371301 GAS LIFT METER: 87371321 OIL METER: 10-140101 WATER METER: 40-140101 NMNM 110838	
AUDACIOUS 19 FED COM #507H API 30-025-48988 GAS METER: 77371316 GAS LIFT METER: 77371336 OIL METER: 10-140105 WATER METER: 40-140105 NMNM 110838		AUDACIOUS 19 FED COM #748H API 30-025-45043 GAS METER: 14010902 GAS LIFT METER: 14010922 OIL METER: 10-140109 WATER METER: 40-140109 NMNM 141926			
AUDACIOUS 19 FEDERAL #721H API 30-025-45039 GAS METER: 77371309 GAS LIFT METER: 77371329 OIL METER: 10-74885 WATER METER: 40-74885 NMNM 110838		AUDACIOUS 19 FED COM #510H API 30-025-48991 GAS METER: 77371319 GAS LIFT METER: 77371339 OIL METER: 10-140108 WATER METER: 40-140108 NMNM 110838		AUDACIOUS 19 FEDERAL #513H API 30-025-49466 GAS METER: 77371320 GAS LIFT METER: 77371340 OIL METER: 10-142951 WATER METER: 40-142951 NMNM 110838	
AUDACIOUS 19 FEDERAL #505H API 30-025-48986 GAS METER: 77371314 GAS LIFT METER: 77371334 OIL METER: 10-140103 WATER METER: 40-140103 NMNM 110838		AUDACIOUS 19 FED COM #758H API 30-025-45043 GAS METER: 77404705 GAS LIFT METER: 77404725 OIL METER: 10-74047 WATER METER: 40-74047, 42-74047 NMNM 137368			

APPLICATION FOR, COMMINGLING AT A COMMON CENTRAL TANK BATTERY

Proposal for **AUDACIOUS CTB**:

EOG Resources, Inc. is requesting approval to commingle the following wells in a common central tank battery:

Federal Lease NM NM 015913 & NM NM 110838

Well Name	Location	API #	Pool	Oil BPD	Gravities	MSCFPD	BTU
AUDACIOUS BTL FED COM #2H	J-19-25S-33E	30-025-43430	[98180] WC-025 G-09 S253309P;UPR WOLFCAMP	75	49	225	1290
AUDACIOUS BTL 19 FED COM #3H	I-19-25S-33E	30-025-43864	[98180] WC-025 G-09 S253309P;UPR WOLFCAMP	75	46	250	1386
AUDACIOUS BTL 19 FED COM #4H	I-19-25S-33E	30-025-43865	[98180] WC-025 G-09 S253309P;UPR WOLFCAMP	75	46	250	1309
AUDACIOUS BTL 19 FED COM #5H	I-19-25S-33E	30-025-43866	[98180] WC-025 G-09 S253309P;UPR WOLFCAMP	75	46	225	1289
AUDACIOUS 19 FED #708H	K-19-25S-33E	30-025-45044	[98180] WC-025 G-09 S253309P;UPR WOLFCAMP	100	46	400	1279
AUDACIOUS 19 FED #709H	K-19-25S-33E	30-025-45045	[98180] WC-025 G-09 S253309P;UPR WOLFCAMP	50	46	325	1294
AUDACIOUS 19 FED #710H	L-19-25S-33E	30-025-45046	[98180] WC-025 G-09 S253309P;UPR WOLFCAMP	75	46	425	1297
AUDACIOUS 19 FED #711H	L-19-25S-33E	30-025-45047	[98180] WC-025 G-09 S253309P;UPR WOLFCAMP	75	46	350	1304
AUDACIOUS 19 FED #721H	L-19-25S-33E	30-025-45039	[98180] WC-025 G-09 S253309P;UPR WOLFCAMP	75	46	525	1286
AUDACIOUS 19 FED #722H	K-19-25S-33E	30-025-45040	[98180] WC-025 G-09 S253309P;UPR WOLFCAMP	125	46	375	1286
AUDACIOUS 19 FED #502H	L-19-25S-33E	30-025-48984	[97903] WC-025 G-08 S253235G; LWR BONE SPRING	100	46	450	1300
AUDACIOUS 19 FED #503H	L-19-25S-33E	30-025-48985	[97903] WC-025 G-08 S253235G; LWR BONE SPRING	125	46	700	1300
AUDACIOUS 19 FED #504H	K-19-25S-33E	30-025-49005	[97903] WC-025 G-08 S253235G; LWR BONE SPRING	100	46	650	1300
AUDACIOUS 19 FED #505H	K-19-25S-33E	30-025-48986	[97903] WC-025 G-08 S253235G; LWR BONE SPRING	175	46	675	1300
AUDACIOUS 19 FED COM #506H	J-19-25S-33E	30-025-48987	[97903] WC-025 G-08 S253235G; LWR BONE SPRING	100	46	525	1300
AUDACIOUS 19 FED COM #507H	G-19-25S-33E	30-025-48988	[97903] WC-025 G-08 S253235G; LWR BONE SPRING	75	46	450	1300
AUDACIOUS 19 FED COM #508H	G-19-25S-33E	30-025-48989	[97903] WC-025 G-08 S253235G; LWR BONE SPRING	150	46	475	1300
AUDACIOUS 19 FED COM #509H	I-19-25S-33E	30-025-48990	[97903] WC-025 G-08 S253235G; LWR BONE SPRING	100	46	525	1300
AUDACIOUS 19 FED COM #510H	I-19-25S-33E	30-025-48991	[97903] WC-025 G-08 S253235G; LWR BONE SPRING	125	46	650	1300
AUDACIOUS 19 FED #513H	L-19-25S-33E	30-025-49466	[97903] WC-025 G-08 S253235G; LWR BONE SPRIN	650	46	150	1250
AUDACIOUS 19 FED COM #746H	I-19-25S-33E	30-025-48992	[98180] WC-025 G-09 S253309P; UPR WOLFCAMP	175	45	975	1300
AUDACIOUS 19 FED COM #747H	K-19-25S-33E	30-025-45042	[98180] WC-025 G-09 S253309P; UPR WOLFCAMP	225	45	875	1300
AUDACIOUS 19 FED COM #757H	I-19-25S-33E	30-025-45041	[98180] WC-025 G-09 S253309P; UPR WOLFCAMP	125	45	1125	1300
AUDACIOUS 19 FED COM #758H	K-19-25S-33E	30-025-45043	[98180] WC-025 G-09 S253309P; UPR WOLFCAMP	275	45	1300	1300
AUDACIOUS 19 FED COM #101H	G-19-25S-33E	30-025-52356	[97994] WC-025 G-06 S253329D; UPR BONE SPRIN	1600*	42*	5050*	1300*
AUDACIOUS 19 FED COM #102H	G-19-25S-33E	30-025-52363	[97994] WC-025 G-06 S253329D; UPR BONE SPRIN	2150*	42*	6825*	1300*
AUDACIOUS 19 FED COM #103H	K-19-25S-33E	30-025-52362	[97994] WC-025 G-06 S253329D; UPR BONE SPRIN	2150*	42*	6825*	1300*
AUDACIOUS 19 FED COM #201H	G-19-25S-33E	30-025-52361	[97994] WC-025 G-06 S253329D; UPR BONE SPRIN	2150*	42*	6825*	1300*
AUDACIOUS 19 FED COM #202H	K-19-25S-33E	30-025-52355	[97994] WC-025 G-06 S253329D; UPR BONE SPRIN	2150*	42*	6825*	1300*
AUDACIOUS 19 FED COM #221H	G-19-25S-33E	30-025-52364	[97994] WC-025 G-06 S253329D; UPR BONE SPRIN	1450*	42*	3175*	1300*
AUDACIOUS 19 FED COM #222H	G-19-25S-33E	30-025-52354	[97994] WC-025 G-06 S253329D; UPR BONE SPRIN	2150*	42*	4725*	1300*
AUDACIOUS 19 FED COM #223H	K-19-25S-33E	30-025-52360	[97994] WC-025 G-06 S253329D; UPR BONE SPRIN	2150*	42*	4725*	1200*
AUDACIOUS 19 FED COM #301H	G-19-25S-33E	30-025-52357	[97903] WC-025 G-08 S253235G; LWR BONE SPRIN	2250*	43*	3825*	1200*
AUDACIOUS 19 FED COM #302H	K-19-25S-33E	30-025-52365	[97903] WC-025 G-08 S253235G; LWR BONE SPRIN	2250*	43*	3825*	1200*
AUDACIOUS 19 FED COM #581H	K-19-25S-33E	30-025-52359	[97903] WC-025 G-08 S253235G; LWR BONE SPRIN	1325*	44*	2100*	1300*

*Estimated numbers for these wells; will provide actual numbers once these wells are producing.

DEPARTMENT OF THE INTERIOR
BUREAU OF LAND MANAGEMENT
CASE RECORDATION
Serial Register Page
NMNM105826868

Run Date/Time: 5/7/2024 15:44 PM
Single Serial Number Report

Authority	Serial Number
02-25-1920;041STAT0437;30USC181;MINERAL LEASING ACT OF 1920	NMNM105826868
Product Type: 318310 COMMUNITIZATION AGREEMENT Commodity: Oil & Gas Case Disposition: PENDING	Agreement Acres 480.0000 Legacy Serial No
	Case File Jurisdiction: -

CASE DETAILS	NMNM105826868
--------------	---------------

MLRS Case Ref	C-8418845			
Case Name				
Unit Agreement Name				
		Split Estate	Fed Min Interest	
Effective Date	01/01/2022	Split Estate Acres	Future Min Interest	No
Expiration Date		Royalty Rate	Future Min Interest Date	
Land Type	Federal-All Rights	Royalty Rate Other	Acquired Royalty Interest	
Formation Name	Bone Spring	Approval Date	Held In a Producing Unit	No
Parcel Number		Sale Date	Number of Active Wells	
Parcel Status		Sales Status		
		Total Bonus Amount	0.00	Production Determination
Related Agreement		Tract Number	Lease Suspended	No
Application Type		Fund Code	Total Rental Amount	

CASE CUSTOMERS	NMNM105826868
----------------	---------------

Name & Mailing Address	Interest Relationship	Percent Interest
EOG RESOURCES INC NEW MEXICO STATE OFFICE	1111 BAGBY ST SKY LOBBY 2 301 DINOSAUR TRAIL	HOUSTON TX 77002 SANTA FE NM 87508
	OPERATOR OFFICE OF RECORD	100.000000 0.000000

LAND RECORDS	NMNM105826868
--------------	---------------

Mer	Twp	Rng	Sec	Survey Type	Survey Number	Subdivision	District / Field Office	County	Mgmt Agency
23	0250S	0330E	019	Aliquot		SE			
23	0250S	0330E	030	Aliquot		E2			

CASE ACTIONS	NMNM105826868
--------------	---------------

Action Date	Date Filed	Action Name	Action Status	Action Information
03/31/2023	03/31/2023	AGREEMENT FILED	APPROVED/ACCEPTED	Action Effective Date: 2022-01-01 Case Action Status Date: 2023-04-25
03/31/2023	03/31/2023	MAINTAIN CASE LANDS	APPROVED/ACCEPTED	Action Effective Date: 2022-01-01 Case Action Status Date: 2023-04-25

ASSOCIATED AGREEMENT OR LEASE (RECAPITULATION TABLE) INFO

Lease Serial Number	Lease Legacy Serial Number	Case Disposition	Product Name	Type	Tract No	Commitment Status	Commitment Status Effective Date	Acres	Allocation Percent
NMNM105481843	NMNM 110838	PENDING	COMPETITIVE PUBLIC DOMAIN LEASE POST 1987	FEDERAL	01			320.0000	66.670000
NMNM105451461	NMNM 015913	PENDING	SIMULTANEOUS PUBLIC DOMAIN LEASE	FEDERAL	02			160.0000	33.330000
TOTAL								480.0000	100.000000

NO WARRANTY IS MADE BY BLM FOR USE OF THE DATA FOR PURPOSES NOT INTENDED BY BLM
HISTORICAL INFORMATION MAY ONLY BE ACCESSIBLE THROUGH THE MLRS WEBSITE.

DEPARTMENT OF THE INTERIOR
BUREAU OF LAND MANAGEMENT
CASE RECORDATION
Serial Register Page
NMNM105826868

Run Date/Time: 5/7/2024 15:44 PM
Single Serial Number Report

Page 2 of 2

NO WARRANTY IS MADE BY BLM FOR USE OF THE DATA FOR PURPOSES NOT INTENDED BY BLM
HISTORICAL INFORMATION MAY ONLY BE ACCESSIBLE THROUGH THE MLRS WEBSITE.

DEPARTMENT OF THE INTERIOR
BUREAU OF LAND MANAGEMENT
CASE RECORDATION
(MASS) Serial Register Page

Run Date/Time: 8/31/2021 13:48 PM

Page 1 Of 1

01 02-25-1920;041STAT0437;30USC181

Total Acres:
240.000Serial Number
NMNM 141926

Case Type 318310: O&G COMMUNITIZATION AGRMT

Commodity 459: OIL & GAS

Case Disposition: AUTHORIZED

Case File Juris: CARLSBAD FIELD OFFICE

Serial Number: NMNM-- - 141926

Name & Address					Int Rel	% Interest
BLM NMSO	301 DINOSAUR TRL	SANTA FE	NM	875081560	OFFICE OF RECORD	0.000000000
EOG RESOURCES INC	5509 CHAMPIONS DR	MIDLAND	TX	797062843	OPERATOR	100.000000000

Serial Number: NMNM-- - 141926

Mer	Twp	Rng	Sec	S	Type	Nr	Suff	Subdivision	District/ Field Office	County	Mgmt Agency
23	0250S	0330E	019	ALIQ				E2SE;	CARLSBAD FIELD OFFICE	LEA	BUREAU OF LAND MGMT
23	0250S	0330E	030	ALIQ				E2E2;	CARLSBAD FIELD OFFICE	LEA	BUREAU OF LAND MGMT

Relinquished/Withdrawn Lands

Serial Number: NMNM-- - 141926

Act Date				Act Code	Action Txt	Action Remarks	Pending Off
01/01/2018				387	CASE ESTABLISHED		
01/01/2018				516	FORMATION	WOLFCAMP;	
01/01/2018				526	ACRES-FED INT 100%	240.00;100%	
01/01/2018				868	EFFECTIVE DATE	/A/	
01/01/2020				763	EXPIRES		
04/30/2020				580	PROPOSAL RECEIVED	CA RECD;	
05/05/2021				334	AGRMT APPROVED		

Serial Number: NMNM-- - 141926

Line Number	Remark Text
0001	/A/RECAPITULATION EFFECTIVE 01/01/2018
0002	TR# LEASE SERIAL NO AC COMMITTED % INTEREST
0003	1 NMNM110838 160.00 66.67
0004	2 NMNM15913 80.00 33.33
0005	TOTAL 240.00 100.00

NO WARRANTY IS MADE BY BLM FOR USE OF THE DATA FOR PURPOSES NOT INTENDED BY BLM

DEPARTMENT OF THE INTERIOR
BUREAU OF LAND MANAGEMENT
CASE RECORDATION
(MASS) Serial Register Page

Run Date/Time: 2/3/2021 8:43 AM

Page 1 Of 1

01 02-25-1920;041STAT0437;30USC181

Total Acres:
240.000Serial Number
NMNM 137368

Case Type 318310: O&G COMMUNITIZATION AGRMT

Commodity 459: OIL & GAS

Case Disposition: AUTHORIZED

Case File Juris: CARLSBAD FIELD OFFICE

Serial Number: NMNM-- - 137368

Name & Address						Int Rel	% Interest
BLM CARLSBAD FO	620 E GREENE ST	CARLSBAD	NM	88220		OFFICE OF RECORD	0.000000000
EOG RESOURCES INC	PO BOX 2267	MIDLAND	TX	797022267		OPERATOR	100.000000000

Serial Number: NMNM-- - 137368

Mer	Twp	Rng	Sec	S	Type	Nr	Suff	Subdivision	District/ Field Office	County	Mgmt Agency
23	0250S	0330E	019	ALIQ				W2SE;	CARLSBAD FIELD OFFICE	LEA	BUREAU OF LAND MGMT
23	0250S	0330E	030	ALIQ				W2E2;	CARLSBAD FIELD OFFICE	LEA	BUREAU OF LAND MGMT

Relinquished/Withdrawn Lands

Serial Number: NMNM-- - 137368

Serial Number: NMNM-- - 137368

Act Date	Act Code	Action Txt	Action Remarks	Pending Off
01/16/2017	387	CASE ESTABLISHED		
01/16/2017	516	FORMATION	WOLFCAMP	
01/16/2017	526	ACRES-FED INT 100%	240;100%	
01/16/2017	868	EFFECTIVE DATE	/A/	
03/21/2017	654	AGRMT PRODUCING	30-025-43430	
08/14/2017	334	AGRMT APPROVED		

Serial Number: NMNM-- - 137368

Line Number	Remark Text
0001	RECAPITULATION EFFECTIVE 01/16/2017
0002	TR# LEASE SERIAL NO AC COMMITTED % INTEREST
0003	1 NMNM 110838 160.00 66.667
0004	2 NMNM 15913 80.00 33.333
0005	TOTAL 240.00 100.000

NO WARRANTY IS MADE BY BLM FOR USE OF THE DATA FOR PURPOSES NOT INTENDED BY BLM

**DEPARTMENT OF THE INTERIOR
BUREAU OF LAND MANAGEMENT
CASE RECORDATION
(MASS) Serial Register Page**

Run Date/Time: 8/31/2021 14:29 PM

Page 1 Of 4

01 02-25-1920;041STAT0437;30USC181ETSEQ

Total Acres:
440.000Serial Number
NMNM 015913

Case Type 311211: O&G LSE SIMO PUBLIC LAND

Commodity 459: OIL & GAS

Case Disposition: AUTHORIZED

Case File Juris:

Serial Number: NMNM-- - 015913						
Name & Address				Int Rel		% Interest
MURCHISON OIL & GAS LLC	7250 DALLAS PKWY STE 1400	PLANO	TX	750245002	LESSEE	0.000000000
GRIFFIN OILFIELD DEVELOPERS	2025 MURDSTONE RD	UPPER ST CLAIR	PA	15241	OPERATING RIGHTS	0.000000000
NASSAU RESOURCES LLC	PO BOX 32074	EDMOND	OK	730030035	OPERATING RIGHTS	0.000000000
EOG RESOURCES INC	333 CLAY ST #4200	HOUSTON	TX	77002	OPERATING RIGHTS	0.000000000
CHEVRON USA INC	6301 DEAUVILLE	MIDLAND	TX	797062964	LESSEE	0.000000000
EOG RESOURCES INC	333 CLAY ST #4200	HOUSTON	TX	77002	LESSEE	0.000000000
DEVON ENERGYCO LP	333 W SHERIDAN AVE	OKLAHOMA CITY	OK	731025010	OPERATING RIGHTS	0.000000000
WTG EXPLORATION INC	401 W WADLEY AVE	MIDLAND	TX	797055339	OPERATING RIGHTS	0.000000000
K & C PRODUCTION CO	118 W 1ST ST	ROSWELL	NM	88201	OPERATING RIGHTS	0.000000000

										Serial Number: NMNM-- - 015913	
Mer	Twp	Rng	Sec	SType	Nr	Suff	Subdivision	District/ Field Office	County	Mgmt Agency	
23	0250S	0320E	023	ALIQ			SW,W2SE,SESE;	CARLSBAD FIELD OFFICE	LEA	BUREAU OF LAND MGMT	
23	0250S	0330E	030	ALIQ			NE;	CARLSBAD FIELD OFFICE	LEA	BUREAU OF LAND MGMT	

Relinquished/Withdrawn Lands

Serial Number: NMNM-- - 015913

Serial Number: NMNM-- - 015913			
Act Date	Act Code	Action Txt	Action Remarks
03/19/1972	387	CASE ESTABLISHED	SPAR78;
03/20/1972	888	DRAWING HELD	
06/20/1972	237	LEASE ISSUED	
07/01/1972	496	FUND CODE	05;145003
07/01/1972	530	RLTY RATE - 12 1/2%	
07/01/1972	868	EFFECTIVE DATE	
06/25/1982	232	LEASE COMMITTED TO UNIT	NMNM 71066X;PADUCA
12/21/1982	235	EXTENDED	THRU 11/30/84;
09/15/1983	315	RENTAL RATE DET/ADJ	\$2.00;
06/11/1984	111	RENTAL RECEIVED	\$0;84-85
11/01/1984	932	TRF OPER RGTS FILED	

NO WARRANTY IS MADE BY BLM FOR USE OF THE DATA FOR PURPOSES NOT INTENDED BY BLM

**DEPARTMENT OF THE INTERIOR
BUREAU OF LAND MANAGEMENT
CASE RECORDATION
(MASS) Serial Register Page**

Run Date/Time: 8/31/2021 14:29 PM

Page 2 Of 4

Serial Number: NMNM-- - 015913

Act Date	Act Code	Action Txt	Action Remarks	Pending Off
06/03/1985	111	RENTAL RECEIVED	\$0;85-86	
12/16/1985	932	TRF OPER RGTS FILED		
02/21/1986	140	ASGN FILED	(1)	
03/17/1986	140	ASGN FILED	(2)	
03/18/1986	932	TRF OPER RGTS FILED		
05/14/1986	140	ASGN FILED	MTS/MESA PETRO ET AL	
05/14/1986	140	ASGN FILED	MESA PETRO/MESA OPER	
05/15/1986	139	ASGN APPROVED	(1)EFF 06/01/86;	
05/15/1986	139	ASGN APPROVED	(2)EFF 06/01/86;	
06/04/1986	111	RENTAL RECEIVED	\$0;86-87	
06/18/1986	963	CASE MICROFILMED/SCANNED	CNUM 557,503 DS	
08/14/1986	933	TRF OPER RGTS APPROVED	EFF 12/01/84;	
08/14/1986	933	TRF OPER RGTS APPROVED	(1)EFF 04/01/86;	
08/14/1986	933	TRF OPER RGTS APPROVED	(2)EFF 04/01/86;	
08/20/1986	963	CASE MICROFILMED/SCANNED	CNUM 557,503	
06/24/1987	111	RENTAL RECEIVED	\$0;87-88	
12/04/1987	140	ASGN FILED	MEMORIAL/DGQ PASSIVE	
04/07/1988	269	ASGN DENIED	MEMORIAL/DGQ PASSIVE	
05/02/1988	974	AUTOMATED RECORD VERIF	MLO/LR	
07/08/1988	932	TRF OPER RGTS FILED		
07/18/1988	933	TRF OPER RGTS APPROVED	EFF 08/01/88;	
07/18/1988	974	AUTOMATED RECORD VERIF	TF/JR	
02/01/1989	932	TRF OPER RGTS FILED		
03/09/1989	933	TRF OPER RGTS APPROVED	EFF 03/01/89;	
03/09/1989	974	AUTOMATED RECORD VERIF	DT	
09/01/1989	246	LEASE COMMITTED TO CA	NMNM85330;	
09/18/1989	140	ASGN FILED	MESA OPER/MURCHISON	
09/18/1989	932	TRF OPER RGTS FILED	MESA OPER/MURCHISON	
10/12/1989	139	ASGN APPROVED	EFF 10/01/89;	
10/12/1989	933	TRF OPER RGTS APPROVED	EFF 10/01/89;	
10/12/1989	974	AUTOMATED RECORD VERIF	MCS/MT	
07/09/1990	932	TRF OPER RGTS FILED	JN O&O/YATES PETRO	
07/23/1990	140	ASGN FILED	MURCHISON/YATES PETRO	
07/23/1990	932	TRF OPER RGTS FILED	MURCHISON/YATES PETRO	
08/01/1990	933	TRF OPER RGTS APPROVED	(1)EFF 08/01/90;	
08/21/1990	139	ASGN APPROVED	EFF 08/01/90;	
08/21/1990	933	TRF OPER RGTS APPROVED	(2)EFF 08/01/90;	
08/21/1990	974	AUTOMATED RECORD VERIF	RAO/JMV	
11/19/1990	932	TRF OPER RGTS FILED	JN EXPLO&PROD/YATES	

NO WARRANTY IS MADE BY BLM FOR USE OF THE DATA FOR PURPOSES NOT INTENDED BY BLM

**DEPARTMENT OF THE INTERIOR
BUREAU OF LAND MANAGEMENT
CASE RECORDATION
(MASS) Serial Register Page**

Run Date/Time: 8/31/2021 14:29 PM

Page 3 Of 4

Serial Number: NMNM-- - 015913

Act Date	Act Code	Action Txt	Action Remarks	Pending Off
03/01/1991	933	TRF OPER RGTS APPROVED	EFF 12/01/90;	
03/01/1991	974	AUTOMATED RECORD VERIF	CM/JR	
05/10/1991	111	RENTAL RECEIVED	\$440.00;41/23203	
02/21/1992	336	UNIT AGRMT TERMINATED	NMNM 71066X;PADUCA	
01/21/1993	974	AUTOMATED RECORD VERIF	ST/JS	
02/21/1993	235	EXTENDED	THRU 02/21/94;	
01/04/1994	932	TRF OPER RGTS FILED	MCMILLAN/K&C PROD	
03/04/1994	933	TRF OPER RGTS APPROVED	EFF 02/01/94;	
03/04/1994	974	AUTOMATED RECORD VERIF	ANN	
05/13/1994	626	RLTY REDUCTION DENIED	/A/NMNM85330	
06/30/1994	974	AUTOMATED RECORD VERIF	JLV	
07/19/1996	932	TRF OPER RGTS FILED	MEMORIAL/WEST TX GAS	
10/22/1996	933	TRF OPER RGTS APPROVED	EFF 08/01/96;	
10/22/1996	974	AUTOMATED RECORD VERIF	MV/MV	
05/24/2002	140	ASGN FILED	TEXACO EXPL & PROD;1	
07/09/2002	139	ASGN APPROVED	EFF 06/01/02;	
07/09/2002	974	AUTOMATED RECORD VERIF	JLV	
12/31/2002	522	CA TERMINATED	NMNM85330;	
12/19/2005	932	TRF OPER RGTS FILED	CHEVRON U/GRIFFIN O;1	
01/26/2006	933	TRF OPER RGTS APPROVED	EFF 01/01/06;	
01/26/2006	974	AUTOMATED RECORD VERIF	MV	
01/03/2008	932	TRF OPER RGTS FILED	YATES PET/LIME ROCK;1	
02/12/2008	933	TRF OPER RGTS APPROVED	EFF 02/01/08;	
02/12/2008	974	AUTOMATED RECORD VERIF	ANN	
10/27/2010	932	TRF OPER RGTS FILED	LIME ROCK/DEVON ENE;1	
01/25/2011	933	TRF OPER RGTS APPROVED	EFF 11/01/10;	
01/25/2011	974	AUTOMATED RECORD VERIF	RAYO/RAYO	
10/24/2013	974	AUTOMATED RECORD VERIF	JS	
12/31/2013	235	EXTENDED	THRU 12/31/2015;	
04/04/2014	974	AUTOMATED RECORD VERIF	JA	
10/01/2015	673	SUS OPS/PROD APLN FILED	APD APPROVAL DELAY;	
10/29/2015	677	SUS OPS OR PROD/PMT REQD		
11/23/2015	974	AUTOMATED RECORD VERIF	JA	
12/01/2016	940	NAME CHANGE RECOGNIZED	YATES PETRO/EOG Y RES	
01/01/2017	678	SUSP LIFTED		
01/16/2017	246	LEASE COMMITTED TO CA	NMNM137368;	
03/21/2017	650	HELD BY PROD - ACTUAL	/1/2H AUDACIOUS;	
03/21/2017	658	MEMO OF 1ST PROD-ACTUAL	/1/NMNM137368;#2H	
08/07/2017	974	AUTOMATED RECORD VERIF	JA	

NO WARRANTY IS MADE BY BLM FOR USE OF THE DATA FOR PURPOSES NOT INTENDED BY BLM

DEPARTMENT OF THE INTERIOR
BUREAU OF LAND MANAGEMENT
CASE RECORDATION
(MASS) Serial Register Page

Run Date/Time: 8/31/2021 14:29 PM

Page 4 Of 4

Serial Number: NMNM-- - 015913

Act Date	Act Code	Action Txt	Action Remarks	Pending Off
08/14/2017	643	PRODUCTION DETERMINATION	/1/	
01/01/2018	246	LEASE COMMITTED TO CA	NMNM141926;	
12/19/2018	940	NAME CHANGE RECOGNIZED	EFF 10/24/18;/B/	
12/19/2018	974	AUTOMATED RECORD VERIF	LL	
01/01/2019	817	MERGER RECOGNIZED	EOG Y/EOG RESOURCE IN	
01/09/2020	899	TRF OF ORR FILED	1	
01/27/2020	932	TRF OPER RGTS FILED	GRIFFIN O/NASSAU RE;1	
04/28/2020	933	TRF OPER RGTS APPROVED	EFF 02/01/20;	
04/28/2020	974	AUTOMATED RECORD VERIF	KB	
04/15/2021	932	TRF OPER RGTS FILED	GRIZZLY O/CONTANGO;1	FLUIDS TEAM
08/26/2021	932	TRF OPER RGTS FILED	NASSAU RE/EOG RESOU;1	FLUIDS TEAM

Line Number	Remark Text	Serial Number: NMNM-- - 015913
0002	CURRENT RECORD TITLE HOLDERS	
0003	SEC 23: SW,W2SE,SESE, T25S,R32E, NMPM	
0004	EOG RESOURCES INC.	75%
0005	CHEVRON USA INC	25%
0006	SEC 30: NE, T25S,R33E, NMPM	
0007	MURCHISON OIL & GAS LLC	75%
0008	CHEVRON USA INC	25%
0009	/A/ DOES NOT QUALIFY AS A STRIPPER PROPERTY -	
0010	PRODUCES CONDENSATE AND NOT OIL.	
0011	SUBJECT TO 2 YR EXTENSION ENDING 12/31/2015	
0012	/B/MURCHISON OIL AND GAS INC//LLC	

NO WARRANTY IS MADE BY BLM FOR USE OF THE DATA FOR PURPOSES NOT INTENDED BY BLM

DEPARTMENT OF THE INTERIOR
BUREAU OF LAND MANAGEMENT
CASE RECORDATION
(MASS) Serial Register Page

Run Date/Time: 8/31/2021 14:30 PM

Page 1 Of 2

01 12-22-1987;101STAT1330;30USC181 ET SEQ

Total Acres:
1,761.040Serial Number
NMNM 110838

Case Type 312021: O&G LSE COMP PD -1987

Commodity 459: OIL & GAS

Case Disposition: AUTHORIZED

Case File Juris:

Serial Number: NMNM-- - 110838

Name & Address	Int Rel	% Interest
EOG RESOURCES INC 333 CLAY ST #4200 HOUSTON TX 77002	LESSEE	100.000000000

Mer	Twp	Rng	Sec	S	Type	Nr	Suff	Subdivision	District/ Field Office	Serial Number: NMNM-- - 110838	County	Mgmt Agency
23	0250S	0330E	018		ALIQ			E2,E2W2;	CARLSBAD FIELD OFFICE	LEA	BUREAU OF LAND MGMT	
23	0250S	0330E	018		LOTS			1,2,3,4;	CARLSBAD FIELD OFFICE	LEA	BUREAU OF LAND MGMT	
23	0250S	0330E	019		LOTS			1,2,3,4;	CARLSBAD FIELD OFFICE	LEA	BUREAU OF LAND MGMT	
23	0250S	0330E	019		ALIQ			E2,E2W2;	CARLSBAD FIELD OFFICE	LEA	BUREAU OF LAND MGMT	
23	0250S	0330E	030		LOTS			1,2,3,4;	CARLSBAD FIELD OFFICE	LEA	BUREAU OF LAND MGMT	
23	0250S	0330E	030		ALIQ			E2W2,SE;	CARLSBAD FIELD OFFICE	LEA	BUREAU OF LAND MGMT	

Relinquished/Withdrawn Lands

Serial Number: NMNM-- - 110838

Act Date	Act Code	Action Txt	Action Remarks	Serial Number: NMNM-- - 110838	Pending Off
07/15/2003	387	CASE ESTABLISHED	200307097		
07/16/2003	191	SALE HELD			
07/16/2003	267	BID RECEIVED	\$114530.00;		
08/05/2003	237	LEASE ISSUED			
08/05/2003	974	AUTOMATED RECORD VERIF	GSB		
09/01/2003	496	FUND CODE	05;145003		
09/01/2003	530	RLTY RATE - 12 1/2%			
09/01/2003	868	EFFECTIVE DATE			
10/08/2003	963	CASE MICROFILMED/SCANNED			
05/12/2011	940	NAME CHANGE RECOGNIZED	YATES DRL CO/OXY Y-1		
07/01/2013	677	SUS OPS OR PROD/PMT REQD	/A/		
07/10/2013	673	SUS OPS/PROD APLN FILED			
07/17/2013	974	AUTOMATED RECORD VERIF	JA		
12/01/2016	940	NAME CHANGE RECOGNIZED	MYCO INDUST/EOG M RES		
12/01/2016	940	NAME CHANGE RECOGNIZED	ABO PETRO/EOG A RESOU		
01/01/2017	678	SUSP LIFTED			

NO WARRANTY IS MADE BY BLM FOR USE OF THE DATA FOR PURPOSES NOT INTENDED BY BLM

DEPARTMENT OF THE INTERIOR
BUREAU OF LAND MANAGEMENT
CASE RECORDATION
(MASS) Serial Register Page

Run Date/Time: 8/31/2021 14:30 PM

Page 2 Of 2

Serial Number: NMNM-- - 110838

Act Date	Act Code	Action Txt	Action Remarks	Pending Off
01/16/2017	246	LEASE COMMITTED TO CA	NMNM137368;	
03/03/2017	235	EXTENDED	THRU 03/03/19;	
03/21/2017	650	HELD BY PROD - ACTUAL	/1/	
03/21/2017	658	MEMO OF 1ST PROD-ACTUAL	/1/NMNM137368;#2H	
07/13/2017	140	ASGN FILED	OXY Y-1/EOG RESOURC;1	
08/07/2017	974	AUTOMATED RECORD VERIF	JA	
08/14/2017	643	PRODUCTION DETERMINATION	/1/	
10/20/2017	139	ASGN APPROVED	EFF 8/1/17;	
10/20/2017	974	AUTOMATED RECORD VERIF	KM	
01/01/2018	246	LEASE COMMITTED TO CA	NMNM141926;	
02/06/2018	974	AUTOMATED RECORD VERIF	MJD	
01/01/2019	817	MERGER RECOGNIZED	EOG A/EOG RESOURCE IN	
01/01/2019	817	MERGER RECOGNIZED	EOG M/EOG RESOURCE IN	

Line Number	Remark Text	Serial Number: NMNM-- - 110838
0002	STIPULATIONS ATTACHED TO LEASE:	
0003	SENM-S-22(PRAIRIE CHICKENS)	

NO WARRANTY IS MADE BY BLM FOR USE OF THE DATA FOR PURPOSES NOT INTENDED BY BLM

Production Summary Report											
API: 30-025-43430											
AUDACIOUS BTL FEDERAL COM #002H											
Printed On: Tuesday, May 07 2024											
		Production					Injection				
Year	Pool	Month	Oil(BBLS)	Gas(MCF)	Water(BBLS)	Days P/I	Water(BBLS)	Co2(MCF)	Gas(MCF)	Other	Pressure
2023	[98180] WC-025 G-09 S253309P;UPR WOLFCAMP	Sep	2281	9115	8868	30	0	0	0	0	0
2023	[98180] WC-025 G-09 S253309P;UPR WOLFCAMP	Oct	2663	9443	8382	31	0	0	0	0	0
2023	[98180] WC-025 G-09 S253309P;UPR WOLFCAMP	Nov	3360	10245	7839	30	0	0	0	0	0
2023	[98180] WC-025 G-09 S253309P;UPR WOLFCAMP	Dec	2828	8492	7806	31	0	0	0	0	0
2024	[98180] WC-025 G-09 S253309P;UPR WOLFCAMP	Jan	2622	8247	7821	31	0	0	0	0	0
2024	[98180] WC-025 G-09 S253309P;UPR WOLFCAMP	Feb	2224	7220	6649	29	0	0	0	0	0

Production Summary Report											
API: 30-025-43865											
AUDACIOUS BTL 19 FEDERAL COM #004H											
Printed On: Tuesday, May 07 2024											
		Production					Injection				
Year	Pool	Month	Oil(BBLS)	Gas(MCF)	Water(BBLS)	Days P/I	Water(BBLS)	Co2(MCF)	Gas(MCF)	Other	Pressure
2023	[98180] WC-025 G-09 S253309P;UPR WOLFCAMP	Sep	3672	10329	13027	30	0	0	0	0	0
2023	[98180] WC-025 G-09 S253309P;UPR WOLFCAMP	Oct	2727	8414	15136	31	0	0	0	0	0
2023	[98180] WC-025 G-09 S253309P;UPR WOLFCAMP	Nov	57	1025	25137	30	0	0	0	0	0
2023	[98180] WC-025 G-09 S253309P;UPR WOLFCAMP	Dec	639	1944	16501	27	0	0	0	0	0
2024	[98180] WC-025 G-09 S253309P;UPR WOLFCAMP	Jan	1122	2427	15951	30	0	0	0	0	0
2024	[98180] WC-025 G-09 S253309P;UPR WOLFCAMP	Feb	1701	3835	16969	29	0	0	0	0	0

Production Summary Report											
API: 30-025-48984											
AUDACIOUS 19 FEDERAL #502H											
Printed On: Tuesday, May 07 2024											
		Production					Injection				
Year	Pool	Month	Oil(BBLS)	Gas(MCF)	Water(BBLS)	Days P/I	Water(BBLS)	Co2(MCF)	Gas(MCF)	Other	Pressure
2023	[97903] WC-025 G-08 S253235G;LWR BONE SPRIN	Sep	4156	22480	8124	30	0	0	0	0	0
2023	[97903] WC-025 G-08 S253235G;LWR BONE SPRIN	Oct	4192	22493	8387	31	0	0	0	0	0
2023	[97903] WC-025 G-08 S253235G;LWR BONE SPRIN	Nov	3232	19892	7917	29	0	0	0	0	0
2023	[97903] WC-025 G-08 S253235G;LWR BONE SPRIN	Dec	3371	16718	11176	31	0	0	0	0	0
2024	[97903] WC-025 G-08 S253235G;LWR BONE SPRIN	Jan	3167	16032	7725	31	0	0	0	0	0
2024	[97903] WC-025 G-08 S253235G;LWR BONE SPRIN	Feb	2870	15744	6666	29	0	0	0	0	0

Production Summary Report											
API: 30-025-45044											
AUDACIOUS 19 FEDERAL #708H											
Printed On: Tuesday, May 07 2024											
		Production					Injection				
Year	Pool	Month	Oil(BBLS)	Gas(MCF)	Water(BBLS)	Days P/I	Water(BBLS)	Co2(MCF)	Gas(MCF)	Other	Pressure
2023	[98180] WC-025 G-09 S253309P;UPR WOLFCAMP	Sep	2104	9031	6319	30	0	0	0	0	0
2023	[98180] WC-025 G-09 S253309P;UPR WOLFCAMP	Oct	2108	8647	5371	31	0	0	0	0	0
2023	[98180] WC-025 G-09 S253309P;UPR WOLFCAMP	Nov	2440	9282	5364	30	0	0	0	0	0
2023	[98180] WC-025 G-09 S253309P;UPR WOLFCAMP	Dec	2038	8567	6031	31	0	0	0	0	0
2024	[98180] WC-025 G-09 S253309P;UPR WOLFCAMP	Jan	2175	7209	6486	31	0	0	0	0	0
2024	[98180] WC-025 G-09 S253309P;UPR WOLFCAMP	Feb	2239	8374	7315	29	0	0	0	0	0

Production Summary Report											
API: 30-025-48987											
AUDACIOUS 19 FEDERAL COM #506H											
Printed On: Tuesday, May 07 2024											
		Production					Injection				
Year	Pool	Month	Oil(BBLS)	Gas(MCF)	Water(BBLS)	Days P/I	Water(BBLS)	Co2(MCF)	Gas(MCF)	Other	Pressure
2023	[97903] WC-025 G-08 S253235G;LWR BONE SPRIN	Sep	3877	15031	7133	30	0	0	0	0	0
2023	[97903] WC-025 G-08 S253235G;LWR BONE SPRIN	Oct	4563	19990	9581	31	0	0	0	0	0
2023	[97903] WC-025 G-08 S253235G;LWR BONE SPRIN	Nov	3375	21434	9002	30	0	0	0	0	0
2023	[97903] WC-025 G-08 S253235G;LWR BONE SPRIN	Dec	3586	20998	7128	31	0	0	0	0	0
2024	[97903] WC-025 G-08 S253235G;LWR BONE SPRIN	Jan	3546	19935	6617	31	0	0	0	0	0
2024	[97903] WC-025 G-08 S253235G;LWR BONE SPRIN	Feb	3066	17758	6660	29	0	0	0	0	0

Production Summary Report											
API: 30-025-48991											
AUDACIOUS 19 FEDERAL COM #510H											
Printed On: Tuesday, May 07 2024											
		Production					Injection				
Year	Pool	Month	Oil(BBLS)	Gas(MCF)	Water(BBLS)	Days P/I	Water(BBLS)	Co2(MCF)	Gas(MCF)	Other	Pressure
2023	[97903] WC-025 G-08 S253235G;LWR BONE SPRIN	Sep	6075	18137	8641	30	0	0	0	0	0
2023	[97903] WC-025 G-08 S253235G;LWR BONE SPRIN	Oct	6983	25517	10331	31	0	0	0	0	0
2023	[97903] WC-025 G-08 S253235G;LWR BONE SPRIN	Nov	4303	18541	10643	30	0	0	0	0	0
2023	[97903] WC-025 G-08 S253235G;LWR BONE SPRIN	Dec	5339	21209	9531	31	0	0	0	0	0
2024	[97903] WC-025 G-08 S253235G;LWR BONE SPRIN	Jan	5091	22547	8293	31	0	0	0	0	0
2024	[97903] WC-025 G-08 S253235G;LWR BONE SPRIN	Feb	4427	21633	6899	29	0	0	0	0	0

Production Summary Report											
API: 30-025-48992											
AUDACIOUS 19 FEDERAL COM #746H											
Printed On: Tuesday, May 07 2024											
		Production					Injection				
Year	Pool	Month	Oil(BBLS)	Gas(MCF)	Water(BBLS)	Days P/I	Water(BBLS)	Co2(MCF)	Gas(MCF)	Other	Pressure
2023	[98180] WC-025 G-09 S253309P;UPR WOLFCAMP	Sep	5322	25545	19798	30	0	0	0	0	0
2023	[98180] WC-025 G-09 S253309P;UPR WOLFCAMP	Oct	4195	21318	22437	31	0	0	0	0	0
2023	[98180] WC-025 G-09 S253309P;UPR WOLFCAMP	Nov	569	411	15842	25	0	0	0	0	0
2023	[98180] WC-025 G-09 S253309P;UPR WOLFCAMP	Dec	33	35	2	3	0	0	0	0	0
2024	[98180] WC-025 G-09 S253309P;UPR WOLFCAMP	Jan	3870	20441	34616	27	0	0	0	0	0
2024	[98180] WC-025 G-09 S253309P;UPR WOLFCAMP	Feb	5267	31160	30286	29	0	0	0	0	0

Production Summary Report											
API: 30-025-45043											
AUDACIOUS 19 FEDERAL COM #758H											
Printed On: Tuesday, May 07 2024											
		Production					Injection				
Year	Pool	Month	Oil(BBLS)	Gas(MCF)	Water(BBLS)	Days P/I	Water(BBLS)	Co2(MCF)	Gas(MCF)	Other	Pressure
2023	[98180] WC-025 G-09 S253309P;UPR WOLFCAMP	Sep	10012	41892	27520	30	0	0	0	0	0
2023	[98180] WC-025 G-09 S253309P;UPR WOLFCAMP	Oct	7513	42196	30474	31	0	0	0	0	0
2023	[98180] WC-025 G-09 S253309P;UPR WOLFCAMP	Nov	6290	35081	24580	30	0	0	0	0	0
2023	[98180] WC-025 G-09 S253309P;UPR WOLFCAMP	Dec	6972	38062	28303	31	0	0	0	0	0
2024	[98180] WC-025 G-09 S253309P;UPR WOLFCAMP	Jan	6344	35168	24199	31	0	0	0	0	0
2024	[98180] WC-025 G-09 S253309P;UPR WOLFCAMP	Feb	5639	32425	20749	29	0	0	0	0	0

DISTRICT I
1625 N. French Dr., Hobbs, NM 88240
Phone (575) 393-8181 Fax: (575) 393-0720

DISTRICT II
811 S. First St., Artesia, NM 88210
Phone (575) 748-1283 Fax: (575) 748-9720

DISTRICT III
1000 Rio Brazos Rd., Aztec, NM 87410
Phone (505) 334-8178 Fax: (505) 334-8170

DISTRICT IV
1220 S. St. Francis Dr., Santa Fe, NM 87505
Phone (505) 478-3489 Fax: (505) 478-3485

State of New Mexico
Energy, Minerals and Natural Resources Department

OIL CONSERVATION DIVISION
1220 South St. Francis Dr.
Santa Fe, New Mexico 87505

Form C-102
Revised August 1, 2011

Submit one copy to appropriate
District Office

WELL LOCATION AND ACREAGE DEDICATION PLAT

☐ AMENDED REPORT

API Number 30-025-43430	Pool Code 98180	Pool Name WC-025 G-09 3253309P. 4R2 WC Undesignated Bone Springs
Property Code 316814	Property Name AUDACIOUS BTL FEDERAL COM	Well Number 2H
OGRID No. 7377	Operator Name EOG Resources, Inc.	Elevation 3449

Surface Location

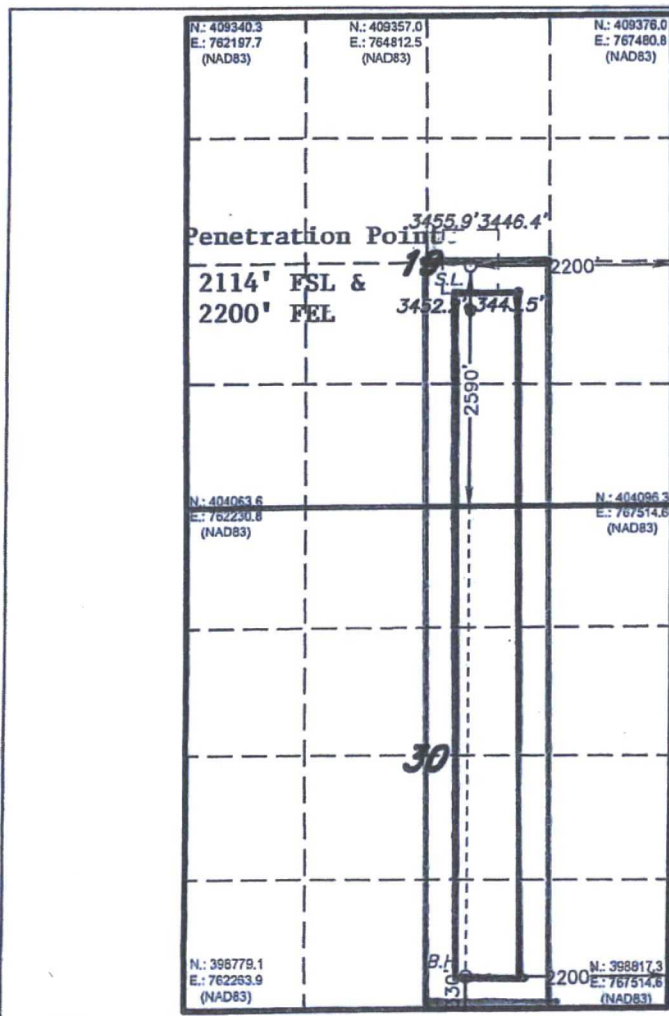
UL or lot No.	Section	Township	Range	Lot Idn	Feet from the	North/South line	Feet from the	East/West line	County
J	19	25 S	33 E		2590	SOUTH	2200	EAST	LEA

Bottom Hole Location If Different From Surface

UL or lot No.	Section	Township	Range	Lot Idn	Feet from the	North/South line	Feet from the	East/West line	County
O	30	25 S	33 E		316	SOUTH	2216	EAST	LEA

Dedicated Acres	Joint or Infill	Consolidation Code	Order No.
240.00			

NO ALLOWABLE WILL BE ASSIGNED TO THIS COMPLETION UNTIL ALL INTERESTS HAVE BEEN CONSOLIDATED
OR A NON-STANDARD UNIT HAS BEEN APPROVED BY THE DIVISION



OPERATOR CERTIFICATION

I hereby certify that the information contained herein is true and complete to the best of my knowledge and belief, and that this organization either owns a working interest or unleased mineral interest in the land including the proposed bottom hole location or has a right to drill this well at this location pursuant to a contract with an owner of such a mineral or working interest, or to a voluntary pooling agreement or a compulsory pooling order heretofore entered by the division.

Stan Wagner 3/28/17
Signature Date

Stan Wagner
Printed Name

Email Address

SURVEYOR CERTIFICATION

I hereby certify that the well location shown on this plat was plotted from field notes of actual surveys made by me or under my supervision and that the same is true and correct to the best of my belief.

SEPTEMBER 25, 2013

Date Surveyed
Signature & Seal of
Professional Surveyor

Certificate No. 7977
Basin Survey

0' 1000' 2000' 3000' 4000' IN
SCALE: 1" = 2000'
WO Num.: 28954

District I
1625 N. Frengh Dr., Hobbs, NM 88240
Phone: (575) 393-6161 Fax: (575) 393-0720
District II
811 S. First St., Artesia, NM 88210
Phone: (575) 748-1283 Fax: (575) 748-9720
District III
1000 Rio Brazos Road, Aztec, NM 87410
Phone: (505) 334-6178 Fax: (505) 334-6170
District IV
1220 S. St. Francis Dr., Santa Fe, NM 87505
Phone: (505) 476-3460 Fax: (505) 476-3462

State of New Mexico
Energy, Minerals & Natural Resources
Department
OIL CONSERVATION DIVISION
1220 South St. Francis Dr.
Santa Fe, NM 87505

FORM C-102

Revised August 1, 2011

Submit one copy to appropriate

District Office

☐ AMENDED REPORT

WELL LOCATION AND ACREAGE DEDICATION PLAT

¹ API Number 30-025- 43864	² Pool Code 98180	³ Pool Name WC-025 G-09 S253309A; Upper Wolfcamp
⁴ Property Code 318084	⁵ Property Name AUDACIOUS BTL 19 FED COM	
⁷ OGRID No. 7377	⁸ Operator Name EOG RESOURCES, INC.	⁶ Well Number #3H
		⁹ Elevation 3437'

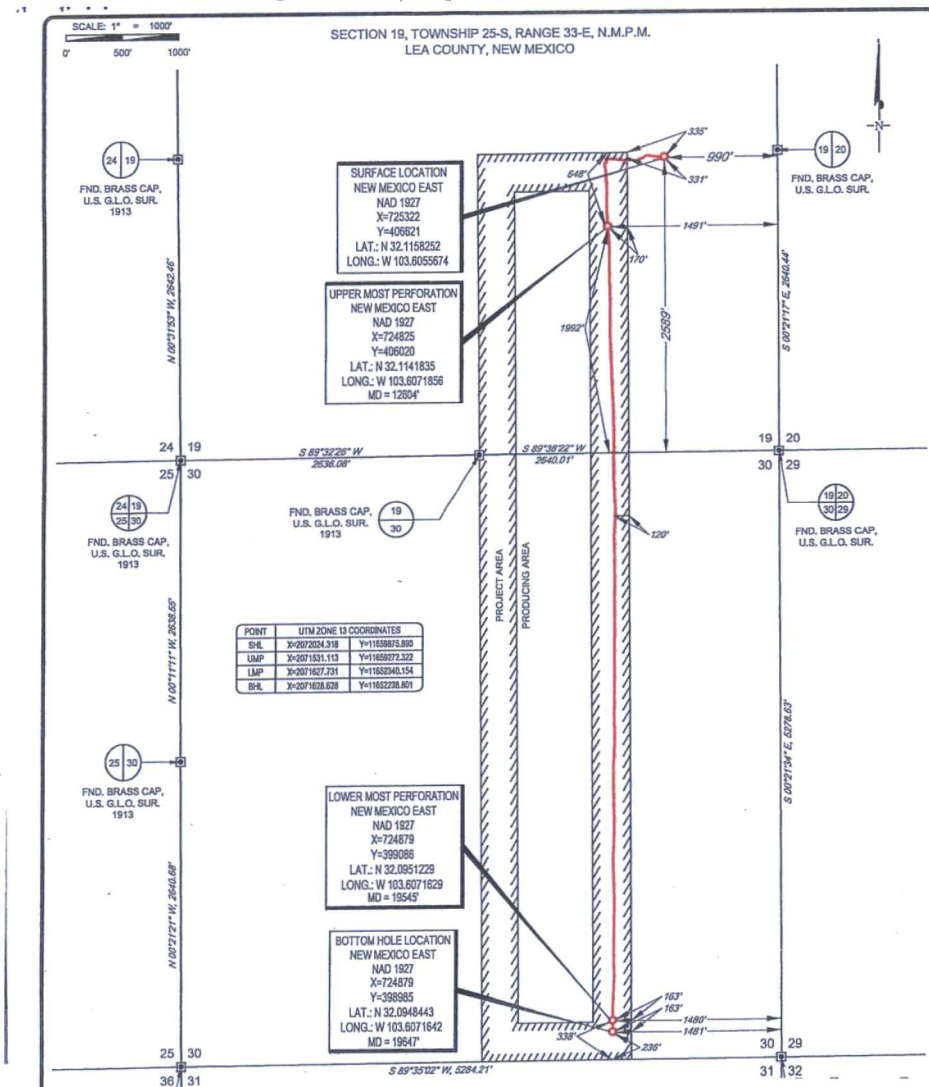
¹⁰Surface Location

UL or lot no.	Section	Township	Range	Lot Idn	Feet from the	North/South line	Feet from the	East/West line	County
I	19	25-S	33-E	-	2589	SOUTH	990'	EAST	LEA

UL or lot no.	Section	Township	Range	Lot Idn	Feet from the	North/South line	Feet from the	East/West line	County
0	30	25-S	33-E	-	236'	SOUTH	1481'	EAST	LEA

¹² Dedicated Acres 240.00	¹³ Joint or Infill	¹⁴ Consolidation Code	¹⁵ Order No.
--	-------------------------------	----------------------------------	-------------------------

No allowable will be assigned to this completion until all interests have been consolidated or a non-standard unit has been approved by

¹⁷OPERATOR CERTIFICATION

I hereby certify that the information contained herein is true and complete to the best of my knowledge and belief, and that this organization either owns a working interest or unless mineral interest in the land including the proposed bottom hole location or has a right to drill this well at this location pursuant to a contract with an owner of such a mineral or working interest, or to a voluntary pooling agreement or a compulsory pooling order heretofore entered by the division.

Kay Maddox 2/20/2018
Date

KAY MADDOX

Printed Name

E-mail Address

¹⁸SURVEYOR CERTIFICATION

I hereby certify that the well location shown on this plat was plotted from field notes of actual surveys made by me or under my supervision, and that the same is true to the best of my belief.

Date of Survey
Signature and Seal of Professional Surveyor

MICHAEL BROWN
NEW MEXICO
18329
PROFESSIONAL SURVEYOR

Certificate Number

L:\AUDACIOUS_BTL_19\FEDCOM_3H.DWG 1/4/2017 5:05:43 PM tstewart

District I
1625 N. French Dr., Hobbs, NM 88240
Phone: (575) 393-6161 Fax: (575) 393-0720
District II
811 S. First St., Artesia, NM 88210
Phone: (575) 748-1283 Fax: (575) 748-9720
District III
1000 Rio Brazos Road, Aztec, NM 87410
Phone: (505) 334-6178 Fax: (505) 334-6170
District IV
1220 S. St. Francis Dr., Santa Fe, NM 87505
Phone: (505) 476-3460 Fax: (505) 476-3462

State of New Mexico
Energy, Minerals & Natural Resources
Department
OIL CONSERVATION DIVISION
1220 South St. Francis Dr.
Santa Fe, NM 87505

HOBBS OCD
FEB 22 2018
RECEIVED

FORM C-102

Revised August 1, 2011

Submit one copy to appropriate

District Office

☐ AMENDED REPORT

WELL LOCATION AND ACREAGE DEDICATION PLAT

¹ API Number 30-025- 43865	² Pool Code 98180	³ Pool Name WC-025 G-09 S253309A; Upper Wolfcamp
⁴ Property Code 318084	⁵ Property Name AUDACIOUS BTL 19 FED COM	⁶ Well Number #4H
⁷ OGRID No. 7377	⁸ Operator Name EOG RESOURCES, INC.	⁹ Elevation 3436'

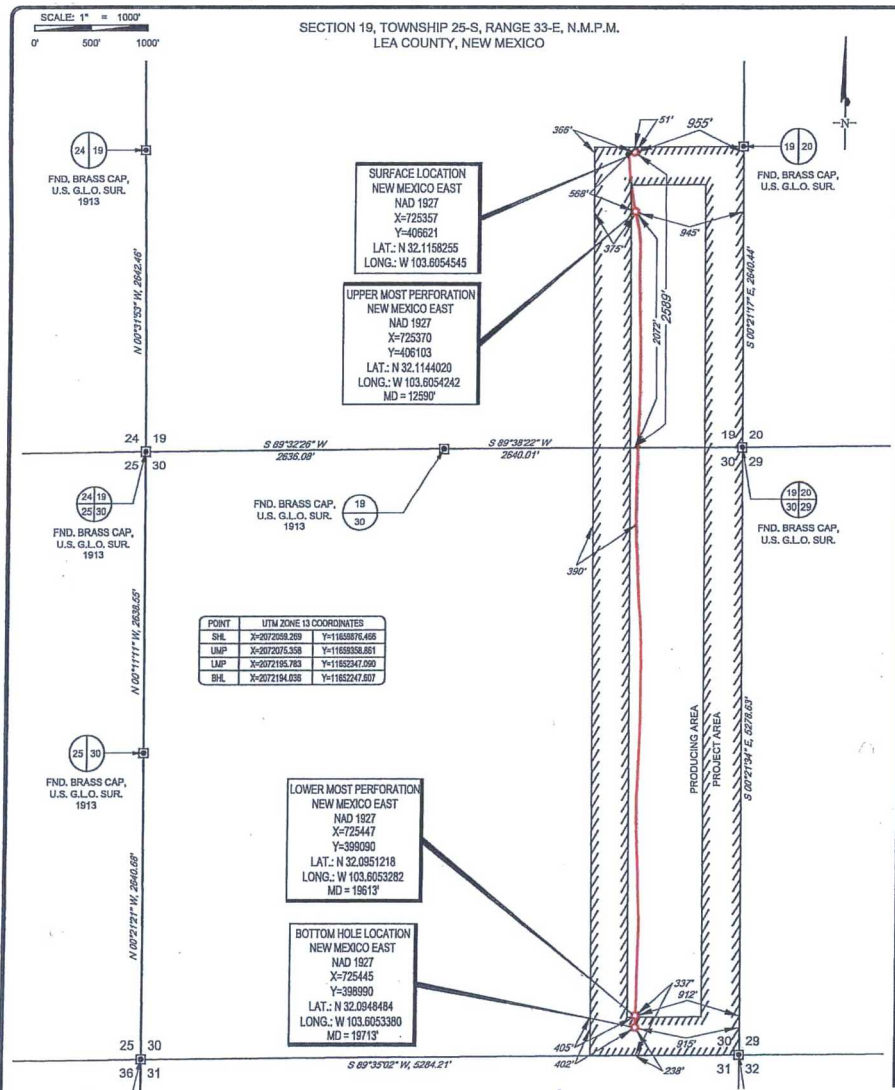
¹⁰Surface Location

UL or lot no.	Section	Township	Range	Lot Idn	Feet from the	North/South line	Feet from the	East/West line	County
I	19	25-S	33-E	-	2589'	SOUTH	955'	EAST	LEA

UL or lot no.	Section	Township	Range	Lot Idn	Feet from the	North/South line	Feet from the	East/West line	County
P	30	25-S	33-E	-	238'	SOUTH	915'	EAST	LEA

¹² Dedicated Acres 240.00	¹³ Joint or Infill	¹⁴ Consolidation Code	¹⁵ Order No.
--	-------------------------------	----------------------------------	-------------------------

No allowable will be assigned to this completion until all interests have been consolidated or a non-standard unit has been approved by

¹⁷OPERATOR CERTIFICATION

I hereby certify that the information contained herein is true and complete to the best of my knowledge and belief, and that this organization either owns a working interest or unleased mineral interest in the land including the proposed bottom hole location or has a right to drill this well at this location pursuant to a contract with an owner of such a mineral or working interest, or to a voluntary pooling agreement or a compulsory pooling order heretofore entered by the division.

Kay Maddox 2/20/2018
Date
Kay Maddox
Printed Name

E-mail Address

¹⁸SURVEYOR CERTIFICATION

I hereby certify that the well location shown on this plat was plotted from field notes of actual surveys made by me or under my supervision, and that the same is true to the best of my belief.

12/21/2016
Date of Survey
Signature and Seal of Professional Surveyor



Certificate Number

D:\AUDACIOUS_BTL_19FEDCOM_4H.DWG 1/4/2017 5:11:07 PM tstewart

District I
1625 N. French Dr., Hobbs, NM 88240
Phone: (575) 393-6161 Fax: (575) 393-0720
District II
811 S. First St., Artesia, NM 88210
Phone: (575) 748-1283 Fax: (575) 748-9720
District III
1000 Rio Brazos Road, Aztec, NM 87410
Phone: (505) 334-6178 Fax: (505) 334-6170
District IV
1220 S. St. Francis Dr., Santa Fe, NM 87505
Phone: (505) 476-3460 Fax: (505) 476-3462

State of New Mexico
Energy, Minerals & Natural Resources
Department
OIL CONSERVATION DIVISION
1220 South St. Francis Dr.
Santa Fe, NM 87505

FORM C-102

Revised August 1, 2011

Submit one copy to appropriate

District Office

☐ AMENDED REPORT

WELL LOCATION AND ACREAGE DEDICATION PLAT

¹ API Number 30-025-43866	² Pool Code 98180	³ Pool Name WC-025 G-09 S253309A; Upper Wolfcamp
⁴ Property Code 318084	⁵ Property Name AUDACIOUS BTL 19 FED COM	
⁷ OGRID No. 7377	⁸ Operator Name EOG RESOURCES, INC.	⁶ Well Number #5H ⁹ Elevation 3435'

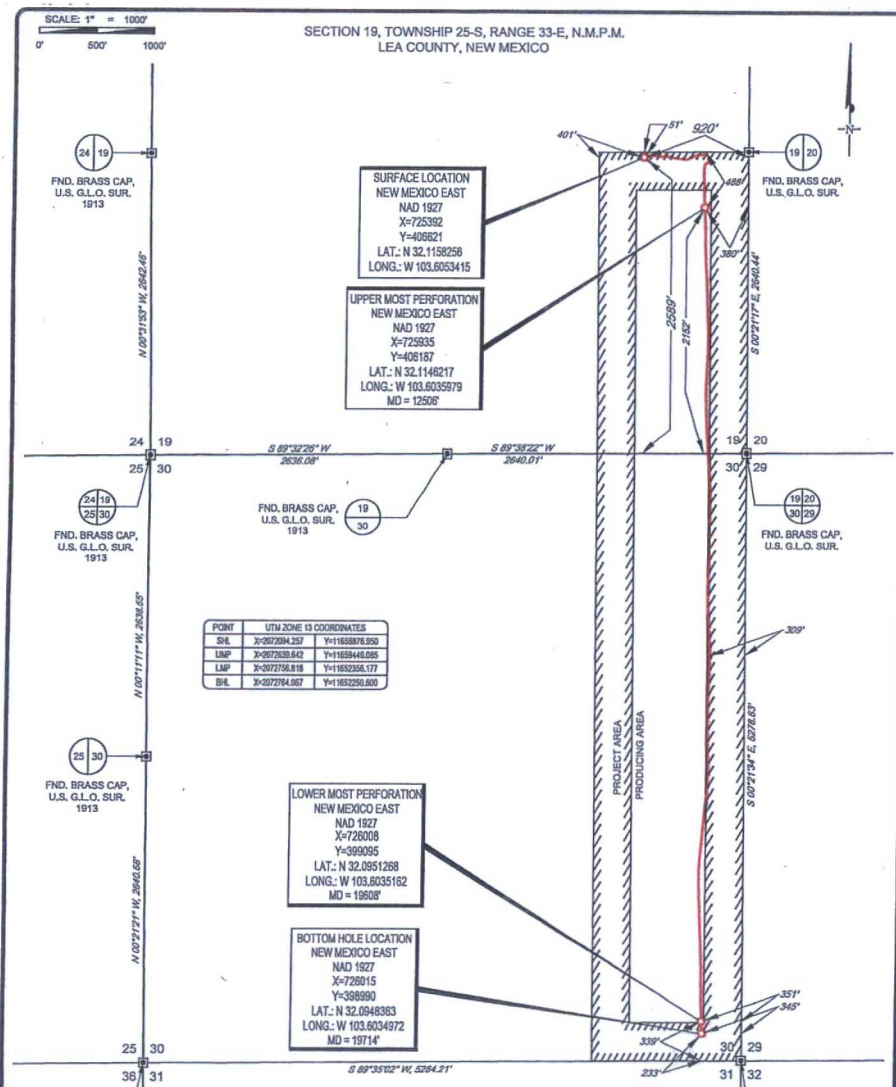
¹⁰Surface Location

UL or lot no.	Section	Township	Range	Lot Idn	Feet from the	North/South line	Feet from the	East/West line	County
I	19	25-S	33-E	-	2589'	SOUTH	920'	EAST	LEA

UL or lot no.	Section	Township	Range	Lot Idn	Feet from the	North/South line	Feet from the	East/West line	County
P	30	25-S	33-E	-	233'	SOUTH	345'	EAST	LEA

¹² Dedicated Acres 240.00	¹³ Joint or Infill	¹⁴ Consolidation Code	¹⁵ Order No.
---	-------------------------------	----------------------------------	-------------------------

No allowable will be assigned to this completion until all interests have been consolidated or a non-standard unit has been approved by

¹⁷OPERATOR CERTIFICATION

I hereby certify that the information contained herein is true and complete to the best of my knowledge and belief, and that this organization either owns a working interest or unleased mineral interest in the land including the proposed bottom hole location or has a right to drill this well at this location pursuant to a contract with an owner of such a mineral or working interest, or to a voluntary pooling agreement or a compulsory pooling order heretofore entered by the division.

Kay Maddox 2/20/2018
Date

KAY MADDOX
Printed Name

E-mail Address

¹⁸SURVEYOR CERTIFICATION

I hereby certify that the well location shown on this plat was plotted from field notes of actual surveys made by me or under my supervision, and that the same is true to the best of my belief.

12/21/2016
Date of Survey
Signature and Seal of Professional Surveyor



Certificate Number

O_AUDACIOUS_BTL_19FEDCOM_5H.DWG 1/4/2017 5:01:14 PM ltwewart

Form C-102
Revised August 1, 2011
Submit one copy to appropriate
District Office
☐ AMENDED REPORT

DISTRICT I
1625 N. French Dr., Hobbs, NM 88240
Phone: (575) 393-6161 Fax: (575) 393-0720

DISTRICT II
811 S. First St., Artesia, NM 88210
Phone: (575) 748-1283 Fax: (575) 748-9720

DISTRICT III
1000 Rio Brazos Rd., Aztec, NM 87410
Phone: (505) 334-6178 Fax: (505) 334-6170

DISTRICT IV
1220 S. St. Francis Dr., Santa Fe, NM 87505
Phone: (505) 476-3460 Fax: (505) 476-3462

State of New Mexico
Energy, Minerals & Natural Resources Department
OIL CONSERVATION DIVISION
1220 South St. Francis Dr.
Santa Fe, New Mexico 87505

Form C-102
Revised August 1, 2011
Submit one copy to appropriate
District Office

☐ AMENDED REPORT

WELL LOCATION AND ACREAGE DEDICATION PLAT

API Number 30-025- 52363		Pool Code 97994		Pool Name WC-025 G-06 S253329D, UPR BONE SPRING					
Property Code 322220		Property Name AUDACIOUS 19 FED COM						Well Number 102H	
OGRID No. 7377		Operator Name EOG RESOURCES, INC.						Elevation 3450'	

Surface Location

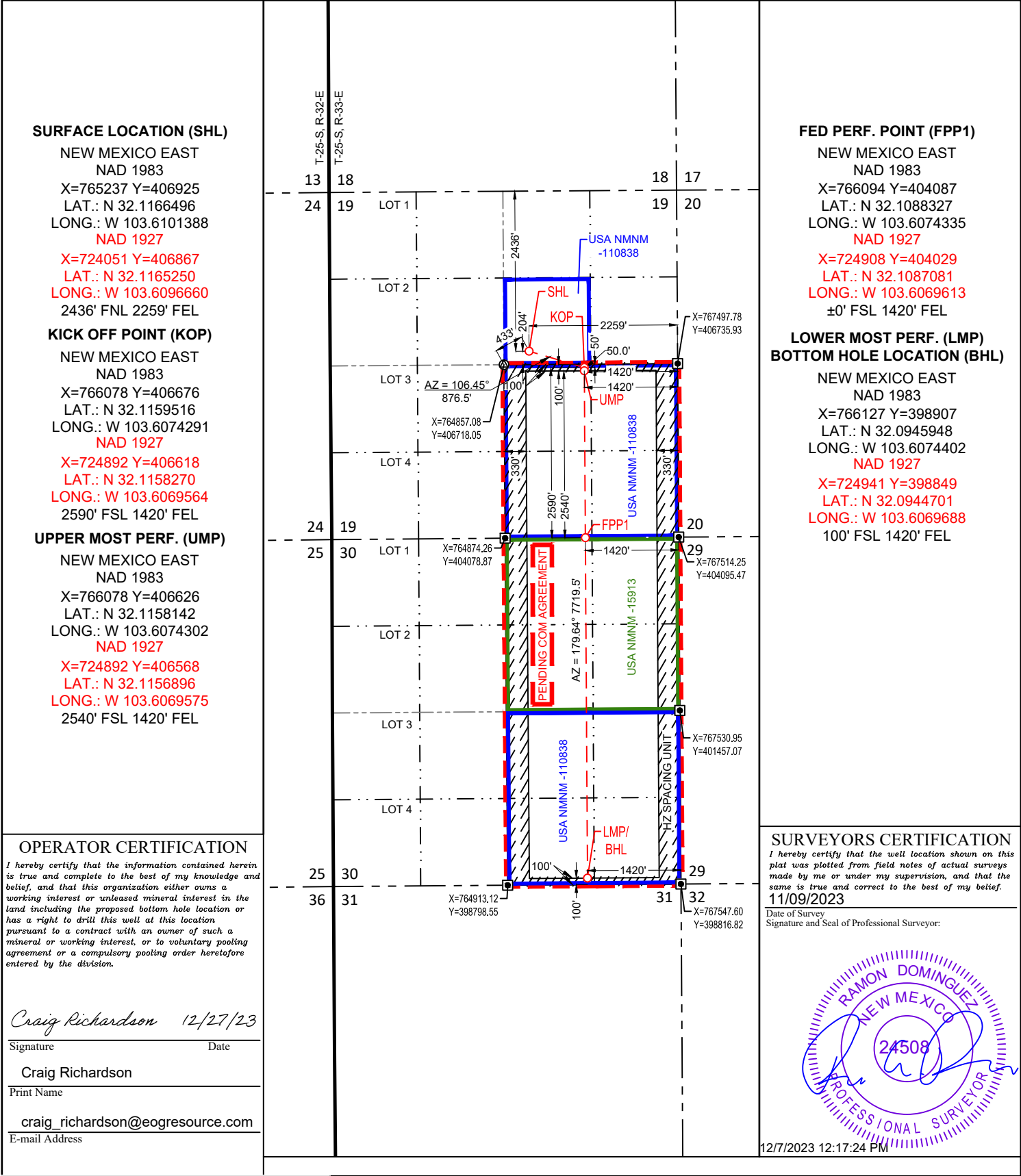
UL or lot no.	Section	Township	Range	Lot Idn	Feet from the	North/South line	Feet from the	East/West line	County
G	19	25-S	33-E	-	2436'	NORTH	2259'	EAST	LEA

Bottom Hole Location If Different From Surface

UL or lot no.	Section	Township	Range	Lot Idn	Feet from the	North/South line	Feet from the	East/West line	County
O	30	25-S	33-E	-	100'	SOUTH	1420'	EAST	LEA

Dedicated Acres 480.00	Joint or Infill	Consolidated Code	Order No. PENDING COM AGREEMENT
---------------------------	-----------------	-------------------	------------------------------------

No allowable will be assigned to this completion until all interests have been consolidated or a non-standard unit has been approved by the division.



DISTRICT I
1625 N. French Dr., Hobbs, NM 88240
Phone: (575) 393-6161 Fax: (575) 393-0720

DISTRICT II
811 S. First St., Artesia, NM 88210
Phone: (575) 748-1283 Fax: (575) 748-9720

DISTRICT III
1000 Rio Brazos Rd., Aztec, NM 87410
Phone: (505) 334-6178 Fax: (505) 334-6170

DISTRICT IV
1220 S. St. Francis Dr., Santa Fe, NM 87505
Phone: (505) 476-3460 Fax: (505) 476-3462

State of New Mexico
Energy, Minerals & Natural Resources Department
OIL CONSERVATION DIVISION
1220 South St. Francis Dr.
Santa Fe, New Mexico 87505

Form C-102
Revised August 1, 2011
Submit one copy to appropriate
District Office

☐ AMENDED REPORT

WELL LOCATION AND ACREAGE DEDICATION PLAT

API Number 30-025- 52362		Pool Code 97994		Pool Name WC-025 G-06 S253329D, UPR BONE SPRING					
Property Code 322220		Property Name AUDACIOUS 19 FED COM					Well Number 103H		
OGRID No. 7377		Operator Name EOG RESOURCES, INC.					Elevation 3451'		

Surface Location

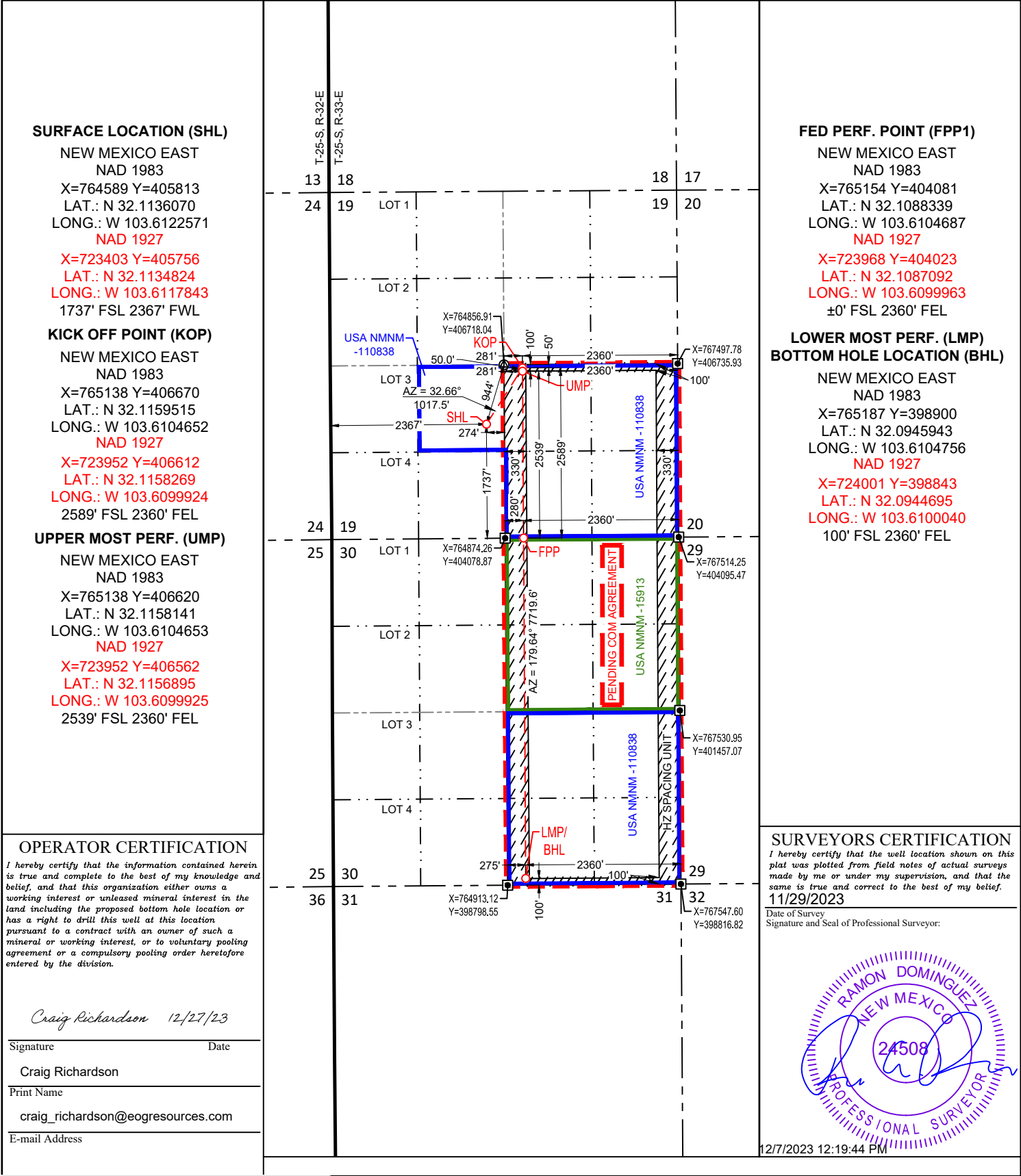
UL or lot no.	Section	Township	Range	Lot Idn	Feet from the	North/South line	Feet from the	East/West line	County
K	19	25-S	33-E	-	1737'	SOUTH	2367'	WEST	LEA

Bottom Hole Location If Different From Surface

UL or lot no.	Section	Township	Range	Lot Idn	Feet from the	North/South line	Feet from the	East/West line	County
O	30	25-S	33-E	-	100'	SOUTH	2360'	EAST	LEA

Dedicated Acres 480.00	Joint or Infill	Consolidated Code	Order No. PENDING COM AGREEMENT
---------------------------	-----------------	-------------------	------------------------------------

No allowable will be assigned to this completion until all interests have been consolidated or a non-standard unit has been approved by the division.



Form C-102
Revised August 1, 2011
Submit one copy to appropriate
District Office
☐ AMENDED REPORT

DISTRICT I
1625 N. French Dr., Hobbs, NM 88240
Phone: (575) 393-6161 Fax: (575) 393-0720
DISTRICT II
811 S. First St., Artesia, NM 88210
Phone: (575) 748-1283 Fax: (575) 748-9720
DISTRICT III
1000 Rio Brazos Rd., Aztec, NM 87410
Phone: (505) 334-6178 Fax: (505) 334-6170
DISTRICT IV
1220 S. St. Francis Dr., Santa Fe, NM 87505
Phone: (505) 476-3460 Fax: (505) 476-3462

State of New Mexico
Energy, Minerals & Natural Resources Department
OIL CONSERVATION DIVISION
1220 South St. Francis Dr.
Santa Fe, New Mexico 87505

Form C-102
Revised August 1, 2011
Submit one copy to appropriate
District Office
☐ AMENDED REPORT

WELL LOCATION AND ACREAGE DEDICATION PLAT

API Number 30-025- 52355		Pool Code 97994		Pool Name WC-025 G-06 S253329D, UPR BONE SPRING					
Property Code 322220		Property Name AUDACIOUS 19 FED COM						Well Number 202H	
OGRID No. 7377		Operator Name EOG RESOURCES, INC.						Elevation 3451'	

Surface Location

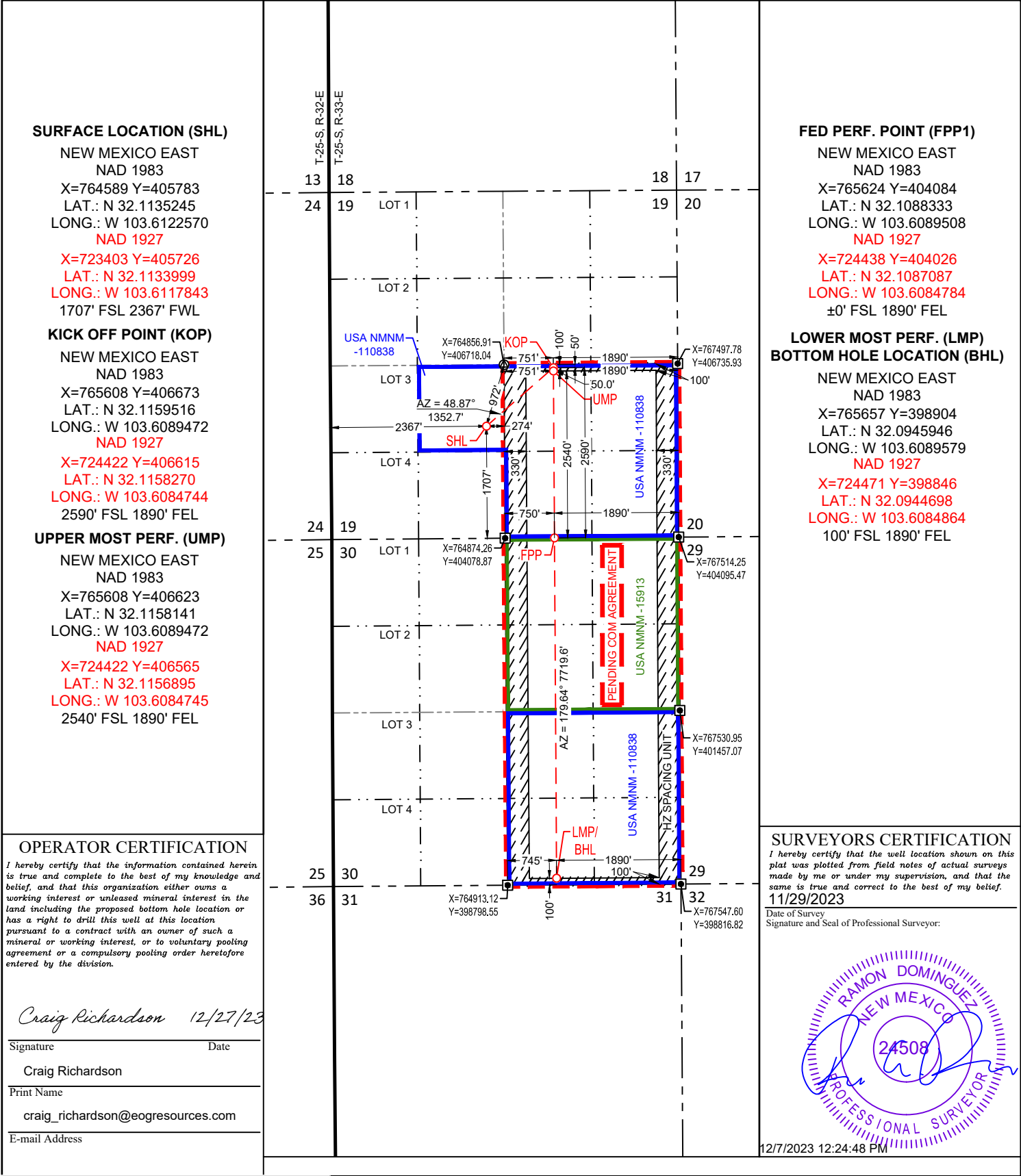
UL or lot no.	Section	Township	Range	Lot Idn	Feet from the	North/South line	Feet from the	East/West line	County
K	19	25-S	33-E	-	1707'	SOUTH	2367'	WEST	LEA

Bottom Hole Location If Different From Surface

UL or lot no.	Section	Township	Range	Lot Idn	Feet from the	North/South line	Feet from the	East/West line	County
O	30	25-S	33-E	-	100'	SOUTH	1890'	EAST	LEA

Dedicated Acres 480.00	Joint or Infill	Consolidated Code	Order No. PENDING COM AGREEMENT
---------------------------	-----------------	-------------------	------------------------------------

No allowable will be assigned to this completion until all interests have been consolidated or a non-standard unit has been approved by the division.



Form C-102
Revised August 1, 2011
Submit one copy to appropriate
District Office
☐ AMENDED REPORT

Form C-102
Revised August 1, 2011
Submit one copy to appropriate
District Office
☐ AMENDED REPORT

DISTRICT I
1625 N. French Dr., Hobbs, NM 88240
Phone: (575) 393-6161 Fax: (575) 393-0720

DISTRICT II
811 S. First St., Artesia, NM 88210
Phone: (575) 748-1283 Fax: (575) 748-9720

DISTRICT III
1000 Rio Brazos Rd., Aztec, NM 87410
Phone: (505) 334-6178 Fax: (505) 334-6170

DISTRICT IV
1220 S. St. Francis Dr., Santa Fe, NM 87505
Phone: (505) 476-3460 Fax: (505) 476-3462

State of New Mexico
Energy, Minerals & Natural Resources Department
OIL CONSERVATION DIVISION
1220 South St. Francis Dr.
Santa Fe, New Mexico 87505

Form C-102
Revised August 1, 2011
Submit one copy to appropriate
District Office

☐ AMENDED REPORT

WELL LOCATION AND ACREAGE DEDICATION PLAT

API Number 30-025-		Pool Code 97994		Pool Name WC-025 G-06 S253329D, UPR BONE SPRING					
Property Code 335073		Property Name AUDACIOUS 19 FED COM						Well Number 223H	
OGRID No. 7377		Operator Name EOG RESOURCES, INC.						Elevation 3451'	

Surface Location

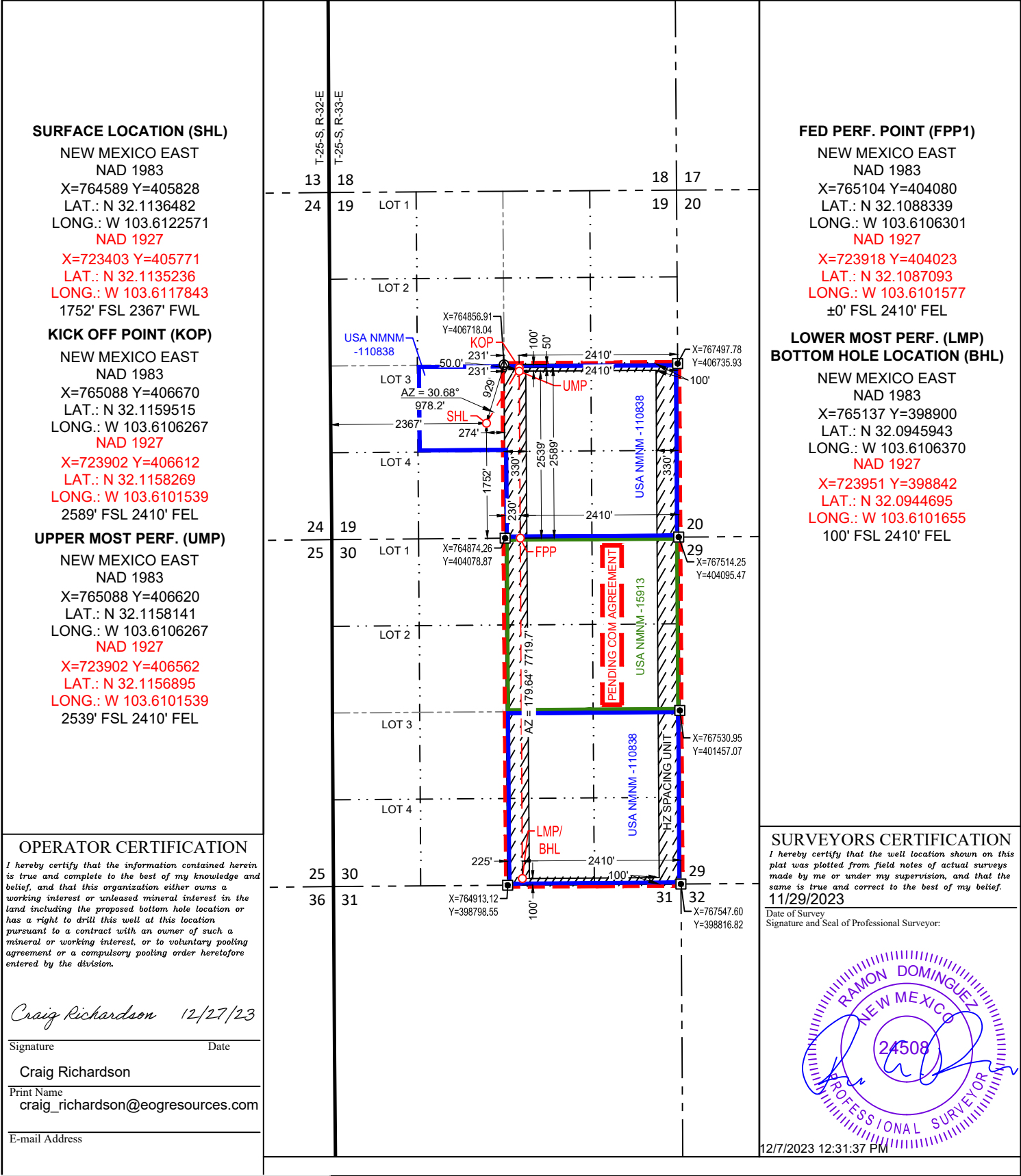
UL or lot no.	Section	Township	Range	Lot Idn	Feet from the	North/South line	Feet from the	East/West line	County
K	19	25-S	33-E	-	1752'	SOUTH	2367'	WEST	LEA

Bottom Hole Location If Different From Surface

UL or lot no.	Section	Township	Range	Lot Idn	Feet from the	North/South line	Feet from the	East/West line	County
O	30	25-S	33-E	-	100'	SOUTH	2410'	EAST	LEA

Dedicated Acres 480.00	Joint or Infill	Consolidated Code	Order No. PENDING COM AGREEMENT
---------------------------	-----------------	-------------------	------------------------------------

No allowable will be assigned to this completion until all interests have been consolidated or a non-standard unit has been approved by the division.



DISTRICT I
1625 N. French Dr., Hobbs, NM 88240
Phone: (575) 393-6161 Fax: (575) 393-0720

DISTRICT II
811 S. First St., Artesia, NM 88210
Phone: (575) 748-1283 Fax: (575) 748-9720

DISTRICT III
1000 Rio Brazos Rd., Aztec, NM 87410
Phone: (505) 334-6178 Fax: (505) 334-6170

DISTRICT IV
1220 S. St. Francis Dr., Santa Fe, NM 87505
Phone: (505) 476-3460 Fax: (505) 476-3462

State of New Mexico
Energy, Minerals & Natural Resources Department
OIL CONSERVATION DIVISION
1220 South St. Francis Dr.
Santa Fe, New Mexico 87505

Form C-102
Revised August 1, 2011
Submit one copy to appropriate
District Office

☐ AMENDED REPORT

WELL LOCATION AND ACREAGE DEDICATION PLAT

API Number 30-025- 52357		Pool Code 97903	Pool Name WC-025 G-08 S253235G;LOWER BONE SPRING						
Property Code 322220		Property Name AUDACIOUS 19 FED COM						Well Number 301H	
OGRID No. 7377		Operator Name EOG RESOURCES, INC.						Elevation 3450'	

Surface Location

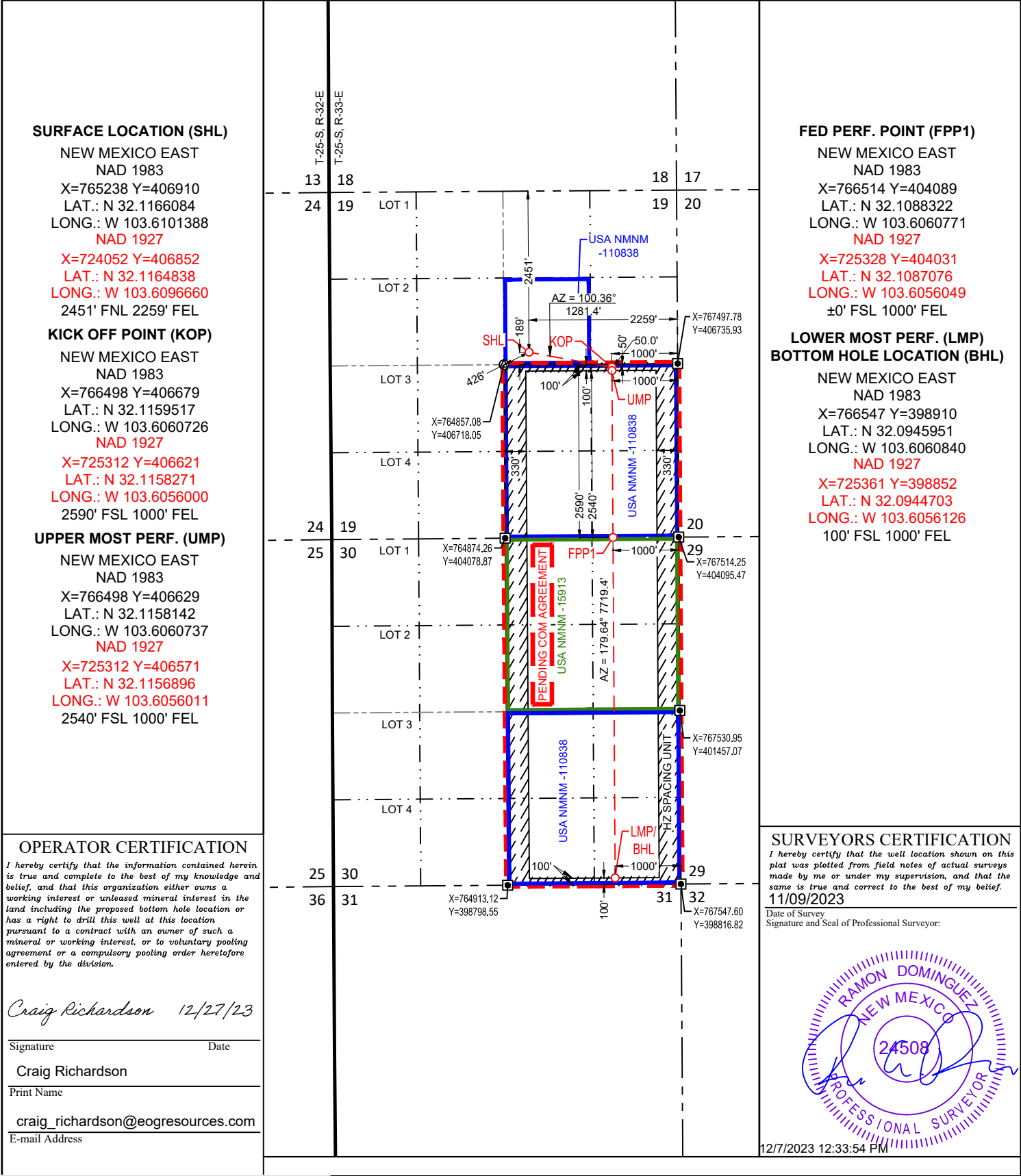
UL or lot no.	Section	Township	Range	Lot Idn	Feet from the	North/South line	Feet from the	East/West line	County
G	19	25-S	33-E	-	2451'	NORTH	2259'	EAST	LEA

Bottom Hole Location If Different From Surface

UL or lot no.	Section	Township	Range	Lot Idn	Feet from the	North/South line	Feet from the	East/West line	County
O	30	25-S	33-E	-	100'	SOUTH	1000'	EAST	LEA

Dedicated Acres 480.00	Joint or Infill	Consolidated Code	Order No. PENDING COM AGREEMENT
---------------------------	-----------------	-------------------	------------------------------------

No allowable will be assigned to this completion until all interests have been consolidated or a non-standard unit has been approved by the division.



DISTRICT I
1625 N. French Dr., Hobbs, NM 88240
Phone: (575) 393-6161 Fax: (575) 393-0720

DISTRICT II
811 S. First St., Artesia, NM 88210
Phone: (575) 748-1283 Fax: (575) 748-9720

DISTRICT III
1000 Rio Brazos Rd., Aztec, NM 87410
Phone: (505) 334-6178 Fax: (505) 334-6170

DISTRICT IV
1220 S. St. Francis Dr., Santa Fe, NM 87505
Phone: (505) 476-3460 Fax: (505) 476-3462

State of New Mexico
Energy, Minerals & Natural Resources Department
OIL CONSERVATION DIVISION
1220 South St. Francis Dr.
Santa Fe, New Mexico 87505

Form C-102
Revised August 1, 2011
Submit one copy to appropriate
District Office

☐ AMENDED REPORT

WELL LOCATION AND ACREAGE DEDICATION PLAT

API Number 30-025- 52365		Pool Code 97994		Pool Name WC-025 G-06 S253329D, UPR BONE SPRING					
Property Code 322220		Property Name AUDACIOUS 19 FED COM						Well Number 302H	
OGRID No. 7377		Operator Name EOG RESOURCES, INC.						Elevation 3451'	

Surface Location

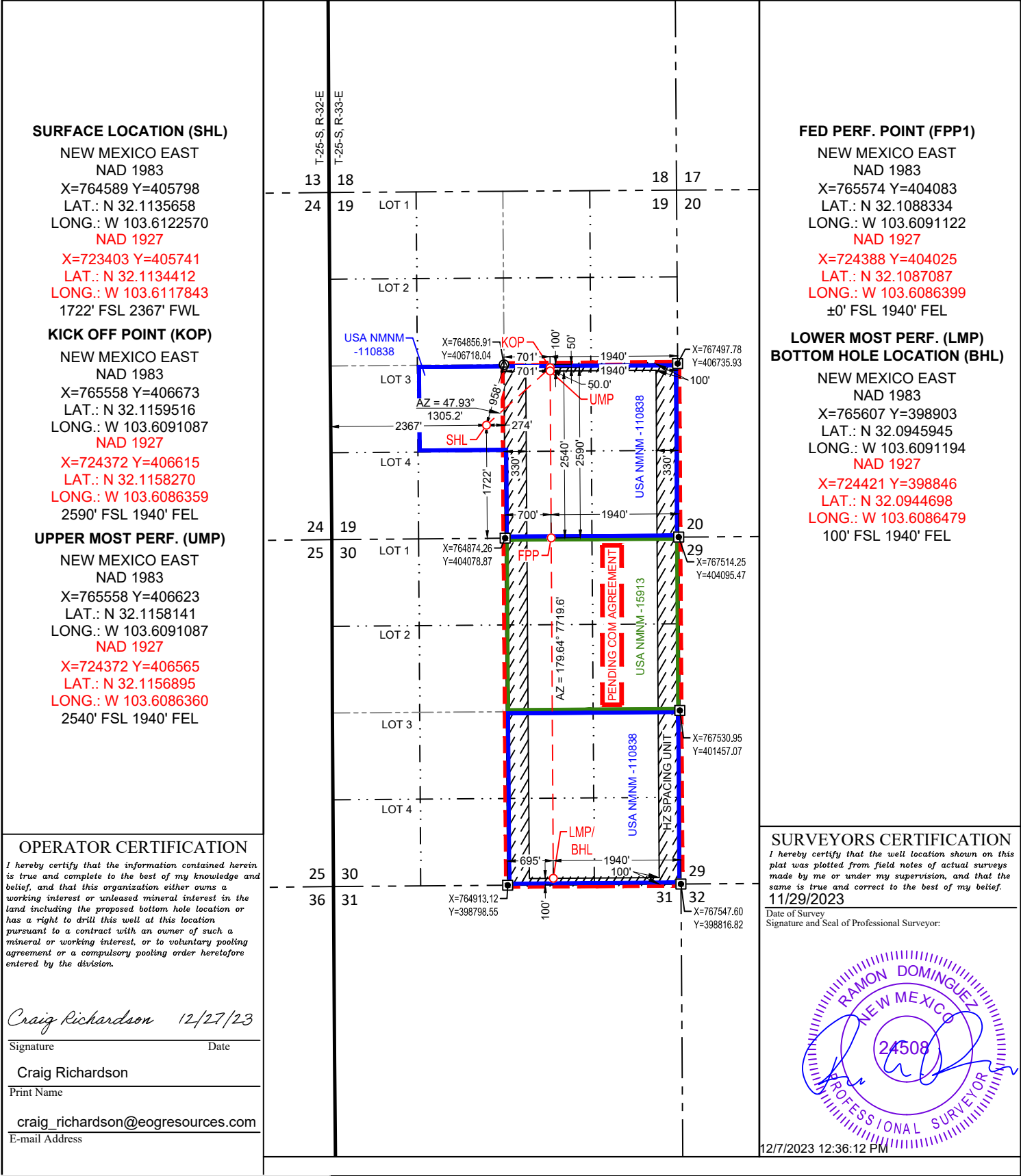
UL or lot no.	Section	Township	Range	Lot Idn	Feet from the	North/South line	Feet from the	East/West line	County
K	19	25-S	33-E	-	1722'	SOUTH	2367'	WEST	LEA

Bottom Hole Location If Different From Surface

UL or lot no.	Section	Township	Range	Lot Idn	Feet from the	North/South line	Feet from the	East/West line	County
O	30	25-S	33-E	-	100'	SOUTH	1940'	EAST	LEA

Dedicated Acres 480.00	Joint or Infill	Consolidated Code	Order No. PENDING COM AGREEMENT
---------------------------	-----------------	-------------------	------------------------------------

No allowable will be assigned to this completion until all interests have been consolidated or a non-standard unit has been approved by the division.



District I
1625 N. French Dr., Hobbs, NM 88240
Phone: (575) 393-6161 Fax: (575) 393-0720
District II
811 S. First St., Artesia, NM 88210
Phone: (575) 748-1283 Fax: (575) 748-9720
District III
1000 Rio Brazos Road, Aztec, NM 87410
Phone: (505) 334-6178 Fax: (505) 334-6170
District IV
1220 S. St. Francis Dr., Santa Fe, NM 87505
Phone: (505) 476-3460 Fax: (505) 476-3462

State of New Mexico
Energy, Minerals & Natural Resources
Department
OIL CONSERVATION DIVISION
1220 South St. Francis Dr.
Santa Fe, NM 87505

FORM C-102

Revised August 1, 2011

Submit one copy to appropriate

District Office

☐ AMENDED REPORT

WELL LOCATION AND ACREAGE DEDICATION PLAT

¹ API Number 30-025- 48984	² Pool Code 97903	³ Pool Name WC025 G08 S253235G; LOWER BONE SPRING
⁴ Property Code 322220	⁵ Property Name AUDACIOUS 19 FED	⁶ Well Number 502H
⁷ OGRID No. 7377	⁸ Operator Name EOG RESOURCES, INC.	⁹ Elevation 3463'

¹⁰Surface Location

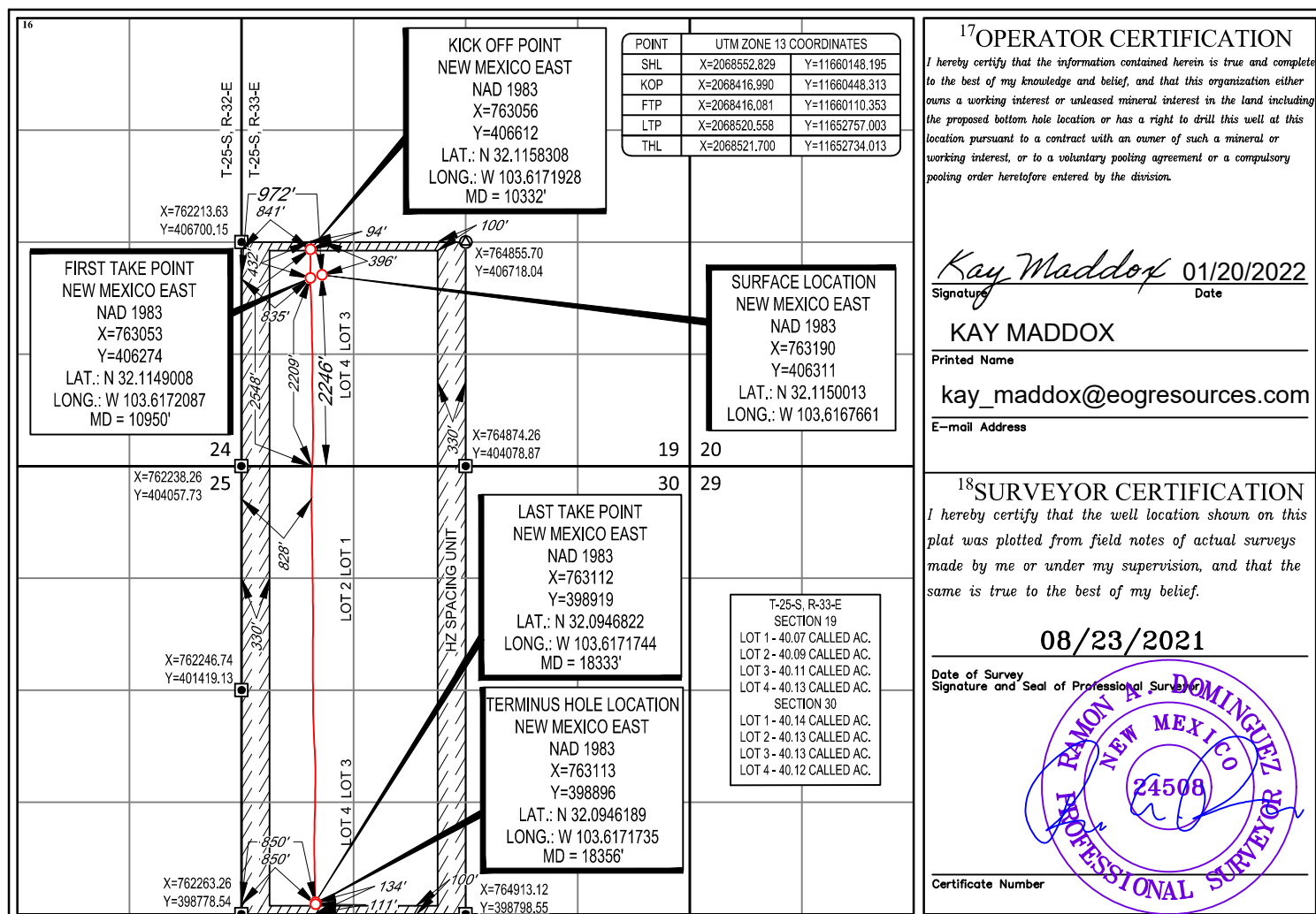
UL or lot no.	Section	Township	Range	Lot Idn	Feet from the	North/South line	Feet from the	East/West line	County
3	19	25-S	33-E	-	2246'	SOUTH	972'	WEST	LEA

¹¹Bottom Hole Location If Different From Surface

UL or lot no.	Section	Township	Range	Lot Idn	Feet from the	North/South line	Feet from the	East/West line	County
4	30	25-S	33-E	-	111'	SOUTH	850'	WEST	LEA

¹² Dedicated Acres 480.76	¹³ Joint or Infill	¹⁴ Consolidation Code	¹⁵ Order No.
--	-------------------------------	----------------------------------	-------------------------

No allowable will be assigned to this completion until all interests have been consolidated or a non-standard unit has been approved by the division.



District I
1625 N. French Dr., Hobbs, NM 88240
Phone: (575) 393-6161 Fax: (575) 393-0720
District II
811 S. First St., Artesia, NM 88210
Phone: (575) 748-1283 Fax: (575) 748-9720
District III
1000 Rio Brazos Road, Aztec, NM 87410
Phone: (505) 334-6178 Fax: (505) 334-6170
District IV
1220 S. St. Francis Dr., Santa Fe, NM 87505
Phone: (505) 476-3460 Fax: (505) 476-3462

State of New Mexico
Energy, Minerals & Natural Resources
Department
OIL CONSERVATION DIVISION
1220 South St. Francis Dr.
Santa Fe, NM 87505

FORM C-102

Revised August 1, 2011

Submit one copy to appropriate

District Office

☐ AMENDED REPORT

WELL LOCATION AND ACREAGE DEDICATION PLAT

¹ API Number 30-025- 48985	² Pool Code 97903	³ Pool Name WC025 G08 S253235G; LOWER BONE SPRING
⁴ Property Code 322220	⁵ Property Name AUDACIOUS 19 FED	⁶ Well Number 503H
⁷ OGRID No. 7377	⁸ Operator Name EOG RESOURCES, INC.	⁹ Elevation 3463'

¹⁰Surface Location

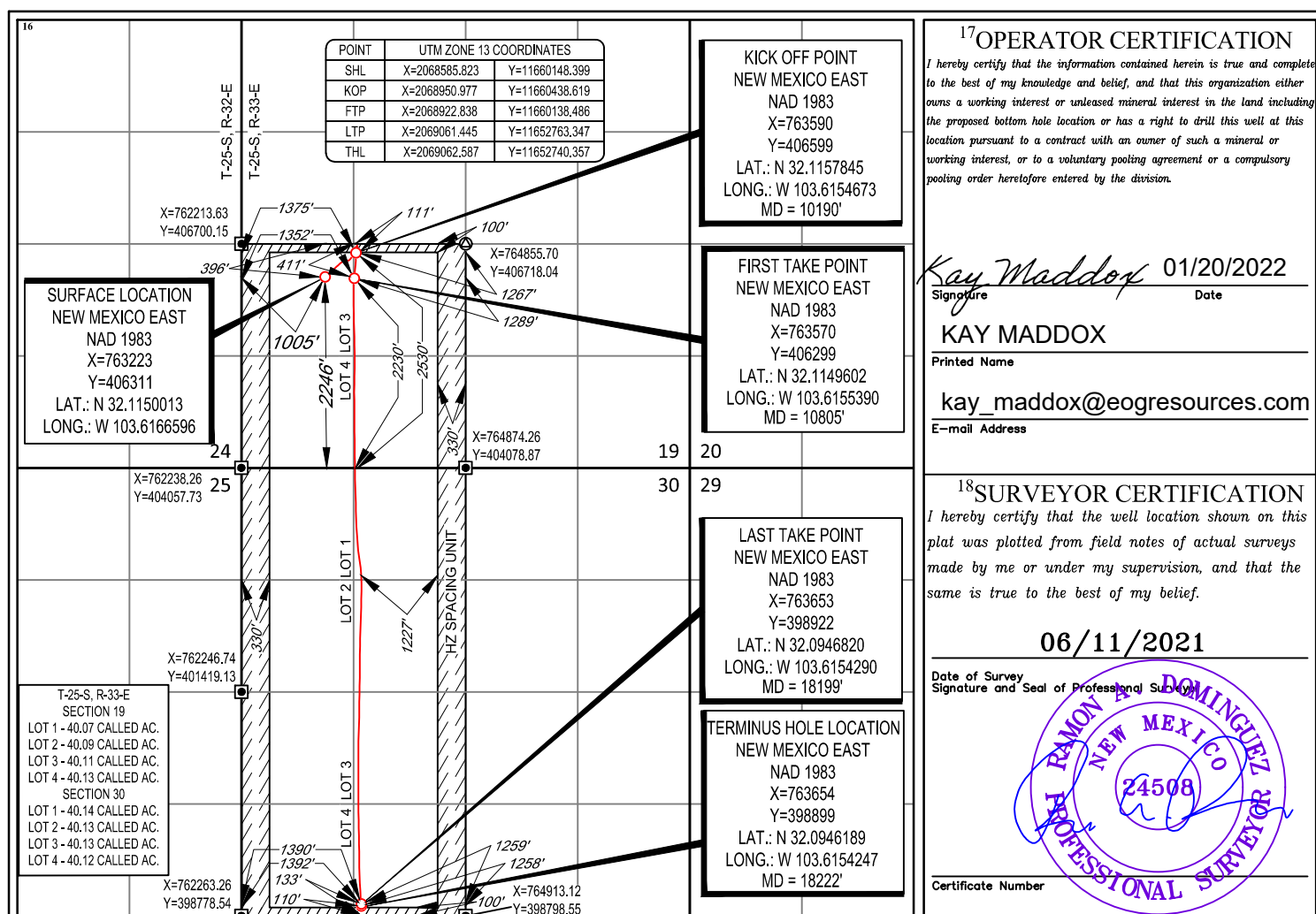
UL or lot no.	Section	Township	Range	Lot Idn	Feet from the	North/South line	Feet from the	East/West line	County
3	19	25-S	33-E	-	2246'	SOUTH	1005'	WEST	LEA

¹¹Bottom Hole Location If Different From Surface

UL or lot no.	Section	Township	Range	Lot Idn	Feet from the	North/South line	Feet from the	East/West line	County
N	30	25-S	33-E	-	110'	SOUTH	1392'	WEST	LEA

¹² Dedicated Acres 480.76	¹³ Joint or Infill	¹⁴ Consolidation Code	¹⁵ Order No.
--	-------------------------------	----------------------------------	-------------------------

No allowable will be assigned to this completion until all interests have been consolidated or a non-standard unit has been approved by the division.



District I
1625 N. French Dr., Hobbs, NM 88240
Phone: (575) 393-6161 Fax: (575) 393-0720
District II
811 S. First St., Artesia, NM 88210
Phone: (575) 748-1283 Fax: (575) 748-9720
District III
1000 Rio Brazos Road, Aztec, NM 87410
Phone: (505) 334-6178 Fax: (505) 334-6170
District IV
1220 S. St. Francis Dr., Santa Fe, NM 87505
Phone: (505) 476-3460 Fax: (505) 476-3462

State of New Mexico
Energy, Minerals & Natural Resources
Department
OIL CONSERVATION DIVISION
1220 South St. Francis Dr.
Santa Fe, NM 87505

FORM C-102

Revised August 1, 2011

Submit one copy to appropriate

District Office

☐ AMENDED REPORT

WELL LOCATION AND ACREAGE DEDICATION PLAT

¹ API Number 30-025-49005	² Pool Code 97903	³ Pool Name WC025 G08 S253235G; LOWER BONE SPRING
⁴ Property Code 322220	⁵ Property Name AUDACIOUS 19 FED	⁶ Well Number 504H
⁷ OGRID No. 7377	⁸ Operator Name EOG RESOURCES, INC.	⁹ Elevation 3462'

¹⁰Surface Location

UL or lot no.	Section	Township	Range	Lot Idn	Feet from the	North/South line	Feet from the	East/West line	County
3	19	25-S	33-E	-	2246'	SOUTH	1038'	WEST	LEA

¹¹Bottom Hole Location If Different From Surface

UL or lot no.	Section	Township	Range	Lot Idn	Feet from the	North/South line	Feet from the	East/West line	County
X N	30	25-S	33-E	-	110'	SOUTH	1852'	WEST	LEA

¹² Dedicated Acres 480.76	¹³ Joint or Infill	¹⁴ Consolidation Code	¹⁵ Order No.
--	-------------------------------	----------------------------------	-------------------------

No allowable will be assigned to this completion until all interests have been consolidated or a non-standard unit has been approved by the division.

¹⁶		¹⁷ OPERATOR CERTIFICATION I hereby certify that the information contained herein is true and complete to the best of my knowledge and belief, and that this organization either owns a working interest or unleased mineral interest in the land including the proposed bottom hole location or has a right to drill this well at this location pursuant to a contract with an owner of such a mineral or working interest, or to a voluntary pooling agreement or a compulsory pooling order heretofore entered by the division. Kay Maddox 01/20/2022 Signature Date KAY MADDOX Printed Name kay_maddox@eogresources.com E-mail Address
¹⁸ SURVEYOR CERTIFICATION I hereby certify that the well location shown on this plat was plotted from field notes of actual surveys made by me or under my supervision, and that the same is true to the best of my belief. 06/17/2021 Date of Survey Ramon A. Dominguez Signature and Seal of Professional Surveyor 24508 Certificate Number		KICK OFF POINT NEW MEXICO EAST NAD 1983 X=764085 Y=406627 LAT.: N 32.1158518 LONG.: W 103.6138670 MD = 10400' FIRST TAKE POINT NEW MEXICO EAST NAD 1983 X=764079 Y=406348 LAT.: N 32.1150868 LONG.: W 103.6139338 MD = 10969' LAST TAKE POINT NEW MEXICO EAST NAD 1983 X=764115 Y=398928 LAT.: N 32.0946899 LONG.: W 103.6139359 MD = 18416' TERMINUS HOLE LOCATION NEW MEXICO EAST NAD 1983 X=764115 Y=398902 LAT.: N 32.0946185 LONG.: W 103.6139371 MD = 18442'

District I
1625 N. French Dr., Hobbs, NM 88240
Phone: (575) 393-6161 Fax: (575) 393-0720
District II
811 S. First St., Artesia, NM 88210
Phone: (575) 748-1283 Fax: (575) 748-9720
District III
1000 Rio Brazos Road, Aztec, NM 87410
Phone: (505) 334-6178 Fax: (505) 334-6170
District IV
1220 S. St. Francis Dr., Santa Fe, NM 87505
Phone: (505) 476-3460 Fax: (505) 476-3462

State of New Mexico
Energy, Minerals & Natural Resources
Department
OIL CONSERVATION DIVISION
1220 South St. Francis Dr.
Santa Fe, NM 87505

FORM C-102

Revised August 1, 2011

Submit one copy to appropriate

District Office

☐ AMENDED REPORT

AS-COMPLETED

WELL LOCATION AND ACREAGE DEDICATION PLAT

¹ API Number 30-025-48986	² Pool Code 97903	³ Pool Name WC025 G08 S253235G; LOWER BONE SPRING
⁴ Property Code 322220	⁵ Property Name AUDACIOUS 19 FED	⁶ Well Number 505H
⁷ OGRID No. 7377	⁸ Operator Name EOG RESOURCES, INC.	⁹ Elevation 3450'

¹⁰Surface Location

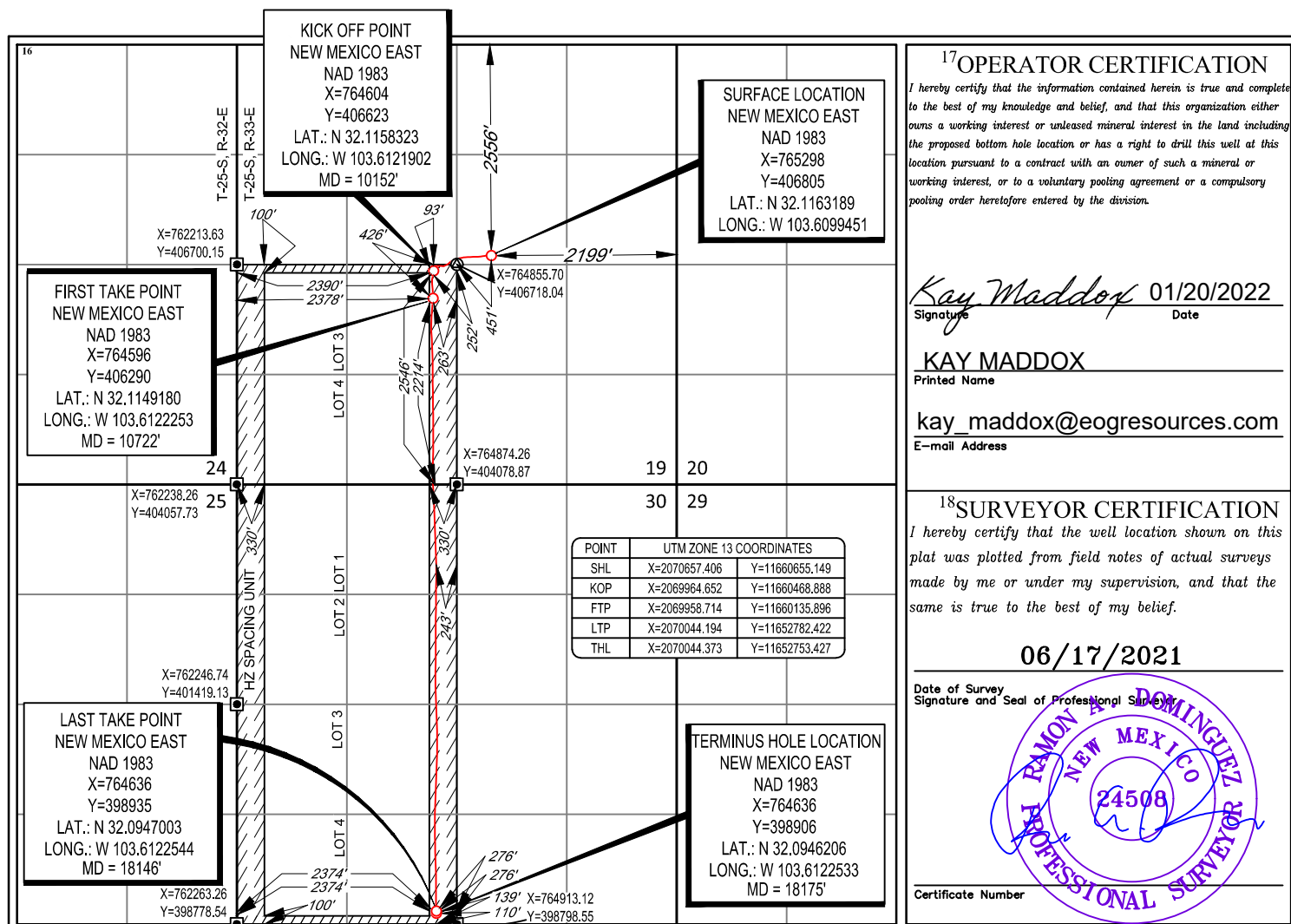
UL or lot no.	Section	Township	Range	Lot Idn	Feet from the	North/South line	Feet from the	East/West line	County
G	19	25-S	33-E	-	2556'	NORTH	2199'	EAST	LEA

¹¹Bottom Hole Location If Different From Surface

UL or lot no.	Section	Township	Range	Lot Idn	Feet from the	North/South line	Feet from the	East/West line	County
N	30	25-S	33-E	-	110'	SOUTH	2374'	WEST	LEA

¹² Dedicated Acres 480.76	¹³ Joint or Infill	¹⁴ Consolidation Code	¹⁵ Order No. NSL 8249
--	-------------------------------	----------------------------------	--

No allowable will be assigned to this completion until all interests have been consolidated or a non-standard unit has been approved by the division.



District I
1625 N. French Dr., Hobbs, NM 88240
Phone: (575) 393-6161 Fax: (575) 393-0720
District II
811 S. First St., Artesia, NM 88210
Phone: (575) 748-1283 Fax: (575) 748-9720
District III
1000 Rio Brazos Road, Aztec, NM 87410
Phone: (505) 334-6178 Fax: (505) 334-6170
District IV
1220 S. St. Francis Dr., Santa Fe, NM 87505
Phone: (505) 476-3460 Fax: (505) 476-3462

State of New Mexico
Energy, Minerals & Natural Resources
Department
OIL CONSERVATION DIVISION
1220 South St. Francis Dr.
Santa Fe, NM 87505

FORM C-102

Revised August 1, 2011

Submit one copy to appropriate

District Office

☐ AMENDED REPORT

WELL LOCATION AND ACREAGE DEDICATION PLAT

¹ API Number 30-025- 48987	² Pool Code 97903	³ Pool Name WC025 G08 S253235G; LOWER BONE SPRING
⁴ Property Code 330995	⁵ Property Name AUDACIOUS 19 FED COM	⁶ Well Number 506H
⁷ OGRID No. 7377	⁸ Operator Name EOG RESOURCES, INC.	⁹ Elevation 3450'

¹⁰Surface Location

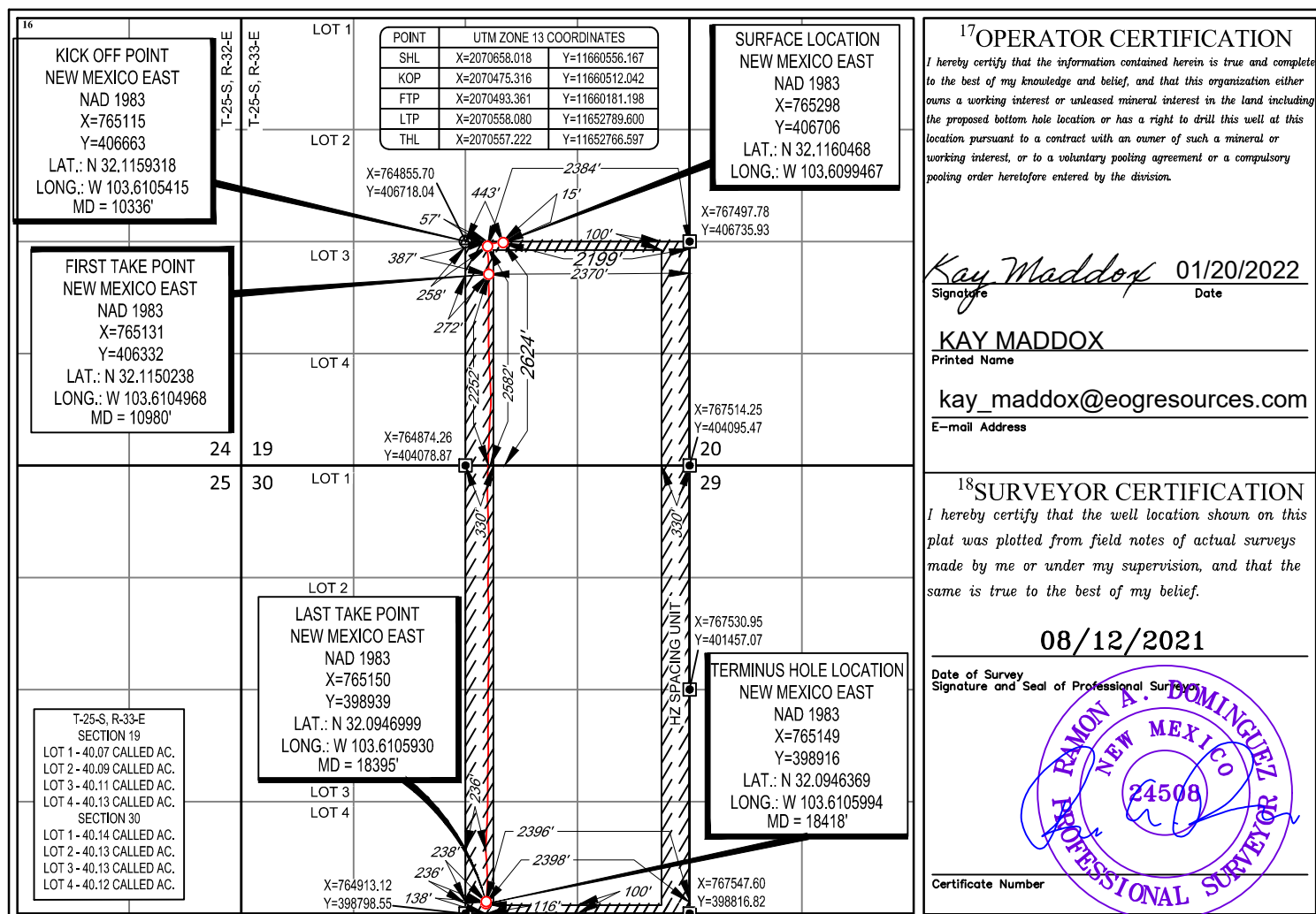
UL or lot no.	Section	Township	Range	Lot Idn	Feet from the	North/South line	Feet from the	East/West line	County
J	19	25-S	33-E	-	2624'	SOUTH	2199'	EAST	LEA

¹¹Bottom Hole Location If Different From Surface

UL or lot no.	Section	Township	Range	Lot Idn	Feet from the	North/South line	Feet from the	East/West line	County
0	30	25-S	33-E	-	116'	SOUTH	2398'	EAST	LEA

¹² Dedicated Acres 480.00	¹³ Joint or Infill	¹⁴ Consolidation Code	¹⁵ Order No. NSL 8194
--	-------------------------------	----------------------------------	--

No allowable will be assigned to this completion until all interests have been consolidated or a non-standard unit has been approved by the division.



District I
1625 N. French Dr., Hobbs, NM 88240
Phone: (575) 393-6161 Fax: (575) 393-0720
District II
811 S. First St., Artesia, NM 88210
Phone: (575) 748-1283 Fax: (575) 748-9720
District III
1000 Rio Brazos Road, Aztec, NM 87410
Phone: (505) 334-6178 Fax: (505) 334-6170
District IV
1220 S. St. Francis Dr., Santa Fe, NM 87505
Phone: (505) 476-3460 Fax: (505) 476-3462

State of New Mexico
Energy, Minerals & Natural Resources
Department
OIL CONSERVATION DIVISION
1220 South St. Francis Dr.
Santa Fe, NM 87505

FORM C-102

Revised August 1, 2011

Submit one copy to appropriate

District Office

☐ AMENDED REPORT

AS-COMPLETED

WELL LOCATION AND ACREAGE DEDICATION PLAT

¹ API Number 30-025- 48988	² Pool Code 97903	³ Pool Name WC025 G08 S253235G; LOWER BONE SPRING
⁴ Property Code 330995	⁵ Property Name AUDACIOUS 19 FED COM	⁶ Well Number 507H
⁷ OGRID No. 7377	⁸ Operator Name EOG RESOURCES, INC.	⁹ Elevation 3450'

¹⁰Surface Location

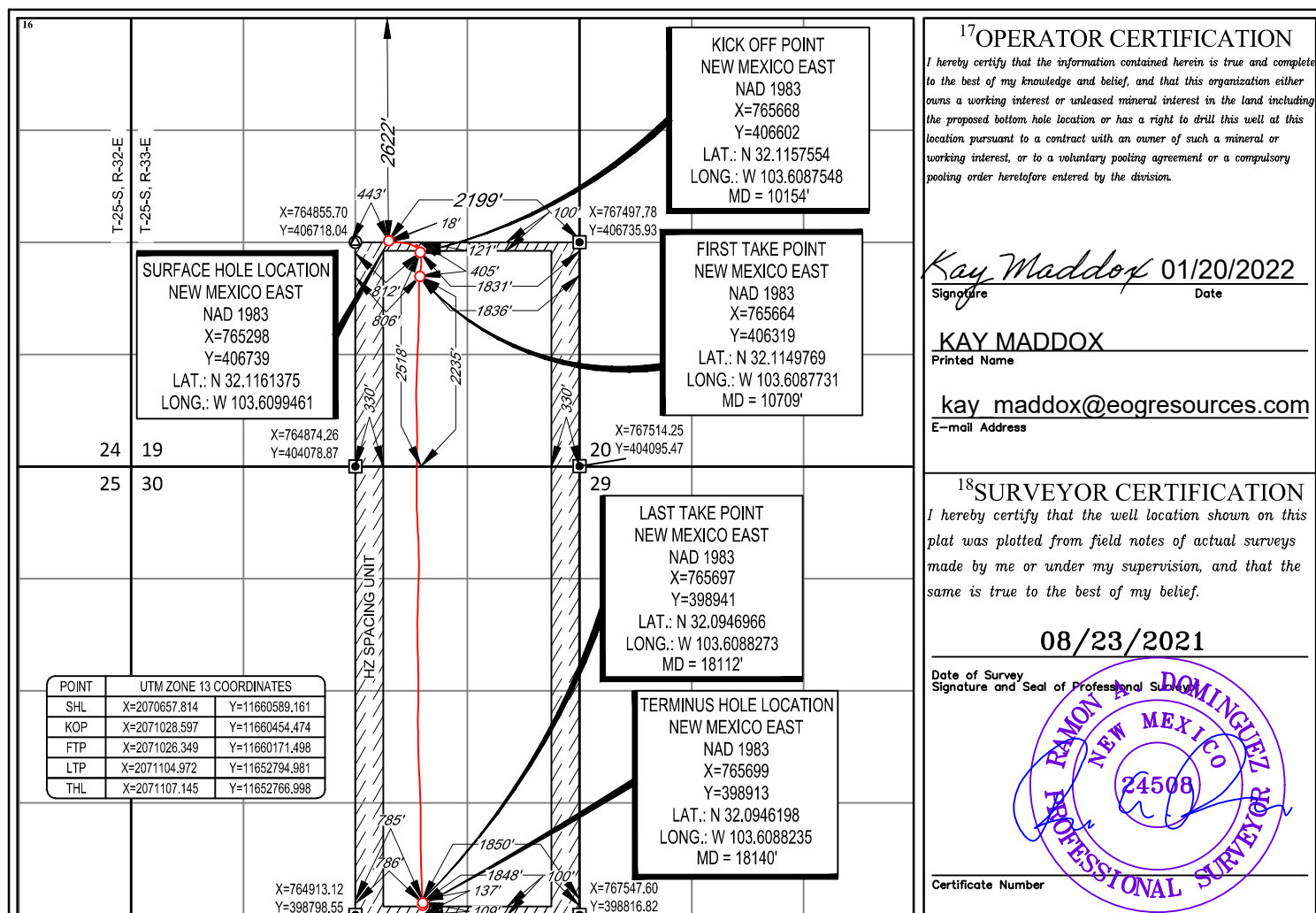
UL or lot no.	Section	Township	Range	Lot Idn	Feet from the	North/South line	Feet from the	East/West line	County
G	19	25-S	33-E	-	2622'	NORTH	2199'	EAST	LEA

¹¹Bottom Hole Location If Different From Surface

UL or lot no.	Section	Township	Range	Lot Idn	Feet from the	North/South line	Feet from the	East/West line	County
0	30	25-S	33-E	-	109'	SOUTH	1848'	EAST	LEA

¹² Dedicated Acres 480.00	¹³ Joint or Infill	¹⁴ Consolidation Code	¹⁵ Order No.
--	-------------------------------	----------------------------------	-------------------------

No allowable will be assigned to this completion until all interests have been consolidated or a non-standard unit has been approved by the division.

¹⁷OPERATOR CERTIFICATION

I hereby certify that the information contained herein is true and complete to the best of my knowledge and belief, and that this organization either owns a working interest or unleased mineral interest in the land including the proposed bottom hole location or has a right to drill this well at this location pursuant to a contract with an owner of such a mineral or working interest, or to a voluntary pooling agreement or a compulsory pooling order heretofore entered by the division.

Kay Maddox 01/20/2022
Signature Date

KAY MADDOX
Printed Name


kay.maddox@eogresources.com
E-mail Address

¹⁸SURVEYOR CERTIFICATION

I hereby certify that the well location shown on this plat was plotted from field notes of actual surveys made by me or under my supervision, and that the same is true to the best of my belief.

08/23/2021

Date of Survey
Signature and Seal of Professional Surveyor



Certificate Number

District I
1625 N. French Dr., Hobbs, NM 88240
Phone: (575) 393-6161 Fax: (575) 393-0720
District II
811 S. First St., Artesia, NM 88210
Phone: (575) 748-1283 Fax: (575) 748-9720
District III
1000 Rio Brazos Road, Aztec, NM 87410
Phone: (505) 334-6178 Fax: (505) 334-6170
District IV
1220 S. St. Francis Dr., Santa Fe, NM 87505
Phone: (505) 476-3460 Fax: (505) 476-3462

State of New Mexico
Energy, Minerals & Natural Resources
Department
OIL CONSERVATION DIVISION
1220 South St. Francis Dr.
Santa Fe, NM 87505

FORM C-102

Revised August 1, 2011

Submit one copy to appropriate

District Office

☐ AMENDED REPORT

WELL LOCATION AND ACREAGE DEDICATION PLAT

¹ API Number 30-025- 48989		² Pool Code 97903	³ Pool Name WC025 G08 S253235G; LOWER BONE SPRING
⁴ Property Code 330995	⁵ Property Name AUDACIOUS 19 FED COM		⁶ Well Number 508H
⁷ OGRID No. 7377	⁸ Operator Name EOG RESOURCES, INC.		⁹ Elevation 3450'

¹⁰Surface Location

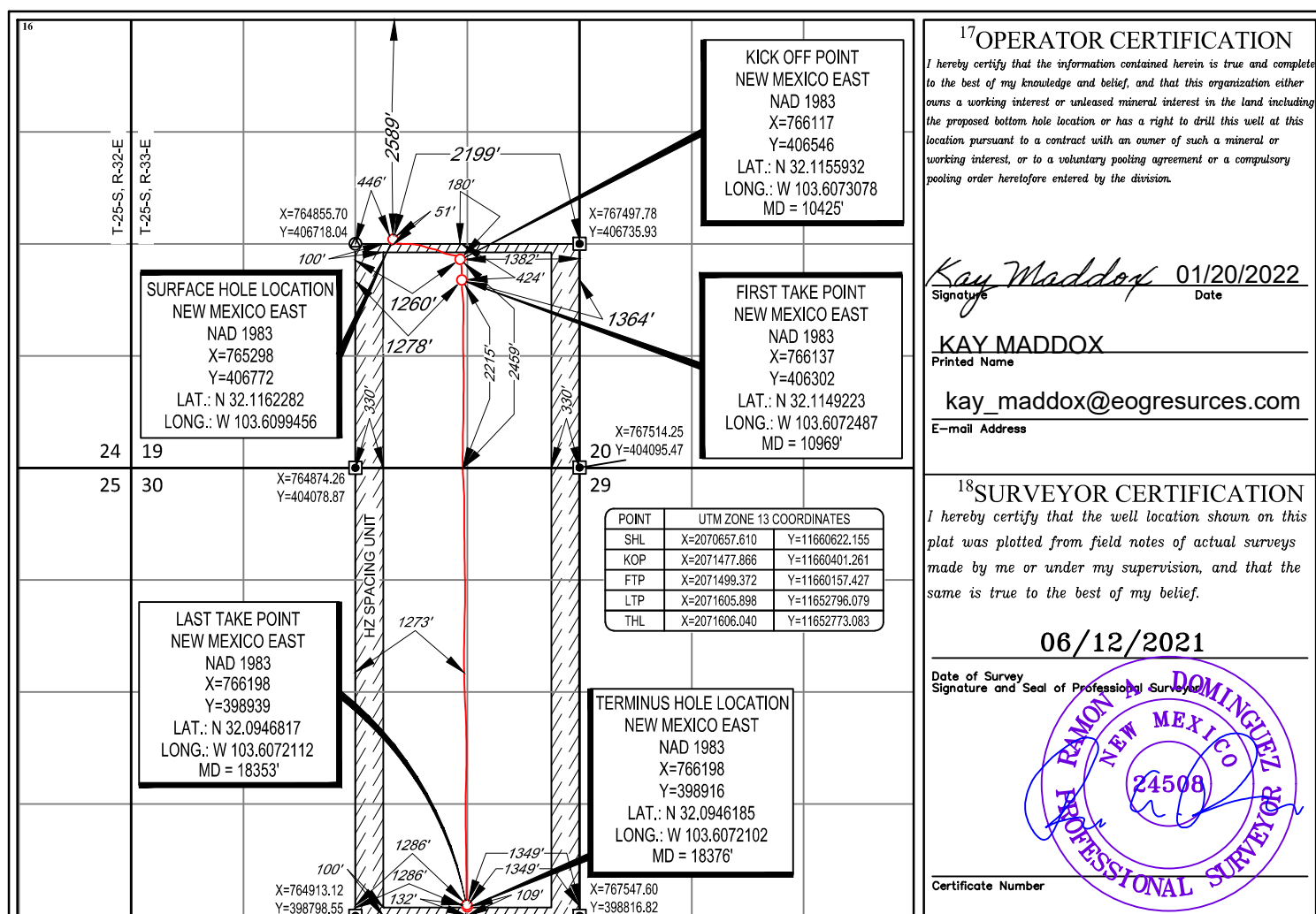
UL or lot no.	Section	Township	Range	Lot Idn	Feet from the	North/South line	Feet from the	East/West line	County
G	19	25-S	33-E	-	2589'	NORTH	2199'	EAST	LEA

¹¹Bottom Hole Location If Different From Surface

UL or lot no.	Section	Township	Range	Lot Idn	Feet from the	North/South line	Feet from the	East/West line	County
0	30	25-S	33-E	-	109'	SOUTH	1349'	EAST	LEA

¹² Dedicated Acres 480.00	¹³ Joint or Infill	¹⁴ Consolidation Code	¹⁵ Order No.
--	-------------------------------	----------------------------------	-------------------------

No allowable will be assigned to this completion until all interests have been consolidated or a non-standard unit has been approved by the division.



District I
1625 N. French Dr., Hobbs, NM 88420
Phone: (575) 393-6161 Fax: (575) 393-0720

District II
811 S. First St., Artesia, NM 88210
Phone: (575) 748-1283 Fax: (575) 748-9720

District III
1000 Rio Brazos Road, Aztec, NM 87410
Phone: (505) 334-6178 Fax: (505) 334-6170

District IV
1220 S. St. Francis Dr., Santa Fe, NM 87505
Phone: (505) 476-3460 Fax: (505) 476-3462

State of New Mexico
Energy, Minerals & Natural Resources
Department
OIL CONSERVATION DIVISION
1220 South St. Francis Dr.
Santa Fe, NM 87505

FORM C-102

Revised August 1, 2011

Submit one copy to appropriate

District Office

AMENDED REPORT

WELL LOCATION AND ACREAGE DEDICATION PLAT

¹ API Number 30-025- 48990	² Pool Code 97903	³ Pool Name WC025 G08 S253235G; LOWER BONE SPRING
⁴ Property Code 330995	⁵ Property Name AUDACIOUS 19 FED COM	
⁷ OGRID No. 7377	⁸ Operator Name EOG RESOURCES, INC.	⁶ Well Number 509H
		⁹ Elevation 3435'

¹⁰Surface Location

UL or lot no.	Section	Township	Range	Lot Idn	Feet from the	North/South line	Feet from the	East/West line	County
I	19	25-S	33-E	—	2390'	SOUTH	985'	EAST	LEA

¹¹Bottom Hole Location If Different From Surface

UL or lot no.	Section	Township	Range	Lot Idn	Feet from the	North/South line	Feet from the	East/West line	County
P	30	25-S	33-E	—	110'	SOUTH	822'	EAST	LEA

¹² Dedicated Acres 480.00	¹³ Joint or Infill	¹⁴ Consolidation Code	¹⁵ Order No.
--	-------------------------------	----------------------------------	-------------------------

No allowable will be assigned to this completion until all interests have been consolidated or a non-standard unit has been approved by the division.

UTM ZONE 13 COORDINATES

POINT	UTM ZONE 13 COORDINATES
SHL	X=2071875.212 Y=11660336.729
KOP	X=2072015.055 Y=11660520.569
FTP	X=2072008.086 Y=11660192.570
LTP	X=2072131.776 Y=11652804.330
THL	X=2072132.918 Y=11652781.341

16

T-25-S, R-32-E
T-25-S, R-33-E

LOT 1

LOT 2

LOT 3

LOT 4

19

20

25

30

LOT 1

LOT 2

LOT 3

LOT 4

SECTION 19

T-25-S, R-33-E
SECTION 19
LOT 1 - 40.07 CALLED AC.
LOT 2 - 40.09 CALLED AC.
LOT 3 - 40.11 CALLED AC.
LOT 4 - 40.13 CALLED AC.

SECTION 30

LOT 1 - 40.14 CALLED AC.
LOT 2 - 40.13 CALLED AC.
LOT 3 - 40.13 CALLED AC.
LOT 4 - 40.12 CALLED AC.

SURFACE LOCATION
NEW MEXICO EAST
NAD 1983
X=766514
Y=406479
LAT.: N 32.1154014
LONG.: W 103.6060258

FIRST TAKE POINT
NEW MEXICO EAST
NAD 1983
X=766646
Y=406334
LAT.: N 32.1150005
LONG.: W 103.6056037
MD = 10688'

LAST TAKE POINT
NEW MEXICO EAST
NAD 1983
X=766724
Y=398944
LAT.: N 32.0946852
LONG.: W 103.6055105
MD = 18105'

TERMINUS HOLE LOCATION
NEW MEXICO EAST
NAD 1983
X=766725
Y=398921
LAT.: N 32.0946221
LONG.: W 103.6055081
MD = 18128'

17 OPERATOR CERTIFICATION

I hereby certify that the information contained herein is true and complete to the best of my knowledge and belief, and that this organization either owns a working interest or unleased mineral interest in the land including the proposed bottom hole location or has a right to drill this well at this location pursuant to a contract with an owner of such a mineral or working interest, or to a voluntary pooling agreement or a compulsory pooling order heretofore entered by the division.

Kay Maddox 01/20/2022
Signature Date

KAY MADDOX
Printed Name

kay_maddox@eogresources.com
E-mail Address

18 SURVEYOR CERTIFICATION

I hereby certify that the well location shown on this plat was plotted from field notes of actual surveys made by me or under my supervision, and that the same is true to the best of my belief.

08/07/2021

Date of Survey
Signature and Seal of Professional Surveyor

RAMON A. DOMINGUEZ
NEW MEXICO
24508
PROFESSIONAL SURVEYOR

Certificate Number

District I
1625 N. French Dr., Hobbs, NM 88240
Phone: (575) 393-6161 Fax: (575) 393-0720
District II
811 S. First St., Artesia, NM 88210
Phone: (575) 748-1283 Fax: (575) 748-9720
District III
1000 Rio Brazos Road, Aztec, NM 87410
Phone: (505) 334-6178 Fax: (505) 334-6170
District IV
1220 S. St. Francis Dr., Santa Fe, NM 87505
Phone: (505) 476-3460 Fax: (505) 476-3462

State of New Mexico
Energy, Minerals & Natural Resources
Department
OIL CONSERVATION DIVISION
1220 South St. Francis Dr.
Santa Fe, NM 87505

FORM C-102

Revised August 1, 2011

Submit one copy to appropriate

District Office

☐ AMENDED REPORT

AS-COMPLETED

WELL LOCATION AND ACREAGE DEDICATION PLAT

¹ API Number 30-025- 48991	² Pool Code 97903	³ Pool Name WC025 G08 S253235G; LOWER BONE SPRING
⁴ Property Code 330995	⁵ Property Name AUDACIOUS 19 FED COM	⁶ Well Number 510H
⁷ OGRID No. 7377	⁸ Operator Name EOG RESOURCES, INC.	⁹ Elevation 3435'

¹⁰Surface Location

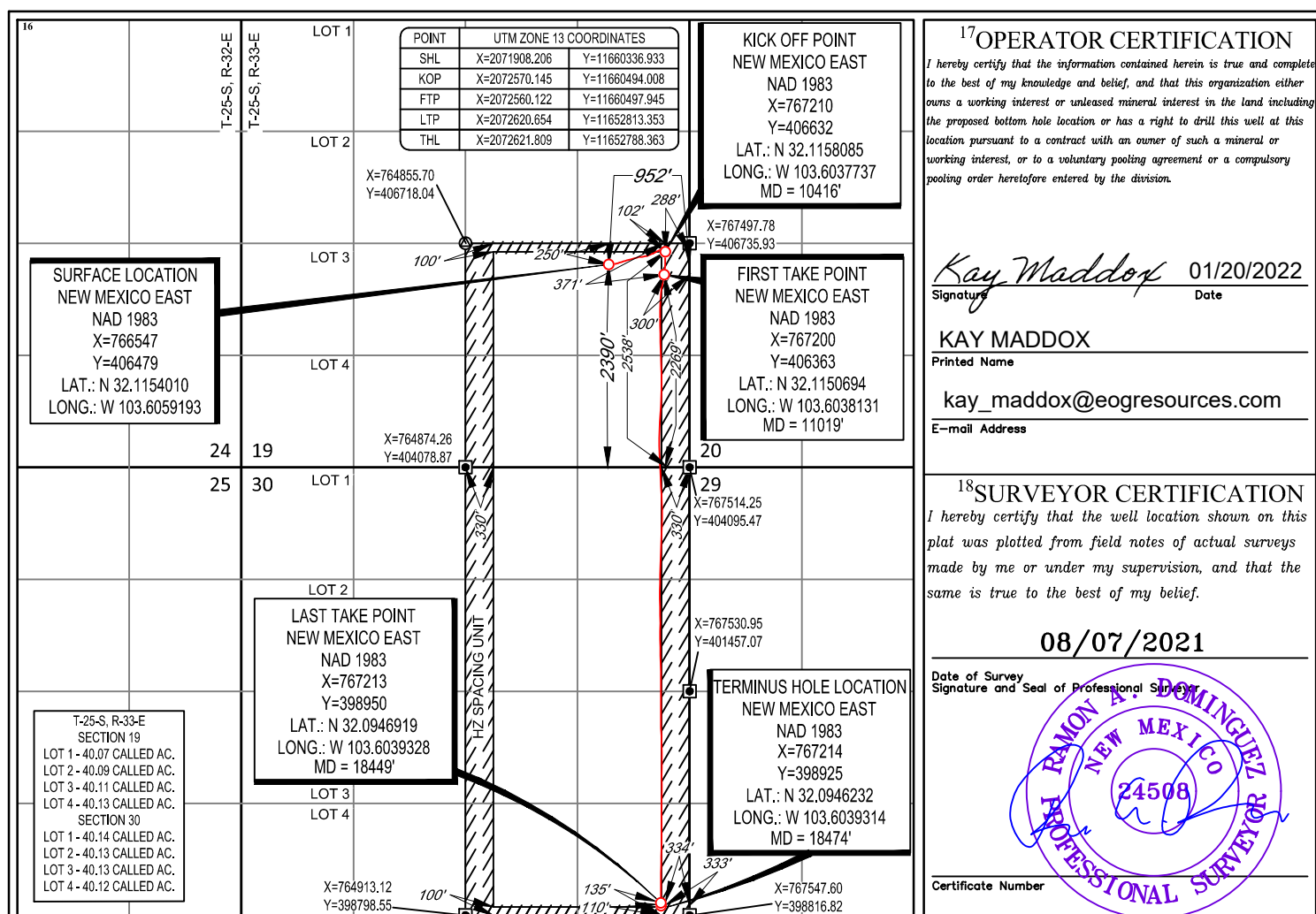
UL or lot no.	Section	Township	Range	Lot Idn	Feet from the	North/South line	Feet from the	East/West line	County
I	19	25-S	33-E	-	2390'	SOUTH	952'	EAST	LEA

¹¹Bottom Hole Location If Different From Surface

UL or lot no.	Section	Township	Range	Lot Idn	Feet from the	North/South line	Feet from the	East/West line	County
P	30	25-S	33-E	-	110'	SOUTH	333'	EAST	LEA

¹² Dedicated Acres 480.00	¹³ Joint or Infill	¹⁴ Consolidation Code	¹⁵ Order No.
--	-------------------------------	----------------------------------	-------------------------

No allowable will be assigned to this completion until all interests have been consolidated or a non-standard unit has been approved by the division.



District I
1625 N. French Dr., Hobbs, NM 88240
Phone: (575) 393-6161 Fax: (575) 393-0720
District II
811 S. First St., Artesia, NM 88210
Phone: (575) 748-1283 Fax: (575) 748-9720
District III
1000 Rio Brazos Road, Aztec, NM 87410
Phone: (505) 334-6178 Fax: (505) 334-6170
District IV
1220 S. St. Francis Dr., Santa Fe, NM 87505
Phone: (505) 476-3460 Fax: (505) 476-3462

State of New Mexico
Energy, Minerals & Natural Resources
Department
OIL CONSERVATION DIVISION
1220 South St. Francis Dr.
Santa Fe, NM 87505

FORM C-102

Revised August 1, 2011

Submit one copy to appropriate

District Office

☐ AMENDED REPORT

WELL LOCATION AND ACREAGE DEDICATION PLAT

¹ API Number 30-025-49466	² Pool Code 97903	³ Pool Name WC025 G08 S253235G; LOWER BONE SPRING
⁴ Property Code 322220	⁵ Property Name AUDACIOUS 19 FED	⁶ Well Number 513H
⁷ OGRID No. 7377	⁸ Operator Name EOG RESOURCES, INC.	⁹ Elevation 3463'

¹⁰Surface Location

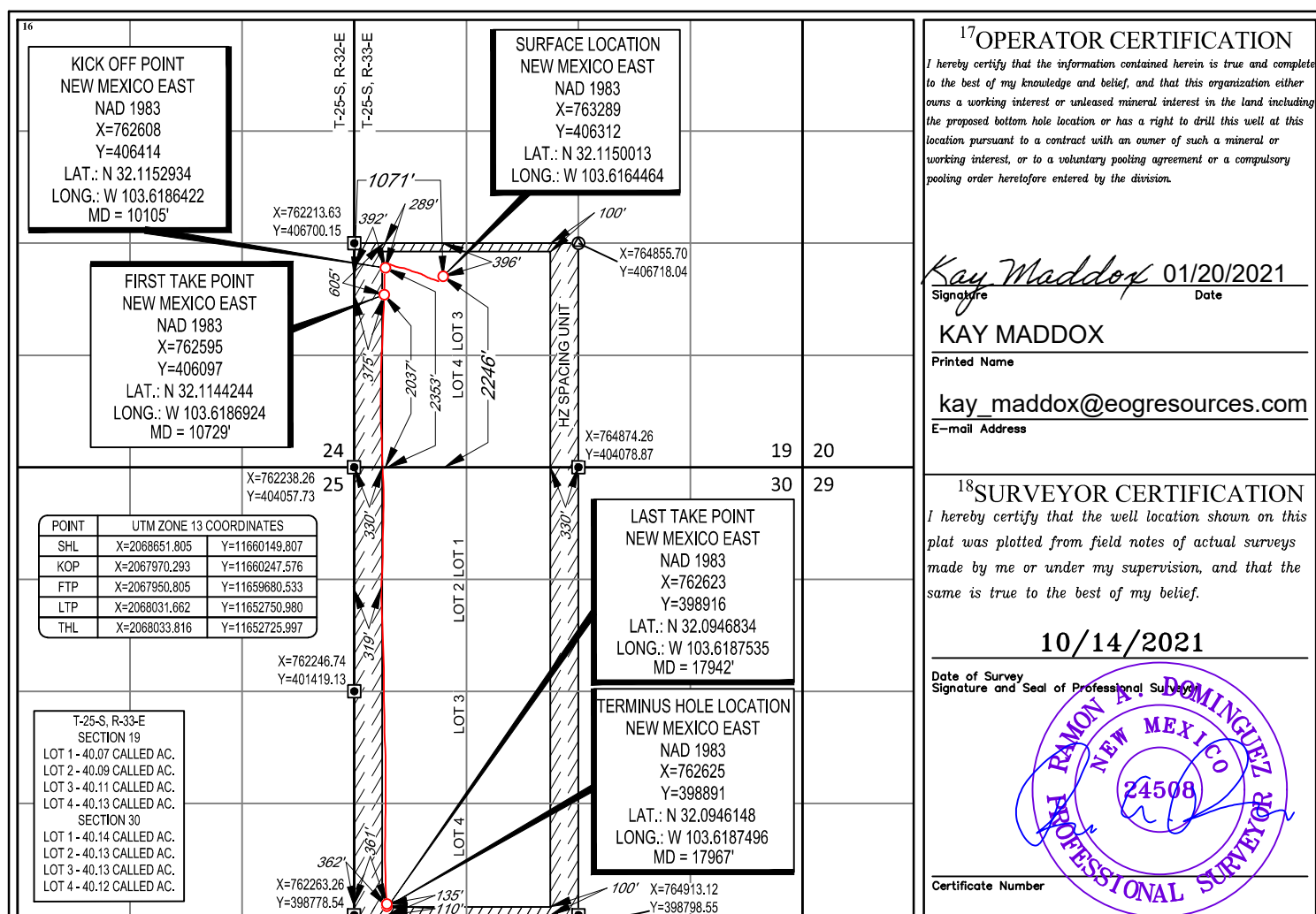
UL or lot no.	Section	Township	Range	Lot Idn	Feet from the	North/South line	Feet from the	East/West line	County
3	19	25-S	33-E	-	2246'	SOUTH	1071'	WEST	LEA

¹¹Bottom Hole Location If Different From Surface

UL or lot no.	Section	Township	Range	Lot Idn	Feet from the	North/South line	Feet from the	East/West line	County
X M	30	25-S	33-E	-	110'	SOUTH	362'	WEST	LEA

¹² Dedicated Acres 480.76	¹³ Joint or Infill	¹⁴ Consolidation Code	¹⁵ Order No.
--	-------------------------------	----------------------------------	-------------------------

No allowable will be assigned to this completion until all interests have been consolidated or a non-standard unit has been approved by the division.



DISTRICT I
1625 N. French Dr., Hobbs, NM 88240
Phone: (575) 393-6161 Fax: (575) 393-0720

DISTRICT II
811 S. First St., Artesia, NM 88210
Phone: (575) 748-1283 Fax: (575) 748-9720

DISTRICT III
1000 Rio Brazos Rd., Aztec, NM 87410
Phone: (505) 334-6178 Fax: (505) 334-6170

DISTRICT IV
1220 S. St. Francis Dr., Santa Fe, NM 87505
Phone: (505) 476-3460 Fax: (505) 476-3462

State of New Mexico
Energy, Minerals & Natural Resources Department
OIL CONSERVATION DIVISION
1220 South St. Francis Dr.
Santa Fe, New Mexico 87505

Form C-102
Revised August 1, 2011
Submit one copy to appropriate
District Office

☐ AMENDED REPORT

WELL LOCATION AND ACREAGE DEDICATION PLAT

API Number 30-025-		Pool Code 97903		Pool Name WC-025 G-08 S253235G; LWR BONE SPRIN					
Property Code 322220		Property Name AUDACIOUS 19 FED COM						Well Number 581H	
OGRID No. 7377		Operator Name EOG RESOURCES, INC.						Elevation 3451'	

Surface Location

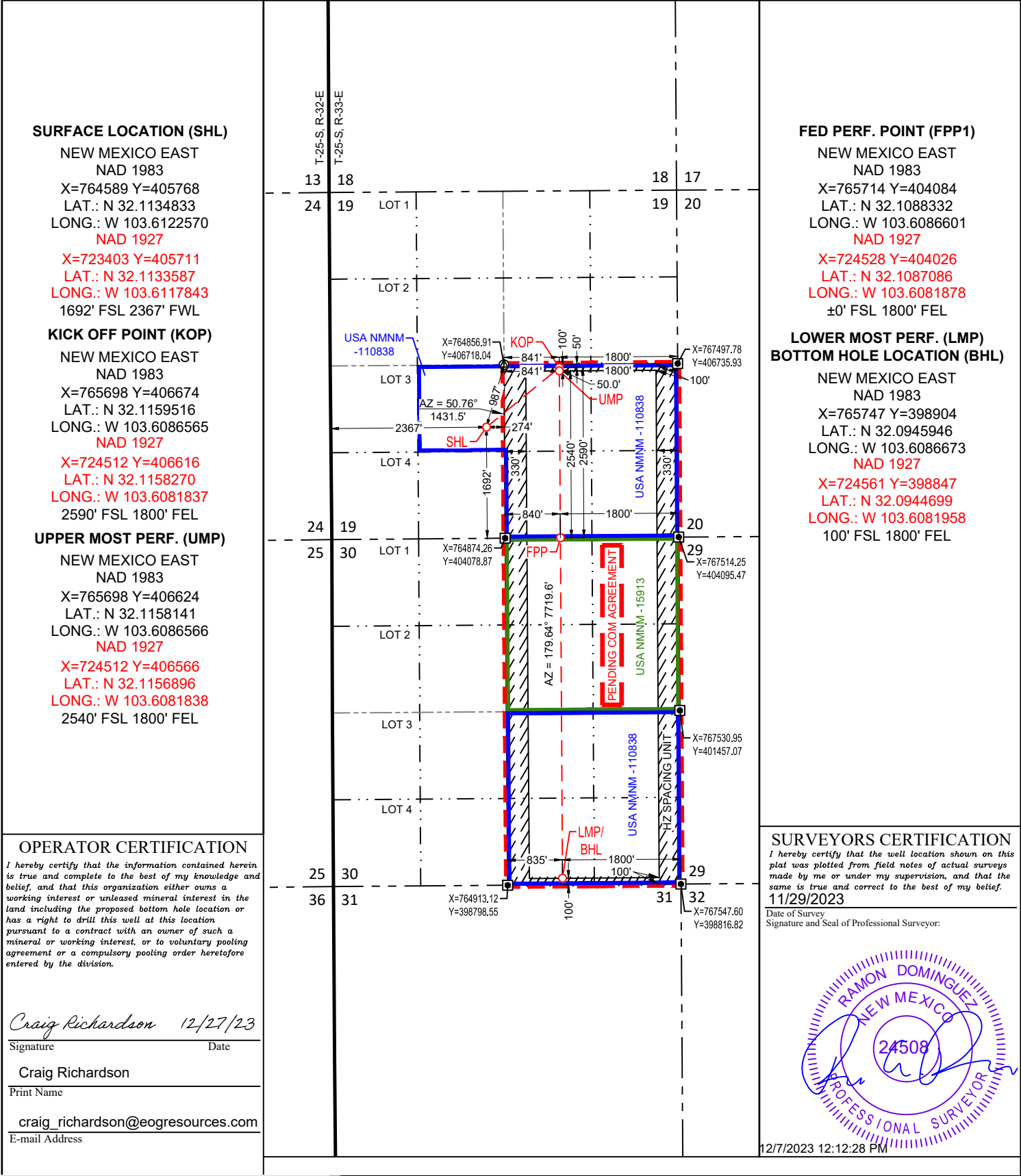
UL or lot no.	Section	Township	Range	Lot Idn	Feet from the	North/South line	Feet from the	East/West line	County
K	19	25-S	33-E	-	1692'	SOUTH	2367'	WEST	LEA

Bottom Hole Location If Different From Surface

UL or lot no.	Section	Township	Range	Lot Idn	Feet from the	North/South line	Feet from the	East/West line	County
O	30	25-S	33-E	-	100'	SOUTH	1800'	EAST	LEA

Dedicated Acres 480.00	Joint or Infill	Consolidated Code	Order No. PENDING COM AGREEMENT
---------------------------	-----------------	-------------------	------------------------------------

No allowable will be assigned to this completion until all interests have been consolidated or a non-standard unit has been approved by the division.



District I
1625 N. French Dr., Hobbs, NM 88240
Phone: (575) 393-6161 Fax: (575) 393-0720
District II
811 S. First St., Artesia, NM 88210
Phone: (575) 748-1283 Fax: (575) 748-9720
District III
1000 Rio Brazos Road, Aztec, NM 87410
Phone: (505) 334-6178 Fax: (505) 334-6170
District IV
1220 S. St. Francis Dr., Santa Fe, NM 87505
Phone: (505) 476-3460 Fax: (505) 476-3462

State of New Mexico
Energy, Minerals & Natural Resources
Department
OIL CONSERVATION DIVISION
1220 South St. Francis Dr.
Santa Fe, NM 87505

HOBBS OCD
JAN 11 2019
RECEIVED

FORM C-102

Revised August 1, 2011

Submit one copy to appropriate

District Office

☐ AMENDED REPORT

WELL LOCATION AND ACREAGE DEDICATION PLAT

¹ API Number 30-025- 45044	² Pool Code 98180	³ Pool Name WC-025 G-09 S253309P; Upper Wolfcamp
⁴ Property Code 32222 0	⁵ Property Name AUDACIOUS 19 FEDERAL	⁶ Well Number #708H
⁷ GRID No. 7377	⁸ Operator Name EOG RESOURCES, INC.	⁹ Elevation 3462'

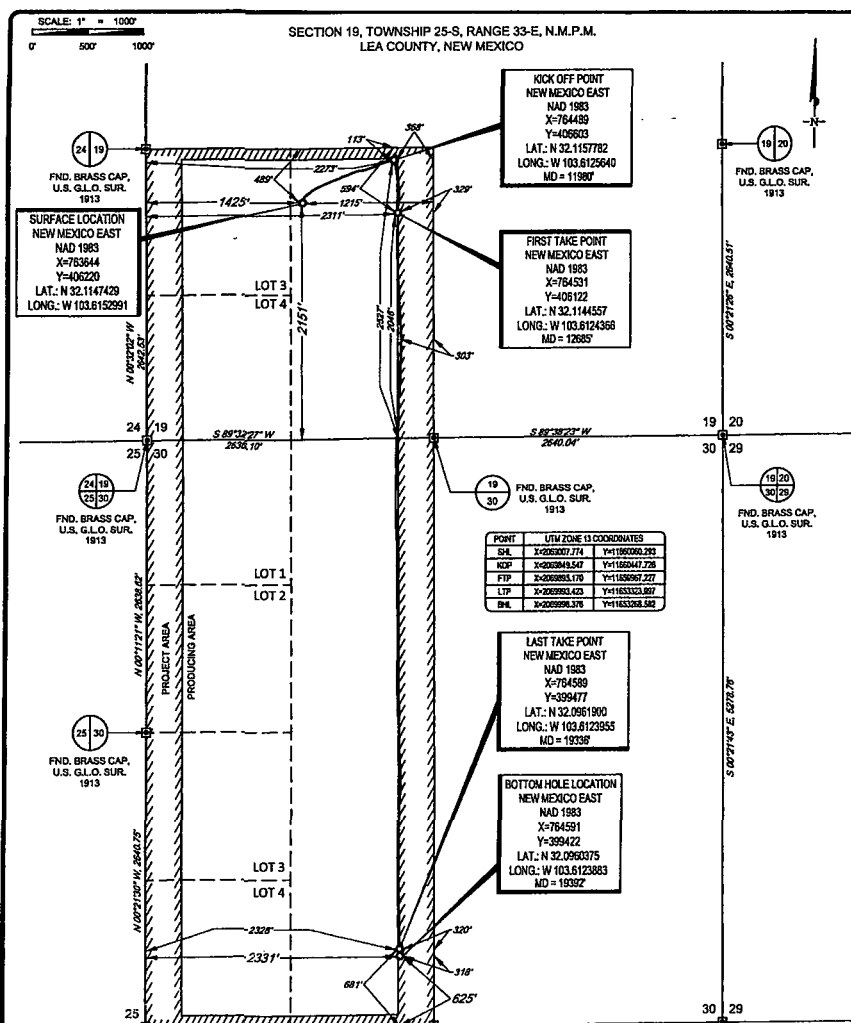
¹⁰Surface Location

UL or lot no.	Section	Township	Range	Lot Idn	Feet from the	North/South line	Feet from the	East/West line	County
K	19	25-S	33-E	-	2151'	SOUTH	1426'	WEST	LEA

UL or lot no.	Section	Township	Range	Lot Idn	Feet from the	North/South line	Feet from the	East/West line	County
N	30	25-S	33-E	-	625'	SOUTH	233'	WEST	LEA

¹² Dedicated Acres 480	¹³ Joint or Infill	¹⁴ Consolidation Code	¹⁵ Order No.
---	-------------------------------	----------------------------------	-------------------------

No allowable will be assigned to this completion until all interests have been consolidated or a non-standard unit has been approved by the division.

¹⁷OPERATOR CERTIFICATION

I hereby certify that the information contained herein is true and complete to the best of my knowledge and belief, and that this organization either owns a working interest or unleased mineral interest in the land including the proposed bottom hole location or has a right to drill this well at this location pursuant to a contract with an owner of such a mineral or working interest, or to a voluntary pooling agreement or a compulsory pooling order heretofore entered by the division.

Signature Kay Maddox Date 1/3/2019


Printed Name KAY MADDUX

E-mail Address

¹⁸SURVEYOR CERTIFICATION

I hereby certify that the well location shown on this plat was plotted from field notes of actual surveys made by me or under my supervision, and that the same is true to the best of my belief.

Date of Survey 01/15/2018
Signature and Seal of Professional Surveyor



Certificate Number

District I
1625 N. French Dr., Hobbs, NM 88240
Phone: (575) 393-6161 Fax: (575) 393-0720
District II
811 S. First St., Artesia, NM 88210
Phone: (575) 748-1283 Fax: (575) 748-9720
District III
1000 Rio Brazos Road, Aztec, NM 87410
Phone: (505) 334-6178 Fax: (505) 334-6170
District IV
1220 S. St. Francis Dr., Santa Fe, NM 87505
Phone: (505) 476-3460 Fax: (505) 476-3462

State of New Mexico
Energy, Minerals & Natural Resources
Department
OIL CONSERVATION DIVISION
1220 South St. Francis Dr.
Santa Fe, NM 87505

FORM C-102

Revised August 1, 2011

Submit one copy to appropriate

District Office

AMENDED REPORT

HOBBS OCD
JAN 11 2019
RECEIVED

WELL LOCATION AND ACREAGE DEDICATION PLAT

¹ API Number 30-025- 45045	² Pool Code 98180	³ Pool Name WC-025 G-09 S253309P; Upper Wolfcamp
⁴ Property Code 322220	⁵ Property Name AUDACIOUS 19 FEDERAL	⁶ Well Number #709H
⁷ GRID No. 7377	⁸ Operator Name EOG RESOURCES, INC.	⁹ Elevation 3461'

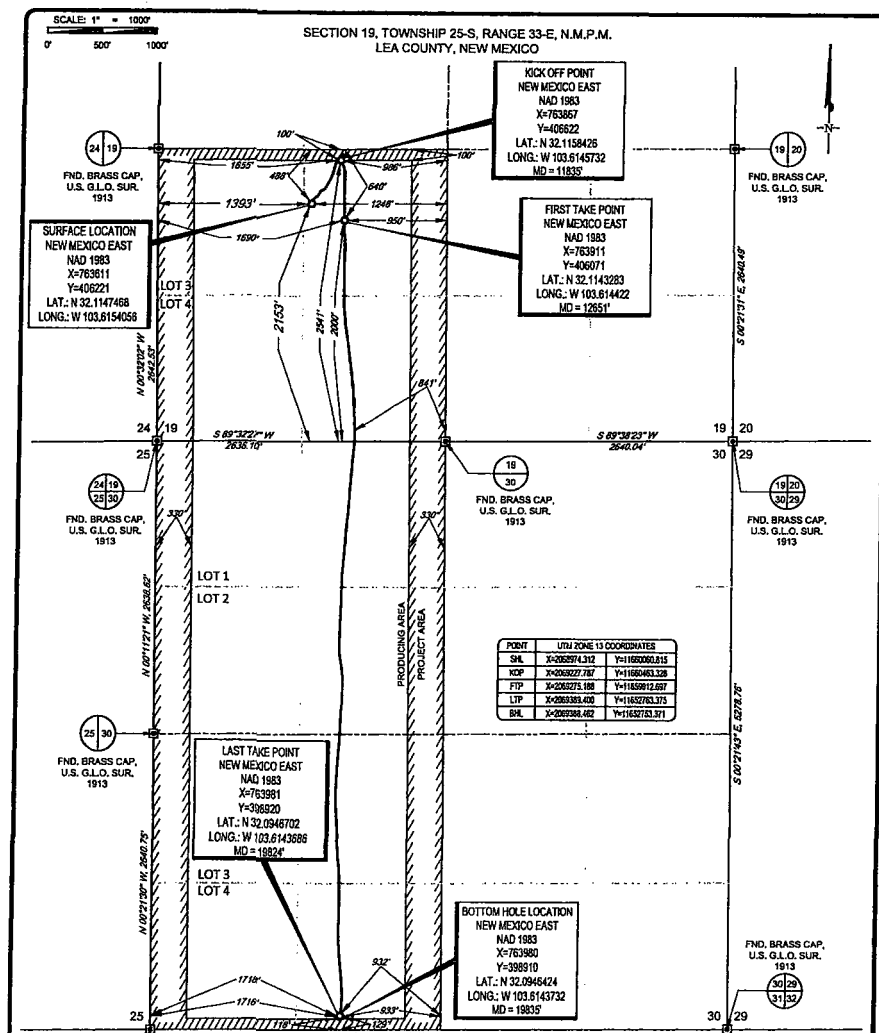
¹⁰Surface Location

UL or lot no.	Section	Township	Range	Lot Idn	Feet from the	North/South line	Feet from the	East/West line	County
K	19	25-S	33-E	-	2153'	SOUTH	1393'	WEST	LEA

UL or lot no.	Section	Township	Range	Lot Idn	Feet from the	North/South line	Feet from the	East/West line	County
N	30	25-S	33-E	-	118'	SOUTH	1714'	WEST	LEA

¹² Dedicated Acres 480.76	¹³ Joint or Infill	¹⁴ Consolidation Code	¹⁵ Order No.
--	-------------------------------	----------------------------------	-------------------------

No allowable will be assigned to this completion until all interests have been consolidated or a non-standard unit has been approved by the division.



17 OPERATOR CERTIFICATION
I hereby certify that the information contained herein is true and complete to the best of my knowledge and belief, and that this organization either owns a working interest or unleased mineral interest in the land including the proposed bottom hole location or has a right to drill this well at this location pursuant to a contract with an owner of such a mineral or working interest, or to a voluntary pooling agreement or a compulsory pooling order heretofore entered by the division.

Signature: Kay Maddox Date: 1/3/2019
Printed Name: KAY MADDOX
E-mail Address: _____

18 SURVEYOR CERTIFICATION
I hereby certify that the well location shown on this plat was plotted from field notes of actual surveys made by me or under my supervision, and that the same is true to the best of my belief.

Date of Survey: 01/15/2018
Signature and Seal of Professional Surveyor: MICHAEL E. BROWN
Certificate Number: 18329

S:\SURVEY\EOG_MIDLAND\AUDACIOUS_BTL_19_FED_COM\FINAL_PRODUCT\SILO_AUDACIOUS_BTL_19_FED_COM_709H_REV1.DWG 2/7/2018 8:07:44 AM csmth5

District I
1625 N. French Dr., Hobbs, NM 88240
Phone: (575) 393-6161 Fax: (575) 393-0720
District II
811 S. First St., Artesia, NM 88210
Phone: (575) 748-1283 Fax: (575) 748-9720
District III
1000 Rio Brazos Road, Aztec, NM 87410
Phone: (505) 334-6178 Fax: (505) 334-6170
District IV
1220 S. St. Francis Dr., Santa Fe, NM 87505
Phone: (505) 476-3460 Fax: (505) 476-3462

HOBBS OCD
JAN 11 2019
RECEIVED

State of New Mexico
Energy, Minerals & Natural Resources
Department
WELL CONSERVATION DIVISION
20 South St. Francis Dr.
Santa Fe, NM 87505

FORM C-102

Revised August 1, 2011

Submit one copy to appropriate

District Office

☐ AMENDED REPORT

WELL LOCATION AND ACREAGE DEDICATION PLAT

¹ API Number 30-025- 45046	² Pool Code 98180	³ Pool Name WC-025 G-09 S253309A; Upper Wolfcamp
⁴ Property Code 322220	⁵ Property Name AUDACIOUS 19 FEDERAL	⁶ Well Number #710H
⁷ GRID No. 7377	⁸ Operator Name EOG RESOURCES, INC.	⁹ Elevation 3463'

¹⁰Surface Location

UL or lot no.	Section	Township	Range	Lot Idn	Feet from the	North/South line	Feet from the	East/West line	County
L	19	25-S	33-E	-	2186'	SOUTH	846'	WEST	LEA

UL or lot no.	Section	Township	Range	Lot Idn	Feet from the	North/South line	Feet from the	East/West line	County
M	30	25-S	33-E	-	114'	SOUTH	995'	WEST	LEA

¹² Dedicated Acres 240.76	¹³ Joint or Infill	¹⁴ Consolidation Code	¹⁵ Order No.
--	-------------------------------	----------------------------------	-------------------------

No allowable will be assigned to this completion until all interests have been consolidated or a non-standard unit has been approved by the division.

17 OPERATOR CERTIFICATION

I hereby certify that the information contained herein is true and complete to the best of my knowledge and belief, and that this organization either owns a working interest or unleased mineral interest in the land including the proposed bottom hole location or has a right to drill this well at this location pursuant to a contract with an owner of such a mineral or working interest, or to a voluntary pooling agreement or a compulsory pooling order heretofore entered by the division.

Kay Maddox 1/7/2019
Signature Date

KAY MADDOX
Printed Name

E-mail Address

18 SURVEYOR CERTIFICATION

I hereby certify that the well location shown on this plat was plotted from field notes of actual surveys made by me or under my supervision, and that the same is true to the best of my belief.

05/23/2017
Date of Survey
Signature and Seal of Surveyor

MA CHAPMAN
Signature

18329
Certificate Number

District I
1625 N. French Dr., Hobbs, NM 88240
Phone: (575) 393-6161 Fax: (575) 393-0720

District II
811 S. First St., Artesia, NM 88210
Phone: (575) 748-1283 Fax: (575) 748-9720

District III
1000 Rio Brazos Road, Aztec, NM 87410
Phone: (505) 334-6178 Fax: (505) 334-6170

District IV
1220 S. St. Francis Dr., Santa Fe, NM 87505
Phone: (505) 476-3460 Fax: (505) 476-3462

State of New Mexico
Energy, Minerals & Natural Resources
Department
OIL CONSERVATION DIVISION
1220 South St. Francis Dr.
Santa Fe, NM 87505

FORM C-102

Revised August 1, 2011

Submit one copy to appropriate

District Office

AMENDED REPORT

WELL LOCATION AND ACREAGE DEDICATION PLAT

¹ API Number 30-025- 45047	² Pool Code 98180	³ Pool Name WC-025 G-09 S253309A; Upper Wolfcamp
⁴ Property Code 322220	⁵ Property Name AUDACIOUS 19 FEDERAL	
⁶ Well Number #711H	⁷ Operator Name EOG RESOURCES, INC.	
⁸ OGRID No. 7377	⁹ Elevation 3462'	

¹⁰Surface Location

UL or lot no.	Section	Township	Range	Lot Idn	Feet from the	North/South line	Feet from the	East/West line	County
L	19	25-S	33-E	-	2186'	SOUTH	811'	WEST	LEA

UL or lot no.	Section	Township	Range	Lot Idn	Feet from the	North/South line	Feet from the	East/West line	County
m	30	25-S	33-E	-	110'	SOUTH	330'	WEST	LEA

¹² Dedicated Acres 240.76	¹³ Joint or Infill	¹⁴ Consolidation Code	¹⁵ Order No.
--	-------------------------------	----------------------------------	-------------------------

No allowable will be assigned to this completion until all interests have been consolidated or a non-standard unit has been approved by the division.

		<p>17 OPERATOR CERTIFICATION</p> <p>I hereby certify that the information contained herein is true and complete to the best of my knowledge and belief, and that this organization either owns a working interest or unleased mineral interest in the land including the proposed bottom hole location or has a right to drill this well at this location pursuant to a contract with an owner of such a mineral or working interest, or to a voluntary pooling agreement or a compulsory pooling order heretofore entered by the division.</p> <p><i>Kay Maddox</i> 1/7/2019 Signature Date</p> <p>KAY MADDOX Printed Name</p> <p>E-mail Address</p>
<p>18 SURVEYOR CERTIFICATION</p> <p>I hereby certify that the well location shown on this plat was plotted from field notes of actual surveys made by me or under my supervision, and that the same is true to the best of my belief.</p> <p>03/28/2017 Date of Survey</p> <p><i>Michael E. Brown</i> Signature and Seal of Professional Surveyor</p> <p>18329 Certificate Number</p>		

S:\SURVEY\EOG_MIDLAND\AUDACIOUS_BTL_19_FED_COM\FINAL_PRODUCTS\SLO_AUDACIOUS_BTL_19_FED_COM_711H_REV1.DWG 2/7/2018 9:06:05 AM csmith5

District I
1625 N. French Dr., Hobbs, NM 88240
Phone: (575) 393-6161 Fax: (575) 393-0720
District II
811 S. First St., Artesia, NM 88210
Phone: (575) 748-1283 Fax: (575) 748-9720
District III
1000 Rio Brazos Road, Aztec, NM 87410
Phone: (505) 334-6178 Fax: (505) 334-6170
District IV
1220 S. St. Francis Dr., Santa Fe, NM 87505
Phone: (505) 476-3460 Fax: (505) 476-3462

State of New Mexico
Energy, Minerals & Natural Resources
Department
OIL CONSERVATION DIVISION
1220 South St. Francis Dr.
Santa Fe, NM 87505

FORM C-102

Revised August 1, 2011

Submit one copy to appropriate

District Office

☐ AMENDED REPORT

WELL LOCATION AND ACREAGE DEDICATION PLAT

¹ API Number 30-025- 45039	² Pool Code 98180	³ Pool Name WC025 G09 S253309 P; Upper Wolfcamp
⁴ Property Code 322220	⁵ Property Name AUDACIOUS 19 FEDERAL	
⁶ GRID No. 7377	⁸ Operator Name EOG RESOURCES, INC.	⁷ Well Number 721 H ⁹ Elevation 3463'

¹⁰Surface Location

UL or lot no.	Section	Township	Range	Lot Idn	Feet from the	North/South line	Feet from the	East/West line	County
L	19	25-S	33-E	-	2186'	SOUTH	879'	WEST	LEA

UL or lot no.	Section	Township	Range	Lot Idn	Feet from the	North/South line	Feet from the	East/West line	County
M	30	25-S	33-E	-	132'	SOUTH	678'	WEST	LEA

¹² Dedicated Acres 240.76	¹³ Joint or Infill	¹⁴ Consolidation Code	¹⁵ Order No.
--	-------------------------------	----------------------------------	-------------------------

No allowable will be assigned to this completion until all interests have been consolidated or a non-standard unit has been approved by the division.

	<p>¹⁷OPERATOR CERTIFICATION</p> <p>I hereby certify that the information contained herein is true and complete to the best of my knowledge and belief, and that this organization either owns a working interest or unleased mineral interest in the land including the proposed bottom hole location or has a right to drill this well at this location pursuant to a contract with an owner of such a mineral or working interest, or to a voluntary pooling agreement or a compulsory pooling order heretofore entered by the division.</p> <p>Kay Maddox 1/9/2019 Signature Date</p> <p>KAY MADDOX Printed Name</p> <p>E-mail Address</p>
	<p>¹⁸SURVEYOR CERTIFICATION</p> <p>I hereby certify that the well location shown on this plat was plotted from field notes of actual surveys made by me or under my supervision, and that the same is true to the best of my belief.</p> <p>01/15/2018 Date of Survey</p> <p>MICHAEL B. BROWN Signature and Seal of Professional Surveyor</p> <p>18329 Certificate Number</p>

S:\SURVEY\EOG_MIDLAND\AUDACIOUS_BTL_19_FED_COM\FINAL_PRODUCTS\SILO_AUDACIOUS_BTL_19_FED_COM_601H.DWG 2/7/2018 7:46:59 AM csmth5

District I
1625 N. French Dr., Hobbs, NM 88240
Phone: (575) 393-6161 Fax: (575) 393-0720

District II
811 S. First St., Artesia, NM 88210
Phone: (575) 748-1283 Fax: (575) 748-9720

District III
1000 Rio Brazos Road, Aztec, NM 87410
Phone: (505) 334-6178 Fax: (505) 334-6170

District IV
1220 S. St. Francis Dr., Santa Fe, NM 87505
Phone: (505) 476-3460 Fax: (505) 476-3462

State of New Mexico
Energy, Minerals & Natural Resources
Department
OIL CONSERVATION DIVISION
1220 South St. Francis Dr.
Santa Fe, NM 87505

FORM C-102

Revised August 1, 2011

Submit one copy to appropriate

District Office

☐ AMENDED REPORT

WELL LOCATION AND ACREAGE DEDICATION PLAT

¹ API Number 30-025-45040	² Pool Code 98180	³ Pool Name WC025 G09 S253309 P; UPPER WOLFCAMP
⁴ Property Code 322220	⁵ Property Name AUDACIOUS 19 FEDERAL	⁶ Well Number 722 H
⁷ GRID No. 7377	⁸ Operator Name EOG RESOURCES, INC.	⁹ Elevation 3462'

¹⁰Surface Location

UL or lot no.	Section	Township	Range	Lot Idn	Feet from the	North/South line	Feet from the	East/West line	County
K	19	25-S	33-E	-	2150'	SOUTH	1459'	WEST	LEA

UL or lot no.	Section	Township	Range	Lot Idn	Feet from the	North/South line	Feet from the	East/West line	County
N	30	25-S	33-E	-	109'	SOUTH	2025'	WEST	LEA

¹² Dedicated Acres 240.00	¹³ Joint or Infill	¹⁴ Consolidation Code	¹⁵ Order No.
---	-------------------------------	----------------------------------	-------------------------

No allowable will be assigned to this completion until all interests have been consolidated or a non-standard unit has been approved by the division.

		<p>17 OPERATOR CERTIFICATION</p> <p>I hereby certify that the information contained herein is true and complete to the best of my knowledge and belief, and that this organization either owns a working interest or unleased mineral interest in the land including the proposed bottom hole location or has a right to drill this well at this location pursuant to a contract with an owner of such a mineral or working interest, or to a voluntary pooling agreement or a compulsory pooling order heretofore entered by the division.</p> <p>Signature: <u>Kay Maddox</u> Date: <u>1/2/2019</u></p> <p>Printed Name: <u>KAY MADDOX</u></p> <p>E-mail Address: _____</p>																		
<p>18 SURVEYOR CERTIFICATION</p> <p>I hereby certify that the well location shown on this plat was plotted from field notes of actual surveys made by me or under my supervision, and that the same is true to the best of my belief.</p> <p>Date of Survey: <u>01/15/2018</u></p> <p>Signature and Seal: <u>MICHAEL B. BROWN</u></p> <p>Certificate Number: <u>18329</u></p>		<p>POINT</p> <table border="1"> <thead> <tr> <th>POINT</th> <th>UTM ZONE</th> <th>UTM COORDINATES</th> </tr> </thead> <tbody> <tr> <td>GL</td> <td>X=292940.371</td> <td>Y=1169038.223</td> </tr> <tr> <td>NCP</td> <td>X=292951.689</td> <td>Y=1169041.471</td> </tr> <tr> <td>FTP</td> <td>X=292954.475</td> <td>Y=1169037.702</td> </tr> <tr> <td>LTP</td> <td>X=292957.220</td> <td>Y=1169034.376</td> </tr> <tr> <td>BNL</td> <td>X=292957.432</td> <td>Y=1169034.383</td> </tr> </tbody> </table> <p>LAST TAKE POINT NEW MEXICO EAST NAD 1983 X=764289 Y=358539 LAT: N 32.0947163 LONG: W 103.6133740 MD = 20300</p> <p>BOTTOM HOLE LOCATION NEW MEXICO EAST NAD 1983 X=764289 Y=358539 LAT: N 32.0946178 LONG: W 103.6133766 MD = 20126</p>	POINT	UTM ZONE	UTM COORDINATES	GL	X=292940.371	Y=1169038.223	NCP	X=292951.689	Y=1169041.471	FTP	X=292954.475	Y=1169037.702	LTP	X=292957.220	Y=1169034.376	BNL	X=292957.432	Y=1169034.383
POINT	UTM ZONE	UTM COORDINATES																		
GL	X=292940.371	Y=1169038.223																		
NCP	X=292951.689	Y=1169041.471																		
FTP	X=292954.475	Y=1169037.702																		
LTP	X=292957.220	Y=1169034.376																		
BNL	X=292957.432	Y=1169034.383																		

3:\SURVEY\EOG_MIDLAND\AUDACIOUS_BTL_19_FED_COM\FINAL_PRODUCT\SLD_AUDACIOUS_BTL_19_FED_COM_602H.DWG 2/7/2018 8:12:16 AM csmih5

District I
1625 N. French Dr., Hobbs, NM 88240
Phone: (575) 393-6161 Fax: (575) 393-0720
District II
811 S. First St., Artesia, NM 88210
Phone: (575) 748-1283 Fax: (575) 748-9720
District III
1000 Rio Brazos Road, Aztec, NM 87410
Phone: (505) 334-6178 Fax: (505) 334-6170
District IV
1220 S. St. Francis Dr., Santa Fe, NM 87505
Phone: (505) 476-3460 Fax: (505) 476-3462

State of New Mexico
Energy, Minerals & Natural Resources
Department
OIL CONSERVATION DIVISION
1220 South St. Francis Dr.
Santa Fe, NM 87505

FORM C-102

Revised August 1, 2011

Submit one copy to appropriate

District Office

☐ AMENDED REPORT

WELL LOCATION AND ACREAGE DEDICATION PLAT

¹ API Number 30-025-	² Pool Code 48992	³ Pool Name WC-025 G-09 S253309P; Upr Wolfcamp
⁴ Property Code 322220	⁵ Property Name AUDACIOUS 19 FED COM	⁶ Well Number 746H
⁷ OGRID No. 7377	⁸ Operator Name EOG RESOURCES, INC.	⁹ Elevation 3435'

¹⁰Surface Location

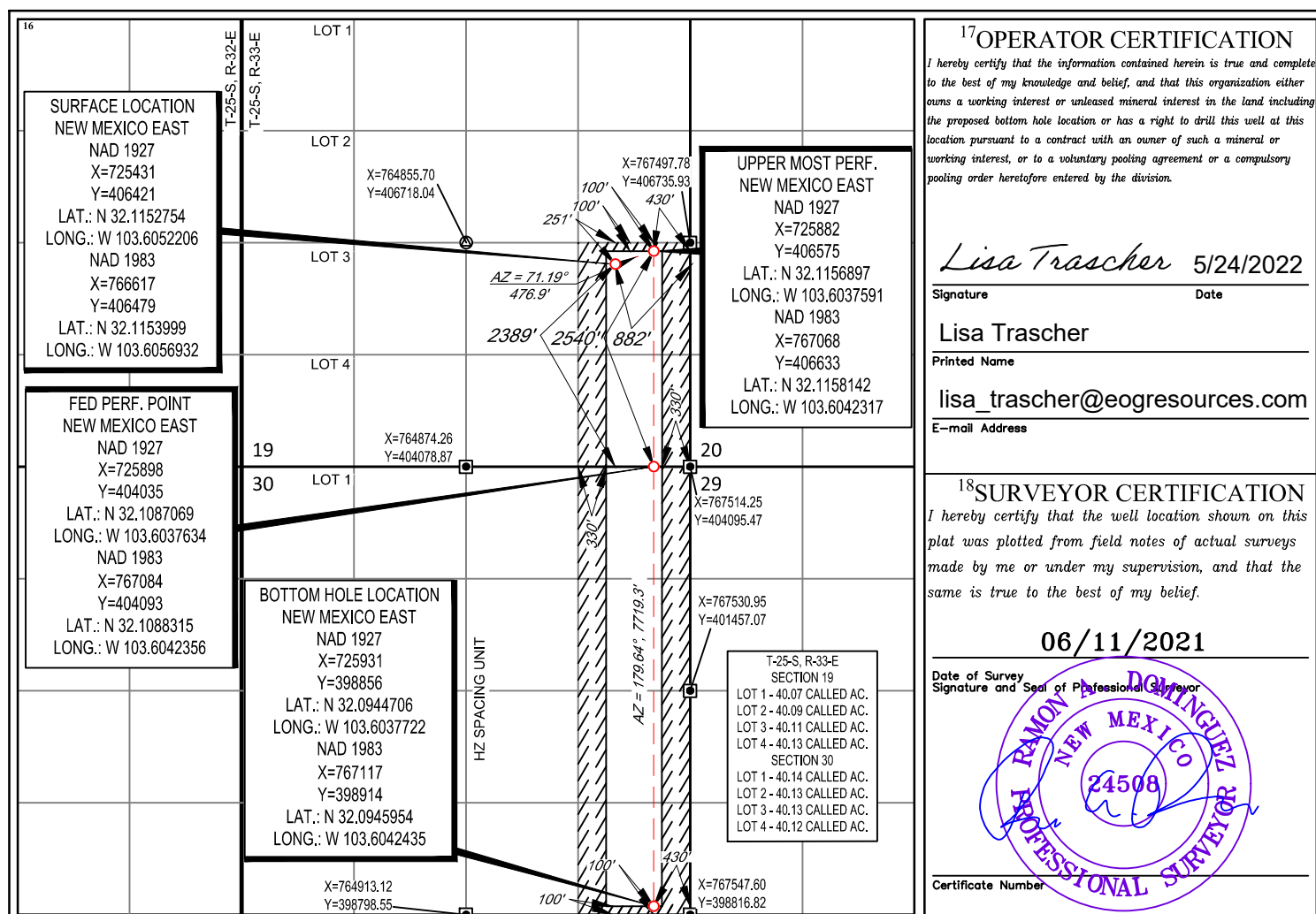
UL or lot no.	Section	Township	Range	Lot Idn	Feet from the	North/South line	Feet from the	East/West line	County
I	19	25-S	33-E	-	2389'	SOUTH	882'	EAST	LEA

¹¹Bottom Hole Location If Different From Surface

UL or lot no.	Section	Township	Range	Lot Idn	Feet from the	North/South line	Feet from the	East/West line	County
P	30	25-S	33-E	-	100'	SOUTH	430'	EAST	LEA

¹² Dedicated Acres 240.00	¹³ Joint or Infill	¹⁴ Consolidation Code	¹⁵ Order No.
--	-------------------------------	----------------------------------	-------------------------

No allowable will be assigned to this completion until all interests have been consolidated or a non-standard unit has been approved by the division.



District I
1625 N. French Dr., Hobbs, NM 88240
Phone: (575) 393-6161 Fax: (575) 393-0720
District II
811 S. First St., Artesia, NM 88210
Phone: (575) 748-1283 Fax: (575) 748-9720
District III
1000 Rio Brazos Road, Aztec, NM 87410
Phone: (505) 334-6178 Fax: (505) 334-6170
District IV
1220 S. St. Francis Dr., Santa Fe, NM 87505
Phone: (505) 476-3460 Fax: (505) 476-3462

State of New Mexico
Energy, Minerals & Natural Resources
Department
OIL CONSERVATION DIVISION
1220 South St. Francis Dr.
Santa Fe, NM 87505

FORM C-102

Revised August 1, 2011

Submit one copy to appropriate

District Office

☐ AMENDED REPORT

WELL LOCATION AND ACREAGE DEDICATION PLAT

¹ API Number 30-025-45042	² Pool Code 98180	³ Pool Name WC-025 G-09 S253309P; Upper Wolfcamp
⁴ Property Code 330995	⁵ Property Name AUDACIOUS 19 FED COM	⁶ Well Number 747H
⁷ OGRID No. 7377	⁸ Operator Name EOG RESOURCES, INC.	⁹ Elevation 3452'

¹⁰Surface Location

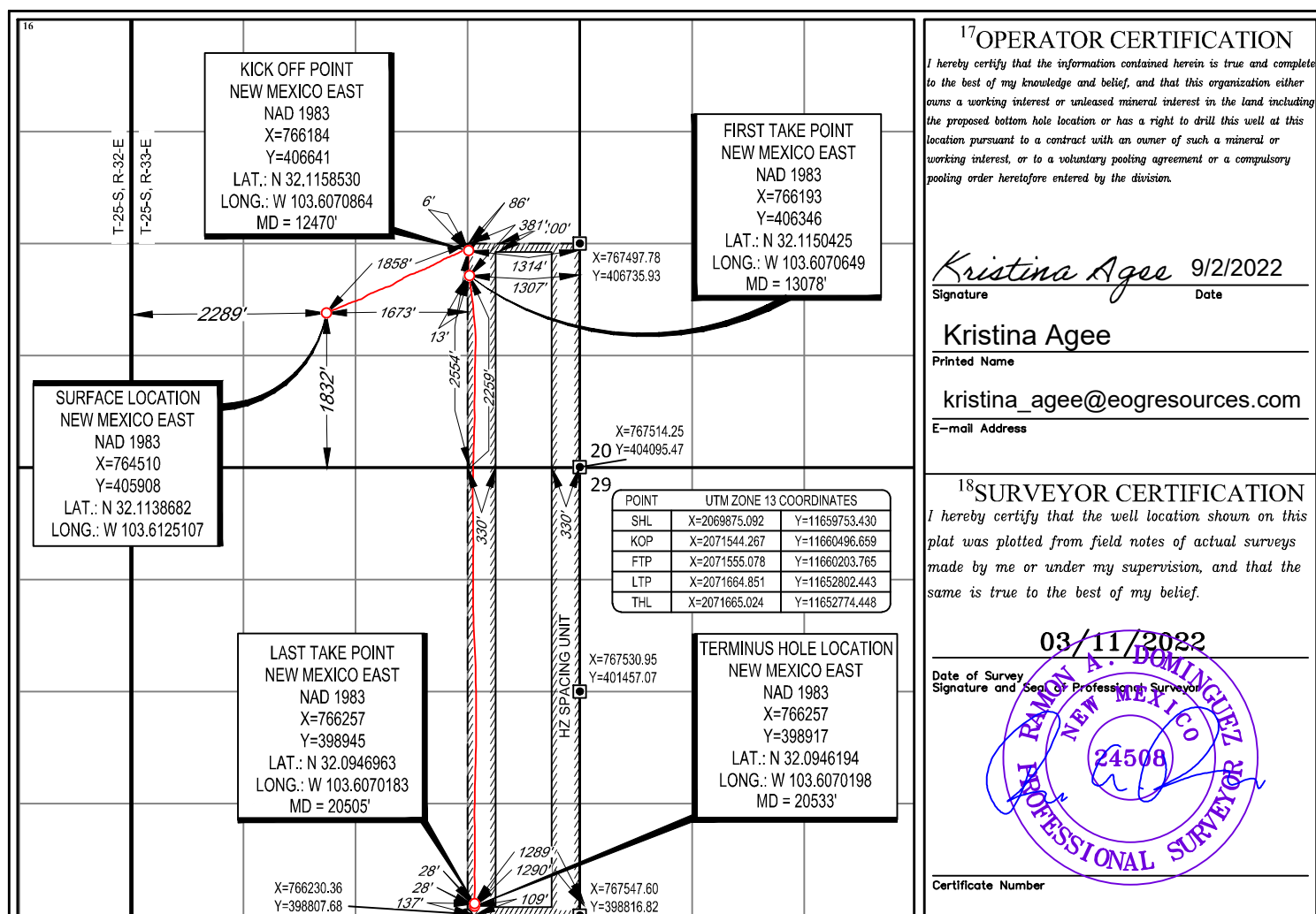
UL or lot no.	Section	Township	Range	Lot Idn	Feet from the	North/South line	Feet from the	East/West line	County
K	19	25-S	33-E	-	1832'	SOUTH	2289'	WEST	LEA

¹¹Bottom Hole Location If Different From Surface

UL or lot no.	Section	Township	Range	Lot Idn	Feet from the	North/South line	Feet from the	East/West line	County
P	30	25-S	33-E	-	109'	SOUTH	1290'	EAST	LEA

¹² Dedicated Acres 240	¹³ Joint or Infill	¹⁴ Consolidation Code	¹⁵ Order No.
---	-------------------------------	----------------------------------	-------------------------

No allowable will be assigned to this completion until all interests have been consolidated or a non-standard unit has been approved by the division.

¹⁷OPERATOR CERTIFICATION

I hereby certify that the information contained herein is true and complete to the best of my knowledge and belief, and that this organization either owns a working interest or unleased mineral interest in the land including the proposed bottom hole location or has a right to drill this well at this location pursuant to a contract with an owner of such a mineral or working interest, or to a voluntary pooling agreement or a compulsory pooling order heretofore entered by the division.

Kristina Agee 9/2/2022
Signature Date

Kristina Agee
Printed Name

kristina_agee@eogresources.com
E-mail Address

¹⁸SURVEYOR CERTIFICATION

I hereby certify that the well location shown on this plat was plotted from field notes of actual surveys made by me or under my supervision, and that the same is true to the best of my belief.

03/11/2022
Date of Survey
Signature and Seal of Professional Surveyor

RAMON A. DOMINGUEZ
24508
PROFESSIONAL SURVEYOR
Certificate Number

District I
1625 N. French Dr., Hobbs, NM 88240
Phone: (575) 393-6161 Fax: (575) 393-0720
District II
811 S. First St., Artesia, NM 88210
Phone: (575) 748-1283 Fax: (575) 748-9720
District III
1000 Rio Brazos Road, Aztec, NM 87410
Phone: (505) 334-6178 Fax: (505) 334-6170
District IV
1220 S. St. Francis Dr., Santa Fe, NM 87505
Phone: (505) 476-3460 Fax: (505) 476-3462

State of New Mexico
Energy, Minerals & Natural Resources
Department
OIL CONSERVATION DIVISION
1220 South St. Francis Dr.
Santa Fe, NM 87505

FORM C-102

Revised August 1, 2011

Submit one copy to appropriate

District Office

☐ AMENDED REPORT

WELL LOCATION AND ACREAGE DEDICATION PLAT

¹ API Number 30-025- 45041	² Pool Code 98180	³ Pool Name WC-025 G-09 S253309P; Upr Wolfcamp
⁴ Property Code 322220	⁵ Property Name AUDACIOUS 19 FED COM	⁶ Well Number 757H
⁷ OGRID No. 7377	⁸ Operator Name EOG RESOURCES, INC.	⁹ Elevation 3435'

¹⁰Surface Location

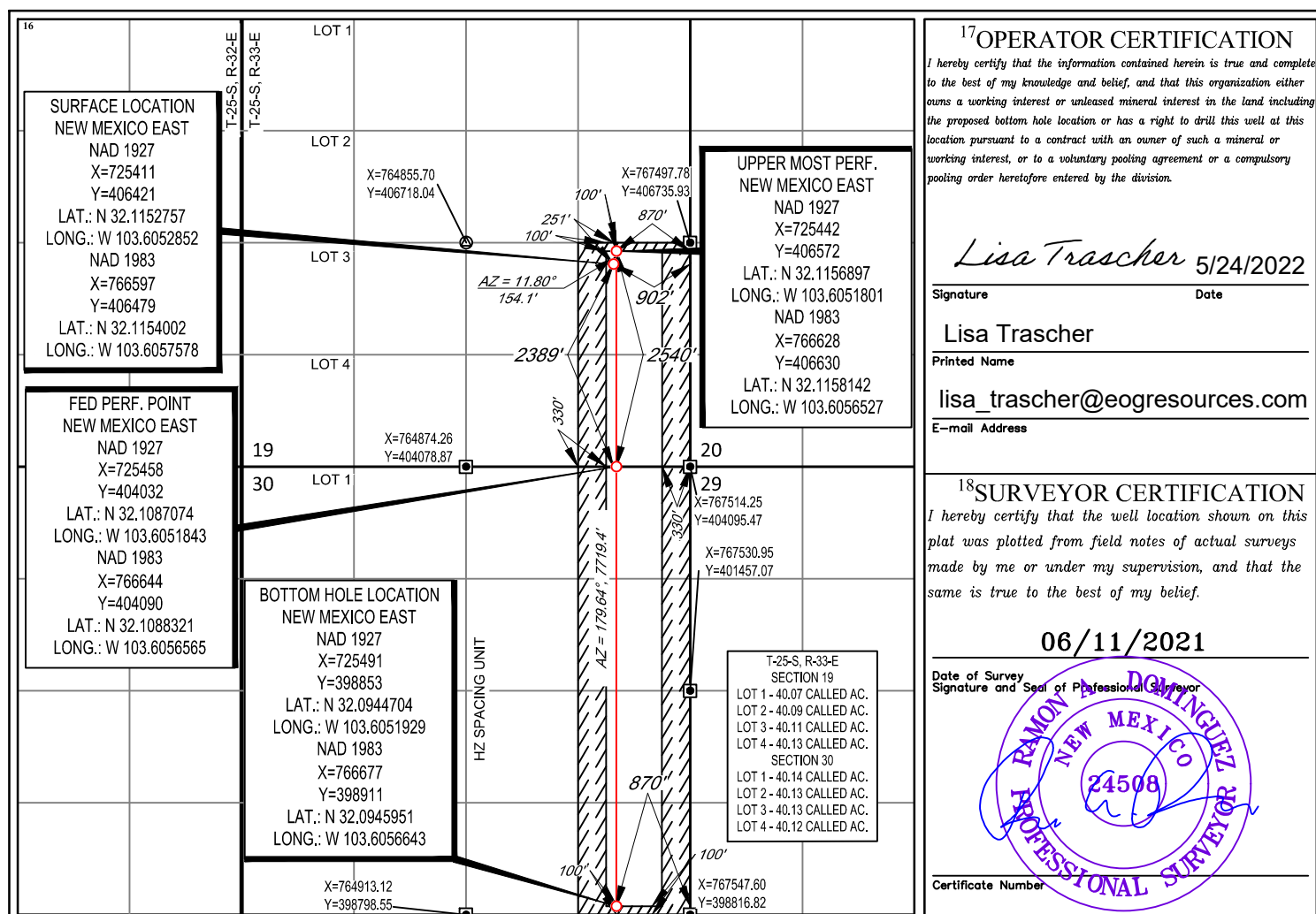
UL or lot no.	Section	Township	Range	Lot Idn	Feet from the	North/South line	Feet from the	East/West line	County
I	19	25-S	33-E	-	2389'	SOUTH	902'	EAST	LEA

¹¹Bottom Hole Location If Different From Surface

UL or lot no.	Section	Township	Range	Lot Idn	Feet from the	North/South line	Feet from the	East/West line	County
P	30	25-S	33-E	-	100'	SOUTH	870'	EAST	LEA

¹² Dedicated Acres 240.00	¹³ Joint or Infill	¹⁴ Consolidation Code	¹⁵ Order No.
--	-------------------------------	----------------------------------	-------------------------

No allowable will be assigned to this completion until all interests have been consolidated or a non-standard unit has been approved by the division.



District I
1625 N. French Dr., Hobbs, NM 88240
Phone: (575) 393-6161 Fax: (575) 393-0720
District II
811 S. First St., Artesia, NM 88210
Phone: (575) 748-1283 Fax: (575) 748-9720
District III
1000 Rio Brazos Road, Aztec, NM 87410
Phone: (505) 334-6178 Fax: (505) 334-6170
District IV
1220 S. St. Francis Dr., Santa Fe, NM 87505
Phone: (505) 476-3460 Fax: (505) 476-3462

State of New Mexico
Energy, Minerals & Natural Resources
Department
OIL CONSERVATION DIVISION
1220 South St. Francis Dr.
Santa Fe, NM 87505

FORM C-102

Revised August 1, 2011

Submit one copy to appropriate

District Office

☐ AMENDED REPORT

WELL LOCATION AND ACREAGE DEDICATION PLAT

¹ API Number 30-025- 45043	² Pool Code 98180	³ Pool Name WC-025 G-09 S253309P; Upr Wolfcamp
⁴ Property Code 322220	⁵ Property Name AUDACIOUS 19 FED COM	⁶ Well Number 758H
⁷ OGRID No. 7377	⁸ Operator Name EOG RESOURCES, INC.	⁹ Elevation 3451'

¹⁰Surface Location

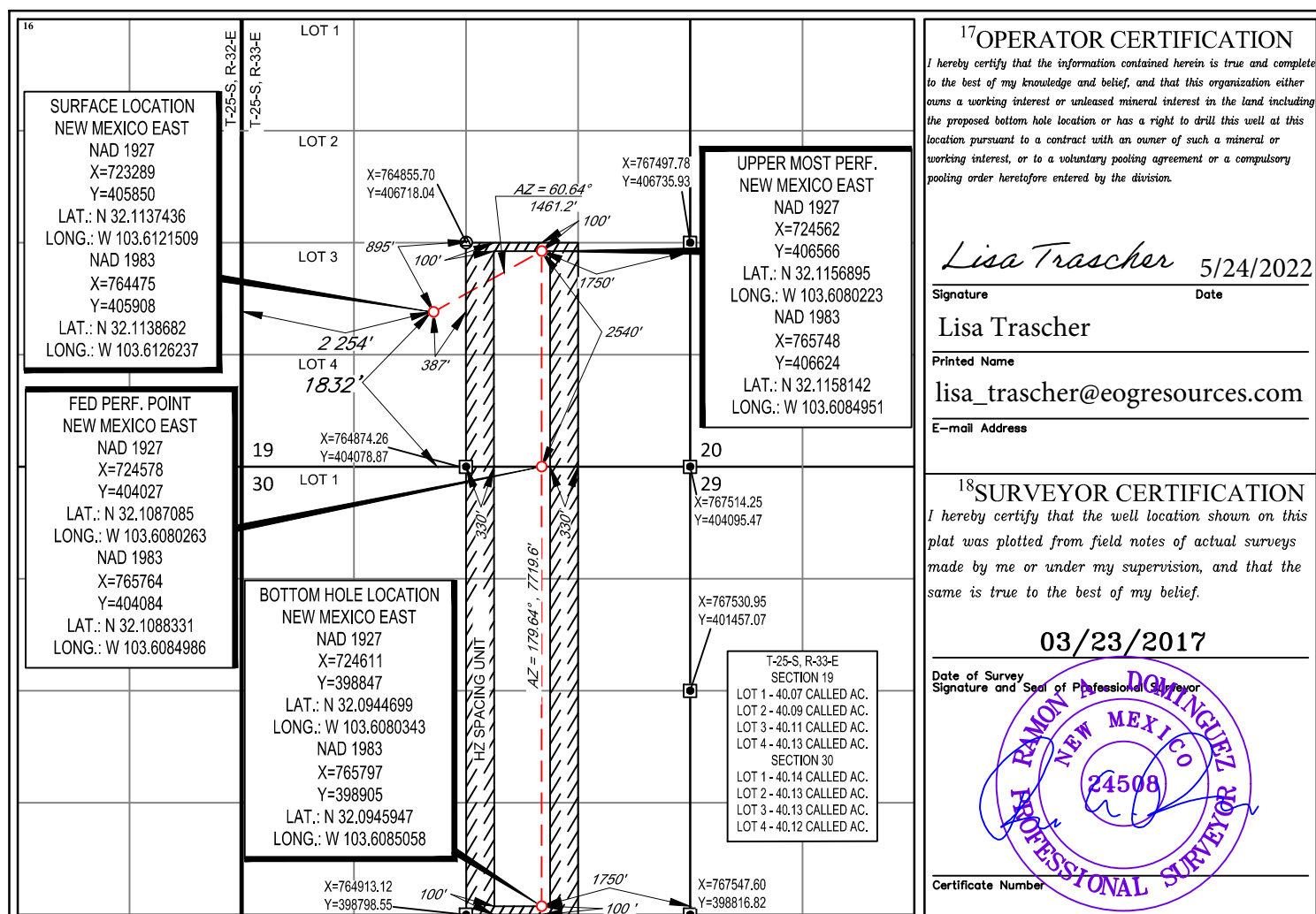
UL or lot no.	Section	Township	Range	Lot Idn	Feet from the	North/South line	Feet from the	East/West line	County
K	19	25-S	33-E	-	1832'	SOUTH	2254'	WEST	LEA

¹¹Bottom Hole Location If Different From Surface

UL or lot no.	Section	Township	Range	Lot Idn	Feet from the	North/South line	Feet from the	East/West line	County
0	30	25-S	33-E	-	100'	SOUTH	1750'	EAST	LEA

¹² Dedicated Acres 240.00	¹³ Joint or Infill	¹⁴ Consolidation Code	¹⁵ Order No.
--	-------------------------------	----------------------------------	-------------------------

No allowable will be assigned to this completion until all interests have been consolidated or a non-standard unit has been approved by the division.



**STATE OF NEW MEXICO
ENERGY, MINERALS AND NATURAL RESOURCES DEPARTMENT
OIL CONSERVATION DIVISION**

**APPLICATION FOR SURFACE COMMINGLING
SUBMITTED BY EOG RESOURCES, INC**

ORDER NO. PLC-800-A

ORDER

The Director of the New Mexico Oil Conservation Division (“OCD”), having considered the application and the recommendation of the OCD Engineering Bureau, issues the following Order.

FINDINGS OF FACT

1. EOG Resources, Inc (“Applicant”) submitted a complete application to surface commingle the oil and gas production from the pools, leases, and wells as described in Exhibit A (“Application”).
2. Applicant proposed a method to allocate the oil and gas production to the pools, leases, and wells to be commingled.
3. Applicant provided notice of the Application to all persons owning an interest in the oil and gas production to be commingled, including the owners of royalty and overriding royalty interests, regardless of whether they have a right or option to take their interests in kind, and those persons either submitted a written waiver or did not file an objection to the Application.
4. Applicant provided notice of the Application to the Bureau of Land Management (“BLM”) or New Mexico State Land Office (“NMSLO”), as applicable.
5. Applicant certified the commingling of oil and gas production from the pools, leases, and wells will not in reasonable probability reduce the value of the oil and gas production to less than if it had remained segregated.
6. Applicant in the notice for the Application stated that it sought authorization to prospectively include additional pools, leases, and wells in accordance with 19.15.12.10 C.(4)(g) NMAC.
7. Applicant stated that it sought authorization to surface commingle and off-lease measure, as applicable, oil and gas production from wells which have not yet been approved to be drilled, but will produce from a pool and lease as described in Exhibit A.
8. Applicant submitted or intends to submit one or more proposed communitization agreement(s) (“Proposed Agreement(s)”) to the BLM or NMSLO, as applicable, identifying the acreage of each lease to be consolidated into a single pooled area (“CA Pooled Area”), as described in Exhibit A.

CONCLUSIONS OF LAW

9. OCD has jurisdiction to issue this Order pursuant to the Oil and Gas Act, NMSA 1978, §§ 70-2-6, 70-2-11, 70-2-12, 70-2-16, and 70-2-17, 19.15.12. NMAC, and 19.15.23. NMAC.
10. Applicant satisfied the notice requirements for the Application in accordance with 19.15.12.10 A.(2) NMAC, 19.15.12.10 C.(4)(c) NMAC, and 19.15.12.10 C.(4)(e) NMAC, as applicable.
11. Applicant satisfied the notice requirements for the Application in accordance with 19.15.23.9 A.(5) NMAC and 19.15.23.9 A.(6) NMAC, as applicable.
12. Applicant's proposed method of allocation, as modified herein, complies with 19.15.12.10 B.(1) NMAC or 19.15.12.10 C.(1) NMAC, as applicable.
13. Commingling of oil and gas production from state, federal, or tribal leases shall not commence until approved by the BLM or NMSLO, as applicable, in accordance with 19.15.12.10 B.(3) NMAC and 19.15.12.10 C.(4)(h) NMAC.
14. Applicant satisfied the notice requirements for the subsequent addition of pools, leases, and wells in the notice for the Application, in accordance with 19.15.12.10 C.(4)(g) NMAC. Subsequent additions of pools, leases, and wells within Applicant's defined parameters, as modified herein, will not, in reasonable probability, reduce the commingled production's value or otherwise adversely affect the interest owners in the production to be added.
15. By granting the Application with the conditions specified below, this Order prevents waste and protects correlative rights, public health, and the environment.

ORDER

1. Applicant is authorized to surface commingle oil and gas production from the pools, leases, and wells as described in Exhibit A.

Applicant is authorized to store and measure oil and gas production off-lease from the pools, leases, and wells as described in Exhibit A at a central tank battery or gas title transfer meter described in Exhibit A.

Applicant is authorized to surface commingle oil and gas production from wells not included in Exhibit A but that produce from a pool and lease as described in Exhibit A.

Applicant is authorized to store and measure oil and gas production off-lease from wells not included in Exhibit A but that produce from a pool and lease as described in Exhibit A at a central tank battery or gas title transfer meter described in Exhibit A.

2. This Order supersedes Order PLC-800.
3. For each CA Pooled Area described in Exhibit A, Applicant shall submit a Proposed Agreement to the BLM or NMSLO, as applicable, prior to commencing oil and gas production. If Applicant fails to submit the Proposed Agreement, this Order shall terminate on the following day.

No later than sixty (60) days after the BLM or NMSLO approves or denies a Proposed Agreement, Applicant shall submit a Form C-103 to OCD with a copy of the decision and a description of the approved lands, as applicable. If Applicant withdraws or the BLM or NMSLO denies a Proposed Agreement, this Order shall terminate on the date of such action, and Applicant shall cease commingling the production from the CA Pooled Area. If the BLM or NMSLO approves but modifies the Proposed Agreement(s), Applicant shall comply with the approved Agreement(s), and no later than sixty (60) days after such decision, Applicant shall submit a new surface commingling application to OCD to conform this Order with the approved Agreement(s) if the formation or dedicated lands are modified or if a modification is made that will affect this Order. If Applicant fails to submit the new surface commingling application or OCD denies the new surface commingling application, this Order shall terminate on the date of such action.

Applicant shall allocate the oil and gas production to each lease within a CA Pooled Area in proportion to the acreage that each lease bears to the entire acreage of the CA Pooled Area until the Proposed Agreement which includes the CA Pooled Area is approved. After the Proposed Agreement is approved, the oil and gas production from the CA Pooled Area shall be allocated as required by the BLM's or NMSLO's, as applicable, approval of the Agreement, including any production that had been allocated previously in accordance with this Order.

4. The allocation of oil and gas production to wells not included in Exhibit A but that produce from a pool and lease as described in Exhibit A shall be determined in the same manner as to wells identified in Exhibit A that produce from that pool and lease, provided that if more than one allocation method is being used or if there are no wells identified in Exhibit A that produce from the pool and lease, then allocation of oil and gas production to each well not included in Exhibit A shall be determined by OCD prior to commingling production from it with the production from another well.
5. The oil and gas production for each well identified in Exhibit A shall be separated and metered prior to commingling it with production from another well.
6. Applicant shall measure and market the commingled oil at a central tank battery described in Exhibit A in accordance with this Order and 19.15.18.15. NMAC or 19.15.23.8. NMAC.
7. Applicant shall measure and market the commingled gas at a well pad, central delivery point, central tank battery, or gas title transfer meter described in Exhibit A in accordance with this Order and 19.15.19.9. NMAC, provided however that if the gas is vented or flared, and regardless of the reason or authorization pursuant to 19.15.28.8 B. NMAC for such venting or flaring, Applicant shall measure or estimate the gas in accordance with 19.15.28.8 E. NMAC.
8. Applicant shall calibrate the meters used to measure or allocate oil and gas production in accordance with 19.15.12.10 C.(2) NMAC.

9. If the commingling of oil and gas production from any pool, lease, or well reduces the value of the commingled oil and gas production to less than if it had remained segregated, no later than sixty (60) days after the decrease in value has occurred Applicant shall submit a new surface commingling application to OCD to amend this Order to remove the pool, lease, or well whose oil and gas production caused the decrease in value. If Applicant fails to submit a new application, this Order shall terminate on the following day, and if OCD denies the application, this Order shall terminate on the date of such action.
10. Applicant may submit an application to amend this Order to add pools, leases, and subsequently drilled wells with spacing units adjacent to or within the tracts commingled by this Order by submitting a Form C-107-B in accordance with 19.15.12.10 C.(4)(g) NMAC, provided the pools, leases, and subsequently drilled wells are within the identified parameters included in the Application.
11. If a well is not included in Exhibit A but produces from a pool and lease as described in Exhibit A, then Applicant shall submit Forms C-102 and C-103 to the OCD Engineering Bureau after the well has been approved to be drilled and prior to off-lease measuring or commingling oil or gas production from it with the production from another well. The Form C-103 shall reference this Order and identify the well, proposed method to determine the allocation of oil and gas production to it, and the location(s) that commingling of its production will occur.
12. Applicant shall not commence commingling oil or gas production from state, federal, or tribal leases until approved by the BLM or NMSLO, as applicable.
13. If OCD determines that Applicant has failed to comply with any provision of this Order, OCD may take any action authorized by the Oil and Gas Act or the New Mexico Administrative Code (NMAC).
14. OCD retains jurisdiction of this matter and reserves the right to modify or revoke this Order as it deems necessary.

**STATE OF NEW MEXICO
OIL CONSERVATION DIVISION**



**ALBERT C. S. CHANG
DIRECTOR**

DATE: 9/12/2028

State of New Mexico
Energy, Minerals and Natural Resources Department

Exhibit A

Order: **PLC-800-A**
Operator: **EOG Resources, Inc. (7377)**
Central Tank Battery: **Audacious BTL 19 Federal Com Central Tank Battery**
Central Tank Battery Location: **Unit H, Section 19, Township 25 South, Range 33 East**
Gas Title Transfer Meter Location:

Pools

Pool Name	Pool Code
WC-025 G-08 S253235G; LWR BONE SPRIN	97903
WC-025 G-06 S253329D; UPR BONE SPRIN	97994
WC-025 G-09 S253309P; UPR WOLFCAMP	98180

Leases as defined in 19.15.12.7(C) NMAC

Lease	UL or Q/Q	S-T-R
CA Wolfcamp NMNM 105515223 (141926)	E2SE	19-25S-33E
	E2E2	30-25S-33E
CA Bone Spring NMNM 105826868	SE4	19-25S-33E
	E2	30-25S-33E
CA Wolfcamp NMNM 105693763 (137368)	W2SE	19-25S-33E
	W2E2	30-25S-33E
BLM Lease NMNM 105481843 (110838)	All	18-25S-30E
	All	19-25S-33E
	W2, SE4	30-25S-33E
BLM Lease NMNM 105451461 (015913)	NE4	30-25S-33E

Wells

Well API	Well Name	UL or Q/Q	S-T-R	Pool
30-025-43430	Audacious BTL Federal Com #2H	W2SE	19-25S-33E	98180
		W2E2	30-25S-33E	
30-025-43864	Audacious BTL 19 Federal Com #3H	W2SE	19-25S-33E	98180
		W2E2	30-25S-33E	
30-025-43865	Audacious BTL 19 Federal Com #4H	E2SE	19-25S-33E	98180
		E2E2	30-25S-33E	
30-025-43866	Audacious BTL 19 Federal Com #5H	E2SE	19-25S-33E	98180
		E2E2	30-25S-33E	
30-025-45041	Audacious 19 Federal #603H	E2SE	19-25S-33E	98180
		E2E2	30-25S-33E	
30-025-45042	Audacious 19 Federal #706H	E2SW	19-25S-33E	98180
		E2W2	30-25S-33E	
30-025-45043	Audacious 19 Federal #707H	E2SW	19-25S-33E	98180
		E2W2	30-25S-33E	
30-025-45044	Audacious 19 Federal #708H	SW4	19-25S-33E	98180
		W2	30-25S-33E	

30-025-45045	Audacious 19 Federal #709H	SW4 W2	19-25S-33E 30-25S-33E	98180
30-025-45046	Audacious 19 Federal #710H	SW4 W2	19-25S-33E 30-25S-33E	98180
30-025-45047	Audacious 19 Federal #711H	SW4 W2	19-25S-33E 30-25S-33E	98180
30-025-45039	Audacious 19 Federal #721H	SW4 W2	19-25S-33E 30-25S-33E	98180
30-025-45040	Audacious 19 Federal #722H	SW4 W2	19-25S-33E 30-25S-33E	98180
30-025-48984	Audacious 19 Federal #502H	SW4 W2	19-25S-33E 30-25S-33E	97903
30-025-48985	Audacious 19 Federal #503H	SW4 W2	19-25S-33E 30-25S-33E	97903
30-025-49005	Audacious 19 Federal #504H	SW4 W2	19-25S-33E 30-25S-33E	97903
30-025-48986	Audacious 19 Federal #505H	SW4 W2	19-25S-33E 30-25S-33E	97903
30-025-48987	Audacious 19 Federal Com #506H	SE4 E2	19-25S-33E 30-25S-33E	97903
30-025-48988	Audacious 19 Federal Com #507H	SE4 E2	19-25S-33E 30-25S-33E	97903
30-025-48989	Audacious 19 Federal Com #508H	SE4 E2	19-25S-33E 30-25S-33E	97903
30-025-48990	Audacious 19 Federal Com #509H	SE4 E2	19-25S-33E 30-25S-33E	97903
30-025-48991	Audacious 19 Federal Com #510H	SE4 E2	19-25S-33E 30-25S-33E	97903
30-025-48992	Audacious 19 Federal Com #746H	SE4 E2	19-25S-33E 30-25S-33E	98180
30-025-49466	Audacious 19 Federal #513H	SW4 W2	19-25S-33E 30-25S-33E	97903
30-025-52356	Audacious 19 Federal #101H	SE4 E2	19-25S-33E 30-25S-33E	97994
30-025-52363	Audacious 19 Federal #102H	SE4 E2	19-25S-33E 30-25S-33E	97994
30-025-52362	Audacious 19 Federal #103H	SE4 E2	19-25S-33E 30-25S-33E	97994
30-025-52361	Audacious 19 Federal Com #201H	SE4 E2	19-25S-33E 30-25S-33E	97994
30-025-52355	Audacious 19 Federal #202H	SE4 E2	19-25S-33E 30-25S-33E	97994
30-025-52364	Audacious 19 Federal #221H	SE4 E2	19-25S-33E 30-25S-33E	97994
30-025-52354	Audacious 19 Federal #222H	SE4 E2	19-25S-33E 30-25S-33E	97994
30-025-52360	Audacious 19 Federal #223H	SE4 E2	19-25S-33E 30-25S-33E	97994

30-025-52357	Audacious 19 Federal #301H	SE4 E2	19-25S-33E 30-25S-33E	97903
30-025-52365	Audacious 19 Federal #302H	SE4 E2	19-25S-33E 30-25S-33E	97903
30-025-52359	Audacious 19 Federal #581H	SE4 E2	19-25S-33E 30-25S-33E	97903

Sante Fe Main Office
Phone: (505) 476-3441

General Information
Phone: (505) 629-6116

Online Phone Directory
<https://www.emnrd.nm.gov/oed/contact-us>

State of New Mexico
Energy, Minerals and Natural Resources
Oil Conservation Division
1220 S. St Francis Dr.
Santa Fe, NM 87505

CONDITIONS

Action 341781

CONDITIONS

Operator: EOG RESOURCES INC 5509 Champions Drive Midland, TX 79706	OGRID: 7377
	Action Number: 341781
	Action Type: [C-107] Surface Commingle or Off-Lease (C-107B)

CONDITIONS

Created By	Condition	Condition Date
sarah.clelland	Please review the content of the order to ensure you are familiar with the authorities granted and any conditions of approval. If you have any questions regarding this matter, please email us at OCD.Engineer@emnrd.nm.gov .	9/15/2025