

Revised March 23, 2017

RECEIVED:	REVIEWER:	TYPE:	APP NO:
-----------	-----------	-------	---------

ABOVE THIS TABLE FOR OCD DIVISION USE ONLY

NEW MEXICO OIL CONSERVATION DIVISION
 - Geological & Engineering Bureau -
 1220 South St. Francis Drive, Santa Fe, NM 87505



ADMINISTRATIVE APPLICATION CHECKLIST

THIS CHECKLIST IS MANDATORY FOR ALL ADMINISTRATIVE APPLICATIONS FOR EXCEPTIONS TO DIVISION RULES AND REGULATIONS WHICH REQUIRE PROCESSING AT THE DIVISION LEVEL IN SANTA FE

Applicant: EOG Resources, Inc. **OGRID Number:** 7377
Well Name: Black Bear 36 State 601H & others **API:** 30-025-43583
Pool: WC-025 G-09 S25333K; Lwr Bone Spring & others **Pool Code:** 97741

SUBMIT ACCURATE AND COMPLETE INFORMATION REQUIRED TO PROCESS THE TYPE OF APPLICATION INDICATED BELOW

1) TYPE OF APPLICATION: Check those which apply for [A]

A. Location – Spacing Unit – Simultaneous Dedication

☐ NSL ☐ NSP (PROJECT AREA) ☐ NSP (PRORATION UNIT) ☐ SD

B. Check one only for [I] or [II]

[I] Commingling – Storage – Measurement

☐ DHC ☐ CTB ☒ PLC ☐ PC ☐ OLS ☐ OLM

[II] Injection – Disposal – Pressure Increase – Enhanced Oil Recovery

☐ WFX ☐ PMX ☐ SWD ☐ IPI ☐ EOR ☐ PPR

2) NOTIFICATION REQUIRED TO: Check those which apply.

- A. ☐ Offset operators or lease holders
 B. ☐ Royalty, overriding royalty owners, revenue owners
 C. ☐ Application requires published notice
 D. ☒ Notification and/or concurrent approval by SLO
 E. ☒ Notification and/or concurrent approval by BLM
 F. ☐ Surface owner
 G. ☐ For all of the above, proof of notification or publication is attached, and/or,
 H. ☐ No notice required

FOR OCD ONLY

- ☐ Notice Complete
☐ Application Content Complete

3) CERTIFICATION: I hereby certify that the information submitted with this application for administrative approval is **accurate** and **complete** to the best of my knowledge. I also understand that **no action** will be taken on this application until the required information and notifications are submitted to the Division.

Note: Statement must be completed by an individual with managerial and/or supervisory capacity.

2/28/2023

Date

432-247-6331

Phone Number

lisa_youngblood@eogresources.com

e-mail Address

Lisa Youngblood

Print or Type Name

Lisa Youngblood

Signature

District I
1625 N. French Drive, Hobbs, NM 88240
District II
811 S. First St., Artesia, NM 88210
District III
1000 Rio Brazos Road, Aztec, NM 87410
District IV
1220 S. St Francis Dr, Santa Fe, NM
87505

State of New Mexico
Energy, Minerals and Natural Resources Department

Form C-107-B
Revised August 1, 2011

OIL CONSERVATION DIVISION
1220 S. St Francis Drive
Santa Fe, New Mexico 87505

Submit the original
application to the Santa Fe
office with one copy to the
appropriate District Office.

APPLICATION FOR SURFACE COMMINGLING (DIVERSE OWNERSHIP)

OPERATOR NAME: EOG Resources, Inc.

OPERATOR ADDRESS: P.O. Box 2267 Midland, Texas 79702

APPLICATION TYPE:

☐ Pool Commingling ☐ Lease Commingling ☒ Pool and Lease Commingling ☐ Off-Lease Storage and Measurement (Only if not Surface Commingled)

LEASE TYPE: ☐ Fee ☒ State ☐ Federal

Is this an Amendment to existing Order? ☒ Yes ☐ No If "Yes", please include the appropriate Order No. PLC-812

Have the Bureau of Land Management (BLM) and State Land office (SLO) been notified in writing of the proposed commingling

☒ Yes ☐ No

(A) POOL COMMINGLING

Please attach sheets with the following information

(1) Pool Names and Codes	Gravities / BTU of Non-Commingled Production	Calculated Gravities / BTU of Commingled Production		Calculated Value of Commingled Production	Volumes
Please see attached					

(2) Are any wells producing at top allowables? ☐ Yes ☒ No

(3) Has all interest owners been notified by certified mail of the proposed commingling? ☒ Yes ☐ No.

(4) Measurement type: ☒ Metering ☐ Other (Specify)

(5) Will commingling decrease the value of production? ☐ Yes ☒ No If "yes", describe why commingling should be approved

(B) LEASE COMMINGLING

Please attach sheets with the following information

(1) Pool Name and Code.

(2) Is all production from same source of supply? ☐ Yes ☒ No

(3) Has all interest owners been notified by certified mail of the proposed commingling? ☒ Yes ☐ No

(4) Measurement type: ☒ Metering ☐ Other (Specify)

(C) POOL and LEASE COMMINGLING

Please attach sheets with the following information

(1) Complete Sections A and E.

(D) OFF-LEASE STORAGE and MEASUREMENT

Please attached sheets with the following information

(1) Is all production from same source of supply? ☐ Yes ☐ No

(2) Include proof of notice to all interest owners.

(E) ADDITIONAL INFORMATION (for all application types)

Please attach sheets with the following information

(1) A schematic diagram of facility, including legal location.

(2) A plat with lease boundaries showing all well and facility locations. Include lease numbers if Federal or State lands are involved.

(3) Lease Names, Lease and Well Numbers, and API Numbers.

I hereby certify that the information above is true and complete to the best of my knowledge and belief.

SIGNATURE: Lisa Youngblood

TITLE: Regulatory Specialist

DATE: 2/28/2022

TYPE OR PRINT NAME: Lisa Youngblood

TELEPHONE NO.: 432-347-6331

E-MAIL ADDRESS: lisa_youngblood@eogresources.com

APPLICATION FOR SURFACE POOL LEASE COMMINGLING

EOG Resources, Inc. ("EOG") respectfully requests approval to surface pool lease commingle oil & gas from the first 19 wells and commingle oil only from the last 5 wells listed below in Section 36 in Township 25 South, Range 33 East within the Wolfcamp and Bone Spring pools listed below, for Leases VB-1512-1 and VB-1513-1. There is no new surface disturbance included as part of the proposed CAA. These spacing units are initially dedicated to the following wells:

Well Name	Location	API #	Pool	Oil BPD	Gravities	MSCFPD	BTU
BLACK BEAR 36 STATE #601H	A-36-25S-33E	30-025-43583	[97741] WC-025 G-09 S253335K;LWR BONE SPRING	40	42	137	1298
BLACK BEAR 36 STATE #701H	B-36-25S-33E	30-025-43006	[98094] BOBCAT DRAW;UPPER WOLFCAMP	66	46	171	1343
BLACK BEAR 36 STATE #702H	B-36-25S-33E	30-025-43007	[98094] BOBCAT DRAW;UPPER WOLFCAMP	33	46	182	1314
BLACK BEAR 36 STATE #703H	A-36-25S-33E	30-025-43008	[98094] BOBCAT DRAW;UPPER WOLFCAMP	55	46	151	1298
BLACK BEAR 36 STATE #704H	A-36-25S-33E	30-025-43009	[98094] BOBCAT DRAW;UPPER WOLFCAMP	36	46	100	1298
BLACK BEAR 36 STATE #705H	A-36-25S-33E	30-025-43585	[98094] BOBCAT DRAW;UPPER WOLFCAMP	32	45	163	1298
BROWN BEAR 36 STATE #102H	C-36-25S-33E	30-025-50788	[97900] RED HILLS; UPPER BONE SPRING SHALE	*1400	*46	*2707	*1300
BROWN BEAR 36 STATE #201H	C-36-25S-33E	30-025-50790	[97900] RED HILLS; UPPER BONE SPRING SHALE	*1700	*46	*3269	*1300
BROWN BEAR 36 STATE #202H	C-36-25S-33E	30-025-50791	[97900] RED HILLS; UPPER BONE SPRING SHALE	*1700	*46	*3269	*1300
BROWN BEAR 36 STATE #301H	C-36-25S-33E	30-025-50792	[97741] WC-025 G-09 S253335K;LWR BONE SPRING	*1648	*46	3359	*1300
BROWN BEAR 36 STATE #302H	C-36-25S-33E	30-025-50793	[97741] WC-025 G-09 S253335K;LWR BONE SPRING	*1648	*46	*3359	*1300
BROWN BEAR 36 STATE #401H	C-36-25S-33E	30-025-50794	[97741] WC-025 G-09 S253335K;LWR BONE SPRING	*1348	*46	*2050	*1300
BROWN BEAR 36 STATE #502H	D-36-25S-33E	30-025-42154	[97741] WC-025 G-09 S253335K;LWR BONE SPRING	29	46	106	1297
BROWN BEAR 36 STATE #504H	C-36-25S-33E	30-025-50795	[97741] WC-025 G-09 S253335K;LWR BONE SPRING	*1619	*46	*2458	*1300
BROWN BEAR 36 STATE #505H	C-36-25S-33E	30-025-50796	[97741] WC-025 G-09 S253335K;LWR BONE SPRING	*1648	*46	*2506	*1300
BROWN BEAR 36 STATE #701H	D-36-25S-33E	30-025-42153	[98094] BOBCAT DRAW;UPPER WOLFCAMP	46	47	119	1329
BROWN BEAR 36 STATE #702H	N-36-25S-33E	30-025-42538	[98094] BOBCAT DRAW;UPPER WOLFCAMP	41	43	131	1305
BROWN BEAR 36 STATE #703H	N-36-25S-33E	30-025-42539	[98094] BOBCAT DRAW;UPPER WOLFCAMP	50	44	112	1297
BROWN BEAR 36 STATE #704H	N-36-25S-33E	30-025-42839	[98094] BOBCAT DRAW;UPPER WOLFCAMP	56	46	148	1297
BLACK BEAR 36 STATE #1H	O-36-25S-33E	30-025-40368	[97900] RED HILLS;UPPER BONE SPRING SHALE	12	**	**	**
BLACK BEAR 36 STATE #2H	P-36-25S-33E	30-025-40369	[97900] RED HILLS;UPPER BONE SPRING SHALE	11	**	**	**
BLACK BEAR 36 STATE #3H	P-36-25S-33E	30-025-40370	[97900] RED HILLS;UPPER BONE SPRING SHALE	13	**	**	**
BLACK BEAR 36 STATE #4H	O-36-25S-33E	30-025-40580	[97900] RED HILLS;UPPER BONE SPRING SHALE	11	**	**	**
BROWN BEAR 36 STATE #1H	M-36-25S-33E	30-025-40371	[97900] RED HILLS;UPPER BONE SPRING SHALE	14	**	**	**

* Estimated numbers for these wells

**EOG is not commingling the gas from these wells to the Da Bears CTB.

GENERAL INFORMATION :

- State Lease VB-1512-1 covers 320 acres including E2 of Section 36 and in Township 25 South, Range 33 East, Lea County, New Mexico.
- State Lease VB-1513-1 covers 320 acres including W2 of Section 36 and in Township 25 South, Range 33 East, Lea County, New Mexico.

- The Da Bears central tank battery to service the subject wells is located in the NW4 of Section 36 in Township 25 South, Range 33 East, Lea County, New Mexico on State lease VB-1513-1. This CTB will service all liquids and gas from all above wells except for: Black Bear 36 State 1H, 2H, 3H, 4H, and Brown Bear 36 State 1H. The Da Bears CTB will commingle the liquids from Black Bear 36 State 1H, 2H, 3H, 4H and Brown Bear 36 State 1H, but not the gas.
- The Black Bear central tank battery will service the gas only for the Black Bear 36 State 1H, 2H, 3H, and 4H and is located in the SWSE of Section 36 in Township 25 South, Range 33 East, Lea County, New Mexico on State Lease VB-1512-1. No commingling will be required for this facility since all gas from these wells are contained in one pool and produce from one lease.
- The Brown Bear 36 State 1H facility will service the gas only for the Brown Bear 36 State 1H and is located in the SWSW of Section 36 in Township 25 South, Range 33 East, Lea County, New Mexico on State Lease VB-1513-1. No commingling will be required for this facility since all gas from this well is contained in one pool and produced from one lease.
- Notification to commingle production from the subject wells is being submitted to the SLO.
- Enclosed herewith is (1) a map that displays the leases, the location of the subject wells, and the proposed CTB, (2) a process flow diagram, (3) and the C-102 plat for each of the wells.

FUTURE ADDITIONS

EOG respectfully requests authority to add additional wells contained within the spacing units identified and approved in this application by filing a Subsequent Report Sundry to the Bureau of Land Management for Federal and filing a C103Z and C102 with the NMOCD. Notice to owners shall not be required when amending the application to add wells contained within spacing units previously approved for commingling authority.

Pursuant to Statewide rule [19.15.12.10](#) (C)(4)(g) EOG Resources, Inc. respectfully requests the option to include additional pools or lease within the following parameters:

- EOG may add additional production from the Bone Spring and Wolfcamp Pools (Bobcat Draw; Upper Wolfcamp [98094], Red Hills; Upper Bone Spring Shale [97900], and WC-025 G-09 S253335K; Lwr Bone Spring [97741]) from Lease's VB-1513-1 and VB-1512-1.

PROCESS AND FLOW DESCRIPTION

The production from each well will flow into a dedicated 3-phase separator. The production stream will be separated into 3 independent streams (gas, oil, and water) by the separator and each stream will be measured individually for allocation purposes.

Satellite Facility

The Black Bear 36 State 1H, Black Bear 36 State 2H, Black Bear 36 State 3H, and Black Bear 36 State 4H will have 3 phase separators on a satellite facility. The gas will be measured by an AGA orifice meter (FMP) and flow into the EOG gathering system. The oil and water will be measured with Coriolis and then flow to the Da Bears 36 State CTB. The oil will go to a heater for stabilization, and the water will go to the water tanks.

Satellite Facility

The Brown Bear 36 State 1H will be very similar. All of Brown Bear 36 State 1H production will go through a dedicated 3 phase separator on a satellite facility. The gas will be measured by an AGA orifice meter (FMP) and flow into the EOG gathering system. The oil and water will be measured with Coriolis and then flow to the Da Bears 36 State CTB. The oil will go to a heater for stabilization, and the water will go to the water tanks.

Main Facility

The rest of the wells, highlighted in the table, will flow all production to the Da Bears 36 State CTB. Each well has a 3 phase separator with measurement for allocation purposes. All separator gas will combine and flow through an AGA orifice meter (#1111111) for FMP purposes. If an individual well needed to be flared for any operational reason, it will be manually routed through the individual well flare meter (*11111) to the flare. The overhead gas from the tanks is compressed by a vapor recovery compressor and then measured by a custody transfer orifice meter (*11111). The VRU to flare meter (*11111) is installed to flare gas that has too much oxygen.

The oil from the separators will be measured using a Coriolis meter. The oil from each separator will be combined into a common header and flow into a heated horizontal separator (HHS) to aid separation of the water entrained in the oil. The oil from the heated separator flows to (3) 1000-barrel tanks. A guided wave radar is used to measure water and oil volumes in these tanks. Oil is pumped out of the tanks through a Coriolis meter into a truck or a pipeline.

The water will be measured using a coriolis meter. The water from each separator is combined in a common header and flows into (2) 1000-barrel tanks. Water from the heated separator flows into the common water header connected to the (2) 1000-barrel water tanks. Guided wave radar is used to measure water volumes in these tanks. The water is then pumped and/or trucked to a saltwater disposal well.

WELL NAME	GAS METER #	OIL METER #
BROWN BEAR 36 STATE #001H	*11111111	*11-11111
BROWN BEAR 36 STATE #102H	*11111111	*11-11111
BROWN BEAR 36 STATE #201H	*11111111	*11-11111
BROWN BEAR 36 STATE #202H	*11111111	*11-11111
BROWN BEAR 36 STATE #301H	*11111111	*11-11111
BROWN BEAR 36 STATE #302H	*11111111	*11-11111
BROWN BEAR 36 STATE #401H	*11111111	*11-11111
BROWN BEAR 36 STATE #502H	*11111111	*11-11111
BROWN BEAR 36 STATE #504H	*11111111	*11-11111
BROWN BEAR 36 STATE #505H	*11111111	*11-11111
BROWN BEAR 36 STATE #701H	*11111111	*11-11111
BROWN BEAR 36 STATE #702H	*11111111	*11-11111

BROWN BEAR 36 STATE #703H	*11111111	*11-11111
BROWN BEAR 36 STATE #704H	*11111111	*11-11111
BLACK BEAR 36 STATE #001H	*11111111	*11-11111
BLACK BEAR 36 STATE #002H	*11111111	*11-11111
BLACK BEAR 36 STATE #003H	*11111111	*11-11111
BLACK BEAR 36 STATE #004H	*11111111	*11-11111
BLACK BEAR 36 STATE #601H	*11111111	*11-11111
BLACK BEAR 36 STATE #701H	*11111111	*11-11111
BLACK BEAR 36 STATE #702H	*11111111	*11-11111
BLACK BEAR 36 STATE #703H	*11111111	*11-11111
BLACK BEAR 36 STATE #704H	*11111111	*11-11111
BLACK BEAR 36 STATE #705H	*11111111	*11-11111

***Meter numbers will be provided upon installation of meters and completion of the facility.**



5509 Champions Drive, Midland, Texas 79706
Phone: (432) 247-6331

Date: February 17, 2022

To: New Mexico State Land Office
State of New Mexico Oil Conservation Division

Re: Surface Pool Lease Commingling Application; Da Bears 36 State CTB

To whom it may concern


This letter serves to notice you that, as of the date below, ownership in the leases and pools referenced in this commingling application are Identical, as defined in 19.15.12.7.B. The leases and pools to be commingled through this application are initially dedicated to the following wells:

API	Well Name	Location	Pool Code/name	Status
30-025-40371	BROWN BEAR 36 STATE #001H	M-36-25S-33E	[97900] RED HILLS; UPPER BONE SPRING SHALE	PRODUCING
30-025-42154	BROWN BEAR 36 STATE #502H	D-36-25S-33E	[97741] WC-025 G-09 S253335K; LWR BONE SPRING	PRODUCING
30-025-42153	BROWN BEAR 36 STATE #701H	D-36-25S-33E	[98094] BOBCAT DRAW; UPPER WOLFCAMP	PRODUCING
30-025-42538	BROWN BEAR 36 STATE #702H	N-36-25S-33E	[98094] BOBCAT DRAW; UPPER WOLFCAMP	PRODUCING
30-025-42539	BROWN BEAR 36 STATE #703H	N-36-25S-33E	[98094] BOBCAT DRAW; UPPER WOLFCAMP	PRODUCING
30-025-42839	BROWN BEAR 36 STATE #704H	N-36-25S-33E	[98094] BOBCAT DRAW; UPPER WOLFCAMP	PRODUCING
30-025-40368	BLACK BEAR 36 STATE #001H	O-36-25S-33E	[97900] RED HILLS; UPPER BONE SPRING SHALE	PRODUCING
30-025-40369	BLACK BEAR 36 STATE #002H	P-36-25S-33E	[97900] RED HILLS; UPPER BONE SPRING SHALE	PRODUCING
30-025-40370	BLACK BEAR 36 STATE #003H	P-36-25S-33E	[97900] RED HILLS; UPPER BONE SPRING SHALE	PRODUCING
30-025-40580	BLACK BEAR 36 STATE #004H	O-36-25S-33E	[97900] RED HILLS; UPPER BONE SPRING SHALE	PRODUCING
30-025-43583	BLACK BEAR 36 STATE #601H	A-36-25S-33E	[97741] WC-025 G-09 S253335K; LWR BONE SPRING	PRODUCING
30-025-43006	BLACK BEAR 36 STATE #701H	B-36-25S-33E	[98094] BOBCAT DRAW; UPPER WOLFCAMP	PRODUCING
30-025-43007	BLACK BEAR 36 STATE #702H	B-36-25S-33E	[98094] BOBCAT DRAW; UPPER WOLFCAMP	PRODUCING
30-025-43008	BLACK BEAR 36 STATE #703H	A-36-25S-33E	[98094] BOBCAT DRAW; UPPER WOLFCAMP	PRODUCING
30-025-43009	BLACK BEAR 36 STATE #704H	A-36-25S-33E	[98094] BOBCAT DRAW; UPPER WOLFCAMP	PRODUCING
30-025-43585	BLACK BEAR 36 STATE #705H	A-36-25S-33E	[98094] BOBCAT DRAW; UPPER WOLFCAMP	PRODUCING
30-025-50788	Brown Bear 36 State 102H	C-36-25S-33E	[97900] RED HILLS; UPPER BONE SPRING SHALE	PERMITTED
30-025-50790	Brown Bear 36 State 201H	C-36-25S-33E	[97900] RED HILLS; UPPER BONE SPRING SHALE	PERMITTED
30-025-50791	Brown Bear 36 State 202H	C-36-25S-33E	[97900] RED HILLS; UPPER BONE SPRING SHALE	PERMITTED
30-025-50792	Brown Bear 36 State 301H	C-36-25S-33E	[97741] WC-025 G-09 S253335K; LWR BONE SPRING	PERMITTED
30-025-50793	Brown Bear 36 State 302H	C-36-25S-33E	[97741] WC-025 G-09 S253335K; LWR BONE SPRING	PERMITTED
30-025-50794	Brown Bear 36 State 401H	C-36-25S-33E	[97741] WC-025 G-09 S253335K; LWR BONE SPRING	PERMITTED
30-025-50795	Brown Bear 36 State 504H	C-36-25S-33E	[97741] WC-025 G-09 S253335K; LWR BONE SPRING	PERMITTED
30-025-50796	Brown Bear 36 State 505H	C-36-25S-33E	[97741] WC-025 G-09 S253335K; LWR BONE SPRING	PERMITTED

As of the date below, I certify that this information is true and correct to the best of my knowledge.

Sincerely,

EOG Resources, Inc.

By: 
Daniel Koury
Landman II

2/17/2023
Date

DA BEARS 36 STATE SURFACE COMMINGLING PLAT

- VB-1512-1
- VB-1513-1
- Proposed Well Bore
- Flowlines
- BLACK BEAR
CTB/PRODUCTION
FACILITY
- BROWN BEAR 36 STATE
1H FACILITY
- DA BEARS 36 CTB
- PAD

T25S-R33E

T25S-R34E

T26S-R33E

T26S-R34E

API #	Well Name
30-025-40371	Brown Bear 36 State 1H
30-025-50788	Brown Bear 36 State 102H
30-025-50790	Brown Bear 36 State 201H
30-025-50791	Brown Bear 36 State 202H
30-025-50792	Brown Bear 36 State 301H
30-025-50793	Brown Bear 36 State 302H
30-025-50794	Brown Bear 36 State 401H
30-025-42154	Brown Bear 36 State 502H
30-025-50795	Brown Bear 36 State 504H
30-025-50796	Brown Bear 36 State 505H
30-025-42153	Brown Bear 36 State 701H
30-025-42538	Brown Bear 36 State 702H
30-025-42539	Brown Bear 36 State 703H
30-025-42839	Brown Bear 36 State 704H
30-025-40368	Black Bear 36 State 1H
30-025-40369	Black Bear 36 State 2H
30-025-40370	Black Bear 36 State 3H
30-025-40580	Black Bear 36 State 4H
30-025-43583	Black Bear 36 State 601H
30-025-43006	Black Bear 36 State 701H
30-025-43007	Black Bear 36 State 702H
30-025-43008	Black Bear 36 State 703H
30-025-43009	Black Bear 36 State 704H
30-025-43585	Black Bear 36 State 705H

481 WINSBOTT RD, Ste. 200 • BENBROOK, TEXAS 76126
TELEPHONE: (817) 744-7512 • FAX (817) 744-7554
TEXAS FIRM REGISTRATION NO. 10042504
WWW.TOPOGRAPHIC.COM



DATE: 2/22/2023

DRAWN BY: J.D.S.

CHECKED BY: J.D.S.

SITE NAME:
DA BEARS 36 STATE

Location:
Section 36, T25S-R33E, Lea County, NM





DA BEARS 36 STATE CTB PROCESS FLOW C/F-26-25S-33E LAT / LONG: 32.09021780, -103.52937324		
EOG RESOURCES MIDLAND DIVISION	BY: DKT	rev. 00
		02/17/2023

APPLICATION FOR COMMINGLING AT A COMMON CENTRAL TANK BATTERY

Proposal for **DA BEARS 36 STATE CTB:**

EOG Resources, Inc. is requesting approval to commingle the following wells in a common central tank battery:

State Lease VB-1512-1 & VB-1513-1

Well Name	Location	API #	Pool	Oil BPD	Gravities	MSCFPD	BTU
BLACK BEAR 36 STATE #601H	A-36-25S-33E	30-025-43583	[97741] WC-025 G-09 S253335K;LWR BONE SPRING	40	42	137	1298
BLACK BEAR 36 STATE #701H	B-36-25S-33E	30-025-43006	[98094] BOBCAT DRAW;UPPER WOLFCAMP	66	46	171	1343
BLACK BEAR 36 STATE #702H	B-36-25S-33E	30-025-43007	[98094] BOBCAT DRAW;UPPER WOLFCAMP	33	46	182	1314
BLACK BEAR 36 STATE #703H	A-36-25S-33E	30-025-43008	[98094] BOBCAT DRAW;UPPER WOLFCAMP	55	46	151	1298
BLACK BEAR 36 STATE #704H	A-36-25S-33E	30-025-43009	[98094] BOBCAT DRAW;UPPER WOLFCAMP	36	46	100	1298
BLACK BEAR 36 STATE #705H	A-36-25S-33E	30-025-43585	[98094] BOBCAT DRAW;UPPER WOLFCAMP	32	45	163	1298
BROWN BEAR 36 STATE #102H	C-36-25S-33E	30-025-50788	[97900] RED HILLS; UPPER BONE SPRING SHALE	*1400	*46	*2707	*1300
BROWN BEAR 36 STATE #201H	C-36-25S-33E	30-025-50790	[97900] RED HILLS; UPPER BONE SPRING SHALE	*1700	*46	*3269	*1300
BROWN BEAR 36 STATE #202H	C-36-25S-33E	30-025-50791	[97900] RED HILLS; UPPER BONE SPRING SHALE	*1700	*46	*3269	*1300
BROWN BEAR 36 STATE #301H	C-36-25S-33E	30-025-50792	[97741] WC-025 G-09 S253335K;LWR BONE SPRING	*1648	*46	3359	*1300
BROWN BEAR 36 STATE #302H	C-36-25S-33E	30-025-50793	[97741] WC-025 G-09 S253335K;LWR BONE SPRING	*1648	*46	*3359	*1300
BROWN BEAR 36 STATE #401H	C-36-25S-33E	30-025-50794	[97741] WC-025 G-09 S253335K;LWR BONE SPRING	*1348	*46	*2050	*1300
BROWN BEAR 36 STATE #502H	D-36-25S-33E	30-025-42154	[97741] WC-025 G-09 S253335K;LWR BONE SPRING	29	46	106	1297
BROWN BEAR 36 STATE #504H	C-36-25S-33E	30-025-50795	[97741] WC-025 G-09 S253335K;LWR BONE SPRING	*1619	*46	*2458	*1300
BROWN BEAR 36 STATE #505H	C-36-25S-33E	30-025-50796	[97741] WC-025 G-09 S253335K;LWR BONE SPRING	*1648	*46	*2506	*1300
BROWN BEAR 36 STATE #701H	D-36-25S-33E	30-025-42153	[98094] BOBCAT DRAW;UPPER WOLFCAMP	46	47	119	1329
BROWN BEAR 36 STATE #702H	N-36-25S-33E	30-025-42538	[98094] BOBCAT DRAW;UPPER WOLFCAMP	41	43	131	1305
BROWN BEAR 36 STATE #703H	N-36-25S-33E	30-025-42539	[98094] BOBCAT DRAW;UPPER WOLFCAMP	50	44	112	1297
BROWN BEAR 36 STATE #704H	N-36-25S-33E	30-025-42839	[98094] BOBCAT DRAW;UPPER WOLFCAMP	56	46	148	1297
BLACK BEAR 36 STATE #1H	O-36-25S-33E	30-025-40368	[97900] RED HILLS;UPPER BONE SPRING SHALE	12	**	**	**
BLACK BEAR 36 STATE #2H	P-36-25S-33E	30-025-40369	[97900] RED HILLS;UPPER BONE SPRING SHALE	11	**	**	**
BLACK BEAR 36 STATE #3H	P-36-25S-33E	30-025-40370	[97900] RED HILLS;UPPER BONE SPRING SHALE	13	**	**	**
BLACK BEAR 36 STATE #4H	O-36-25S-33E	30-025-40580	[97900] RED HILLS;UPPER BONE SPRING SHALE	11	**	**	**
BROWN BEAR 36 STATE #1H	M-36-25S-33E	30-025-40371	[97900] RED HILLS;UPPER BONE SPRING SHALE	14	**	**	**

*Estimated numbers for these wells

**EOG is not commingling the gas from these wells to the Da Bears CTB.

Production Summary Report API: 30-025-40368 BLACK BEAR 36 STATE #001H Printed On: Tuesday, February 28 2023											
		Production					Injection				
Year	Pool	Month	Oil(BBLS)	Gas(MCF)	Water(BBLS)	Days P/I	Water(BBLS)	Co2(MCF)	Gas(MCF)	Other	Pressure
2022	[97900] RED HILLS;UPPER BONE SPRING SHALE	Jul	358	NA	2328	31	0	0	0	0	0
2022	[97900] RED HILLS;UPPER BONE SPRING SHALE	Aug	345	NA	2327	27	0	0	0	0	0
2022	[97900] RED HILLS;UPPER BONE SPRING SHALE	Sep	290	NA	1617	21	0	0	0	0	0
2022	[97900] RED HILLS;UPPER BONE SPRING SHALE	Oct	399	NA	2251	31	0	0	0	0	0
2022	[97900] RED HILLS;UPPER BONE SPRING SHALE	Nov	544	NA	2694	30	0	0	0	0	0
2022	[97900] RED HILLS;UPPER BONE SPRING SHALE	Dec	296	NA	1742	23	0	0	0	0	0

Production Summary Report API: 30-025-40369 BLACK BEAR 36 STATE #002H Printed On: Tuesday, February 28 2023											
		Production					Injection				
Year	Pool	Month	Oil(BBLS)	Gas(MCF)	Water(BBLS)	Days P/I	Water(BBLS)	Co2(MCF)	Gas(MCF)	Other	Pressure
2022	[97900] RED HILLS;UPPER BONE SPRING SHALE	Jul	355	NA	2248	31	0	0	0	0	0
2022	[97900] RED HILLS;UPPER BONE SPRING SHALE	Aug	573	NA	3072	31	0	0	0	0	0
2022	[97900] RED HILLS;UPPER BONE SPRING SHALE	Sep	426	NA	2309	30	0	0	0	0	0
2022	[97900] RED HILLS;UPPER BONE SPRING SHALE	Oct	375	NA	2385	31	0	0	0	0	0
2022	[97900] RED HILLS;UPPER BONE SPRING SHALE	Nov	409	NA	2285	30	0	0	0	0	0
2022	[97900] RED HILLS;UPPER BONE SPRING SHALE	Dec	351	NA	1941	31	0	0	0	0	0

Production Summary Report API: 30-025-40370 BLACK BEAR 36 STATE #003H Printed On: Tuesday, February 28 2023											
		Production					Injection				
Year	Pool	Month	Oil(BBLS)	Gas(MCF)	Water(BBLS)	Days P/I	Water(BBLS)	Co2(MCF)	Gas(MCF)	Other	Pressure
2022	[97900] RED HILLS;UPPER BONE SPRING SHALE	Jul	322	NA	1572	17	0	0	0	0	0
2022	[97900] RED HILLS;UPPER BONE SPRING SHALE	Aug	413	NA	2658	31	0	0	0	0	0
2022	[97900] RED HILLS;UPPER BONE SPRING SHALE	Sep	454	NA	2382	30	0	0	0	0	0
2022	[97900] RED HILLS;UPPER BONE SPRING SHALE	Oct	391	NA	1916	31	0	0	0	0	0
2022	[97900] RED HILLS;UPPER BONE SPRING SHALE	Nov	447	NA	1754	30	0	0	0	0	0
2022	[97900] RED HILLS;UPPER BONE SPRING SHALE	Dec	459	NA	2223	31	0	0	0	0	0

Production Summary Report API: 30-025-40580 BLACK BEAR 36 STATE #004H Printed On: Tuesday, February 28 2023											
		Production					Injection				
Year	Pool	Month	Oil(BBLS)	Gas(MCF)	Water(BBLS)	Days P/I	Water(BBLS)	Co2(MCF)	Gas(MCF)	Other	Pressure
2022	[97900] RED HILLS;UPPER BONE SPRING SHALE	Jul	270	NA	1963	31	0	0	0	0	0
2022	[97900] RED HILLS;UPPER BONE SPRING SHALE	Aug	191	NA	2107	31	0	0	0	0	0
2022	[97900] RED HILLS;UPPER BONE SPRING SHALE	Sep	340	NA	2480	30	0	0	0	0	0
2022	[97900] RED HILLS;UPPER BONE SPRING SHALE	Oct	275	NA	1918	31	0	0	0	0	0
2022	[97900] RED HILLS;UPPER BONE SPRING SHALE	Nov	568	NA	2667	30	0	0	0	0	0
2022	[97900] RED HILLS;UPPER BONE SPRING SHALE	Dec	485	NA	2697	31	0	0	0	0	0

Production Summary Report API: 30-025-43583 BLACK BEAR 36 STATE #601H Printed On: Tuesday, February 28 2023											
		Production					Injection				
Year	Pool	Month	Oil(BBLS)	Gas(MCF)	Water(BBLS)	Days P/I	Water(BBLS)	Co2(MCF)	Gas(MCF)	Other	Pressure
2022	[97741] WC-025 G-09 S253335K;LWR BONE SPRIN	Jul	1477	5943	2908	31	0	0	0	0	0
2022	[97741] WC-025 G-09 S253335K;LWR BONE SPRIN	Aug	1790	6716	4088	31	0	0	0	0	0
2022	[97741] WC-025 G-09 S253335K;LWR BONE SPRIN	Sep	1718	6397	4682	30	0	0	0	0	0
2022	[97741] WC-025 G-09 S253335K;LWR BONE SPRIN	Oct	1426	6144	4091	31	0	0	0	0	0
2022	[97741] WC-025 G-09 S253335K;LWR BONE SPRIN	Nov	1509	3041	5949	28	0	0	0	0	0
2022	[97741] WC-025 G-09 S253335K;LWR BONE SPRIN	Dec	1749	5429	5696	31	0	0	0	0	0

Production Summary Report API: 30-025-43006 BLACK BEAR 36 STATE #701H Printed On: Tuesday, February 28 2023											
		Production					Injection				
Year	Pool	Month	Oil(BBLS)	Gas(MCF)	Water(BBLS)	Days P/I	Water(BBLS)	Co2(MCF)	Gas(MCF)	Other	Pressure
2022	[98094] BOBCAT DRAW;UPPER WOLFCAMP	Jul	3624	9835	6695	31	0	0	0	0	0
2022	[98094] BOBCAT DRAW;UPPER WOLFCAMP	Aug	3010	9376	9252	31	0	0	0	0	0
2022	[98094] BOBCAT DRAW;UPPER WOLFCAMP	Sep	2823	10011	8849	30	0	0	0	0	0
2022	[98094] BOBCAT DRAW;UPPER WOLFCAMP	Oct	2330	7757	8403	31	0	0	0	0	0
2022	[98094] BOBCAT DRAW;UPPER WOLFCAMP	Nov	2414	6430	8607	30	0	0	0	0	0
2022	[98094] BOBCAT DRAW;UPPER WOLFCAMP	Dec	2547	6410	8598	31	0	0	0	0	0

Production Summary Report API: 30-025-43007 BLACK BEAR 36 STATE #702H Printed On: Tuesday, February 28 2023											
		Production					Injection				
Year	Pool	Month	Oil(BBLS)	Gas(MCF)	Water(BBLS)	Days P/I	Water(BBLS)	Co2(MCF)	Gas(MCF)	Other	Pressure
2022	[98094] BOBCAT DRAW;UPPER WOLFCAMP	Jul	1128	4558	3173	31	0	0	0	0	0
2022	[98094] BOBCAT DRAW;UPPER WOLFCAMP	Aug	1211	4419	3023	31	0	0	0	0	0
2022	[98094] BOBCAT DRAW;UPPER WOLFCAMP	Sep	1186	4276	2987	30	0	0	0	0	0
2022	[98094] BOBCAT DRAW;UPPER WOLFCAMP	Oct	1004	3644	3069	31	0	0	0	0	0
2022	[98094] BOBCAT DRAW;UPPER WOLFCAMP	Nov	1059	3278	2932	30	0	0	0	0	0
2022	[98094] BOBCAT DRAW;UPPER WOLFCAMP	Dec	980	2817	2934	31	0	0	0	0	0

Production Summary Report API: 30-025-43008 BLACK BEAR 36 STATE #703H Printed On: Tuesday, February 28 2023											
		Production					Injection				
Year	Pool	Month	Oil(BBLS)	Gas(MCF)	Water(BBLS)	Days P/I	Water(BBLS)	Co2(MCF)	Gas(MCF)	Other	Pressure
2022	[98094] BOBCAT DRAW;UPPER WOLFCAMP	Jul	2069	7818	6460	31	0	0	0	0	0
2022	[98094] BOBCAT DRAW;UPPER WOLFCAMP	Aug	2320	8225	7322	31	0	0	0	0	0
2022	[98094] BOBCAT DRAW;UPPER WOLFCAMP	Sep	2222	7116	7207	30	0	0	0	0	0
2022	[98094] BOBCAT DRAW;UPPER WOLFCAMP	Oct	2069	5116	5934	31	0	0	0	0	0
2022	[98094] BOBCAT DRAW;UPPER WOLFCAMP	Nov	2034	4202	4186	30	0	0	0	0	0
2022	[98094] BOBCAT DRAW;UPPER WOLFCAMP	Dec	2114	5071	2890	31	0	0	0	0	0

Production Summary Report API: 30-025-43009 BLACK BEAR 36 STATE #704H Printed On: Tuesday, February 28 2023											
		Production					Injection				
Year	Pool	Month	Oil(BBLS)	Gas(MCF)	Water(BBLS)	Days P/I	Water(BBLS)	Co2(MCF)	Gas(MCF)	Other	Pressure
2022	[98094] BOBCAT DRAW;UPPER WOLFCAMP	Jul	1628	4980	4084	31	0	0	0	0	0
2022	[98094] BOBCAT DRAW;UPPER WOLFCAMP	Aug	1707	4834	4428	31	0	0	0	0	0
2022	[98094] BOBCAT DRAW;UPPER WOLFCAMP	Sep	1588	4566	4264	30	0	0	0	0	0
2022	[98094] BOBCAT DRAW;UPPER WOLFCAMP	Oct	1467	4380	3788	31	0	0	0	0	0
2022	[98094] BOBCAT DRAW;UPPER WOLFCAMP	Nov	1423	4740	4242	30	0	0	0	0	0
2022	[98094] BOBCAT DRAW;UPPER WOLFCAMP	Dec	1388	4152	4430	31	0	0	0	0	0

Production Summary Report API: 30-025-43585 BLACK BEAR 36 STATE #705H Printed On: Tuesday, February 28 2023											
		Production					Injection				
Year	Pool	Month	Oil(BBLS)	Gas(MCF)	Water(BBLS)	Days P/I	Water(BBLS)	Co2(MCF)	Gas(MCF)	Other	Pressure
2022	[98094] BOBCAT DRAW;UPPER WOLFCAMP	Jun	1166	7662	12832	30	0	0	0	0	0
2022	[98094] BOBCAT DRAW;UPPER WOLFCAMP	Jul	481	3285	8737	25	0	0	0	0	0
2022	[98094] BOBCAT DRAW;UPPER WOLFCAMP	Aug	0	0	0	0	0	0	0	0	0
2022	[98094] BOBCAT DRAW;UPPER WOLFCAMP	Sep	0	0	0	0	0	0	0	0	0
2022	[98094] BOBCAT DRAW;UPPER WOLFCAMP	Oct	0	0	0	0	0	0	0	0	0
2022	[98094] BOBCAT DRAW;UPPER WOLFCAMP	Nov	0	0	0	0	0	0	0	0	0
2022	[98094] BOBCAT DRAW;UPPER WOLFCAMP	Dec	0	0	0	0	0	0	0	0	0

Production Summary Report											
API: 30-025-40371											
BROWN BEAR 36 STATE #001H											
Printed On: Tuesday, February 28 2023											
		Production					Injection				
Year	Pool	Month	Oil(BBLS)	Gas(MCF)	Water(BBLS)	Days P/I	Water(BBLS)	Co2(MCF)	Gas(MCF)	Other	Pressure
2022	[97900] RED HILLS;UPPER BONE SPRING SHALE	Jul	561	NA	1597	30	0	0	0	0	0
2022	[97900] RED HILLS;UPPER BONE SPRING SHALE	Aug	741	NA	1708	31	0	0	0	0	0
2022	[97900] RED HILLS;UPPER BONE SPRING SHALE	Sep	687	NA	1617	30	0	0	0	0	0
2022	[97900] RED HILLS;UPPER BONE SPRING SHALE	Oct	636	NA	1895	31	0	0	0	0	0
2022	[97900] RED HILLS;UPPER BONE SPRING SHALE	Nov	712	NA	2180	30	0	0	0	0	0
2022	[97900] RED HILLS;UPPER BONE SPRING SHALE	Dec	644	NA	2421	31	0	0	0	0	0

Production Summary Report											
API: 30-025-42154											
BROWN BEAR 36 STATE #502H											
Printed On: Tuesday, February 28 2023											
		Production					Injection				
Year	Pool	Month	Oil(BBLS)	Gas(MCF)	Water(BBLS)	Days P/I	Water(BBLS)	Co2(MCF)	Gas(MCF)	Other	Pressure
2022	[97741] WC-025 G-09 S253335K;LWR BONE SPRIN	Jul	2059	5328	3458	31	0	0	0	0	0
2022	[97741] WC-025 G-09 S253335K;LWR BONE SPRIN	Aug	1345	4675	3309	31	0	0	0	0	0
2022	[97741] WC-025 G-09 S253335K;LWR BONE SPRIN	Sep	1012	4431	3183	30	0	0	0	0	0
2022	[97741] WC-025 G-09 S253335K;LWR BONE SPRIN	Oct	1519	3856	2952	31	0	0	0	0	0
2022	[97741] WC-025 G-09 S253335K;LWR BONE SPRIN	Nov	681	4466	3223	30	0	0	0	0	0
2022	[97741] WC-025 G-09 S253335K;LWR BONE SPRIN	Dec	619	3097	3530	31	0	0	0	0	0

Production Summary Report											
API: 30-025-42153											
BROWN BEAR 36 STATE #701H											
Printed On: Tuesday, February 28 2023											
		Production					Injection				
Year	Pool	Month	Oil(BBLS)	Gas(MCF)	Water(BBLS)	Days P/I	Water(BBLS)	Co2(MCF)	Gas(MCF)	Other	Pressure
2022	[98094] BOBCAT DRAW;UPPER WOLFCAMP	Jul	1289	5330	6117	31	0	0	0	0	0
2022	[98094] BOBCAT DRAW;UPPER WOLFCAMP	Aug	1114	4859	5709	31	0	0	0	0	0
2022	[98094] BOBCAT DRAW;UPPER WOLFCAMP	Sep	1220	4311	5157	30	0	0	0	0	0
2022	[98094] BOBCAT DRAW;UPPER WOLFCAMP	Oct	1204	3560	5488	31	0	0	0	0	0
2022	[98094] BOBCAT DRAW;UPPER WOLFCAMP	Nov	1401	1646	4606	30	0	0	0	0	0
2022	[98094] BOBCAT DRAW;UPPER WOLFCAMP	Dec	1209	1252	5140	31	0	0	0	0	0

Production Summary Report											
API: 30-025-42538											
BROWN BEAR 36 STATE #702H											
Printed On: Tuesday, February 28 2023											
		Production					Injection				
Year	Pool	Month	Oil(BBLS)	Gas(MCF)	Water(BBLS)	Days P/I	Water(BBLS)	Co2(MCF)	Gas(MCF)	Other	Pressure
2022	[98094] BOBCAT DRAW;UPPER WOLFCAMP	Jul	1329	2654	5089	31	0	0	0	0	0
2022	[98094] BOBCAT DRAW;UPPER WOLFCAMP	Aug	1994	4020	5992	31	0	0	0	0	0
2022	[98094] BOBCAT DRAW;UPPER WOLFCAMP	Sep	1529	3011	5056	30	0	0	0	0	0
2022	[98094] BOBCAT DRAW;UPPER WOLFCAMP	Oct	1177	2830	3394	31	0	0	0	0	0
2022	[98094] BOBCAT DRAW;UPPER WOLFCAMP	Nov	1394	3139	3235	30	0	0	0	0	0
2022	[98094] BOBCAT DRAW;UPPER WOLFCAMP	Dec	1166	1285	3172	31	0	0	0	0	0

Production Summary Report											
API: 30-025-42539											
BROWN BEAR 36 STATE #703H											
Printed On: Tuesday, February 28 2023											
		Production					Injection				
Year	Pool	Month	Oil(BBLS)	Gas(MCF)	Water(BBLS)	Days P/I	Water(BBLS)	Co2(MCF)	Gas(MCF)	Other	Pressure
2022	[98094] BOBCAT DRAW;UPPER WOLFCAMP	Jul	1217	3509	2486	31	0	0	0	0	0
2022	[98094] BOBCAT DRAW;UPPER WOLFCAMP	Aug	1336	3454	2720	31	0	0	0	0	0
2022	[98094] BOBCAT DRAW;UPPER WOLFCAMP	Sep	1513	3255	2696	30	0	0	0	0	0
2022	[98094] BOBCAT DRAW;UPPER WOLFCAMP	Oct	1687	3360	3465	31	0	0	0	0	0
2022	[98094] BOBCAT DRAW;UPPER WOLFCAMP	Nov	1650	3576	2452	30	0	0	0	0	0
2022	[98094] BOBCAT DRAW;UPPER WOLFCAMP	Dec	1653	2857	2060	31	0	0	0	0	0

Production Summary Report API: 30-025-42839 BROWN BEAR 36 STATE #704H Printed On: Tuesday, February 28 2023											
		Production					Injection				
Year	Pool	Month	Oil(BBLS)	Gas(MCF)	Water(BBLS)	Days P/I	Water(BBLS)	Co2(MCF)	Gas(MCF)	Other	Pressure
2022	[98094] BOBCAT DRAW;UPPER WOLFCAMP	Jul	2172	5609	4223	31	0	0	0	0	0
2022	[98094] BOBCAT DRAW;UPPER WOLFCAMP	Aug	2291	5585	4144	31	0	0	0	0	0
2022	[98094] BOBCAT DRAW;UPPER WOLFCAMP	Sep	2301	5155	3819	30	0	0	0	0	0
2022	[98094] BOBCAT DRAW;UPPER WOLFCAMP	Oct	2064	4763	4320	31	0	0	0	0	0
2022	[98094] BOBCAT DRAW;UPPER WOLFCAMP	Nov	2225	4784	3999	30	0	0	0	0	0
2022	[98094] BOBCAT DRAW;UPPER WOLFCAMP	Dec	1983	3476	3994	31	0	0	0	0	0

District I
1625 N. French Dr., Hobbs, NM 88240
Phone: (575) 393-6161 Fax: (575) 393-0720
District II
811 S. First St., Artesia, NM 88210
Phone: (575) 748-1283 Fax: (575) 748-9720
District III
1000 Rio Brazos Road, Aztec, NM 87410
Phone: (505) 334-6178 Fax: (505) 334-6170
District IV
1220 S. St. Francis Dr., Santa Fe, NM 87505
Phone: (505) 476-3460 Fax: (505) 476-3462

State of New Mexico
Energy, Minerals & Natural Resources
Department
OIL CONSERVATION DIVISION
1220 South St. Francis Dr.
Santa Fe, NM 87505

FORM C-102

Revised August 1, 2011

Submit one copy to appropriate

District Office

☐ AMENDED REPORT

WELL LOCATION AND ACREAGE DEDICATION PLAT

¹ API Number 30-025-50788	² Pool Code 97900	³ Pool Name RED HILLS; UPPER BONE SPRING SHALE
⁴ Property Code 38961	⁵ Property Name BROWN BEAR 36 STATE	⁶ Well Number 102H
⁷ OGRID No. 7377	⁸ Operator Name EOG RESOURCES, INC.	⁹ Elevation 3337'

¹⁰Surface Location

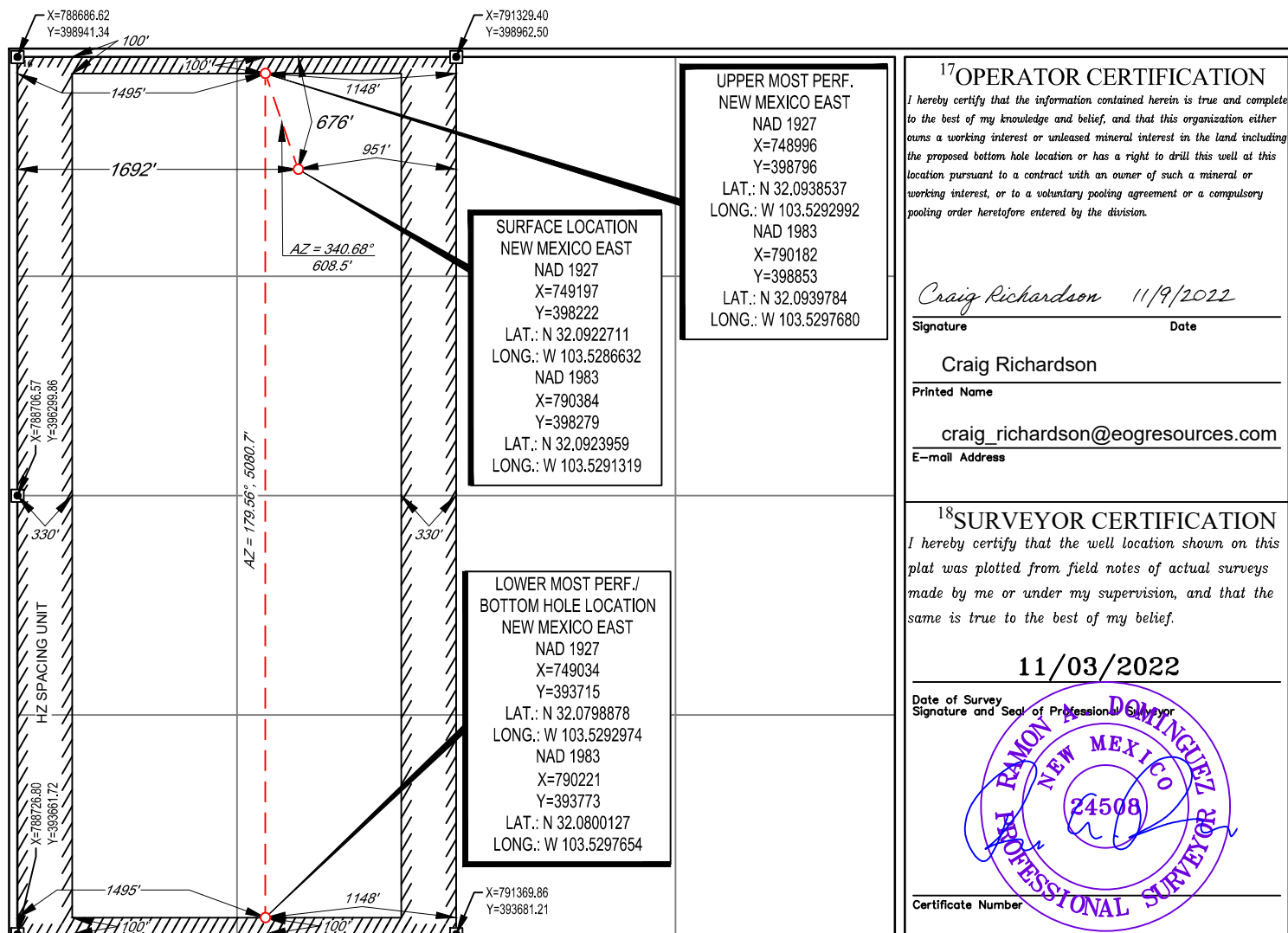
UL or lot no.	Section	Township	Range	Lot Idn	Feet from the	North/South line	Feet from the	East/West line	County
C	36	25-S	33-E	-	676'	NORTH	1692'	WEST	LEA

¹¹Bottom Hole Location If Different From Surface

UL or lot no.	Section	Township	Range	Lot Idn	Feet from the	North/South line	Feet from the	East/West line	County
N	36	25-S	33-E	-	100'	SOUTH	1495'	WEST	LEA

¹² Dedicated Acres 320.00	¹³ Joint or Infill	¹⁴ Consolidation Code	¹⁵ Order No.
--	-------------------------------	----------------------------------	-------------------------

No allowable will be assigned to this completion until all interests have been consolidated or a non-standard unit has been approved by the division.



District I
1625 N. French Dr., Hobbs, NM 88240
Phone: (575) 393-6161 Fax: (575) 393-0720
District II
811 S. First St., Artesia, NM 88210
Phone: (575) 748-1283 Fax: (575) 748-9720
District III
1000 Rio Brazos Road, Aztec, NM 87410
Phone: (505) 334-6178 Fax: (505) 334-6170
District IV
1220 S. St. Francis Dr., Santa Fe, NM 87505
Phone: (505) 476-3460 Fax: (505) 476-3462

State of New Mexico
Energy, Minerals & Natural Resources
Department
OIL CONSERVATION DIVISION
1220 South St. Francis Dr.
Santa Fe, NM 87505

FORM C-102

Revised August 1, 2011

Submit one copy to appropriate

District Office

☐ AMENDED REPORT

WELL LOCATION AND ACREAGE DEDICATION PLAT

¹ API Number 30-025-50790	² Pool Code 97900	³ Pool Name RED HILLS; UPPER BONE SPRING SHALE
⁴ Property Code 38961	⁵ Property Name BROWN BEAR 36 STATE	⁶ Well Number 201H
⁷ OGRID No. 7377	⁸ Operator Name EOG RESOURCES, INC.	⁹ Elevation 3337'

¹⁰Surface Location

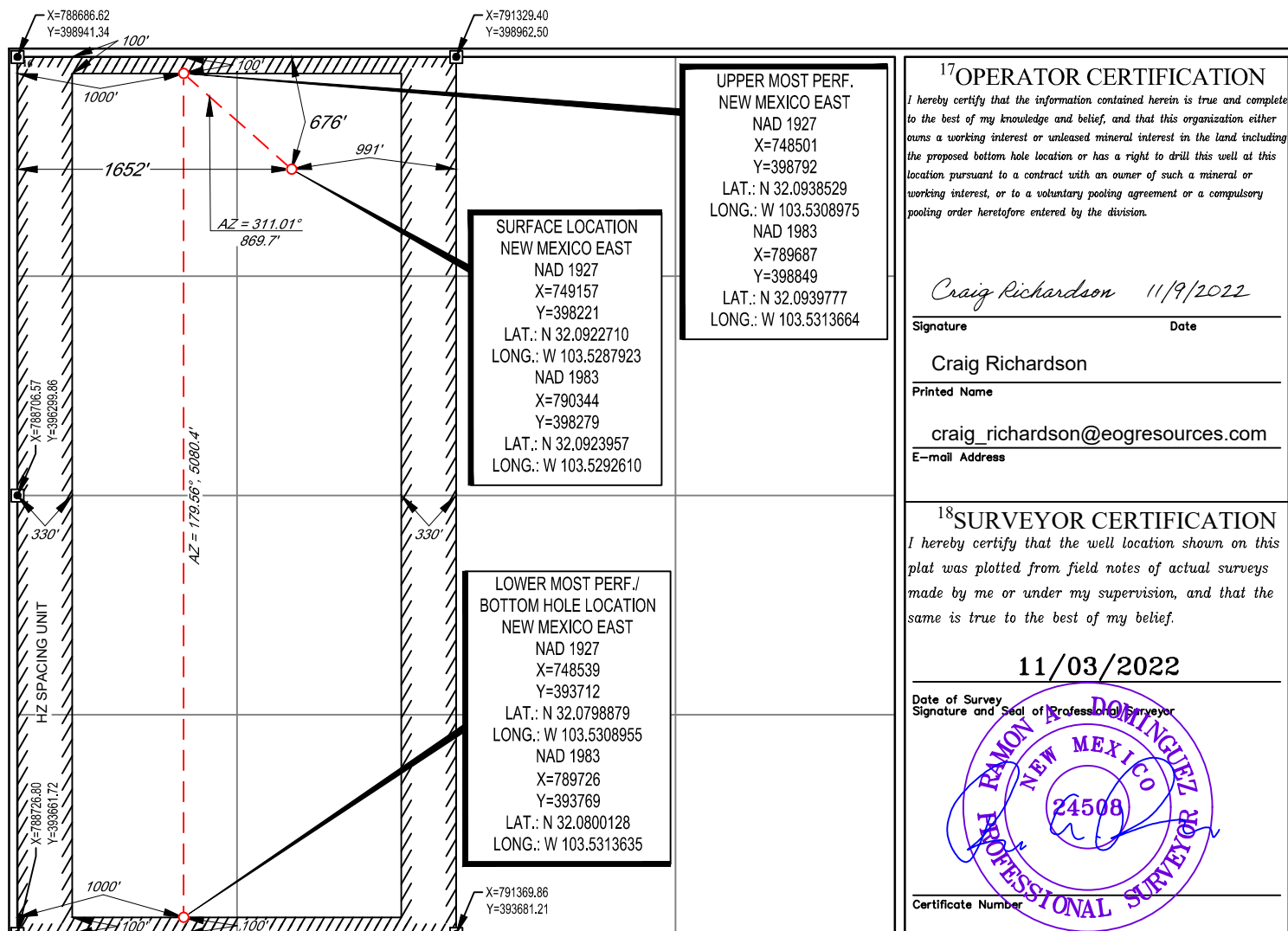
UL or lot no.	Section	Township	Range	Lot Idn	Feet from the	North/South line	Feet from the	East/West line	County
C	36	25-S	33-E	-	676'	NORTH	1652'	WEST	LEA

¹¹Bottom Hole Location If Different From Surface

UL or lot no.	Section	Township	Range	Lot Idn	Feet from the	North/South line	Feet from the	East/West line	County
M	36	25-S	33-E	-	100'	SOUTH	1000'	WEST	LEA

¹² Dedicated Acres 320.00	¹³ Joint or Infill	¹⁴ Consolidation Code	¹⁵ Order No.
--	-------------------------------	----------------------------------	-------------------------

No allowable will be assigned to this completion until all interests have been consolidated or a non-standard unit has been approved by the division.

¹⁷OPERATOR CERTIFICATION

I hereby certify that the information contained herein is true and complete to the best of my knowledge and belief, and that this organization either owns a working interest or unleased mineral interest in the land including the proposed bottom hole location or has a right to drill this well at this location pursuant to a contract with an owner of such a mineral or working interest, or to a voluntary pooling agreement or a compulsory pooling order heretofore entered by the division.

Craig Richardson 11/9/2022

Signature Date

Craig Richardson

Printed Name

craig_richardson@eogresources.com

E-mail Address

¹⁸SURVEYOR CERTIFICATION

I hereby certify that the well location shown on this plat was plotted from field notes of actual surveys made by me or under my supervision, and that the same is true to the best of my belief.

11/03/2022

Date of Survey Signature and Seal of Professional Surveyor

Professional Surveyor
24508
Certificate Number

District I
1625 N. French Dr., Hobbs, NM 88240
Phone: (575) 393-6161 Fax: (575) 393-0720
District II
811 S. First St., Artesia, NM 88210
Phone: (575) 748-1283 Fax: (575) 748-9720
District III
1000 Rio Brazos Road, Aztec, NM 87410
Phone: (505) 334-6178 Fax: (505) 334-6170
District IV
1220 S. St. Francis Dr., Santa Fe, NM 87505
Phone: (505) 476-3460 Fax: (505) 476-3462

State of New Mexico
Energy, Minerals & Natural Resources
Department
OIL CONSERVATION DIVISION
1220 South St. Francis Dr.
Santa Fe, NM 87505

FORM C-102

Revised August 1, 2011

Submit one copy to appropriate

District Office

☐ AMENDED REPORT

WELL LOCATION AND ACREAGE DEDICATION PLAT

¹ API Number 30-025-50791	² Pool Code 97900	³ Pool Name RED HILLS; UPPER BONE SPRING SHALE
⁴ Property Code 38961	⁵ Property Name BROWN BEAR 36 STATE	⁶ Well Number 202H
⁷ OGRID No. 7377	⁸ Operator Name EOG RESOURCES, INC.	⁹ Elevation 3339'

¹⁰Surface Location

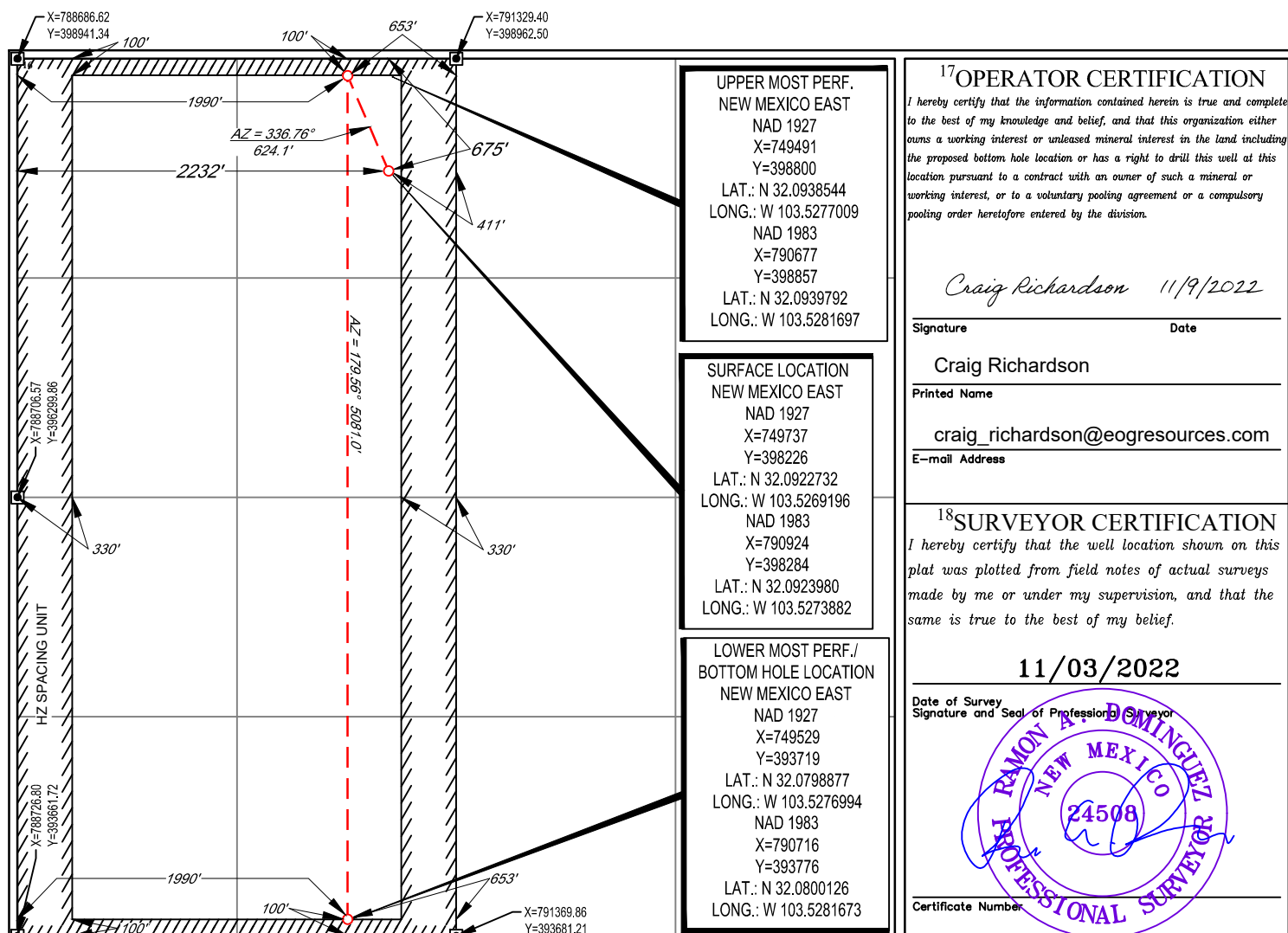
UL or lot no.	Section	Township	Range	Lot Idn	Feet from the	North/South line	Feet from the	East/West line	County
C	36	25-S	33-E	-	675'	NORTH	2232'	WEST	LEA

¹¹Bottom Hole Location If Different From Surface

UL or lot no.	Section	Township	Range	Lot Idn	Feet from the	North/South line	Feet from the	East/West line	County
N	36	25-S	33-E	-	100'	SOUTH	1990'	WEST	LEA

¹² Dedicated Acres 320.00	¹³ Joint or Infill	¹⁴ Consolidation Code	¹⁵ Order No.
--	-------------------------------	----------------------------------	-------------------------

No allowable will be assigned to this completion until all interests have been consolidated or a non-standard unit has been approved by the division.



District I
1625 N. French Dr., Hobbs, NM 88240
Phone: (575) 393-6161 Fax: (575) 393-0720

District II
811 S. First St., Artesia, NM 88210
Phone: (575) 748-1283 Fax: (575) 748-9720

District III
1000 Rio Brazos Road, Aztec, NM 87410
Phone: (505) 334-6178 Fax: (505) 334-6170

District IV
1220 S. St. Francis Dr., Santa Fe, NM 87505
Phone: (505) 476-3460 Fax: (505) 476-3462

State of New Mexico
Energy, Minerals & Natural Resources
Department
OIL CONSERVATION DIVISION
1220 South St. Francis Dr.
Santa Fe, NM 87505

FORM C-102

Revised August 1, 2011

Submit one copy to appropriate

District Office

AMENDED REPORT

WELL LOCATION AND ACREAGE DEDICATION PLAT

¹ API Number 30-025- 50792	² Pool Code 97741	³ Pool Name WILDCAT G-09 S253335K; LOWER BONE SPRING
⁴ Property Code 38961	⁵ Property Name BROWN BEAR 36 STATE	
⁷ OGRID No. 7377	⁸ Operator Name EOG RESOURCES, INC.	⁶ Well Number 301H
		⁹ Elevation 3337'

¹⁰Surface Location

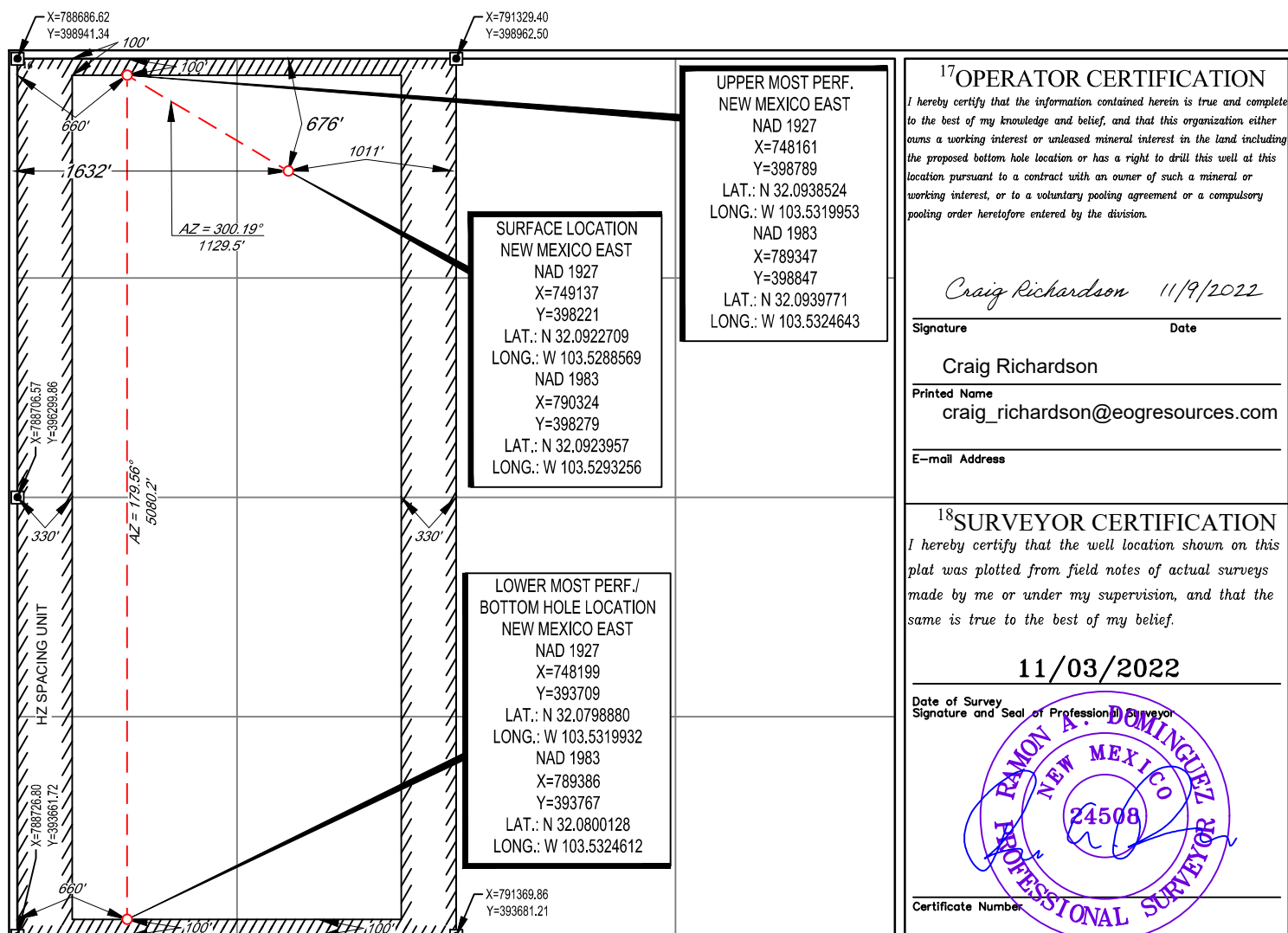
UL or lot no.	Section	Township	Range	Lot Idn	Feet from the	North/South line	Feet from the	East/West line	County
C	36	25-S	33-E	—	676'	NORTH	1632'	WEST	LEA

¹¹Bottom Hole Location If Different From Surface

UL or lot no.	Section	Township	Range	Lot Idn	Feet from the	North/South line	Feet from the	East/West line	County
M	36	25-S	33-E	-	100'	SOUTH	660'	WEST	LEA

¹² Dedicated Acres 320.00	¹³ Joint or Infill	¹⁴ Consolidation Code	¹⁵ Order No.
--	-------------------------------	----------------------------------	-------------------------

No allowable will be assigned to this completion until all interests have been consolidated or a non-standard unit has been approved by the division.



District I
1625 N. French Dr., Hobbs, NM 88240
Phone: (575) 393-6161 Fax: (575) 393-0720
District II
811 S. First St., Artesia, NM 88210
Phone: (575) 748-1283 Fax: (575) 748-9720
District III
1000 Rio Brazos Road, Aztec, NM 87410
Phone: (505) 334-6178 Fax: (505) 334-6170
District IV
1220 S. St. Francis Dr., Santa Fe, NM 87505
Phone: (505) 476-3460 Fax: (505) 476-3462

State of New Mexico
Energy, Minerals & Natural Resources
Department
OIL CONSERVATION DIVISION
1220 South St. Francis Dr.
Santa Fe, NM 87505

FORM C-102

Revised August 1, 2011

Submit one copy to appropriate

District Office

☐ AMENDED REPORT

WELL LOCATION AND ACREAGE DEDICATION PLAT

¹ API Number 30-025- 50793		² Pool Code 97741	³ Pool Name WILDCAT G-09 S253335K;LOWER BONE SPRING
⁴ Property Code 38961	⁵ Property Name BROWN BEAR 36 STATE		⁶ Well Number 302H
⁷ OGRID No. 7377	⁸ Operator Name EOG RESOURCES, INC.		⁹ Elevation 3339'

¹⁰Surface Location

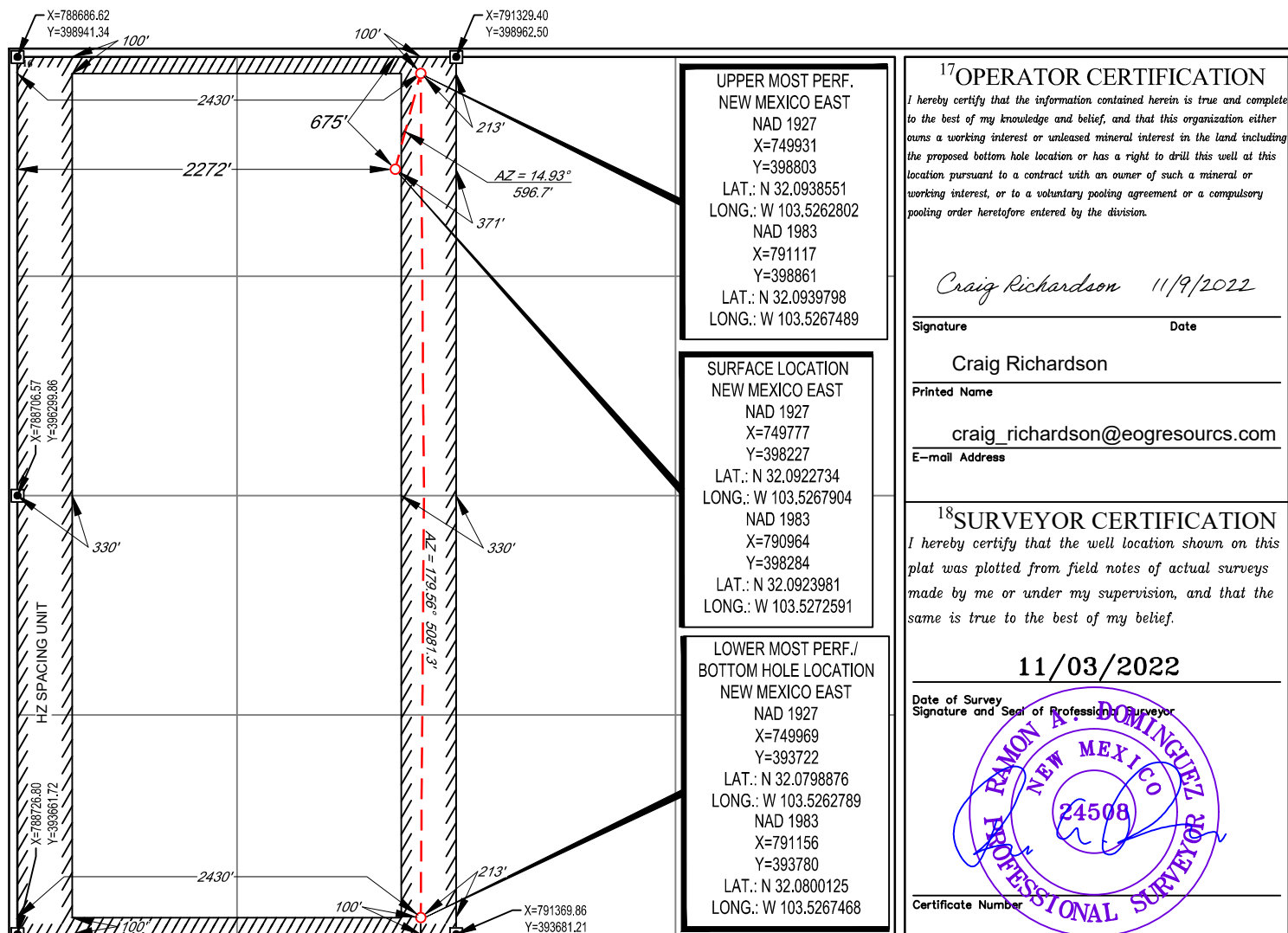
UL or lot no.	Section	Township	Range	Lot Idn	Feet from the	North/South line	Feet from the	East/West line	County
C	36	25-S	33-E	-	675'	NORTH	2272'	WEST	LEA

¹¹Bottom Hole Location If Different From Surface

UL or lot no.	Section	Township	Range	Lot Idn	Feet from the	North/South line	Feet from the	East/West line	County
N	36	25-S	33-E	-	100'	SOUTH	2430'	WEST	LEA

¹² Dedicated Acres 320.00	¹³ Joint or Infill	¹⁴ Consolidation Code	¹⁵ Order No.
--	-------------------------------	----------------------------------	-------------------------

No allowable will be assigned to this completion until all interests have been consolidated or a non-standard unit has been approved by the division.



District I
1625 N. French Dr., Hobbs, NM 88240
Phone: (575) 393-6161 Fax: (575) 393-0720
District II
811 S. First St., Artesia, NM 88210
Phone: (575) 748-1283 Fax: (575) 748-9720
District III
1000 Rio Brazos Road, Aztec, NM 87410
Phone: (505) 334-6178 Fax: (505) 334-6170
District IV
1220 S. St. Francis Dr., Santa Fe, NM 87505
Phone: (505) 476-3460 Fax: (505) 476-3462

State of New Mexico
Energy, Minerals & Natural Resources
Department
OIL CONSERVATION DIVISION
1220 South St. Francis Dr.
Santa Fe, NM 87505

FORM C-102

Revised August 1, 2011

Submit one copy to appropriate

District Office

☐ AMENDED REPORT

WELL LOCATION AND ACREAGE DEDICATION PLAT

¹ API Number 30-025- 50794	² Pool Code 97741	³ Pool Name WILDCAT G-09 S253335K; LOWER BONE SPRING
⁴ Property Code 38961	⁵ Property Name BROWN BEAR 36 STATE	⁶ Well Number 401H
⁷ OGRID No. 7377	⁸ Operator Name EOG RESOURCES, INC.	⁹ Elevation 3339'

¹⁰Surface Location


UL or lot no.	Section	Township	Range	Lot Idn	Feet from the	North/South line	Feet from the	East/West line	County
C	36	25-S	33-E	-	675'	NORTH	2212'	WEST	LEA

¹¹Bottom Hole Location If Different From Surface

UL or lot no.	Section	Township	Range	Lot Idn	Feet from the	North/South line	Feet from the	East/West line	County
N	36	25-S	33-E	-	100'	SOUTH	1790'	WEST	LEA

¹² Dedicated Acres 320.00	¹³ Joint or Infill	¹⁴ Consolidation Code	¹⁵ Order No.
--	-------------------------------	----------------------------------	-------------------------

No allowable will be assigned to this completion until all interests have been consolidated or a non-standard unit has been approved by the division.



District I
1625 N. French Dr., Hobbs, NM 88240
Phone: (575) 393-6161 Fax: (575) 393-0720
District II
811 S. First St., Artesia, NM 88210
Phone: (575) 748-1283 Fax: (575) 748-9720
District III
1000 Rio Brazos Road, Aztec, NM 87410
Phone: (505) 334-6178 Fax: (505) 334-6170
District IV
1220 S. St. Francis Dr., Santa Fe, NM 87505
Phone: (505) 476-3460 Fax: (505) 476-3462

State of New Mexico
Energy, Minerals & Natural Resources
Department
OIL CONSERVATION DIVISION
1220 South St. Francis Dr.
Santa Fe, NM 87505

FORM C-102

Revised August 1, 2011

Submit one copy to appropriate

District Office

☐ AMENDED REPORT

WELL LOCATION AND ACREAGE DEDICATION PLAT

¹ API Number 30-025- 50795	² Pool Code 97741	³ Pool Name WILDCAT G-09 S253335K;LOWER BONE SPRING
⁴ Property Code 38961	⁵ Property Name BROWN BEAR 36 STATE	⁶ Well Number 504H
⁷ OGRID No. 7377	⁸ Operator Name EOG RESOURCES, INC.	⁹ Elevation 3337'

¹⁰Surface Location

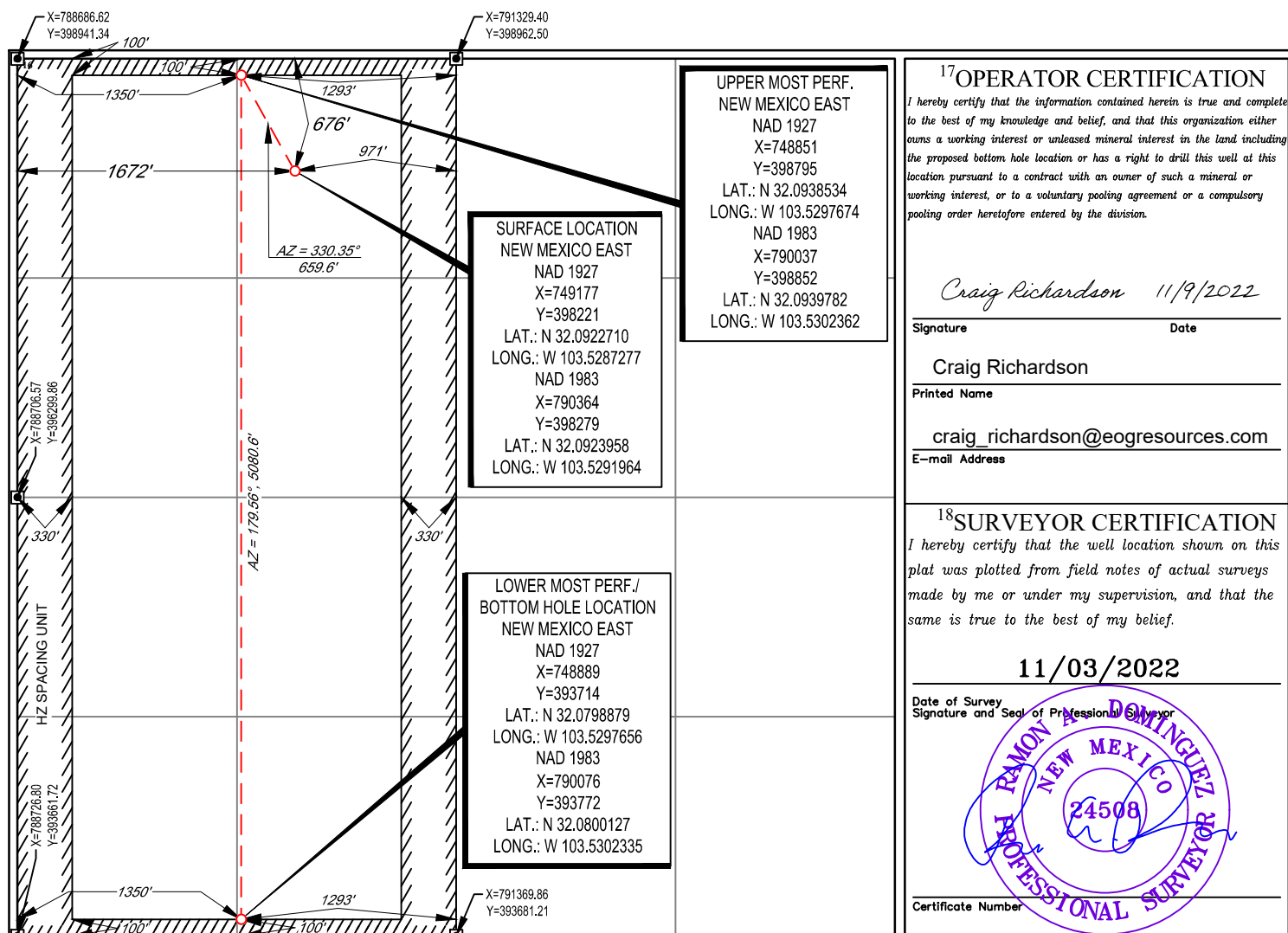
UL or lot no.	Section	Township	Range	Lot Idn	Feet from the	North/South line	Feet from the	East/West line	County
C	36	25-S	33-E	-	676'	NORTH	1672'	WEST	LEA

¹¹Bottom Hole Location If Different From Surface

UL or lot no.	Section	Township	Range	Lot Idn	Feet from the	North/South line	Feet from the	East/West line	County
N	36	25-S	33-E	-	100'	SOUTH	1350'	WEST	LEA

¹² Dedicated Acres 320.00	¹³ Joint or Infill	¹⁴ Consolidation Code	¹⁵ Order No.
--	-------------------------------	----------------------------------	-------------------------

No allowable will be assigned to this completion until all interests have been consolidated or a non-standard unit has been approved by the division.



District I
1625 N. French Dr., Hobbs, NM 88240
Phone: (575) 393-6161 Fax: (575) 393-0720
District II
811 S. First St., Artesia, NM 88210
Phone: (575) 748-1283 Fax: (575) 748-9720
District III
1000 Rio Brazos Road, Aztec, NM 87410
Phone: (505) 334-6178 Fax: (505) 334-6170
District IV
1220 S. St. Francis Dr., Santa Fe, NM 87505
Phone: (505) 476-3460 Fax: (505) 476-3462

State of New Mexico
Energy, Minerals & Natural Resources
Department
OIL CONSERVATION DIVISION
1220 South St. Francis Dr.
Santa Fe, NM 87505

FORM C-102

Revised August 1, 2011

Submit one copy to appropriate

District Office

☐ AMENDED REPORT

WELL LOCATION AND ACREAGE DEDICATION PLAT

¹ API Number 30-025- 50796	² Pool Code 97741	³ Pool Name WC-025 G-09 S253335K; LOWER BONE SPRING
⁴ Property Code 38961	⁵ Property Name BROWN BEAR 36 STATE	⁶ Well Number 505H
⁷ OGRID No. 7377	⁸ Operator Name EOG RESOURCES, INC.	⁹ Elevation 3339'

¹⁰Surface Location

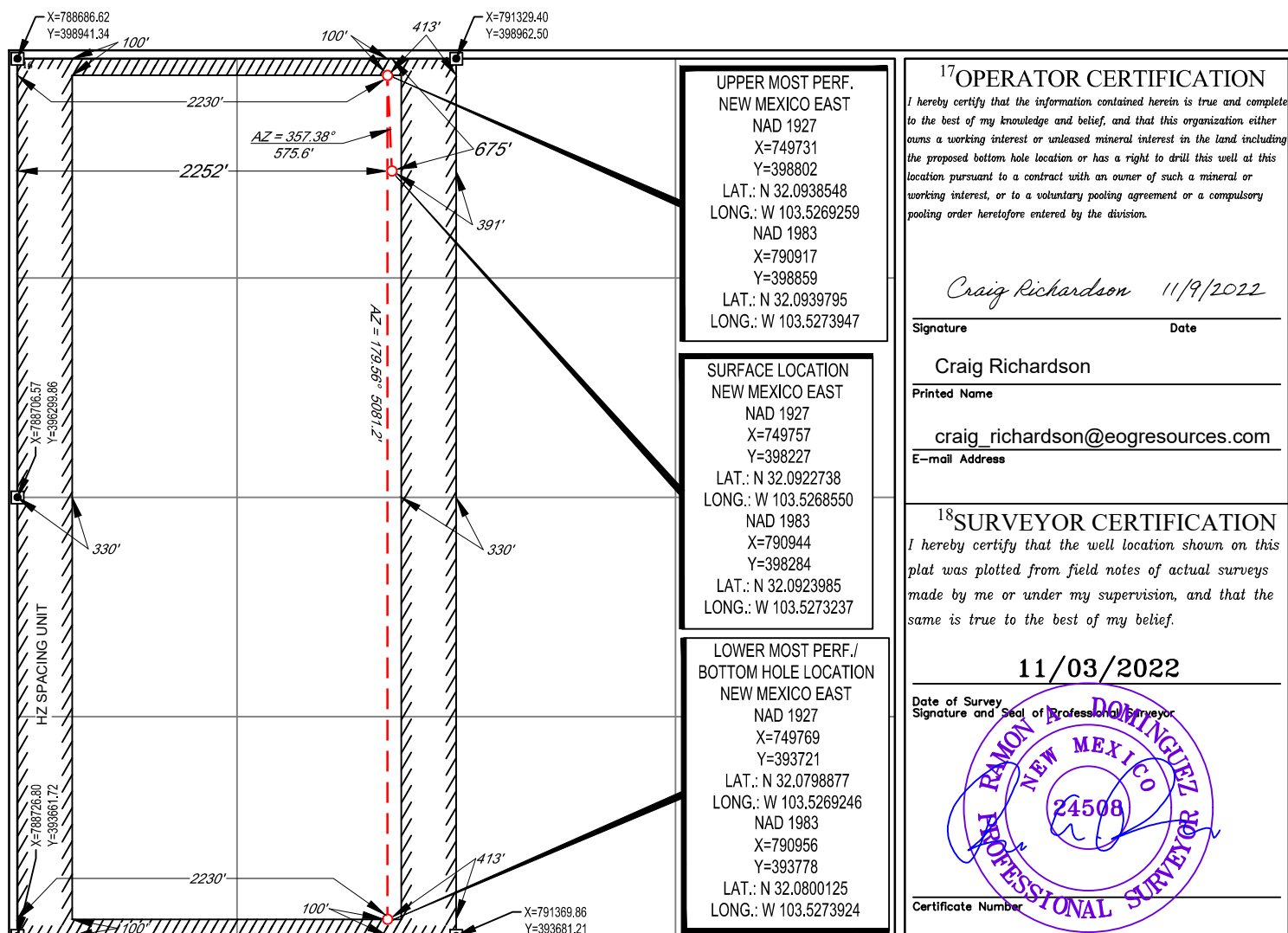
UL or lot no.	Section	Township	Range	Lot Idn	Feet from the	North/South line	Feet from the	East/West line	County
C	36	25-S	33-E	-	675'	NORTH	2252'	WEST	LEA

¹¹Bottom Hole Location If Different From Surface

UL or lot no.	Section	Township	Range	Lot Idn	Feet from the	North/South line	Feet from the	East/West line	County
N	36	25-S	33-E	-	100'	SOUTH	2230'	WEST	LEA

¹² Dedicated Acres 320.00	¹³ Joint or Infill	¹⁴ Consolidation Code	¹⁵ Order No.
--	-------------------------------	----------------------------------	-------------------------

No allowable will be assigned to this completion until all interests have been consolidated or a non-standard unit has been approved by the division.



District I
1625 N. French Dr., Hobbs, NM 88240
Phone: (575) 393-6161 Fax: (575) 393-0720
District II
811 S. First St., Artesia, NM 88210
Phone: (575) 748-1283 Fax: (575) 748-9720
District III
1000 Rio Brazos Road, Aztec, NM 87410
Phone: (505) 334-6178 Fax: (505) 334-6179
District IV
1220 S. St. Francis Dr., Santa Fe, NM 87505
Phone: (505) 476-3460 Fax: (505) 476-3462

HOBBS OCT 14 2012
RECEIVED

State of New Mexico
Energy, Minerals & Natural Resources
Department
OIL CONSERVATION DIVISION
1220 South St. Francis Dr.
Santa Fe, NM 87505

FORM C-102

Revised August 1, 2011

Submit one copy to appropriate

District Office

☐ AMENDED REPORT

WELL LOCATION AND ACREAGE DEDICATION PLAT

¹ API Number 30-025-40368	² Pool Code 97900	³ Pool Name WC Red Hills; Bone Spring Upper Shale
⁴ Property Code 38965	⁵ Property Name BLACK BEAR 36 STATE	⁶ Well Number #1H
⁷ GRID No. 7377	⁸ Operator Name EOG RESOURCES, INC.	⁹ Elevation 3321.7'

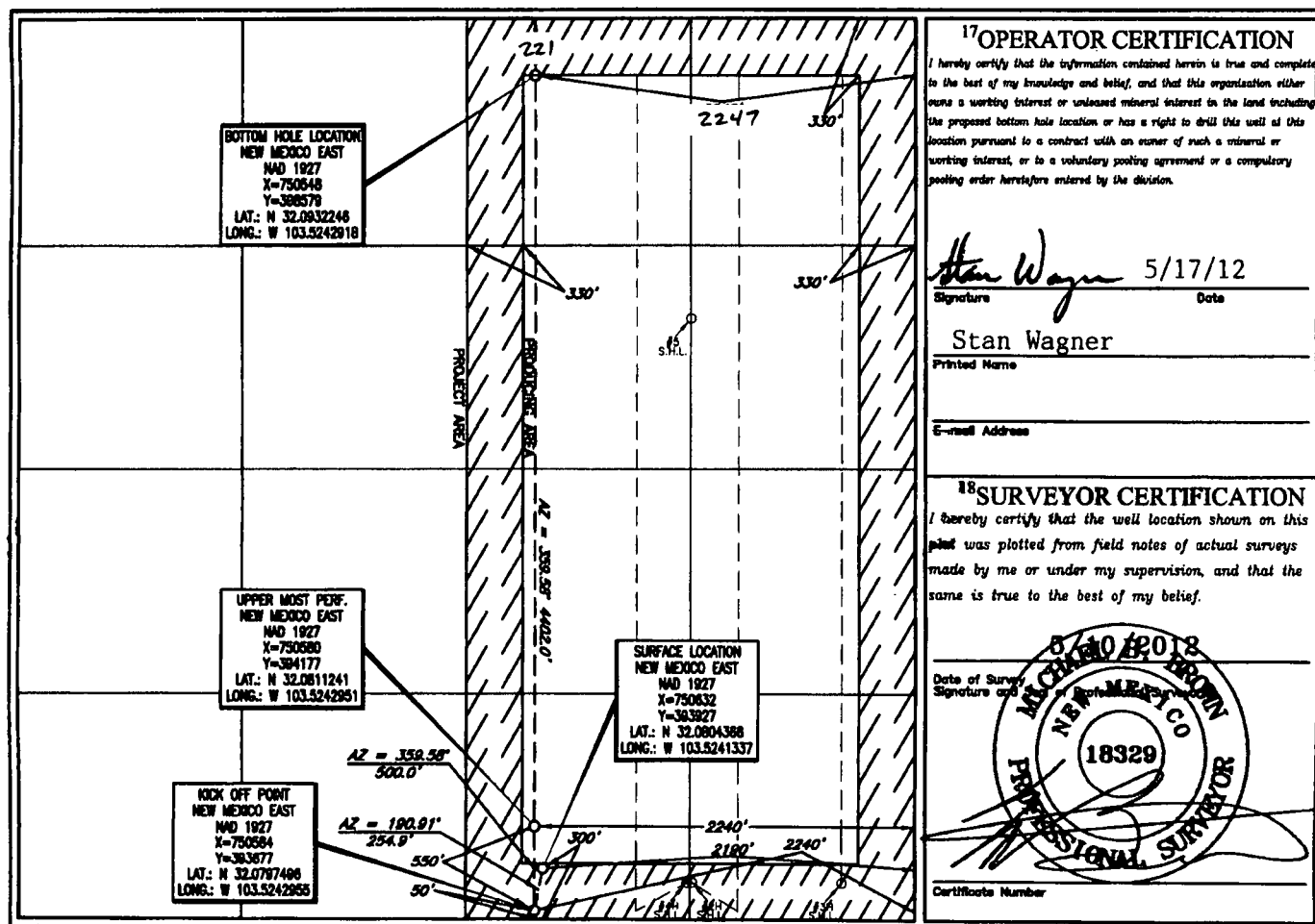
¹⁰Surface Location

UL or lot no.	Section	Township	Range	Lot Idn	Feet from the	North/South line	Feet from the	East/West line	County
0	36	25-S	33-E	-	300'	SOUTH	2190'	EAST	LEA

UL or lot no.	Section	Township	Range	Lot Idn	Feet from the	North/South line	Feet from the	East/West line	County
B	36	25-S	33-E	-	221'	NORTH	2247'	EAST	LEA

¹¹ Dedicated Acres 320	¹² Joint or Infill	¹³ Consolidation Code	¹⁴ Order No. 5060	¹⁵ Survey No. 2282
--------------------------------------	-------------------------------	----------------------------------	---------------------------------	----------------------------------

No allowable will be assigned to this completion until all interests have been consolidated or a non-standard unit has been approved by the division.

¹⁷OPERATOR CERTIFICATION

I hereby certify that the information contained herein is true and complete to the best of my knowledge and belief, and that this organization either owns a working interest or undivided mineral interest in the land including the proposed bottom hole location or has a right to drill this well at this location pursuant to a contract with an owner of such a mineral or working interest, or to a voluntary pooling agreement or a compulsory pooling order heretofore entered by the division.

Stan Wagner 5/17/12
Signature Date

Stan Wagner
Printed Name

E-mail Address

¹⁸SURVEYOR CERTIFICATION

I hereby certify that the well location shown on this plat was plotted from field notes of actual surveys made by me or under my supervision, and that the same is true to the best of my belief.

Date of Survey
Signature

5/10/2012
MICHAEL A. BROWN
NEW MEXICO
18329
PROFESSIONAL SURVEYOR
Certificate Number

District I
1625 N. French Dr., Hobbs, NM 88240
Phone: (575) 393-6161 Fax: (575) 393-0786
District II
811 S. First St., Artesia, NM 88210
Phone: (575) 748-1283 Fax: (575) 748-9720
District III
1000 Rio Brazos Road, Aztec, NM 87410
Phone: (505) 334-6178 Fax: (505) 334-6170
District IV
1220 S. St. Francis Dr., Santa Fe, NM 87505
Phone: (505) 476-3460 Fax: (505) 476-3462

State of New Mexico
Energy, Minerals & Natural Resources
Department
OIL CONSERVATION DIVISION
1220 South St. Francis Dr.
Santa Fe, NM 87505

FORM C-102

Revised August 1, 2011

Submit one copy to appropriate

District Office

☐ AMENDED REPORT

WELL LOCATION AND ACREAGE DEDICATION PLAT

¹ API Number 30-025-40369	² Pool Code 97900	³ Pool Name WC Red Hills; Bone Spring Upper Shale
⁴ Property Code 38965	⁵ Property Name BLACK BEAR 36 STATE	⁶ Well Number #2H
⁷ OGRID No. 7377	⁸ Operator Name EOG RESOURCES, INC.	⁹ Elevation 3323.9'

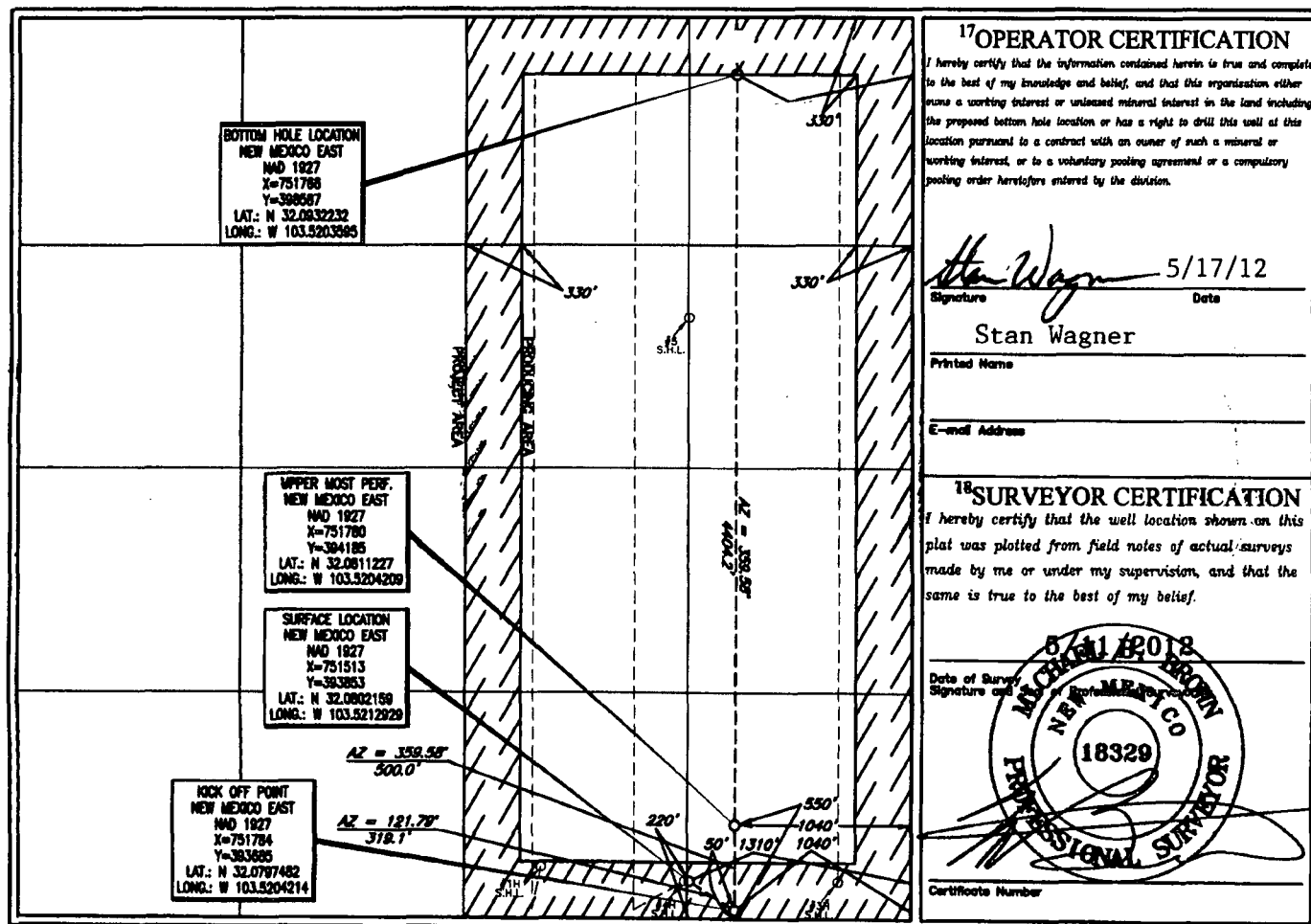
¹⁰Surface Location

UL or lot no.	Section	Township	Range	Lot Idn	Feet from the	North/South line	Feet from the	East/West line	County
P	36	25-S	33-E	-	220'	SOUTH	1310'	EAST	LEA

UL or lot no.	Section	Township	Range	Lot Idn	Feet from the	North/South line	Feet from the	East/West line	County
A	36	25-S	33-E	-	230'	NORTH	1028'	EAST	LEA

¹¹ Dedicated Acres 320	¹² Joint or Infill	¹³ Consolidation Code	¹⁴ Order No. <i>5066</i>	<i>1062</i>
--------------------------------------	-------------------------------	----------------------------------	-------------------------------------	-------------

No allowable will be assigned to this completion until all interests have been consolidated or a non-standard unit has been approved by the division.



District I
1625 N. French Dr., Hobbs, NM 88240
Phone: (575) 393-6161 Fax: (575) 393-0720
District II
811 S. First St., Artesia, NM 88210
Phone: (575) 748-1283 Fax: (575) 748-9720
District III
1000 Rio Brazos Road, Aztec, NM 87410
Phone: (505) 334-6178 Fax: (505) 334-6170
District IV
1220 S. St. Francis Dr., Santa Fe, NM 87505
Phone: (505) 476-3460 Fax: (505) 476-3462

State of New Mexico
HOBBS Energy, Minerals & Natural Resources
Department
DEC 21 2011 CONSERVATION DIVISION
1220 South St. Francis Dr.
Sante Fe, NM 87505

FORM C-102

Revised August 1, 2011

Submit one copy to appropriate

District Office

☐ AMENDED REPORT

RECEIVED

WELL LOCATION AND ACREAGE DEDICATION PLAT

¹ API Number 30-025-40370	² Pool Code 97900	³ Pool Name WC Red Hills; Bone Spring Upper Shale
⁴ Property Code 38965	⁵ Property Name BLACK BEAR 36 STATE	⁶ Well Number #3H
⁷ GRID No. 7377	⁸ Operator Name EOG RESOURCES, INC.	⁹ Elevation 3323.0'

¹⁰Surface Location

UL or lot no.	Section	Township	Range	Lot Idn	Feet from the	North/South line	Feet from the	East/West line	County
P	36	25-S	33-E	-	220'	SOUTH	430'	EAST	LEA

UL or lot no.	Section	Township	Range	Lot Idn	Feet from the	North/South line	Feet from the	East/West line	County
A	36	25-S	33-E	-	231'	NORTH	434'	EAST	LEA
¹¹ Dedicated Acres 320	¹² Joint or Infill	¹³ Consolidation Code	¹⁴ Order No. 5055				471		

No allowable will be assigned to this completion until all interests have been consolidated or a non-standard unit has been approved by the division.

	17 OPERATOR CERTIFICATION I hereby certify that the information contained herein is true and complete to the best of my knowledge and belief, and that this organization either owns a working interest or unleased mineral interest in the land including the proposed bottom hole location or has a right to drill this well at this location pursuant to a contract with an owner of such a mineral or working interest, or to a voluntary pooling agreement or a compulsory pooling order heretofore entered by the division. Signature: <u>Stan Wagner</u> Date: <u>5/17/12</u> Printed Name: <u>Stan Wagner</u> E-mail Address: _____
	18 SURVEYOR CERTIFICATION I hereby certify that the well location shown on this plat was plotted from field notes of actual surveys made by me or under my supervision, and that the same is true to the best of my belief. Date of Survey: <u>5/17/2012</u> Signature: <u>[Signature]</u> Certificate Number: <u>18329</u>
	BOTTOM HOLE LOCATION NEW MEXICO EAST NAD 1927 X=732358 Y=398595 LAT.: N 32.0832313 LONG.: W 103.5184474 UPPER MOST POINT NEW MEXICO EAST NAD 1927 X=732360 Y=3984140 LAT.: N 32.0810115 LONG.: W 103.5184518 SURFACE LOCATION NEW MEXICO EAST NAD 1927 X=732393 Y=393859 LAT.: N 32.0802148 LONG.: W 103.5184518

District I
1625 N. French Dr., Hobbs, NM 88240
Phone: (575) 393-6161 Fax: (575) 393-0720

District II
811 S. First St., Artesia, NM 88210
Phone: (575) 748-1283 Fax: (575) 748-9720

District III
1000 Rio Brazos Road, Aztec, NM 87410
Phone: (505) 334-6178 Fax: (505) 334-6170

District IV
1220 S. St. Francis Dr., Santa Fe, NM 87505
Phone: (505) 476-3460 Fax: (505) 476-3462

State of New Mexico
Energy, Minerals & Natural Resources
Department
OIL CONSERVATION DIVISION
1220 South St. Francis Dr.
Sante Fe, NM 87505

FORM C-102

Revised August 1, 2011

Submit one copy to appropriate

District Office

☐ **AMENDED REPORT**

WELL LOCATION AND ACREAGE DEDICATION PLAT

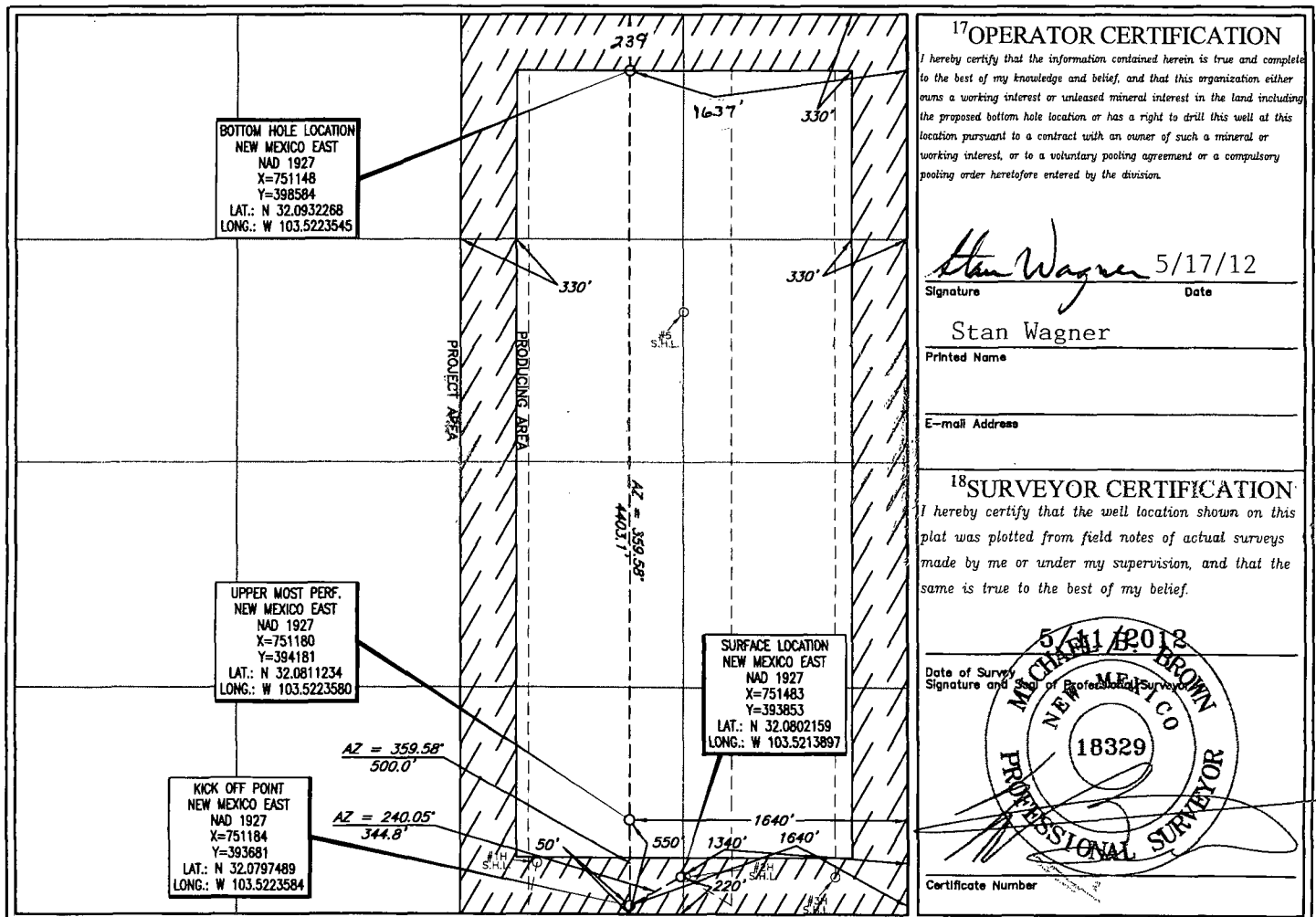
¹ API Number 30-025-40580		² Pool Code 97900	³ Pool Name WC Red Hills; Bone Spring Upper Shale
⁴ Property Code 38965	⁵ Property Name BLACK BEAR 36 STATE		⁶ Well Number #4H
⁷ OGRID No. 7377	⁸ Operator Name EOG RESOURCES, INC.		⁹ Elevation 3323.9'

¹⁰Surface Location

UL or lot no.	Section	Township	Range	Lot Idn	Feet from the	North/South line	Feet from the	East/West line	County
0	36	25-S	33-E	-	220'	SOUTH	1340'	EAST	LEA

UL or lot no. B	Section 36	Township 25-S	Range 33-E	Lot Idn -	Feet from the 239	North/South line NORTH S	Feet from the 1637	East/West line EAST	County LEA
¹² Dedicated Acres 320	¹³ Joint or Infill		¹⁴ Consolidation Code		¹⁵ Order No. 5044				
1671									

No allowable will be assigned to this completion until all interests have been consolidated or a non-standard unit has been approved by the division.



District I
1625 N. French Dr., Hobbs, NM 88240
Phone: (575) 393-6161 Fax: (575) 748-0720
District II
811 S. First St., Artesia, NM 88210
Phone: (575) 748-1283 Fax: (575) 748-9720
District III
1000 Rio Brazos Road, Aztec, NM 87410
Phone: (505) 334-6178 Fax: (505) 334-6170
District IV
1220 S. St. Francis Dr., Santa Fe, NM 87505
Phone: (505) 476-3460 Fax: (505) 476-3462

State of New Mexico
Energy, Minerals & Natural Resources
Department
OIL CONSERVATION DIVISION
1220 South St. Francis Dr.
Santa Fe, NM 87505

HC3

AUG 5 2017

RECEIVED

FORM C-102

Revised August 1, 2011

Submit one copy to appropriate

District Office

AMENDED REPORT

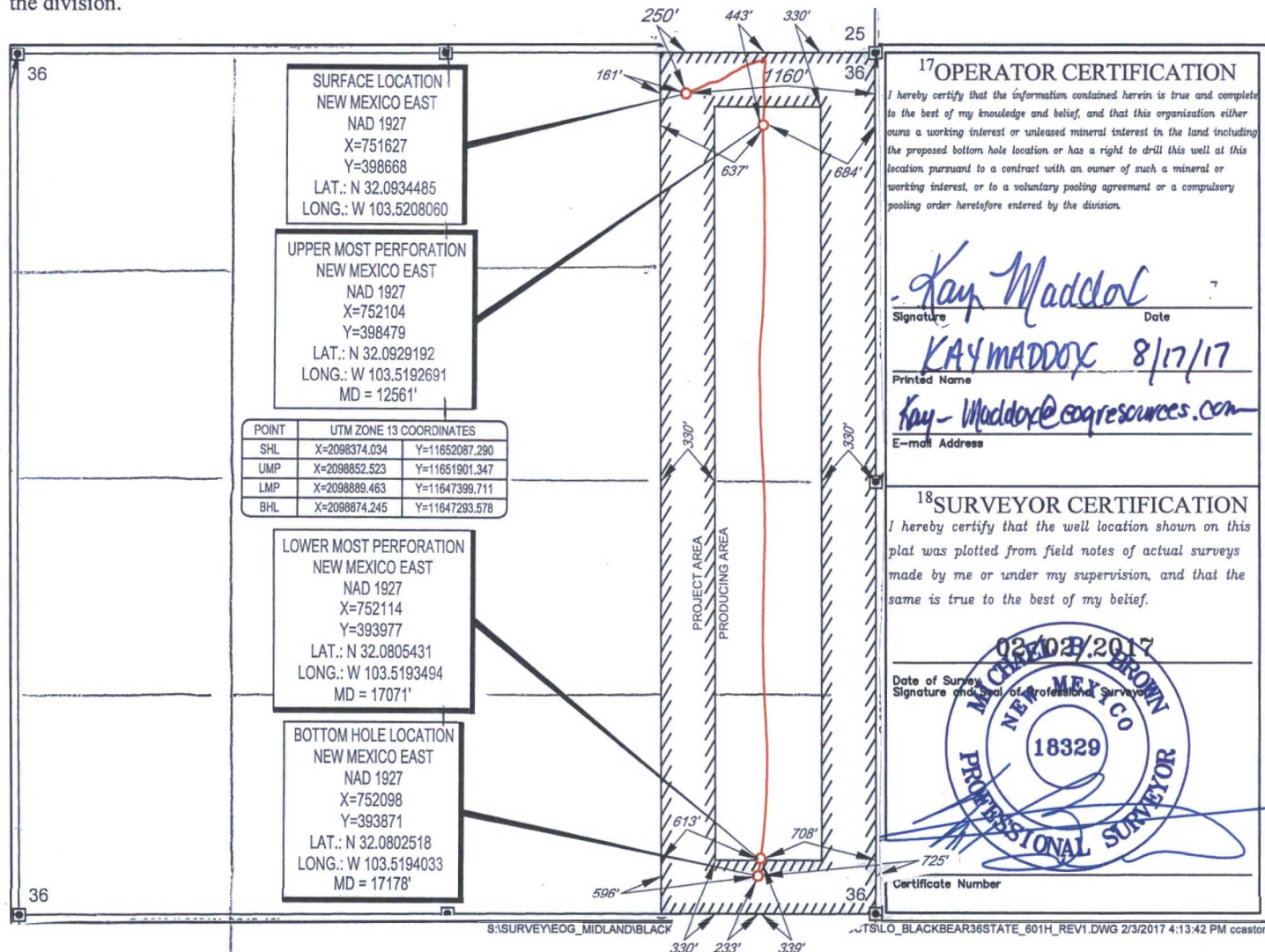
WELL LOCATION AND ACREAGE DEDICATION PLAT

¹ API Number 30-025- 43583	² Pool Code 97903	³ Pool Name WC-025 G-08 S253235G; Lower Bone Spring
⁴ Property Code 38965	⁵ Property Name BLACK BEAR 36 STATE	⁶ Well Number #601H
⁷ OGRID No. 7377	⁸ Operator Name EOG RESOURCES, INC.	⁹ Elevation 3328'

¹⁰ Surface Location									
UL or lot no.	Section	Township	Range	Lot Idn	Feet from the	North/South line	Feet from the	East/West line	County
A	36	25-S	33-E	-	250'	NORTH	1160'	EAST	LEA

UL or lot no.	Section	Township	Range	Lot Idn	Feet from the	North/South line	Feet from the	East/West line	County
P	36	25-S	33-E	-	233	SOUTH	725	EAST	LEA
¹² Dedicated Acres 160.00			¹³ Joint or Infill		¹⁴ Consolidation Code		¹⁵ Order No.		

No allowable will be assigned to this completion until all interests have been consolidated or a non-standard unit has been approved by the division.



District I
1625 N. French Dr., Hobbs, NM 88240
Phone: (575) 393-6161 Fax: (575) 393-0720
District II
811 S. First St., Artesia, NM 88210
Phone: (575) 748-1283 Fax: (575) 748-9720
District III
1000 Rio Brazos Road, Aztec, NM 87410
Phone: (505) 334-6178 Fax: (505) 334-6170
District IV
1220 S. St. Francis Dr., Santa Fe, NM 87505
Phone: (505) 476-3460 Fax: (505) 476-3462

State of New Mexico
Energy, Minerals & Natural Resources
Department
OIL CONSERVATION DIVISION
1220 South St. Francis Dr.
Santa Fe, NM 87505

FORM C-102

Revised August 1, 2011

Submit one copy to appropriate

District Office

☐ AMENDED REPORT

WELL LOCATION AND ACREAGE DEDICATION PLAT

¹ API Number 30-025- 43006	² Pool Code 98094	³ Pool Name WC-025 G-09 S253336D; Upper Wolfcamp
⁴ Property Code 38965	⁵ Property Name BLACK BEAR 36 STATE	⁶ Well Number #701H
⁷ OGRID No. 7377	⁸ Operator Name EOG RESOURCES, INC.	⁹ Elevation 3334'

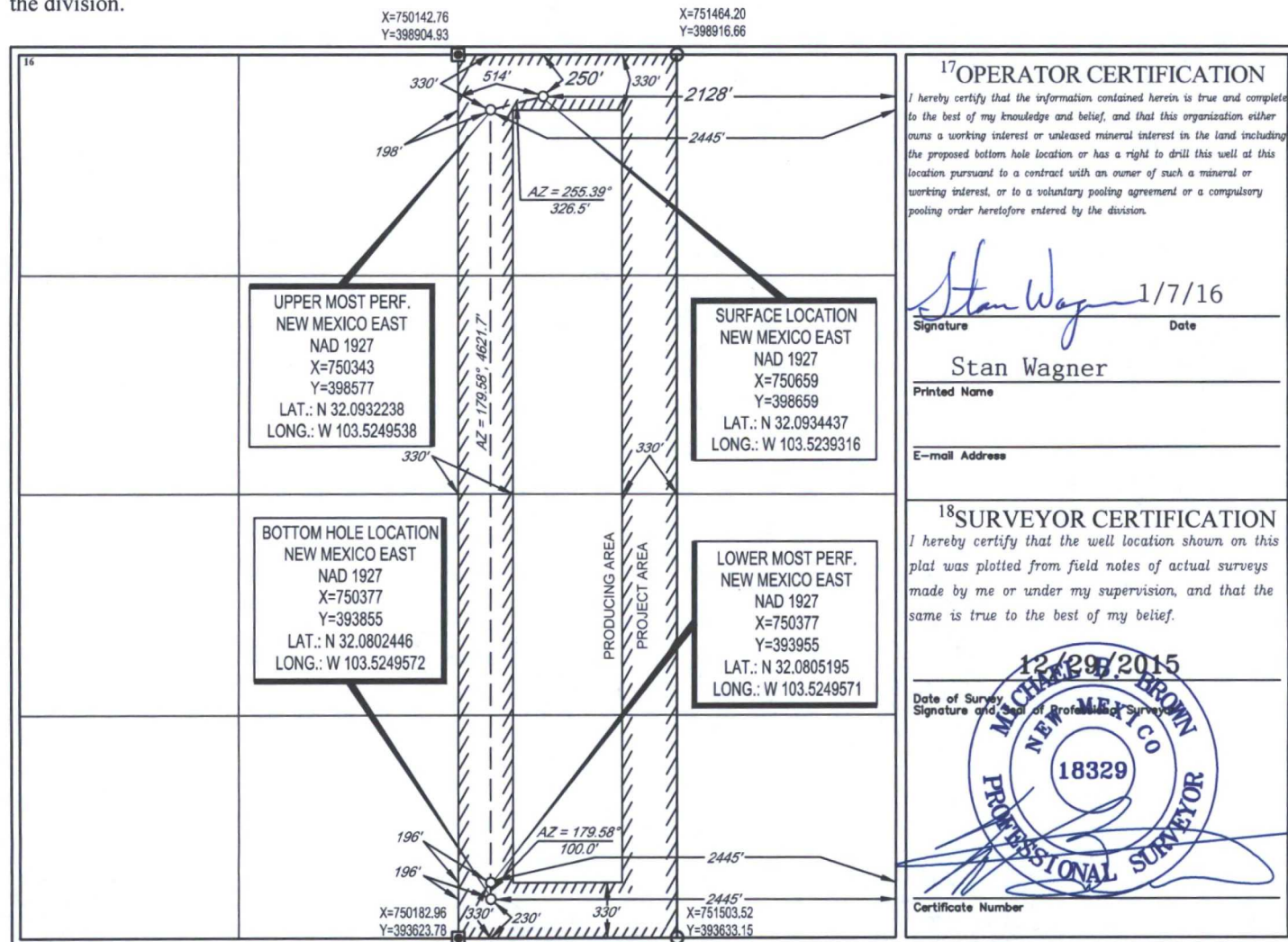
¹⁰Surface Location

UL or lot no.	Section	Township	Range	Lot Idn	Feet from the	North/South line	Feet from the	East/West line	County
B	36	25-S	33-E	-	250'	NORTH	2128'	EAST	LEA

UL or lot no.	Section	Township	Range	Lot Idn	Feet from the	North/South line	Feet from the	East/West line	County
0	36	25-S	33-E	-	224	SOUTH	2489	EAST	LEA

¹² Dedicated Acres 160.00	¹³ Joint or Infill	¹⁴ Consolidation Code	¹⁵ Order No.
---	-------------------------------	----------------------------------	-------------------------

No allowable will be assigned to this completion until all interests have been consolidated or a non-standard unit has been approved by the division.

¹⁷OPERATOR CERTIFICATION

I hereby certify that the information contained herein is true and complete to the best of my knowledge and belief, and that this organization either owns a working interest or unleased mineral interest in the land including the proposed bottom hole location or has a right to drill this well at this location pursuant to a contract with an owner of such a mineral or working interest, or to a voluntary pooling agreement or a compulsory pooling order heretofore entered by the division.

Stan Wagner 1/7/16
Signature Date

Stan Wagner
Printed Name

E-mail Address

¹⁸SURVEYOR CERTIFICATION

I hereby certify that the well location shown on this plat was plotted from field notes of actual surveys made by me or under my supervision, and that the same is true to the best of my belief.

12/29/2015
Date of Survey
Signature and Seal of Professional Surveyor



Certificate Number

S:\SURVEY\EOG_MIDLAND\BLACK_BEAR_36_STATE\FINAL_PRODUCTS\LO_BLACKBEAR36STATE_701H.DWG 1/6/2016 9:11:57 AM ccaston

District I
1625 N. French Dr., Hobbs, NM 88240
Phone: (575) 393-6161 Fax: (575) 393-0720
District II
811 S. First St., Artesia, NM 88210
Phone: (575) 748-1283 Fax: (575) 748-9720
District III
1000 Rio Brazos Road, Aztec, NM 87410
Phone: (505) 334-6178 Fax: (505) 334-6170
District IV
1220 S. St. Francis Dr., Santa Fe, NM 87505
Phone: (505) 476-3460 Fax: (505) 476-3462

State of New Mexico
Energy, Minerals & Natural Resources
Department
OIL CONSERVATION DIVISION
1220 South St. Francis Dr.
Santa Fe, NM 87505

FORM C-102

Revised August 1, 2011

Submit one copy to appropriate

District Office

☐ AMENDED REPORT

WELL LOCATION AND ACREAGE DEDICATION PLAT

¹ API Number 30-025- 43007	² Pool Code 98094	³ Pool Name WC-025 G-09 S253336D; Upper Wolfcamp
⁴ Property Code 38965	⁵ Property Name BLACK BEAR 36 STATE	⁶ Well Number #702H
⁷ OGRID No. 7377	⁸ Operator Name EOG RESOURCES, INC.	⁹ Elevation 3334'

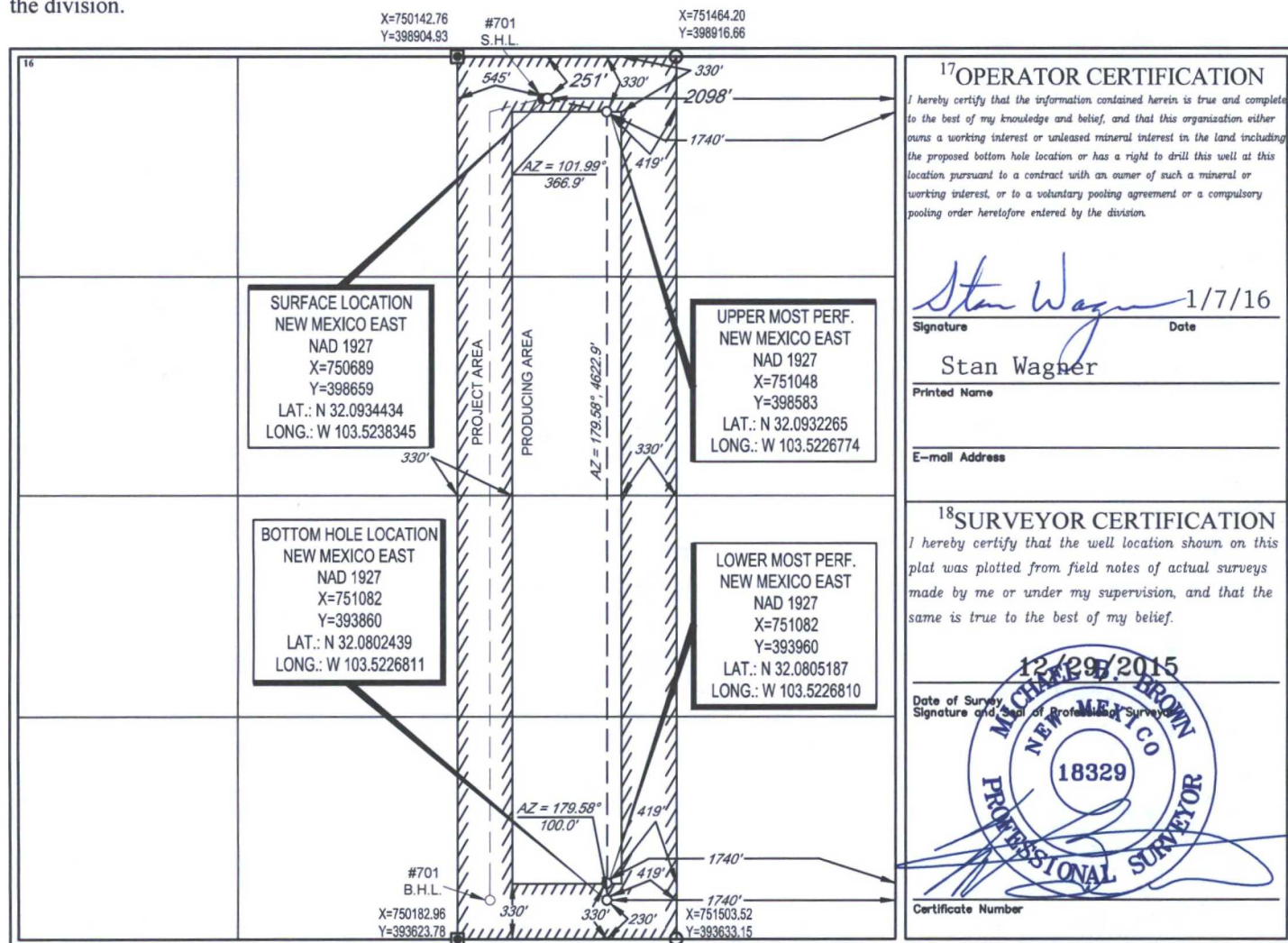
¹⁰Surface Location

UL or lot no.	Section	Township	Range	Lot Idn	Feet from the	North/South line	Feet from the	East/West line	County
B	36	25-S	33-E	-	251'	NORTH	2098'	EAST	LEA

UL or lot no.	Section	Township	Range	Lot Idn	Feet from the	North/South line	Feet from the	East/West line	County
0	36	25-S	33-E	-	207	SOUTH	1744	EAST	LEA

¹² Dedicated Acres 160.00	¹³ Joint or Infill	¹⁴ Consolidation Code	¹⁵ Order No.
---	-------------------------------	----------------------------------	-------------------------

No allowable will be assigned to this completion until all interests have been consolidated or a non-standard unit has been approved by the division.



S:\SURVEY\EOG_MIDLAND\BLACK_BEAR_36_STATE\FINAL_PRODUCTS\ILO_BLACKBEAR36STATE_702H.DWG 1/6/2016 9:12:17 AM ccaston

District I
1625 N. French Dr., Hobbs, NM 88240
Phone: (575) 393-6161 Fax: (575) 393-0720
District II
811 S. First St., Artesia, NM 88210
Phone: (575) 748-1283 Fax: (575) 748-9720
District III
1000 Rio Brazos Road, Aztec, NM 87410
Phone: (505) 334-6178 Fax: (505) 334-6170
District IV
1220 S. St. Francis Dr., Santa Fe, NM 87505
Phone: (505) 476-3460 Fax: (505) 476-3462

State of New Mexico
Energy, Minerals & Natural Resources
Department
OIL CONSERVATION DIVISION
1220 South St. Francis Dr.
Sante Fe, NM 87505

HOBBS OCD
OCT 11 2016
RECEIVED

FORM C-102

Revised August 1, 2011

Submit one copy to appropriate

District Office

☐ AMENDED REPORT

WELL LOCATION AND ACREAGE DEDICATION PLAT

¹ API Number 30-025- 43008	² Pool Code 98094	³ Pool Name WC-025 G-09 S253336D; Upper Wolfcamp
⁴ Property Code 38965	⁵ Property Name BLACK BEAR 36 STATE	⁶ Well Number #703H
⁷ OGRID No. 7377	⁸ Operator Name EOG RESOURCES, INC.	⁹ Elevation 3325'

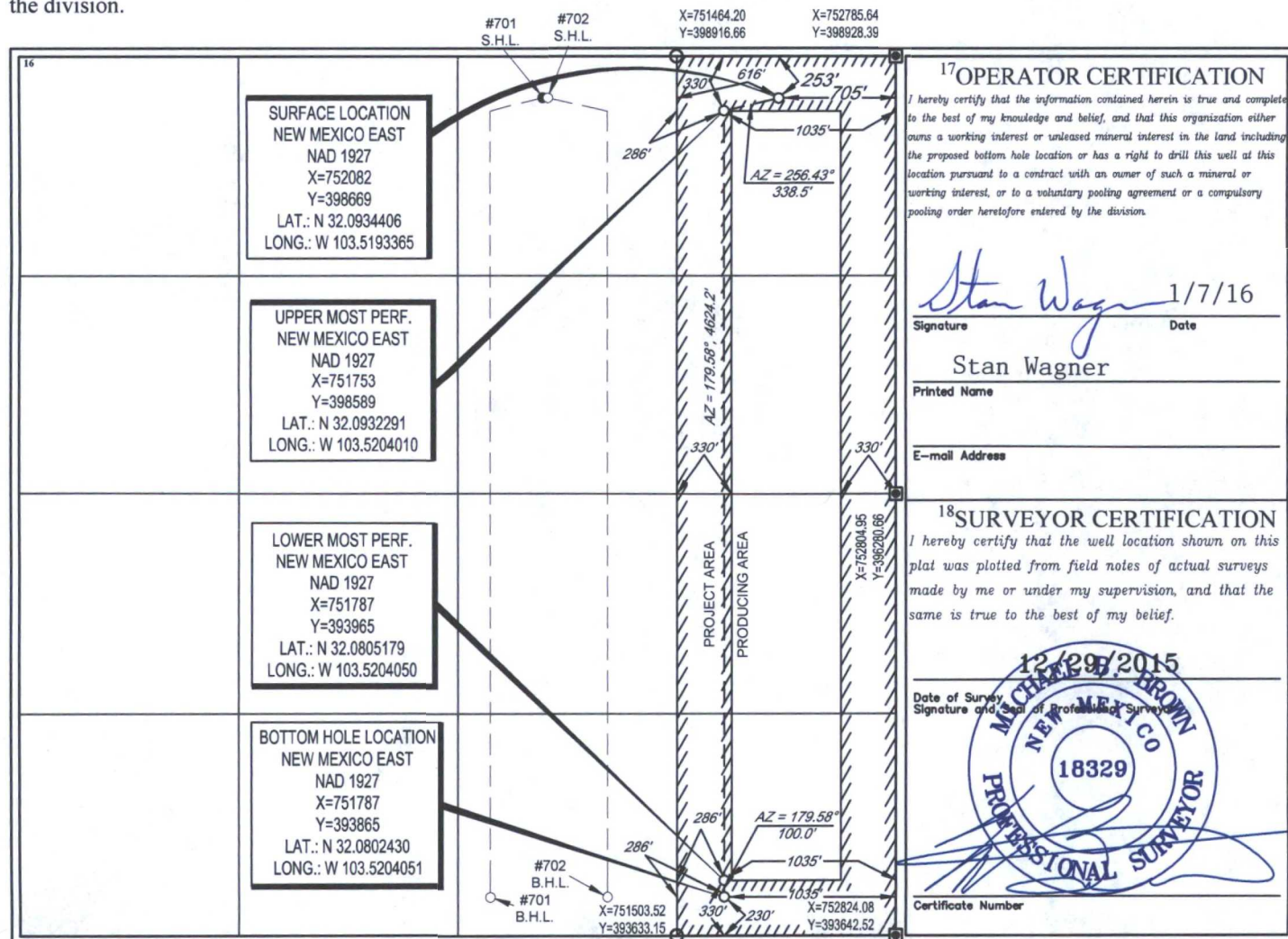
¹⁰Surface Location

UL or lot no.	Section	Township	Range	Lot Idn	Feet from the	North/South line	Feet from the	East/West line	County
A	36	25-S	33-E	-	253'	NORTH	705'	EAST	LEA

UL or lot no.	Section	Township	Range	Lot Idn	Feet from the	North/South line	Feet from the	East/West line	County
P	36	25-S	33-E	-	260	SOUTH	1031	EAST	LEA

¹² Dedicated Acres 160.00	¹³ Joint or Infill	¹⁴ Consolidation Code	¹⁵ Order No.
---	-------------------------------	----------------------------------	-------------------------

No allowable will be assigned to this completion until all interests have been consolidated or a non-standard unit has been approved by the division.



S:\SURVEY\EOG_MIDLAND\BLACK_BEAR_36_STATE\FINAL_PRODUCTS\LO_BLACKBEAR36STATE_703H.DWG 1/6/2016 9:12:36 AM ccaston

District I
1625 N. French Dr., Hobbs, NM 88240
Phone: (575) 393-6161 Fax: (575) 393-0720
District II
811 S. First St., Artesia, NM 88210
Phone: (575) 748-1283 Fax: (575) 748-9720
District III
1000 Rio Brazos Road, Aztec, NM 87410
Phone: (505) 334-6178 Fax: (505) 334-6170
District IV
1220 S. St. Francis Dr., Santa Fe, NM 87505
Phone: (505) 476-3460 Fax: (505) 476-3462

State of New Mexico **HOBBS OCD**
Energy, Minerals & Natural Resources
Department **SEP 26 2016**
OIL CONSERVATION DIVISION
1220 South St. Francis Dr. **RECEIVED**
Sante Fe, NM 87505

FORM C-102

Revised August 1, 2011

Submit one copy to appropriate

District Office

☐ AMENDED REPORT

WELL LOCATION AND ACREAGE DEDICATION PLAT

¹ API Number 30-025- 43009	² Pool Code 98094	³ Pool Name WC-025 G-09 S253336D; Upper Wolfcamp
⁴ Property Code 38965	⁵ Property Name BLACK BEAR 36 STATE	⁶ Well Number #704H
⁷ OGRID No. 7377	⁸ Operator Name EOG RESOURCES, INC.	⁹ Elevation 3325'

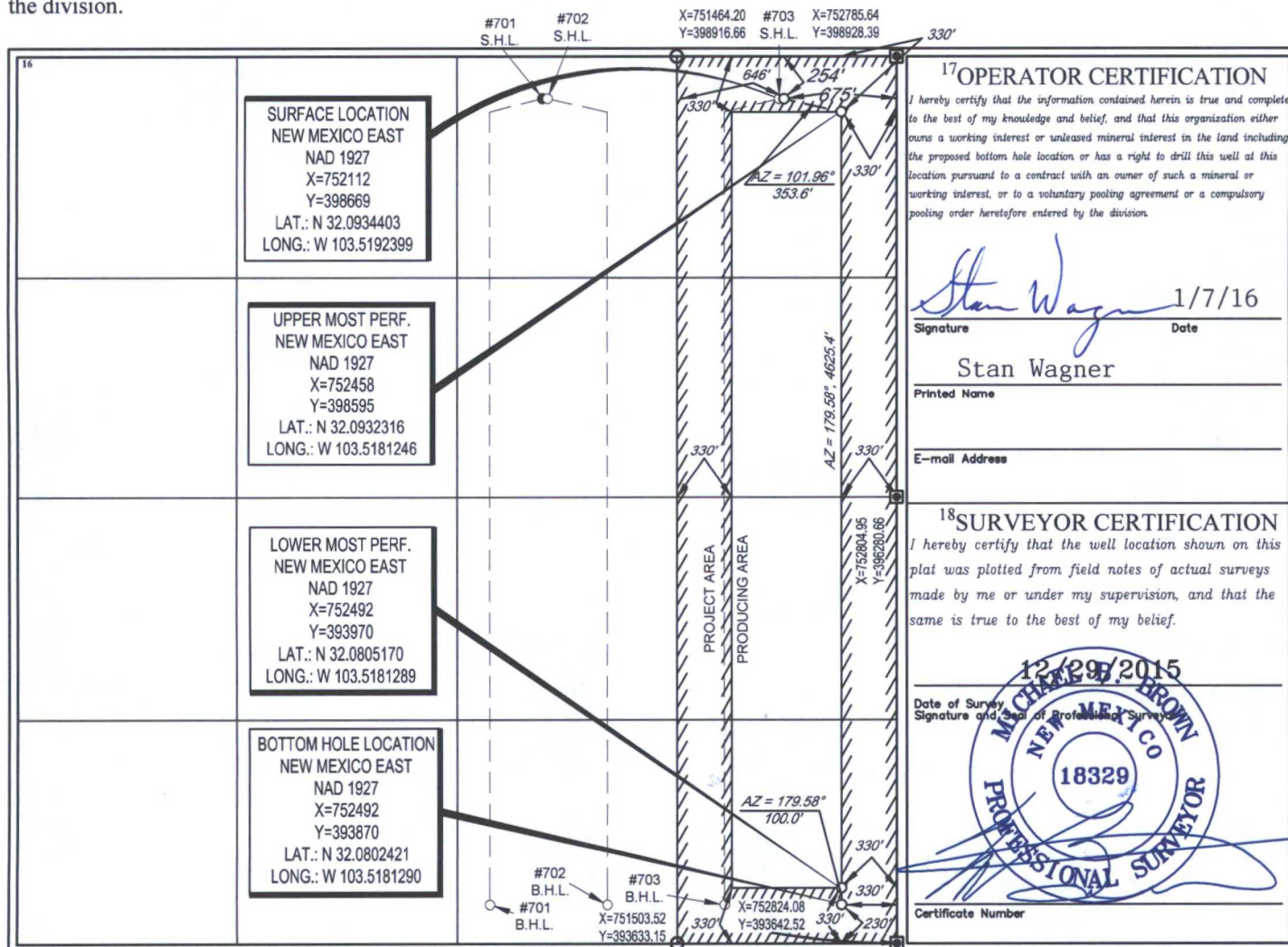
¹⁰Surface Location

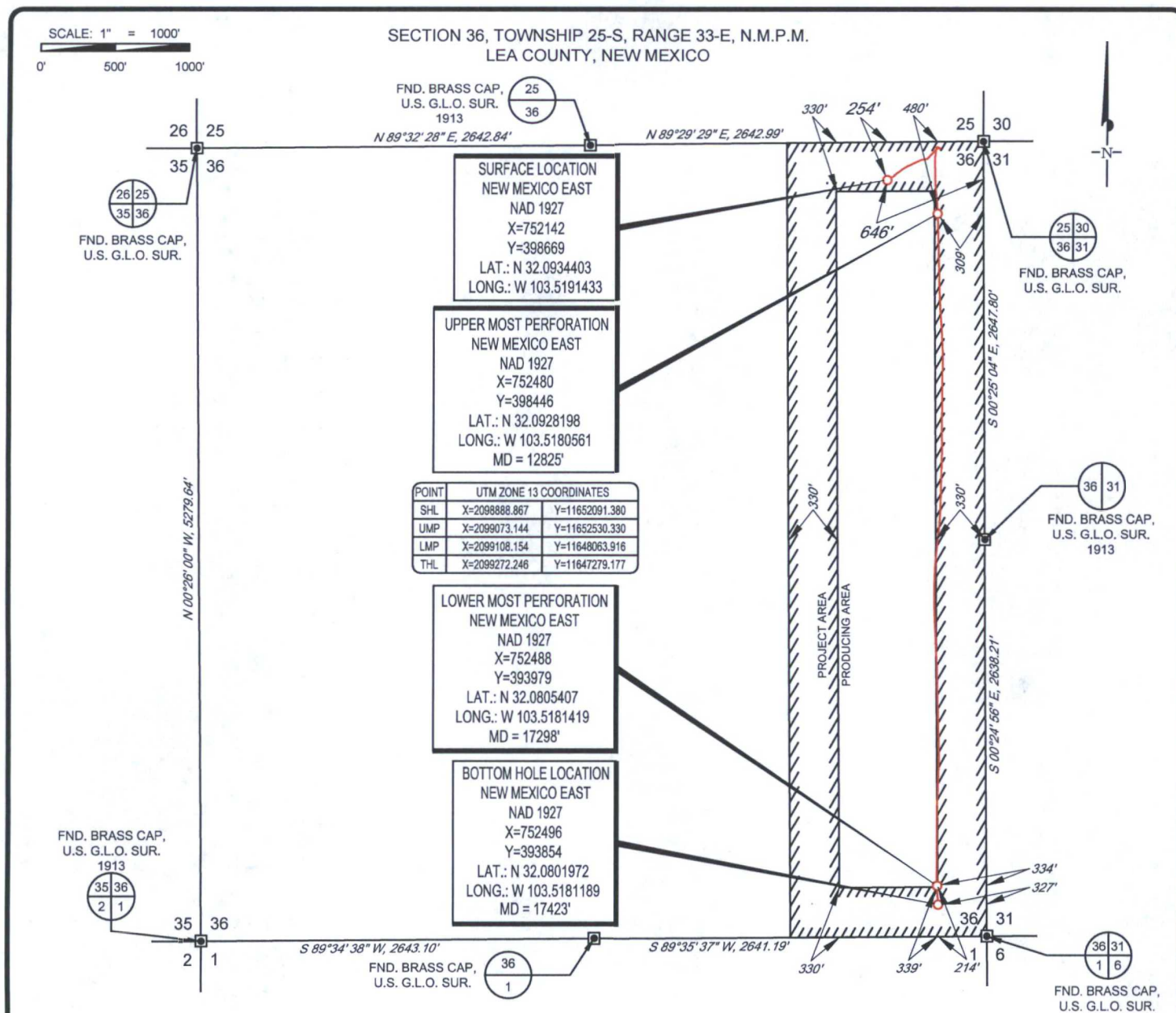
UL or lot no.	Section	Township	Range	Lot Idn	Feet from the	North/South line	Feet from the	East/West line	County
A	36	25-S	33-E	-	254'	NORTH	675'	EAST	LEA

UL or lot no.	Section	Township	Range	Lot Idn	Feet from the	North/South line	Feet from the	East/West line	County
P	36	25-S	33-E	-	214	SOUTH	327	EAST	LEA


¹² Dedicated Acres 160.00	¹³ Joint or Infill	¹⁴ Consolidation Code	¹⁵ Order No.
--	-------------------------------	----------------------------------	-------------------------

No allowable will be assigned to this completion until all interests have been consolidated or a non-standard unit has been approved by the division.





LEASE NAME & WELL NO.: BLACK BEAR 36 STATE #704H
SECTION 36 TWP 25-S RGE 33-E SURVEY N.M.P.M.
COUNTY LEA STATE NM ELEVATION 3325'
DESCRIPTION 254' FNL & 646' FEL



Michael Blake Brown, P.S. No. 18329
SEPTEMBER 8, 2016



 **TOPOGRAPHIC**
LOYALTY INNOVATION LEGACY

1400 EVERMAN PARKWAY, Ste. 197 • FT. WORTH, TEXAS 76140
TELEPHONE: (817) 744-7512 • FAX (817) 744-7548
2903 NORTH BIG SPRING • MIDLAND, TEXAS 79705
TELEPHONE: (432) 682-1653 OR (800) 767-1653 • FAX (432) 682-1743
WWW.TOPOGRAPHIC.COM

BLACK BEAR 36 STATE #704H AS-COMPLETED	REVISION:	
	INT	DATE
DATE: 09/08/16		
FILE:AD_BLACKBEAR36STATE_704H		
DRAWN BY: A.C.C.		
SHEET : 1 OF 1		

NOTES:

1. ORIGINAL DOCUMENT SIZE: 8 X 1 1/4"
2. ALL BEARINGS, DISTANCES, AND COORDINATE VALUES CONTAINED HEREIN ARE GRID BASED UPON THE NEW MEXICO STATE PLANE COORDINATE SYSTEM, EAST ZONE, U.S. SURVEY FEET, NORTH AMERICAN DATUM 1927.
3. CERTIFICATION IS MADE ONLY TO THE LOCATION OF THIS EASEMENT, IN RELATION TO THE EVIDENCE FOUND DURING A FIELD SURVEY, MADE ON THE GROUND, UNDER MY SUPERVISION, AND USING DOCUMENTATION PROVIDED BY EOG RESOURCES, INC. ONLY. UTILITIES/EASEMENTS THAT WERE VISIBLE ON THE DATE OF THIS SURVEY, WITHIN/ADJOINING THIS EASEMENT, HAVE BEEN LOCATED AS SHOWN HEREON OF WHICH I HAVE KNOWLEDGE. THIS CERTIFICATION IS LIMITED TO THOSE PERSONS OR ENTITIES SHOWN ON THE FACE OF THIS PLAT AND IS NON-TRANSFERABLE AND MADE FOR THIS TRANSACTION ONLY.

District I
1625 N. French Dr., Hobbs, NM 88240
Phone: (575) 393-6161 Fax: (575) 393-0720
District II
811 S. First St., Artesia, NM 88210
Phone: (575) 748-1283 Fax: (575) 748-9720
District III
1000 Rio Brazos Road, Aztec, NM 87410
Phone: (505) 334-6178 Fax: (505) 334-6170
District IV
1220 S. St. Francis Dr., Santa Fe, NM 87505
Phone: (505) 476-3460 Fax: (505) 476-3462

State of New Mexico
Energy, Minerals & Natural Resources
Department
OIL CONSERVATION DIVISION
1220 South St. Francis Dr.
Santa Fe, NM 87505

FORM C-102

Revised August 1, 2011

Submit one copy to appropriate

District Office

AUG 23 2017

RECEIVED

AMENDED REPORT

WELL LOCATION AND ACREAGE DEDICATION PLAT

¹ API Number 30-025- 43585	² Pool Code 98094	³ Pool Name WC-025 G-09 S253336D; Upper Wolfcamp
⁴ Property Code 38965	⁵ Property Name BLACK BEAR 36 STATE	⁶ Well Number #705H
⁷ OGRID No. 7377	⁸ Operator Name EOG RESOURCES, INC.	⁹ Elevation 3329'

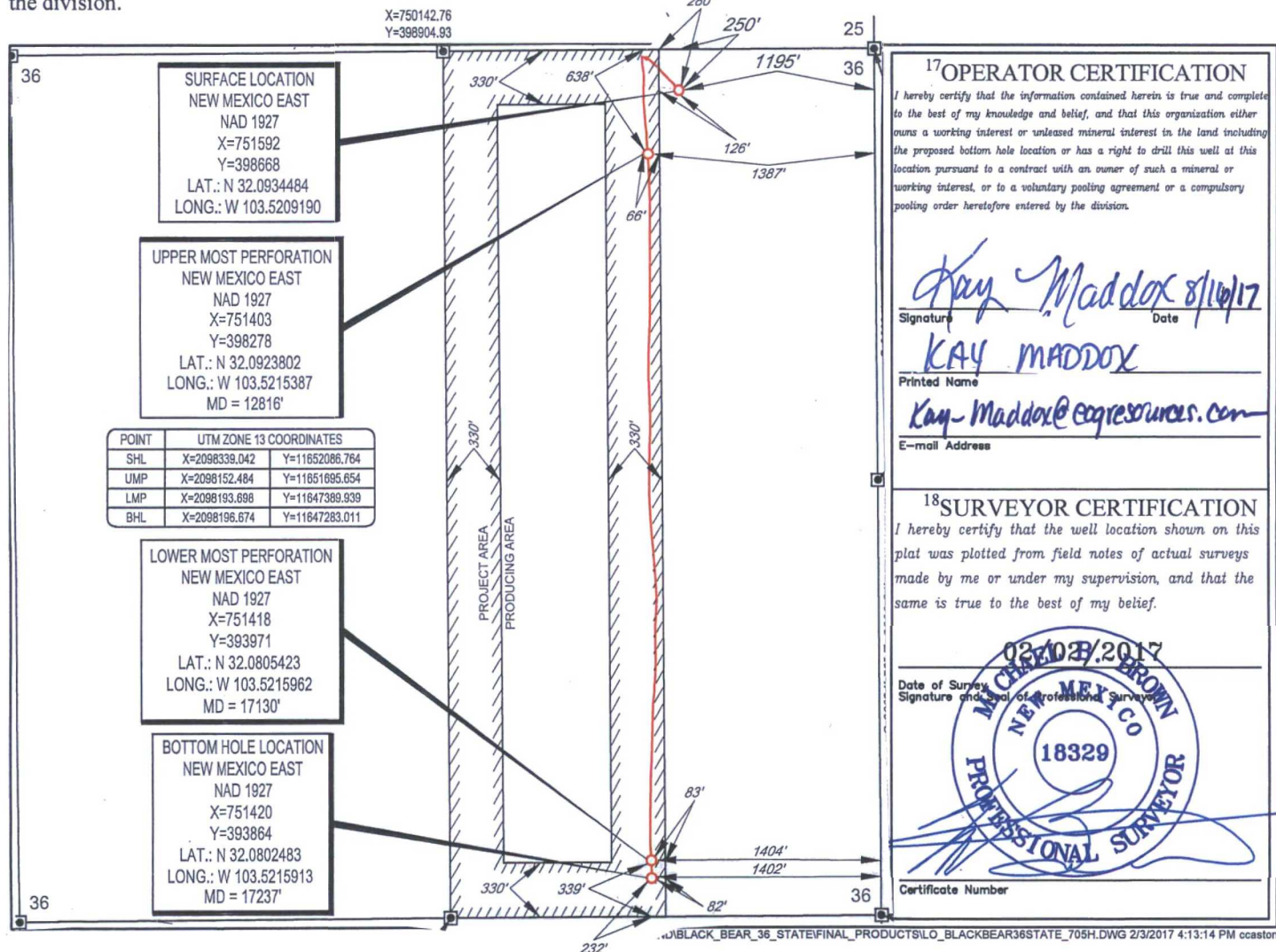
¹⁰Surface Location

UL or lot no.	Section	Township	Range	Lot Idn	Feet from the	North/South line	Feet from the	East/West line	County
A	36	25-S	33-E	-	250'	NORTH	1195'	EAST	LEA

UL or lot no.	Section	Township	Range	Lot Idn	Feet from the	North/South line	Feet from the	East/West line	County
0	36	25-S	33-E	-	232	SOUTH	1402	EAST	LEA

¹² Dedicated Acres 160.00	¹³ Joint or Infill	¹⁴ Consolidation Code	¹⁵ Order No. PLC-441
--	-------------------------------	----------------------------------	---

No allowable will be assigned to this completion until all interests have been consolidated or a non-standard unit has been approved by the division.



District I
1625 N. French Dr., Hobbs, NM 88240
Phone (505) 393-6161 Fax: (505) 393-0720
District II
811 S. First St., Artesia, NM 88210
Phone (505) 748-1283 Fax: (505) 748-9720
District III
1000 Rio Brazos Road, Aztec, NM 87410
Phone (505) 334-6178 Fax (505) 334-6170
District IV
1220 S St Francis Dr., Santa Fe, NM 87505
Phone (505) 476-3460 Fax (505) 476-3462

HOBBS OCD

JUL 31 2012

RECEIVED

State of New Mexico
Energy, Minerals & Natural Resources
Department
OIL CONSERVATION DIVISION
1220 South St. Francis Dr.
Santa Fe, NM 87505

FORM C-102

Revised August 1, 2011

Submit one copy to appropriate

District Office

☐ AMENDED REPORT

WELL LOCATION AND ACREAGE DEDICATION PLAT

¹ API Number 30-025-40371	² Pool Code 97900	³ Pool Name WC Red Hills; Bone Spring Upper Shale
⁴ Property Code 38961	⁵ Property Name BROWN BEAR 36 STATE	⁶ Well Number #1H
⁷ OGRID No. 7377	⁸ Operator Name EOG RESOURCES, INC.	⁹ Elevation 3319'

¹⁰Surface Location

UL or lot no.	Section	Township	Range	Lot Idn	Feet from the	North/South line	Feet from the	East/West line	County
M	36	25-S	33-E	-	220'	SOUTH	645'	WEST	LEA

UL or lot no.	Section	Township	Range	Lot Idn	Feet from the	North/South line	Feet from the	East/West line	County
D	36	25-S	33-E	-	230'	NORTH	380'	WEST	LEA

¹¹ Dedicated Acres 320	¹² Joint or Infill	¹³ Consolidation Code	¹⁴ Order No.
--------------------------------------	-------------------------------	----------------------------------	-------------------------

No allowable will be assigned to this completion until all interests have been consolidated or a non-standard unit has been approved by the division.

	<p>¹⁷OPERATOR CERTIFICATION</p> <p>I hereby certify that the information contained herein is true and complete to the best of my knowledge and belief, and that this organization either owns a working interest or unleased mineral interest in the land including the proposed bottom hole location or has a right to drill this well at this location pursuant to a contract with an owner of such a mineral or working interest, or to a voluntary pooling agreement or a compulsory pooling order heretofore entered by the division.</p> <p><i>Stan Wagner</i> 7/27/12 Signature Date</p> <p>Stan Wagner Printed Name</p> <p>E-mail Address</p> <p>¹⁸SURVEYOR CERTIFICATION</p> <p>I hereby certify that the well location shown on this plat was plotted from field notes of actual surveys made by me or under my supervision, and that the same is true to the best of my belief</p> <p>6/29/2012 Date of Survey Signature and Seal of Professional Surveyor</p> <p>NEW MEXICO 18329 PROFESSIONAL SURVEYOR</p> <p>Certificate Number</p>
--	---

* Amended

District I
1625 N. French Dr., Hobbs, NM 88240
Phone: (575) 393-6161 Fax: (575) 393-0720
District II
811 S. First St., Artesia, NM 88210
Phone: (575) 748-1283 Fax: (575) 748-9720
District III
1000 Rio Brazos Road, Aztec, NM 87410
Phone: (505) 334-6178 Fax: (505) 334-6170
District IV
1220 S. St. Francis Dr., Santa Fe, NM 87505
Phone: (505) 476-3460 Fax: (505) 476-3462

State of New Mexico
Energy, Minerals & Natural Resources
Department
OIL CONSERVATION DIVISION
1220 South St. Francis Dr.
Santa Fe, NM 87505

FORM C-102

Revised August 1, 2011

Submit one copy to appropriate

District Office

☐ AMENDED REPORT

HOBBS OCD

MAY 05 2015

RECEIVED

WELL LOCATION AND ACREAGE DEDICATION PLAT

¹ API Number 30-025-42154	² Pool Code 97741	³ Pool Name Wildcat; Bone Spring
⁴ Property Code 38961	⁵ Property Name BROWN BEAR 36 STATE	⁶ Well Number #502H
⁷ GRID No. 7377	⁸ Operator Name EOG RESOURCES, INC.	⁹ Elevation 3335'

¹⁰Surface Location

UL or lot no.	Section	Township	Range	Lot Idn	Feet from the	North/South line	Feet from the	East/West line	County
D	36	25-S	33-E	-	230'	NORTH	835'	WEST	LEA

UL or lot no.	Section	Township	Range	Lot Idn	Feet from the	North/South line	Feet from the	East/West line	County
M	36	25-S	33-E	-	230'	SOUTH	366	WEST	LEA

¹¹ Dedicated Acres 160.00	¹² Joint or Infill	¹³ Consolidation Code	¹⁴ Order No.
---	-------------------------------	----------------------------------	-------------------------

No allowable will be assigned to this completion until all interests have been consolidated or a non-standard unit has been approved by the division.

26	25	35	30	31
<p>17 OPERATOR CERTIFICATION I hereby certify that the information contained herein is true and complete to the best of my knowledge and belief, and that this organization either owns a working interest or unleased mineral interest in the land including the proposed bottom hole location or has a right to drill this well at this location pursuant to a contract with an owner of such a mineral or working interest, or to a voluntary pooling agreement or a compulsory pooling order heretofore entered by the division.</p> <p>Signature: <u>Stan Wagner</u> Date: <u>11/6/14</u> Printed Name: <u>Stan Wagner</u> E-mail Address: _____</p>				
<p>18 SURVEYOR CERTIFICATION I hereby certify that the well location shown on this plat was plotted from field notes of actual surveys made by me or under my supervision, and that the same is true to the best of my belief.</p> <p>Date of Survey: <u>09/08/2014</u> Signature and Seal of Professional Surveyor: <u>MICHAEL BROWN</u> Certificate Number: <u>18329</u></p>				
2	1	35	36	31

S:\SURVEY\EOG_MIDLAND\BROWN_BEAR_36_STATE\FINAL_PRODUCTS\ILO_BROWNBEAR36STATE_502H_REV1.DWG 10/20/2014 1:29:54 PM ccaoston

MAY 12 2015

District I
1625 N. French Dr., Hobbs, NM 88240
Phone: (575) 393-6161 Fax: (575) 393-0720
District II
811 S. First St., Artesia, NM 88210
Phone: (575) 748-1283 Fax: (575) 748-9720
District III
1000 Rio Brazos Road, Aztec, NM 87410
Phone: (505) 334-6178 Fax: (505) 334-6170
District IV
1220 S. St. Francis Dr., Santa Fe, NM 87505
Phone: (505) 476-3460 Fax: (505) 476-3462

State of New Mexico
Energy, Minerals & Natural Resources
Department
OIL CONSERVATION DIVISION
1220 South St. Francis Dr.
Santa Fe, NM 87505

HOBBS OCD
MAY 12 2015
RECEIVED

FORM C-102

Revised August 1, 2011

Submit one copy to appropriate

District Office

☐ AMENDED REPORT

WELL LOCATION AND ACREAGE DEDICATION PLAT

¹ API Number 30-025-42153	² Pool Code 98094	³ Pool Name WC-025 G-09 S5253336D; Upper Wolfcamp
⁴ Property Code 38961	⁵ Property Name BROWN BEAR 36 STATE	
⁷ OGRID No. 7377	⁸ Operator Name EOG RESOURCES, INC.	⁶ Well Number 701H
		⁹ Elevation 3335'

¹⁰Surface Location

UL or lot no.	Section	Township	Range	Lot Idn	Feet from the	North/South line	Feet from the	East/West line	County
D	36	25-S	33-E	-	230'	NORTH	805'	WEST	LEA

UL or lot no.	Section	Township	Range	Lot Idn	Feet from the	North/South line	Feet from the	East/West line	County
M	36	25-S	33-E	-	250'	SOUTH	349'	WEST	LEA

¹² Dedicated Acres 160.00	¹³ Joint or Infill	¹⁴ Consolidation Code	¹⁵ Order No.
---	-------------------------------	----------------------------------	-------------------------

No allowable will be assigned to this completion until all interests have been consolidated or a non-standard unit has been approved by the division.

¹⁶		¹⁷ OPERATOR CERTIFICATION I hereby certify that the information contained herein is true and complete to the best of my knowledge and belief, and that this organization either owns a working interest or unleased mineral interest in the land including the proposed bottom hole location or has a right to drill this well at this location pursuant to a contract with an owner of such a mineral or working interest, or to a voluntary pooling agreement or a compulsory pooling order heretofore entered by the division. Signature Date 10/15/14 Stan Wagner Printed Name E-mail Address	
¹⁸ SURVEYOR CERTIFICATION I hereby certify that the well location shown on this plat was plotted from field notes of actual surveys made by me or under my supervision, and that the same is true to the best of my belief. 09/08/2014 Date of Survey Signature and Seal of Professional Surveyor 		Certificate Number	

S:\SURVEY\EOG_MIDLAND\BROWN_BEAR_36\FINAL_PRODUCTS\SILO_BROWNBEAR36STATE_501H.DWG 9/12/2014 2:02:32 PM ccaston

MAY 18 2015

District I
1625 N. French Dr., Hobbs, NM 88240
Phone: (575) 393-6161 Fax: (575) 393-0720
District II
811 S. First St., Artesia, NM 88210
Phone: (575) 748-1283 Fax: (575) 748-9720
District III
1000 Rio Brazos Road, Aztec, NM 87410
Phone: (505) 334-6178 Fax: (505) 334-6170
District IV
1220 S. St. Francis Dr., Sante Fe, NM 87505
Phone: (505) 476-3460 Fax: (505) 476-3462

State of New Mexico
Energy, Minerals & Natural Resources
Department
OIL CONSERVATION DIVISION
1220 South St. Francis Dr.
Sante Fe, NM 87505

FORM C-102

Revised August 1, 2011

Submit one copy to appropriate

District Office

☐ AMENDED REPORT

HOBBS OCT

OCT 22 2015

RECEIVED

WELL LOCATION AND ACREAGE DEDICATION PLAT

¹ API Number 30-025-42538	² Pool Code 98094	³ Pool Name WC-025 G-09 S253336D; Upper Wolfcamp
⁴ Property Code 38961	⁵ Property Name BROWN BEAR 36 STATE	⁶ Well Number #702H
⁷ OGRID No. 7377	⁸ Operator Name EOG RESOURCES, INC.	⁹ Elevation 3319'

¹⁰Surface Location

UL or lot no.	Section	Township	Range	Lot Idn	Feet from the	North/South line	Feet from the	East/West line	County
N	36	25-S	33-E	-	244'	SOUTH	1379'	WEST	LEA

UL or lot no.	Section	Township	Range	Lot Idn	Feet from the	North/South line	Feet from the	East/West line	County
D	36	25-S	33-E	-	233	NORTH	856	WEST	LEA

¹² Dedicated Acres 160.00	¹³ Joint or Infill	¹⁴ Consolidation Code	¹⁵ Order No.
---	-------------------------------	----------------------------------	-------------------------

No allowable will be assigned to this completion until all interests have been consolidated or a non-standard unit has been approved by the division.

		<p>¹⁷OPERATOR CERTIFICATION</p> <p>I hereby certify that the information contained herein is true and complete to the best of my knowledge and belief, and that this organization either owns a working interest or unleased mineral interest in the land including the proposed bottom hole location or has a right to drill this well at this location pursuant to a contract with an owner of such a mineral or working interest, or to a voluntary pooling agreement or a compulsory pooling order heretofore entered by the division.</p> <p><i>Stan Wagner</i> 5/8/15 Signature Date</p> <p>Stan Wagner Printed Name</p> <p>E-mail Address</p>	
<p>BOTTOM HOLE LOCATION NEW MEXICO EAST NAD 1927 X=748389 Y=398661 LAT.: N 32.0934953 LONG.: W 103.5312622</p> <p>LOWER MOST PERF. NEW MEXICO EAST NAD 1927 X=748389 Y=398561 LAT.: N 32.0932204 LONG.: W 103.5312622</p> <p>UPPER MOST PERF. NEW MEXICO EAST NAD 1927 X=748424 Y=393941 LAT.: N 32.0805201 LONG.: W 103.5312603</p> <p>SURFACE LOCATION NEW MEXICO EAST NAD 1927 X=748917 Y=393859 LAT.: N 32.0802850 LONG.: W 103.5296711</p>		<p>¹⁸SURVEYOR CERTIFICATION</p> <p>I hereby certify that the well location shown on this plat was plotted from field notes of actual surveys made by me or under my supervision, and that the same is true to the best of my belief.</p> <p>04/21/2015 Date of Survey Signature and Seal of Professional Surveyor</p> <p>MECHATE BROWN NEW MEXICO 18329 PROFESSIONAL SURVEYOR</p> <p>Certificate Number</p>	

S:\SURVEY\EOG_MIDLAND\BROWN_BEAR_36_STATE\FINAL_PRODUCT\SLO_BROWNBEAR36STATE_702H_REV1.DWG 5/7/2015 10:24:40 AM coaston

District I
1625 N. French Dr., Hobbs, NM 88240
Phone: (575) 393-6161 Fax: (575) 393-0720

District II
811 S. First St., Artesia, NM 88210
Phone: (575) 748-1283 Fax: (575) 748-9720

District III
1000 Rio Brazos Road, Aztec, NM 87410
Phone: (505) 334-6178 Fax: (505) 334-6170

District IV
1220 S. St. Francis Dr., Santa Fe, NM 87505
Phone: (505) 476-3460 Fax: (505) 476-3462

State of New Mexico
Energy, Minerals & Natural Resources
Department
OIL CONSERVATION DIVISION
1220 South St. Francis Dr.
Santa Fe, NM 87505

HOBBS OCT
OCT 22 2015
RECEIVED

FORM C-102
Revised August 1, 2011
Submit one copy to appropriate
District Office

☐ AMENDED REPORT

WELL LOCATION AND ACREAGE DEDICATION PLAT

¹ API Number 30-025-42539	² Pool Code 98094	³ Pool Name WC-025 G-09 S253336D; Upper Wolfcamp
⁴ Property Code 98094	⁵ Property Name BROWN BEAR 36 STATE	⁶ Well Number #703H
⁷ OGRID No. 7377	⁸ Operator Name EOG RESOURCES, INC.	⁹ Elevation 3318'

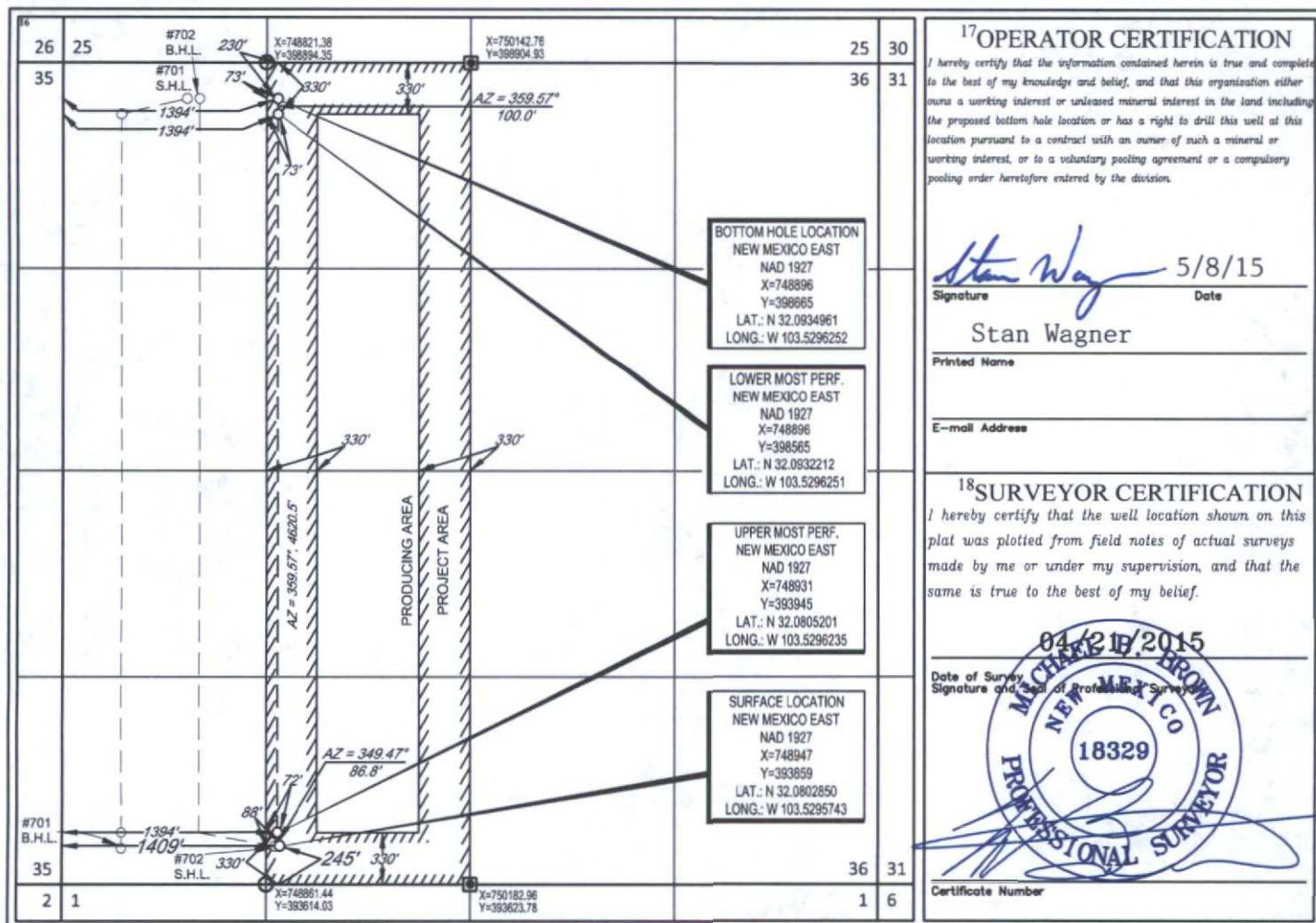
¹⁰Surface Location

UL or lot no.	Section	Township	Range	Lot Idn	Feet from the	North/South line	Feet from the	East/West line	County
N	36	25-S	33-E	-	245'	SOUTH	1409'	WEST	LEA

UL or lot no.	Section	Township	Range	Lot Idn	Feet from the	North/South line	Feet from the	East/West line	County
C	36	25-S	33-E	-	230'	NORTH	1436	WEST	LEA

¹¹ Dedicated Acres 160.00	¹² Joint or Infill	¹³ Consolidation Code	¹⁴ Order No.
---	-------------------------------	----------------------------------	-------------------------

No allowable will be assigned to this completion until all interests have been consolidated or a non-standard unit has been approved by the division.



S:\SURVEY\EOG_MIDLAND\BROWN_BEAR_36_STATE\FINAL_PRODUCT\SLC_BROWNBEAR36STATE_703H_REV1.DWG 5/7/2015 10:24:58 AM ccaaton

District I
1625 N. French Dr., Hobbs, NM 88240
Phone: (575) 393-6161 Fax: (575) 393-0720
District II
811 S. First St., Artesia, NM 88210
Phone: (575) 748-1283 Fax: (575) 748-9720
District III
1000 Rio Brazos Road, Aztec, NM 87410
Phone: (505) 334-6178 Fax: (505) 334-6170
District IV
1220 S. St. Francis Dr., Santa Fe, NM 87505
Phone: (505) 476-3460 Fax: (505) 476-3462

State of New Mexico
Energy, Minerals & Natural Resources
Department
OIL CONSERVATION DIVISION
1220 South St. Francis Dr.
Sante Fe, NM 87505

FORM C-102

Revised August 1, 2011

Submit one copy to appropriate

District Office

☐ AMENDED REPORT

WELL LOCATION AND ACREAGE DEDICATION PLAT

¹ API Number 30-025-42839	² Pool Code 98094	³ Pool Name WC-025 G-09 S253336D; Upper Wolfcamp
⁴ Property Code 38961	⁵ Property Name BROWN BEAR 36 STATE	⁶ Well Number #704H
⁷ OGRID No. 7377	⁸ Operator Name EOG RESOURCES, INC.	⁹ Elevation 3319'

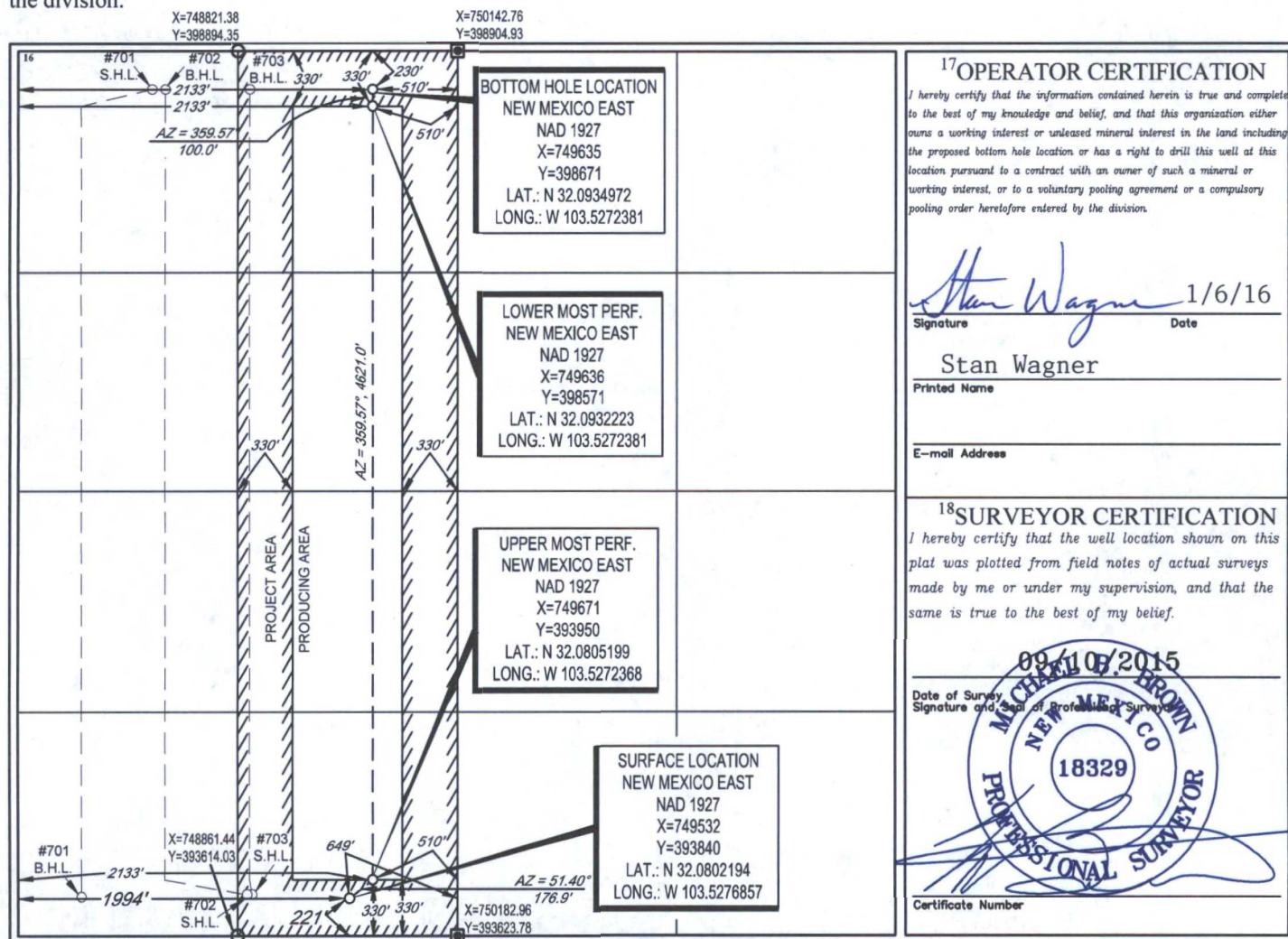
¹⁰Surface Location

UL or lot no.	Section	Township	Range	Lot Idn	Feet from the	North/South line	Feet from the	East/West line	County
N	36	25-S	33-E	-	221'	SOUTH	1994'	WEST	LEA

UL or lot no.	Section	Township	Range	Lot Idn	Feet from the	North/South line	Feet from the	East/West line	County
C	36	25-S	33-E	-	225	NORTH	2120	WEST	LEA

¹² Dedicated Acres 160.00	¹³ Joint or Infill	¹⁴ Consolidation Code	¹⁵ Order No.
---	-------------------------------	----------------------------------	-------------------------

No allowable will be assigned to this completion until all interests have been consolidated or a non-standard unit has been approved by the division.

¹⁷OPERATOR CERTIFICATION

I hereby certify that the information contained herein is true and complete to the best of my knowledge and belief, and that this organization either owns a working interest or unleased mineral interest in the land including the proposed bottom hole location or has a right to drill this well at this location pursuant to a contract with an owner of such a mineral or working interest, or to a voluntary pooling agreement or a compulsory pooling order heretofore entered by the division.

Stan Wagner 1/6/16
Signature Date

Stan Wagner
Printed Name

E-mail Address

¹⁸SURVEYOR CERTIFICATION

I hereby certify that the well location shown on this plat was plotted from field notes of actual surveys made by me or under my supervision, and that the same is true to the best of my belief.

09/10/2015
Date of Survey
Signature and Seal of Professional Surveyor

18329
MICHAEL BROWN
PROFESSIONAL SURVEYOR
Certificate Number

S:\SURVEY\EOG_MIDLAND\BROWN_BEAR_36_STATE\FINAL_PRODUCTS\LO_BROWNBEAR36STATE_704H_REV3.DWG 1/6/2016 9:07:23 AM ccaston



Stephanie Garcia Richard
COMMISSIONER

State of New Mexico
Commissioner of Public Lands

310 OLD SANTA FE TRAIL
P.O. BOX 1148
SANTA FE, NEW MEXICO 87504-1148

COMMISSIONER'S OFFICE
Phone (505) 827-5760
Fax (505) 827-5766
www.nmstatelands.org

April 6, 2023

EOG Resources, Inc.
ATTN: Lisa Youngblood
P.O. Box 2267
Midland, TX 79702

Re: Application for Pool and Lease Commingling
Wells approved for Pool and Lease Commingling
Brown Bear 36 State #502H and Others (ALL WELLS ARE ON ATTACHED LIST)
POOL(S): [97741] WC-025 G-09 S253335K; Lwr Bone Spring
[98094] Bobcat Draw; Upper Wolfcamp
[97900] Red Hills; Upper Bone Spring Shale
Lea County, New Mexico

Dear Ms. Youngblood,

We have received your \$150 application fee and request for surface commingling for the above-captioned wells.

Since it appears that all the rules and regulations for the New Mexico Oil Conservation Division and the State Land Office have been complied with and there will be no loss of revenue to the State of New Mexico as a result of your proposed operation, your request is hereby approved.

Our approval

- is subject to approval from all relevant agencies,
- does not constitute the granting of any right-of-way or construction rights not granted by the lease instrument.

If you have any questions or if we may be if further assistance, please contact Baylen Lamkin at 505.827.6628 or blamkin@slo.state.nm.us.

Respectfully,

S 6-2-1/63

Stephanie Garcia Richard
Commissioner of Public Lands

SGR/bl
cc: OCD-Dean McClure
OGMD and Units Reader Files

API	Well Name	Well Number	Type	Mineral Owner	Surface Owner	Status	Unit Letter	Section	Township	Range	OCD Unit Letter	Last Production	Spud Date	Plugged On	Current Operator
30-025-40371	BROWN BEAR 36 STATE	#001H	Oil	State	State	Active	M	36	25S	33E	M	Jan-23	7/3/2013	[7377]	EOG RESOURCES INC
30-025-50788	BROWN BEAR 36 STATE	#102H	Oil	State	State	New	C	36	25S	33E	C	1/1800	12/9/2022	[7377]	EOG RESOURCES INC
30-025-50790	BROWN BEAR 36 STATE	#201H	Oil	State	State	New	C	36	25S	33E	C	1/1800	12/9/2022	[7377]	EOG RESOURCES INC
30-025-50791	BROWN BEAR 36 STATE	#202H	Oil	State	State	New	C	36	25S	33E	C	1/1800	12/9/2022	[7377]	EOG RESOURCES INC
30-025-50792	BROWN BEAR 36 STATE	#301H	Oil	State	State	New	C	36	25S	33E	C	1/1800	12/9/2022	[7377]	EOG RESOURCES INC
30-025-50793	BROWN BEAR 36 STATE	#302H	Oil	State	State	New	C	36	25S	33E	C	1/1800	12/9/2022	[7377]	EOG RESOURCES INC
30-025-50794	BROWN BEAR 36 STATE	#401H	Oil	State	State	New	C	36	25S	33E	C	1/1800	12/9/2022	[7377]	EOG RESOURCES INC
30-025-42154	BROWN BEAR 36 STATE	#502H	Oil	State	State	Active	D	36	25S	33E	D	Jan-23	2/8/2015	[7377]	EOG RESOURCES INC
30-025-50795	BROWN BEAR 36 STATE	#504H	Oil	State	State	New	C	36	25S	33E	C	1/1800	12/9/2022	[7377]	EOG RESOURCES INC
30-025-50796	BROWN BEAR 36 STATE	#505H	Oil	State	State	New	C	36	25S	33E	C	1/1800	12/9/2022	[7377]	EOG RESOURCES INC
30-025-42153	BROWN BEAR 36 STATE	#701H	Oil	State	State	Active	D	36	25S	33E	D	Jan-23	1/11/2015	[7377]	EOG RESOURCES INC
30-025-42538	BROWN BEAR 36 STATE	#702H	Oil	State	State	Active	N	36	25S	33E	N	Jan-23	5/19/2015	[7377]	EOG RESOURCES INC
30-025-42539	BROWN BEAR 36 STATE	#703H	Oil	State	State	Active	N	36	25S	33E	N	Jan-23	6/17/2015	[7377]	EOG RESOURCES INC
30-025-42839	BROWN BEAR 36 STATE	#704H	Oil	State	State	Active	N	36	25S	33E	N	Jan-23	1/31/2016	[7377]	EOG RESOURCES INC
30-025-40368	BLACK BEAR 36 STATE	#001H	Oil	State	State	Active	O	36	25S	33E	O	Jan-23	8/11/2012	[7377]	EOG RESOURCES INC
30-025-40369	BLACK BEAR 36 STATE	#002H	Oil	State	State	Active	P	36	25S	33E	P	Jan-23	8/7/2012	[7377]	EOG RESOURCES INC
30-025-40370	BLACK BEAR 36 STATE	#003H	Oil	State	State	Active	P	36	25S	33E	P	Jan-23	8/28/2012	[7377]	EOG RESOURCES INC
30-025-40580	BLACK BEAR 36 STATE	#004H	Oil	State	State	Active	O	36	25S	33E	O	Jan-23	7/15/2012	[7377]	EOG RESOURCES INC
30-025-43583	BLACK BEAR 36 STATE	#601H	Oil	State	State	Active	A	36	25S	33E	A	Jan-23	5/2/2017	[7377]	EOG RESOURCES INC
30-025-43006	BLACK BEAR 36 STATE	#701H	Oil	State	State	Active	B	36	25S	33E	B	Jan-23	2/25/2016	[7377]	EOG RESOURCES INC
30-025-43007	BLACK BEAR 36 STATE	#702H	Oil	State	State	Active	B	36	25S	33E	B	Jan-23	3/17/2016	[7377]	EOG RESOURCES INC
30-025-43008	BLACK BEAR 36 STATE	#703H	Oil	State	State	Active	A	36	25S	33E	A	Jan-23	3/8/2016	[7377]	EOG RESOURCES INC
30-025-43009	BLACK BEAR 36 STATE	#704H	Oil	State	State	Active	A	36	25S	33E	A	Jan-23	3/29/2016	[7377]	EOG RESOURCES INC
30-025-43585	BLACK BEAR 36 STATE	#705H	Oil	State	State	Active	A	36	25S	33E	A	Jan-23	5/7/2017	[7377]	EOG RESOURCES INC

Pools

[97741] WC-
025 G-09
S253335K;
Lwr Bone
Spring
[98094]
bobcat Draw;
Upper
Wolfcamp
[97900] Red
Hills; Upper
Bone Spring
Shale

**STATE OF NEW MEXICO
ENERGY, MINERALS AND NATURAL RESOURCES DEPARTMENT
OIL CONSERVATION DIVISION**

**APPLICATION FOR SURFACE COMMINGLING
SUBMITTED BY EOG RESOURCES, INC**

ORDER NO. PLC-812-A

ORDER

The Director of the New Mexico Oil Conservation Division (“OCD”), having considered the application and the recommendation of the OCD Engineering Bureau, issues the following Order.

FINDINGS OF FACT

1. EOG Resources, Inc (“Applicant”) submitted a complete application to surface commingle the oil and gas production from the pools, leases, and wells as described in Exhibit A (“Application”).
2. Applicant proposed a method to allocate the oil and gas production to the pools, leases, and wells to be commingled.
3. Applicant submitted a certification by a licensed attorney or qualified petroleum landman that the ownership in the pools, leases, and wells to be commingled is identical as defined in 19.15.12.7 B. NMAC.
4. Applicant provided notice of the Application to the Bureau of Land Management (“BLM”) or New Mexico State Land Office (“NMSLO”), as applicable.
5. Applicant certified the commingling of oil and gas production from the pools, leases, and wells will not in reasonable probability reduce the value of the oil and gas production to less than if it had remained segregated.
6. Applicant in the notice for the Application stated that it sought authorization to prospectively include additional pools, leases, and wells in accordance with 19.15.12.10 C.(4)(g) NMAC.
7. Applicant stated that it sought authorization to surface commingle and off-lease measure, as applicable, oil and gas production from wells which have not yet been approved to be drilled, but will produce from a pool and lease as described in Exhibit A.

CONCLUSIONS OF LAW

8. OCD has jurisdiction to issue this Order pursuant to the Oil and Gas Act, NMSA 1978, §§ 70-2-6, 70-2-11, 70-2-12, 70-2-16, and 70-2-17, 19.15.12. NMAC, and 19.15.23. NMAC.
9. Applicant satisfied the notice requirements for the Application in accordance with 19.15.12.10 A.(2) NMAC, 19.15.12.10 C.(4)(c) NMAC, and 19.15.12.10 C.(4)(e) NMAC, as applicable.

10. Applicant satisfied the notice requirements for the Application in accordance with 19.15.23.9 A.(5) NMAC and 19.15.23.9 A.(6) NMAC, as applicable.
11. Applicant's proposed method of allocation, as modified herein, complies with 19.15.12.10 B.(1) NMAC or 19.15.12.10 C.(1) NMAC, as applicable.
12. Commingling of oil and gas production from state, federal, or tribal leases shall not commence until approved by the BLM or NMSLO, as applicable, in accordance with 19.15.12.10 B.(3) NMAC and 19.15.12.10 C.(4)(h) NMAC.
13. Applicant did not give adequate notice that it sought authorization to prospectively include additional pools, leases, or wells as required by 19.15.12.10 C.(4)(g) NMAC.
14. By granting the Application with the conditions specified below, this Order prevents waste and protects correlative rights, public health, and the environment.

ORDER

1. Applicant is authorized to surface commingle oil and gas production from the pools, leases, and wells as described in Exhibit A.

Applicant is authorized to store and measure oil and gas production off-lease from the pools, leases, and wells as described in Exhibit A at a central tank battery or gas title transfer meter described in Exhibit A.

Applicant is authorized to surface commingle oil and gas production from wells not included in Exhibit A but that produce from a pool and lease as described in Exhibit A.

Applicant is authorized to store and measure oil and gas production off-lease from wells not included in Exhibit A but that produce from a pool and lease as described in Exhibit A at a central tank battery or gas title transfer meter described in Exhibit A.

2. This Order supersedes Order PLC-441 and PLC-812.
3. The allocation of oil and gas production to wells not included in Exhibit A but that produce from a pool and lease as described in Exhibit A shall be determined in the same manner as to wells identified in Exhibit A that produce from that pool and lease, provided that if more than one allocation method is being used or if there are no wells identified in Exhibit A that produce from the pool and lease, then allocation of oil and gas production to each well not included in Exhibit A shall be determined by OCD prior to commingling production from it with the production from another well.
4. The oil and gas production for each well identified in Exhibit A shall be separated and metered prior to commingling it with production from another well.
5. Applicant shall measure and market the commingled oil at a central tank battery described in Exhibit A in accordance with this Order and 19.15.18.15. NMAC or 19.15.23.8. NMAC.
6. Applicant shall measure and market the commingled gas at a well pad, central delivery point, central tank battery, or gas title transfer meter described in Exhibit A in accordance with this

Order and 19.15.19.9. NMAC, provided however that if the gas is vented or flared, and regardless of the reason or authorization pursuant to 19.15.28.8 B. NMAC for such venting or flaring, Applicant shall measure or estimate the gas in accordance with 19.15.28.8 E. NMAC.

7. Applicant shall calibrate the meters used to measure or allocate oil and gas production in accordance with 19.15.12.10 C.(2) NMAC.
8. If the commingling of oil and gas production from any pool, lease, or well reduces the value of the commingled oil and gas production to less than if it had remained segregated, no later than sixty (60) days after the decrease in value has occurred Applicant shall submit a new surface commingling application to OCD to amend this Order to remove the pool, lease, or well whose oil and gas production caused the decrease in value. If Applicant fails to submit a new application, this Order shall terminate on the following day, and if OCD denies the application, this Order shall terminate on the date of such action.
9. Applicant's request for authorization to add pools, leases, and wells prospectively pursuant to 19.15.12.10 C.(4)(g) NMAC is denied.
10. If a well is not included in Exhibit A but produces from a pool and lease as described in Exhibit A, then Applicant shall submit Forms C-102 and C-103 to the OCD Engineering Bureau after the well has been approved to be drilled and prior to off-lease measuring or commingling oil or gas production from it with the production from another well. The Form C-103 shall reference this Order and identify the well, proposed method to determine the allocation of oil and gas production to it, and the location(s) that commingling of its production will occur.
11. Applicant shall not commence commingling oil or gas production from state, federal, or tribal leases until approved by the BLM or NMSLO, as applicable.
12. If OCD determines that Applicant has failed to comply with any provision of this Order, OCD may take any action authorized by the Oil and Gas Act or the New Mexico Administrative Code (NMAC).
13. OCD retains jurisdiction of this matter and reserves the right to modify or revoke this Order as it deems necessary.

**STATE OF NEW MEXICO
OIL CONSERVATION DIVISION**



**ALBERT C. S. CHANG
DIRECTOR**

DATE: 9/12/2025

State of New Mexico
Energy, Minerals and Natural Resources Department

Exhibit A

Order: PLC-812-A

Operator: EOG Resources, Inc. (7377)

Central Tank Battery: Da Bears 36 State Central Tank Battery

Central Tank Battery Location: UL C, F, Section 36, Township 25 South, Range 33 East

Gas Title Transfer Meter Location:

Pools

Pool Name	Pool Code
WC-025 G-09 S253335K; BONE SPRING	97741
RED HILLS; UPPER BONE SPRING SHALE	97900
BOBCAT DRAW; UPPER WOLFCAMP	98094

Leases as defined in 19.15.12.7(C) NMAC

Lease	UL or Q/Q	S-T-R
SLO Lease VB-1513-0001	W2	36-25S-33E
SLO Lease VB-1512-0001	E2	36-25S-33E

Wells

Well API	Well Name	UL or Q/Q	S-T-R	Pool
30-025-42154	Brown Bear 36 State #502H	W2W2	36-25S-33E	97741
30-025-42153	Brown Bear 36 State #701H	W2W2	36-25S-33E	98094
30-025-42538	Brown Bear 36 State #702H	W2W2	36-25S-33E	98094
30-025-42539	Brown Bear 36 State #703H	E2W2	36-25S-33E	98094
30-025-42839	Brown Bear 36 State #704H	E2W2	36-25S-33E	98094
30-025-43583	Black Bear 36 State #601H	E2E2	36-25S-33E	97741
30-025-43006	Black Bear 36 State #701H	W2E2	36-25S-33E	98094
30-025-43007	Black Bear 36 State #702H	W2E2	36-25S-33E	98094
30-025-43008	Black Bear 36 State #703H	E2E2	36-25S-33E	98094
30-025-43009	Black Bear 36 State #704H	E2E2	36-25S-33E	98094
30-025-43585	Black Bear 36 State #705H	W2E2	36-25S-33E	98094
30-025-40371	Brown Bear 36 State #1H (OIL ONLY)	W2	36-25S-33E	97900
30-025-40368	Black Bear 36 State #1H (OIL ONLY)	E2	36-25S-33E	97900
30-025-40369	Black Bear 36 State #2H (OIL ONLY)	E2	36-25S-33E	97900
30-025-40370	Black Bear 36 State #3H (OIL ONLY)	E2	36-25S-33E	97900
30-025-40580	Black Bear 36 State #4H (OIL ONLY)	E2	36-25S-33E	97900
30-025-50788	Brown Bear 36 State #102H	W2	36-25S-33E	97900
30-025-50790	Brown Bear 36 State #201H	W2	36-25S-33E	97900
30-025-50791	Brown Bear 36 State #202H	W2	36-25S-33E	97900

30-025-50792	Brown Bear 36 State #301H	W2	36-25S-33E	97741
30-025-50793	Brown Bear 36 State #302H	W2	36-25S-33E	97741
30-025-50794	Brown Bear 36 State #401H	W2	36-25S-33E	97741
30-025-50795	Brown Bear 36 State #504H	W2	36-25S-33E	97741
30-025-50796	Brown Bear 36 State #505H	W2	36-25S-33E	97741

Sante Fe Main Office
Phone: (505) 476-3441

General Information
Phone: (505) 629-6116

Online Phone Directory
<https://www.emnrd.nm.gov/oed/contact-us>

State of New Mexico
Energy, Minerals and Natural Resources
Oil Conservation Division
1220 S. St Francis Dr.
Santa Fe, NM 87505

CONDITIONS

Action 191710

CONDITIONS

Operator: EOG RESOURCES INC 5509 Champions Drive Midland, TX 79706	OGRID: 7377
	Action Number: 191710
	Action Type: [C-107] Surface Commingle or Off-Lease (C-107B)

CONDITIONS

Created By	Condition	Condition Date
sarah.clelland	Please review the content of the order to ensure you are familiar with the authorities granted and any conditions of approval. If you have any questions regarding this matter, please email us at OCD.Engineer@emnrd.nm.gov .	9/15/2025