

State of New Mexico
Energy, Minerals and Natural Resources Department

Michelle Lujan-Grisham
Governor

Erin Taylor
Acting Cabinet Secretary

Ben Shelton
Deputy Secretary

Albert C.S. Chang
Division Director
Oil Conservation Division



ADMINISTRATIVE NON-STANDARD SPACING UNIT

Deana M. Bennett
deana.bennett@modrall.com

Administrative Order NSP – 2376

Coterra Energy Operating Co. [OGRID 215099]
Dos Equis 12 Federal Com Well No. 1H (API No. 30-025-40700)
Dos Equis 12 Federal Com Well No. 2H (API No. 30-025-40791)
Dos Equis 12 Federal Com Well No. 3H (API No. 30-025-40792)
Dos Equis 12 Federal Com Well No. 4H (API No. 30-025-40793)
HSU: Section 12, T24S R32E, Lea County

Reference is made to your application received on March 10th, 2026.

You have requested approval of a non-standard horizontal spacing unit to be included in your proposed horizontal spacing unit, as follows:

Proposed Horizontal Spacing Unit:

Description	Acres	Pool	Pool Code
Section 12	640	Triple X; Bone Spring, West	96674

You have requested an exception pursuant to Rule 19.15.16.15(A)(3) NMAC, to approve a non-standard horizontal spacing unit consisting of the entire area described above as the horizontal

NSP - 2376
Coterra Energy Operating Co.
Page 2 of 2

spacing unit. The proposed horizontal spacing unit does not consist of a quarter - quarter section or equivalent in both sections, as required by Rule 19.15.16.15(B)(1) NMAC.

We understand that you are seeking this exception for an allowance to create a non-standard horizontal spacing unit, comprised of the Proposed Horizontal Spacing Unit referenced above within Lea County, New Mexico.

The Division understands you have given notice of this application to all operators or owners who are "affected persons," as defined in Paragraph (8) Subsection A of 19.15.2.7 NMAC, in all adjoining units which are to be being included.

You have requested this non-standard horizontal spacing unit due to surface restrictions, to develop a single drill island and to optimize geological and production potential within the Bone Spring formation underlying all of Section 12 within the referenced Horizontal Spacing Unit. Therefore, protecting correlative rights within the pool/formation.

Pursuant to the authority conferred by Division Rule 19.15.16.15(B)(5) NMAC, the above-described **non-standard horizontal spacing unit is hereby approved**. Further, the Applicant may add additional wells to the non-standard spacing unit, the well(s) must be in the same horizontal spacing unit and pool/formation. The new well's APD shall reference this NSP order number on Form C-102 with an adjacent letter stating this request.

General Provisions

The above approvals are subject to your being in compliance with all other applicable Division rules, including, but not limited to Division Rule 19.15.5.9 NMAC.

Jurisdiction of this case is retained for the entry of such further orders as the Division may deem necessary.



Albert C.S. Chang
Division Director
AC/lrl

Date: 04/10/2026

ID NO. 561317

NSP - 2376

Revised March 23, 2017

RECEIVED: 03/10/26	REVIEWER:	TYPE:	APP NO:
---------------------------	-----------	-------	---------

ABOVE THIS TABLE FOR OCD DIVISION USE ONLY

NEW MEXICO OIL CONSERVATION DIVISION
 - Geological & Engineering Bureau -
 1220 South St. Francis Drive, Santa Fe, NM 87505



ADMINISTRATIVE APPLICATION CHECKLIST

THIS CHECKLIST IS MANDATORY FOR ALL ADMINISTRATIVE APPLICATIONS FOR EXCEPTIONS TO DIVISION RULES AND REGULATIONS WHICH REQUIRE PROCESSING AT THE DIVISION LEVEL IN SANTA FE

Applicant: Coterra Energy Operating Co. **OGRID Number:** 215099
Well Name: Dos Equis 12 Federal Com 1H, 2H, 3H, and 4H **API:** Various
Pool: Triple X; Bone Spring, West **Pool Code:** 96674

SUBMIT ACCURATE AND COMPLETE INFORMATION REQUIRED TO PROCESS THE TYPE OF APPLICATION INDICATED BELOW

- 1) **TYPE OF APPLICATION:** Check those which apply for [A]
 A. Location – Spacing Unit – Simultaneous Dedication
 NSL NSP (PROJECT AREA) NSP (PRORATION UNIT) SD
 B. Check one only for [I] or [II]
 [I] Commingling – Storage – Measurement
 DHC CTB PLC PC OLS OLM
 [II] Injection – Disposal – Pressure Increase – Enhanced Oil Recovery
 WFX PMX SWD IPI EOR PPR

- 2) **NOTIFICATION REQUIRED TO:** Check those which apply.
 A. Offset operators or lease holders
 B. Royalty, overriding royalty owners, revenue owners
 C. Application requires published notice
 D. Notification and/or concurrent approval by SLO
 E. Notification and/or concurrent approval by BLM
 F. Surface owner
 G. For all of the above, proof of notification or publication is attached, and/or,
 H. No notice required

FOR OCD ONLY	
<input type="checkbox"/>	Notice Complete
<input type="checkbox"/>	Application Content Complete

3) **CERTIFICATION:** I hereby certify that the information submitted with this application for administrative approval is **accurate** and **complete** to the best of my knowledge. I also understand that **no action** will be taken on this application until the required information and notifications are submitted to the Division.

Note: Statement must be completed by an individual with managerial and/or supervisory capacity.

Deana M. Bennett
Date

Print or Type Name


Signature

March 10, 2026
Date

505-848-1834
Phone Number

deana.bennett@modrall.com
e-mail Address



MODRALL SPERLING

L A W Y E R S

VIA ELECTRONIC FILING

March 10, 2026

Deana M. Bennett
505.848.1834
Deana.bennett@modrall.com

Director Albert Chang
And
OCD Engineering Bureau
Oil Conservation Division
New Mexico Department of Energy,
Minerals and Natural Resources
1220 South Saint Francis Drive
Santa Fe, New Mexico 87505

RE: Application of Coterra Energy Operating Co. for administrative approval of a 640-acre, more or less, nonstandard spacing unit in the Bone Spring formation comprised of Section 12, Township 24 South, Range 32 East, Lea County, New Mexico.

Dear Director Chang /OCD Engineering Bureau:

Coterra Energy Operating Co. ("Coterra"), OGRID number 215099, respectfully requests administrative approval of a 640-acre, more or less, nonstandard spacing unit ("NSU") comprised of the Section 12, Township 24 South, Range 32 East, Lea County, New Mexico.

The existing wells (the "Wells") that Coterra seeks to dedicate to this NSU are:

<u>Well Name</u>	<u>API Number</u>
Dos Equis 12 Federal Com 1H	30-025-40700
Dos Equis 12 Federal Com 2H	30-025-40791
Dos Equis 12 Federal Com 3H	30-025-40792
Dos Equis 12 Federal Com 4H	30-025-40793

C-102s for the Wells are attached hereto as **Exhibit A**.¹ The pool underlying the proposed non-standard spacing unit is the Triple X; Bone Spring West Pool (Code 96671), which follows the statewide spacing rules. The Wells comply with the statewide setback requirements for the non-standard spacing unit.

Coterra is requesting this NSU to allow for full and efficient development of this acreage and to be consistent with a Bureau of Land Management communitization agreement.

¹ The C-102s identify the operator of the Wells as Cimarex Energy Co. of Colorado (OGRD 162683). Coterra submitted a change of operator name on March 7, 2025, which was approved on March 11, 2025 by OCD.

Modrall Sperring
Roehl Harris & Sisk P.A.

500 Fourth Street NW
Suite 1000
Albuquerque,
New Mexico 87102

PO Box 2168
Albuquerque,
New Mexico 87103-2168

Tel: 505.848.1800
www.modrall.com

Page 2


A tract map is attached hereto as **Exhibit B**, which identifies the approximate locations of the existing Wells. Exhibit B also includes the list of the Well to be initially dedicated to this NSU, as well as maps comparing the four standard units to the single non-standard unit.

Exhibit C is a letter from reservoir engineer explaining the need for a non-standard unit and the benefits associated with a non-standard, as opposed to a standard, unit.

Coterra is providing notice to all affected parties in the tracts that adjoin the proposed non-standard spacing unit and to the State Land Office and the Bureau of Land Management. Proof of mailing notice of the application (including a copy of the application) to affected persons entitled to notice is attached hereto as **Exhibit D**. Also included in Exhibit D is a map identifying the affected tracts and ownership for notice purposes.

Your attention to this matter is appreciated.

Sincerely,



Deana M. Bennett

*Attorney for Coterra Energy
Operating Co.*

HOBBS OCD

DISTRICT I
1625 N. French Dr., Hobbs, NM 88240
Phone (575) 393-8161 Fax: (575) 393-8720

DEC 20 2012

State of New Mexico
Energy, Minerals and Natural Resources Department

Form C-102
Revised August 1, 2011

DISTRICT II
1301 W. Grand Avenue, Artesia, NM 88210
Phone (505) 748-1203 Fax: (505) 748-9720

Submit one copy to appropriate District Office

RECEIVED OIL CONSERVATION DIVISION
1220 South St. Francis Dr.
Santa Fe, New Mexico 87505

DISTRICT III
1000 Rio Brazos Rd., Aztec, NM 87410
Phone (505) 834-8178 Fax: (505) 834-8170

DISTRICT IV
1220 S. St. Francis Dr., Santa Fe, NM 87505
Phone (505) 478-3460 Fax: (505) 478-3462

WELL LOCATION AND ACREAGE DEDICATION PLAT

AMENDED REPORT

API Number 30-025-40700	Pool Code 96674	Pool Name Triple X; Bone Spring, West
Property Code 39370	Property Name DOS EQUIS "12" FEDERAL COM	Well Number 1
OGRID No. 162683	Operator Name CIMAREX ENERGY CO. OF COLORADO	Elevation 3606'

Surface Location

UL or lot No.	Section	Township	Range	Lot Idn	Feet from the	North/South line	Feet from the	East/West line	County
A	12	24 S	32 E		330	NORTH	810	EAST	LEA

Bottom Hole Location If Different From Surface

UL or lot No.	Section	Township	Range	Lot Idn	Feet from the	North/South line	Feet from the	East/West line	County
P	12	24 S	32 E		440- 333	SOUTH	649	EAST	LEA

Dedicated Acres 160	Joint or Infill	Consolidation Code	Order No.
------------------------	-----------------	--------------------	-----------

NO ALLOWABLE WILL BE ASSIGNED TO THIS COMPLETION UNTIL ALL INTERESTS HAVE BEEN CONSOLIDATED OR A NON-STANDARD UNIT HAS BEEN APPROVED BY THE DIVISION

SURFACE LOCATION
 Lat - N 32°14'18.91"
 Long - W 103°37'20.58"
 NAD-83
 NADSPCE - N 451258.6
 E 761153.1

PROPOSED BOTTOM HOLE LOCATION
 Lat - N 32°13'33.18"
 Long - W 103°37'18.88"
 NAD-83
 NADSPCE - N 446637.94
 E 761329.98

OPERATOR CERTIFICATION
 I hereby certify that the information contained herein is true and complete to the best of my knowledge and belief, and that this organization either owns a working interest or unleased mineral interest in the land including the proposed bottom hole location or has a right to drill this well at this location pursuant to a contract with an owner of such a mineral or working interest, or to a voluntary pooling agreement or a compulsory pooling order heretofore entered by the division.

Paula Brunson 12/12/2012
 Signature Date
Paula Brunson
 Printed Name
 pbrunson@cimarex.com
 Email Address

SURVEYOR CERTIFICATION
 I hereby certify that the well location shown on this plat was plotted from field notes of actual surveys made by me or under my supervision and that the same is true and correct to the best of my belief.


DECEMBER 2012
 Date Surveyed
 Signature & Seal of Professional Surveyor

 Certificate No: Gary L. Jones 7977

EXHIBIT
tabbles
 A

JAN 08 2013

DISTRICT I
1625 N. French Dr., Hobbs, NM 88240
Phone (575) 399-6161 Fax: (575) 399-0720

DISTRICT II
1301 W. Grand Avenue, Artesia, NM 88210
Phone (575) 746-1280 Fax: (575) 746-0720

DISTRICT III
1000 Rio Brazos Rd., Aztec, NM 87410
Phone (505) 334-6178 Fax: (505) 334-6170

DISTRICT IV
1220 S. St. Francis Dr., Santa Fe, NM 87505
Phone (505) 476-3400 Fax: (505) 476-3402

JOBS OCD
JUL 23 2013
RECEIVED

State of New Mexico
Energy, Minerals and Natural Resources Department

Form C-102
Revised August 1, 2011

Submit one copy to appropriate
District Office

OIL CONSERVATION DIVISION
1220 South St. Francis Dr.
Santa Fe, New Mexico 87505

WELL LOCATION AND ACREAGE DEDICATION PLAT

AMENDED REPORT

API Number 30025-40791	Pool Code 96674	Pool Name Triple X; Bone Spring, West
Property Code 39370	Property Name DOS EQUIS "12" FEDERAL COM	Well Number 2H
OGRID No. 162683	Operator Name CIMAREX ENERGY CO. OF COLORADO	Elevation 3605'

Surface Location

UL or lot No.	Section	Township	Range	Lot Idn	Feet from the	North/South line	Feet from the	East/West line	County
B	12	24 S	32 E		330	NORTH	1980	EAST	LEA

Bottom Hole Location If Different From Surface

UL or lot No.	Section	Township	Range	Lot Idn	Feet from the	North/South line	Feet from the	East/West line	County
O	12	24 S	32 E		345	SOUTH	1923	EAST	LEA

Dedicated Acres 160	Joint or Infill	Consolidation Code	Order No. 4935
------------------------	-----------------	--------------------	-------------------

NO ALLOWABLE WILL BE ASSIGNED TO THIS COMPLETION UNTIL ALL INTERESTS HAVE BEEN CONSOLIDATED
OR A NON-STANDARD UNIT HAS BEEN APPROVED BY THE DIVISION

SURFACE LOCATION
Lat - N 32°14'18.91"
Long - W 103°37'34.20"
NMSPC - N 451251.5
E 759983.2
(NAD-83)

3607.0 3602.9
S.L. 330
1980'
3605.9' 3604.2'
NM0002889
4624.1'
NM0001917
345
B.H. 1923

OPERATOR CERTIFICATION

I hereby certify that the information contained herein is true and complete to the best of my knowledge and belief, and that this organization either owns a working interest or unleased mineral interest in the land including the proposed bottom hole location or has a right to drill this well at this location pursuant to a contract with an owner of such a mineral or working interest, or to a voluntary pooling agreement or a compulsory pooling order heretofore entered by the division.

Hope Knauls 7/19/2013
Signature Date

Hope Knauls
Printed Name
Hnauls@cimarex.com
Email Address

SURVEYOR CERTIFICATION

I hereby certify that the well location shown on this plat was plotted from field notes of actual surveys made by me or under my supervision and that the same is true and correct to the best of my belief.

DATE SURVEYED: DECEMBER 2011
Signature & Seal of Professional Surveyor
Certificate No. Gary L. Jones 7977

BASIN SURVEYS

AUG 29 2013

DISTRICT I
1825 N. French Dr., Hobbs, NM 88240
Phone (575) 393-6181 Fax: (575) 393-0720

DISTRICT II
1301 W. Grand Avenue, Artesia, NM 88210
Phone (575) 746-1283 Fax: (575) 746-9720

DISTRICT III
1000 Rio Brazos Rd., Aztec, NM 87410
Phone (505) 334-6178 Fax: (505) 334-6170

DISTRICT IV
1220 S. St. Francis Dr., Santa Fe, NM 87505
Phone (505) 476-3460 Fax: (505) 476-3462

HOBBES OCD

SEP 11 2013

RECEIVED

State of New Mexico
Energy, Minerals and Natural Resources Department

CONSERVATION DIVISION
1220 South St. Francis Dr.
Santa Fe, New Mexico 87505

Form C-102

Revised August 1, 2011

Submit one copy to appropriate
District Office

AMENDED REPORT

WELL LOCATION AND ACREAGE DEDICATION PLAT

API Number 30-025-40792	Pool Code 96674	Pool Name Triple X; Bone Spring, West
Property Code 39370	Property Name DOS EQUIS "12" FEDERAL COM	Well Number 3H
OGRID No. 162683	Operator Name CIMAREX ENERGY CO. OF COLORADO	Elevation 3612'

Surface Location

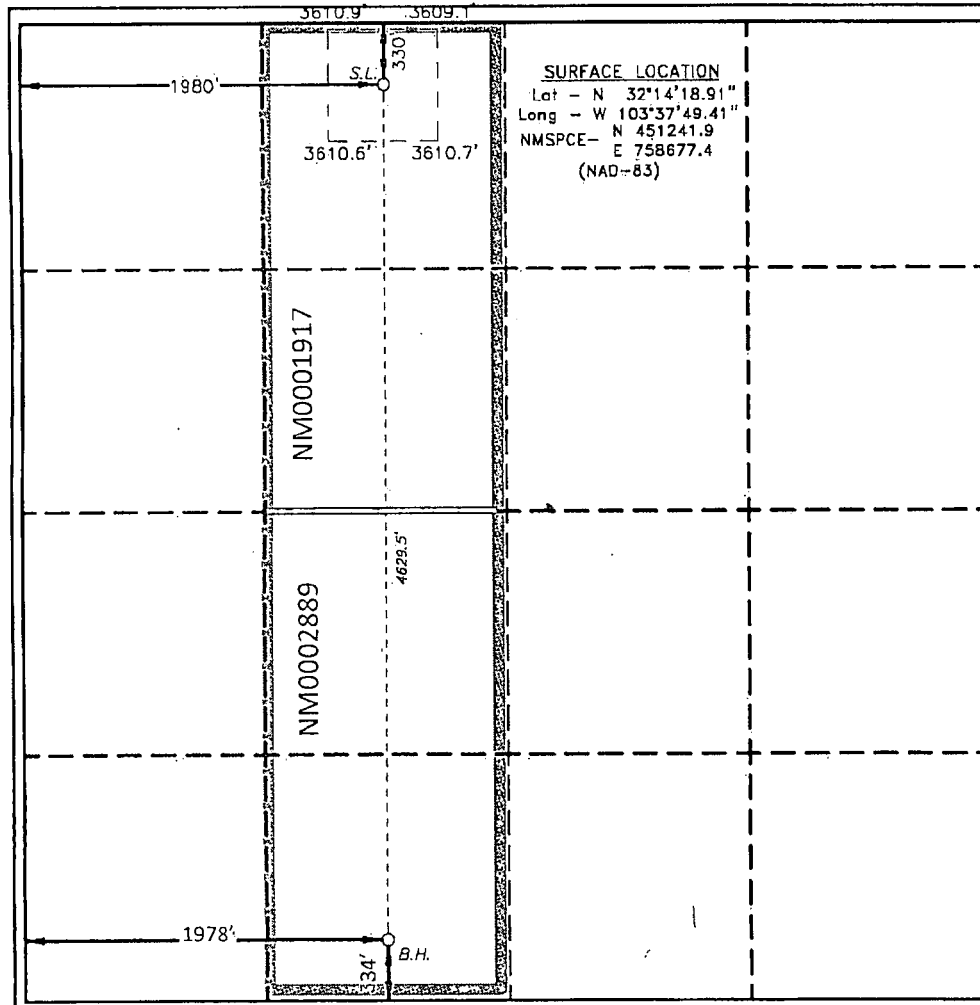
UL or lot No.	Section	Township	Range	Lot Idn	Feet from the	North/South line	Feet from the	East/West line	County
C	12	24 S	32 E		330	NORTH	1980	WEST	LEA

Bottom Hole Location If Different From Surface

UL or lot No.	Section	Township	Range	Lot Idn	Feet from the	North/South line	Feet from the	East/West line	County
N	12	24 S	32 E		334.955	SOUTH	1978.995	WEST	LEA

Dedicated Acres 160	Joint or Infill	Consolidation Code	Order No.
------------------------	-----------------	--------------------	-----------

NO ALLOWABLE WILL BE ASSIGNED TO THIS COMPLETION UNTIL ALL INTERESTS HAVE BEEN CONSOLIDATED
OR A NON-STANDARD UNIT HAS BEEN APPROVED BY THE DIVISION



SURFACE LOCATION
Lat - N 32°14'18.91"
Long - W 103°37'49.41"
NMSPC- N 451241.9
E 758677.4
(NAD-83)

OPERATOR CERTIFICATION
I hereby certify that the information contained herein is true and complete to the best of my knowledge and belief, and that this organization either owns a working interest or unleased mineral interest in the land including the proposed bottom hole location or has a right to drill this well at this location pursuant to a contract with an owner of such a mineral or working interest, or to a voluntary pooling agreement or a compulsory pooling order heretofore entered by the division.

Aricka Easterling 9/19/2013
Signature Date
Aricka Easterling
Printed Name
aeasterling@cimarex.com
Email Address

SURVEYOR CERTIFICATION
I hereby certify that the well location shown on this plat was plotted from field notes of actual surveys made by me or under my supervision, and that the same is true and correct to the best of my belief.

DECEMBER 23 2011
Date Surveyed
Signature & Seal of Professional Surveyor
Certificate No. Gary L. Jones 7977

BASIN SURVEYS

OCT 03 2013 ECG 10-3-2013

DISTRICT I
1625 N. French Dr., Hobbs, NM 88240
Phone (575) 393-8181 Fax: (575) 393-0720

DISTRICT II
1301 W. Grand Avenue, Artesia, NM 88210
Phone (575) 746-1283 Fax: (575) 746-9720

DISTRICT III
1000 Rio Brazos Rd., Aztec, NM 87410
Phone (505) 334-6178 Fax: (505) 334-6170

DISTRICT IV
1220 S. St. Francis Dr., Santa Fe, NM 87505
Phone (505) 478-3480 Fax: (505) 478-3482

State of New Mexico
Energy, Minerals and Natural Resources Department

Form C-102
Revised August 1, 2011

HOBBES OCD

copy to appropriate District Office

OIL CONSERVATION DIVISION

1220 South St. Francis Dr.
Santa Fe, New Mexico 87505

JAN - 2 2014

WELL LOCATION AND ACREAGE DEDICATION PLAT RECEIVED AMENDED REPORT

API Number 30-025-40793	Pool Code 96674	Pool Name Triple X; Bone Spring, West
Property Code 39370	Property Name DOS EQUIS "12" FEDERAL COM	Well Number 4
GRID No. 162683	Operator Name CIMAREX ENERGY CO. OF COLORADO	Elevation 3611'

Surface Location

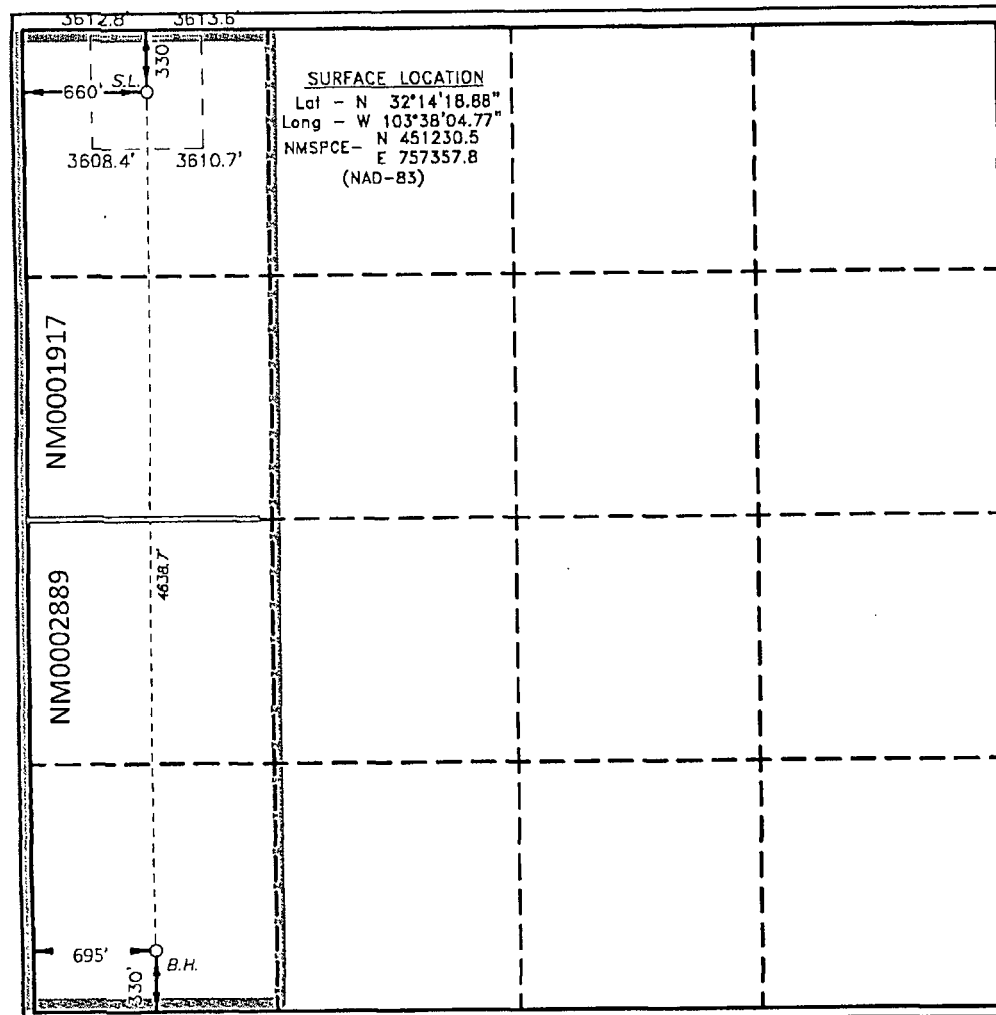
UL or lot No.	Section	Township	Range	Lot Idn	Feet from the	North/South line	Feet from the	East/West line	County
D	12	24 S	32 E		330	NORTH	660	WEST	LEA

Bottom Hole Location If Different From Surface

UL or lot No.	Section	Township	Range	Lot Idn	Feet from the	North/South line	Feet from the	East/West line	County
M	12	24 S	32 E		312 330	SOUTH	665	WEST	LEA

Dedicated Acres 160	Joint or Infill	Consolidation Code	Order No.
------------------------	-----------------	--------------------	-----------

NO ALLOWABLE WILL BE ASSIGNED TO THIS COMPLETION UNTIL ALL INTERESTS HAVE BEEN CONSOLIDATED OR A NON-STANDARD UNIT HAS BEEN APPROVED BY THE DIVISION



OPERATOR CERTIFICATION
I hereby certify that the information contained herein is true and complete to the best of my knowledge and belief, and that this organization either owns a working interest or unleased mineral interest in the land including the proposed bottom hole location or has a right to drill this well at this location pursuant to a contract with an owner of such a mineral or working interest, or to a voluntary pooling agreement or a compulsory pooling order heretofore entered by the division.

Signature: Gloria Garza Date: 12/31/2013
Printed Name: Gloria Garza
Email Address: ggarza@cimarex.com

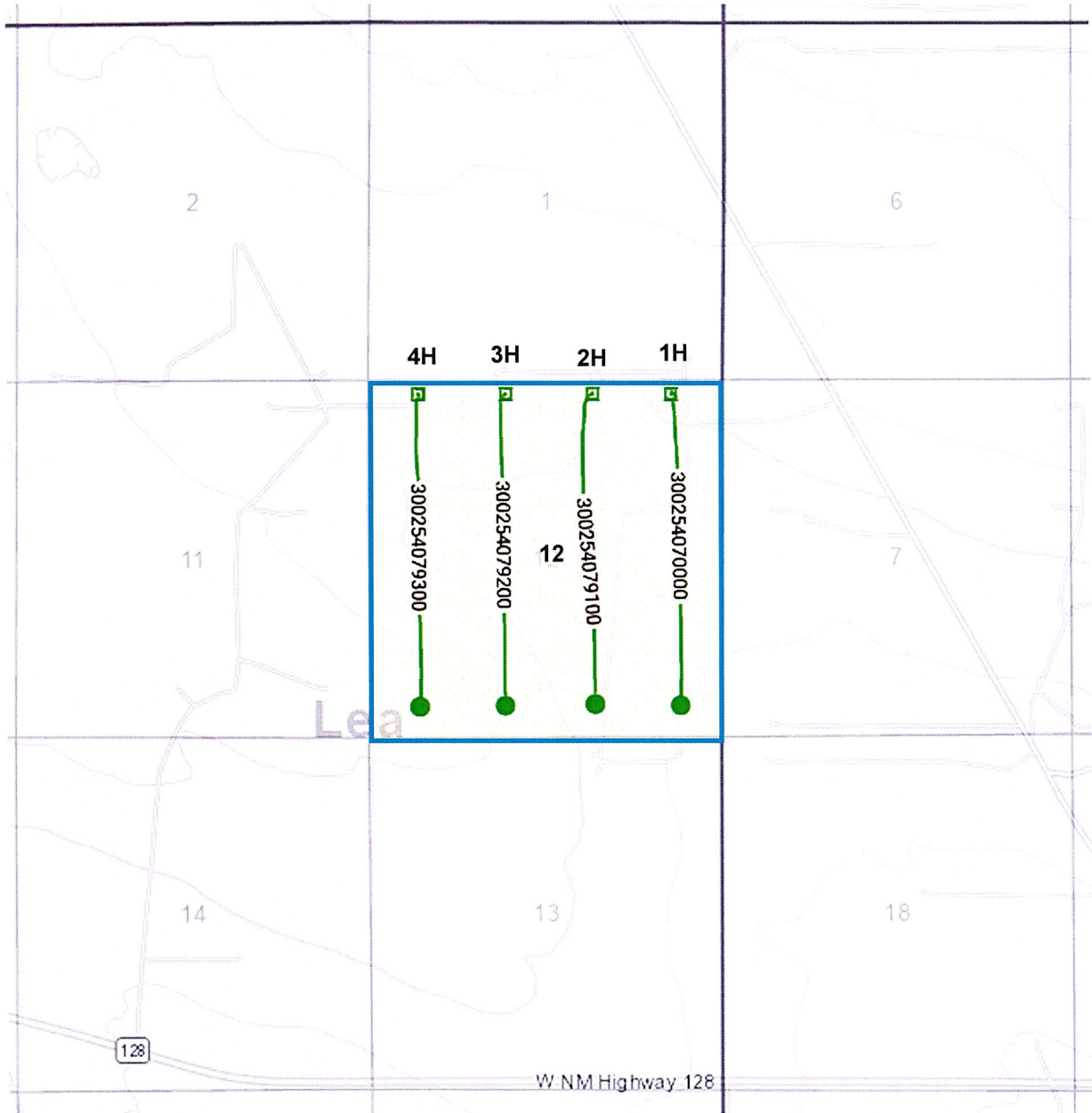
SURVEYOR CERTIFICATION
I hereby certify that the well location shown on this plat was plotted from field notes of actual surveys made by me or under my supervision and that the same is true and correct to the best of my belief.

Date Surveyed: 12/29/13
Signature & Seal of Professional Surveyor: [Signature]
Certificate No. Gary L. Jones 7977

BASIN SURVEYS

JAN 09 2014

DOS EQUIS 12 FEDERAL COM AREA
4 Existing Bone Spring Wells
Triple X; Bone Spring West [96674]

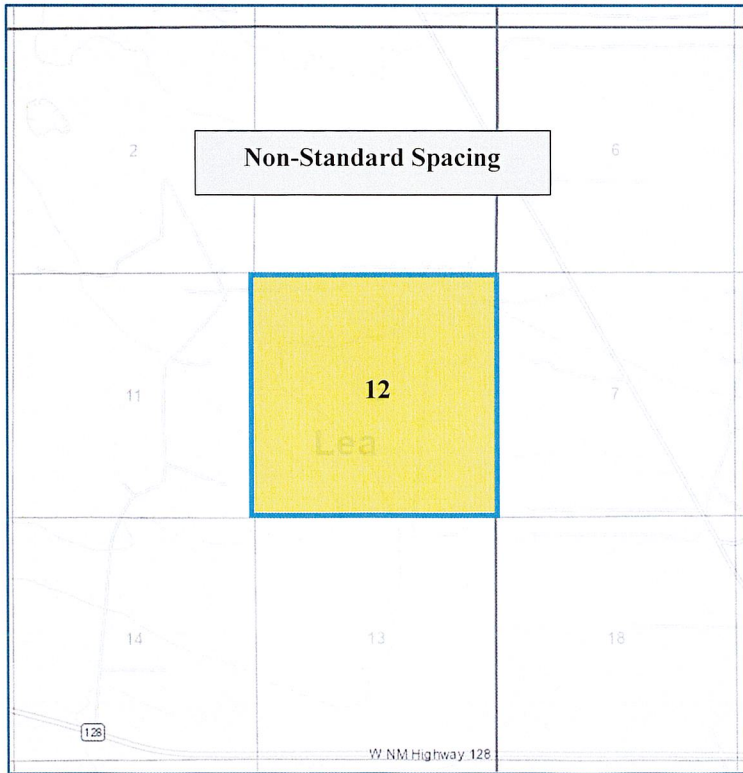
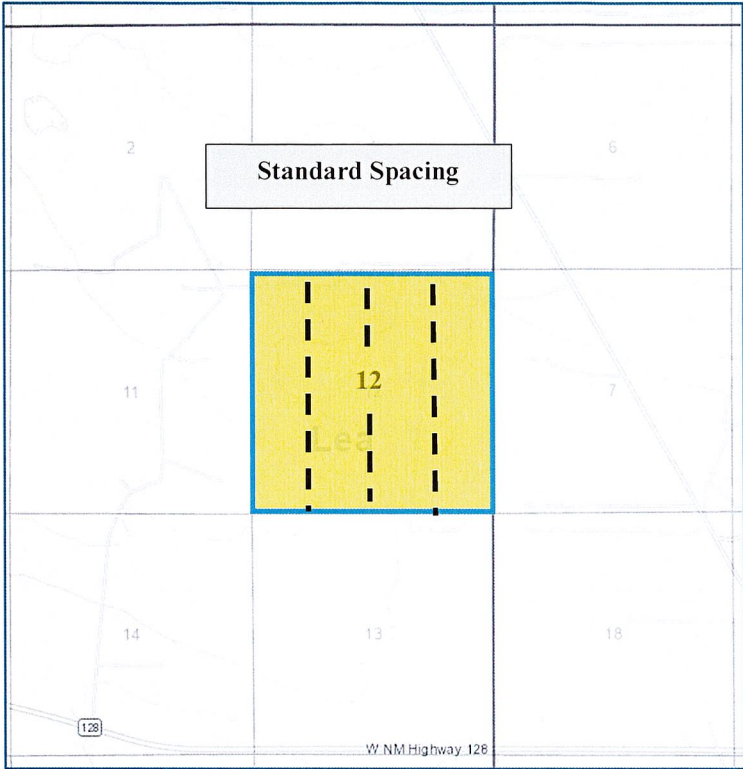


tabbles®
EXHIBIT
B

DOS EQUIS 12 FEDERAL COM AREA
Well List with Pool Code
Triple X; Bone Spring West [96674]

WELL	API #	STATUS
Dos Equis 12 Federal Com1H	30-025-40700	Producing
Dos Equis 12 Federal Com 2H	30-025-40791	Producing
Dos Equis 12 Federal Com 3H	30-025-40792	Producing
Dos Equis 12 Federal Com 4H	30-025-40793	Producing

DOS EQUIS 12 FEDERAL COM AREA
Standard Spacing vs. Non-Standard Spacing





Coterra Energy Inc.
Permian Business Unit
6001 Deauville Blvd.
Suite 300N
Midland, TX 79706

T 432.571.7800
coterra.com

March 2, 2026

VIA E-FILING

Director Albert Chang
And
OCD Engineering Bureau
Oil Conservation Division
New Mexico Department of Energy,
Minerals and Natural Resources
1220 South Saint Francis Drive
Santa Fe, New Mexico 87505

RE: Application of Coterra Energy Operating Co. for administrative approval of a 640-acre, more or less, nonstandard spacing unit in the Bone Spring formation comprised of Section 12, Township 24 South, Range 32 East, Lea County, New Mexico.

Dear Director Chang/OCD Engineering Bureau:

Coterra Energy Operating Co., OGRID Number 215099, ("Coterra"), respectfully requests administrative approval of a 640-acre, more or less, nonstandard spacing unit ("NSU") comprised of Section 12, Township 24 South, Range 32 East, Lea County, New Mexico.

The existing wells (the "Wells") that Coterra seeks to dedicate to this NSU are:

<u>Well Name</u>	<u>API Number</u>
Dos Equis 12 Federal Com 1H	30-025-40700
Dos Equis 12 Federal Com 2H	30-025-40791
Dos Equis 12 Federal Com 3H	30-025-40792
Dos Equis 12 Federal Com 4H	30-025-40793

The pool underlying the proposed non-standard spacing unit is the Triple X; Bone Spring West Pool (Code 96671), which follows the statewide spacing rules.

The Wells are existing wells and are each currently dedicated to 160-acre spacing units, for a total of four spacing unit. The four standard units are a W/2W/2 unit, an E/2W/2, a W/2E/2 unit, and an E/2E/2 unit. In this NSU application, Coterra seeks a single 640-acre unit.

Coterra seeks administrative approval of this non-standard spacing unit to correspond to Bureau of Land Management communitization agreement, and to provide for efficient development of the communitized acreage, and for purposes of commingling.

In my opinion, approval of the NSU is in the best interest of conservation, prevention of waste, and protection of correlative rights. Additionally, this consolidation of the wells above allows to reduce the emissions events by removing the old legacy Dos Equis 12 CTB. The commingling with Dos Equis 12-13, which is a modern facility, would also eliminate the potential added risks associated with production spills. Finally, this NSU provides a path to consolidation of these older



wells into a single modern tank battery which would also allow Coterra to reduce lease operating expenses and operate more prudently.

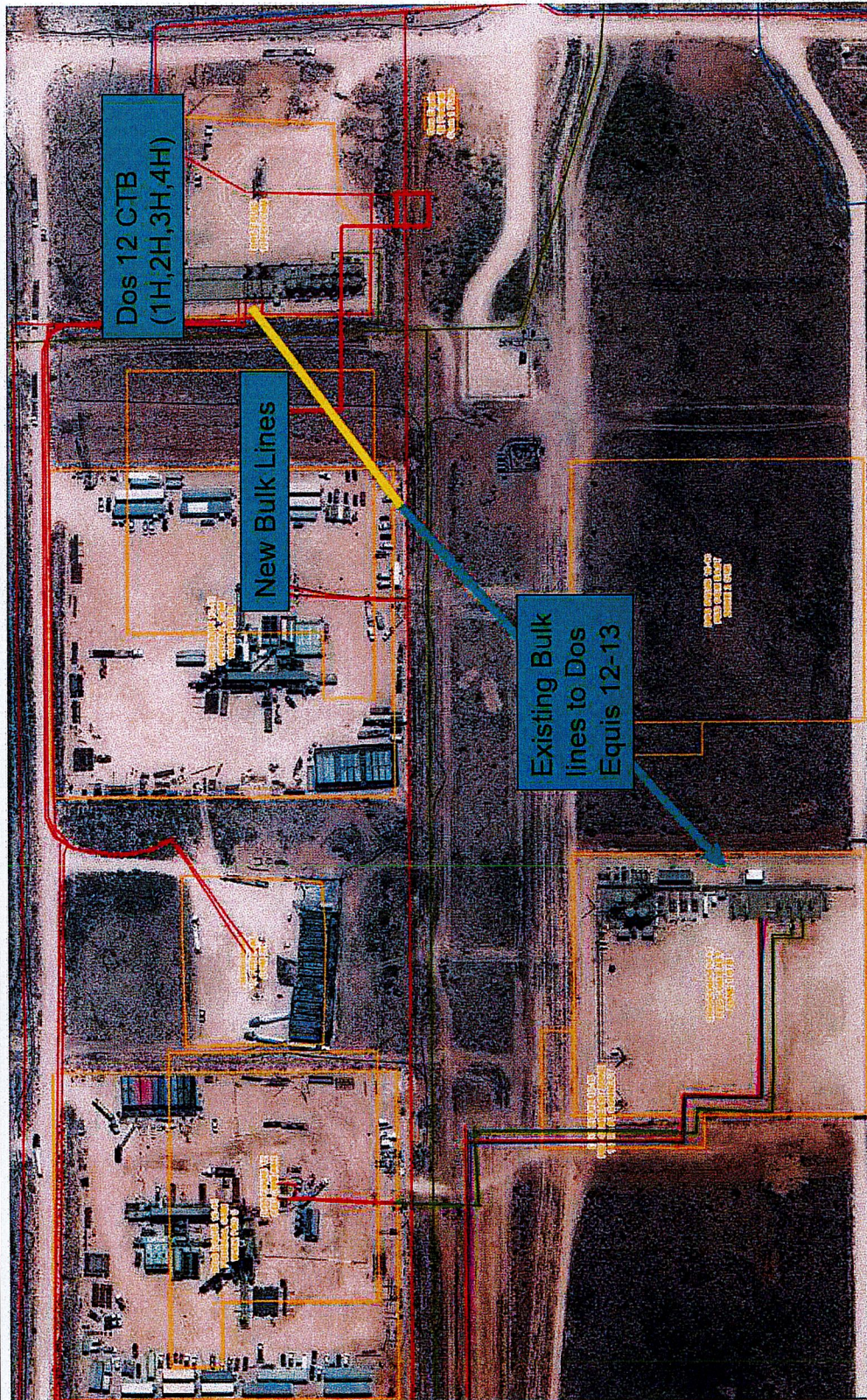
Thank you for your consideration. Should you have any questions please contact me at yury.golchenko@coterra.com or john.mcdonald@coterra.com.

Sincerely,

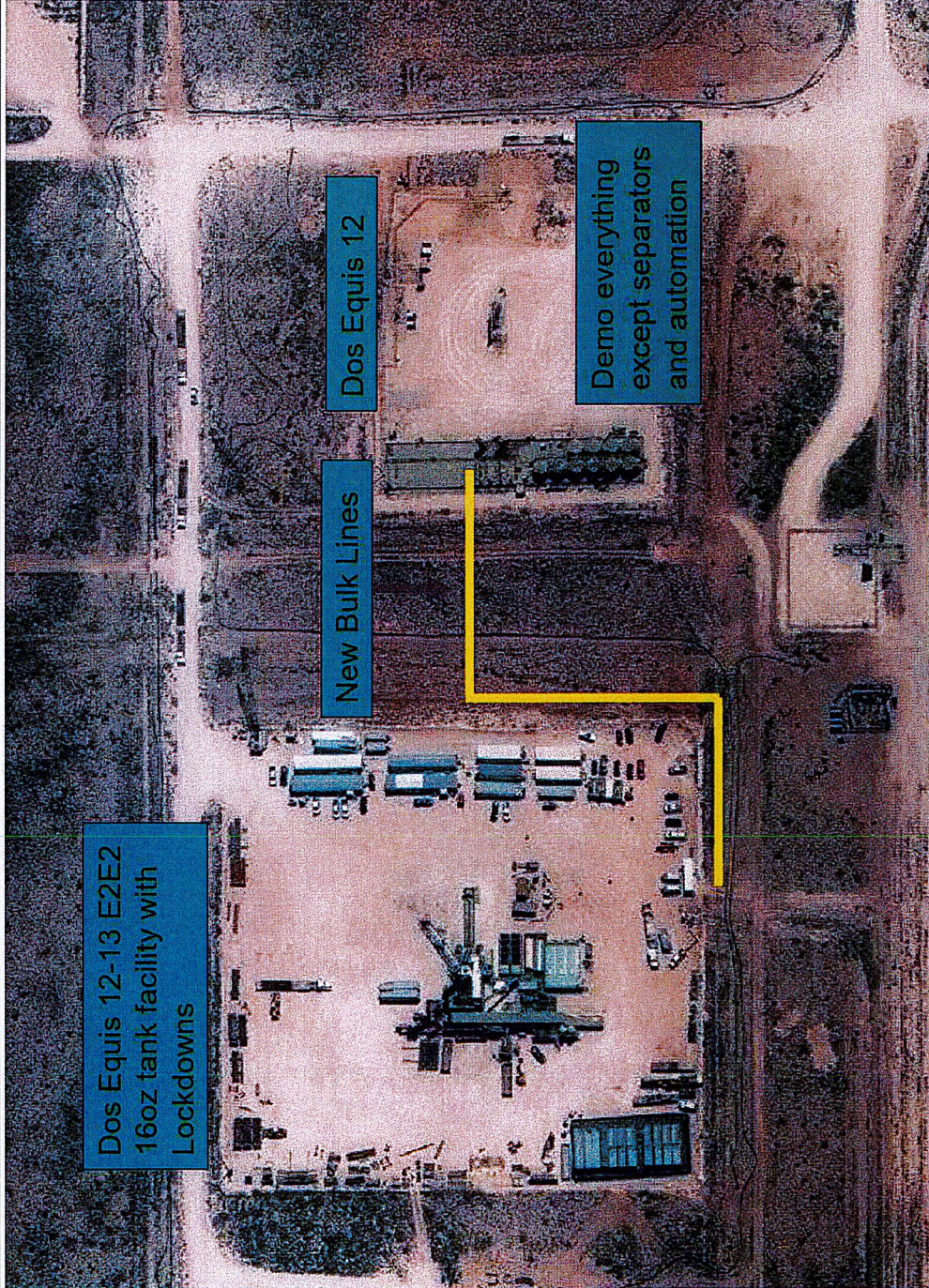


Reservoir Engineer

Dos Equis 12 CTB Consolidation Overview



Dos Equis 12 CTB Consolidation Overview





MODRALL SPERLING

LAWYERS

March 10, 2026

VIA CERTIFIED MAIL

TO AFFECTED PARTIES

Deana M. Bennett
505.848.1834
dmb@modrall.com

RE: Application of Coterra Energy Operating Co. for administrative approval of a 640-acre, more or less, nonstandard spacing unit in the Bone Spring formation comprised of Section 12, Township 24 South, Range 32 East, Lea County, New Mexico.

Dear Sir or Madam:

Enclosed is a copy of the above referenced applications filed with the New Mexico Conservation Division on this date. Any objections that you have to these applications must be filed in writing with the New Mexico Oil Conservation Division, 1220 South St. Francis Drive, Santa Fe, New Mexico 87505, within twenty (20) days from the date the Division receives the above-referenced applications. If no objection is received within this twenty-day period, the applications may be approved administratively by the Division.

Sincerely,


Deana M. Bennett
*Attorney for Coterra Energy
Operating Co.*

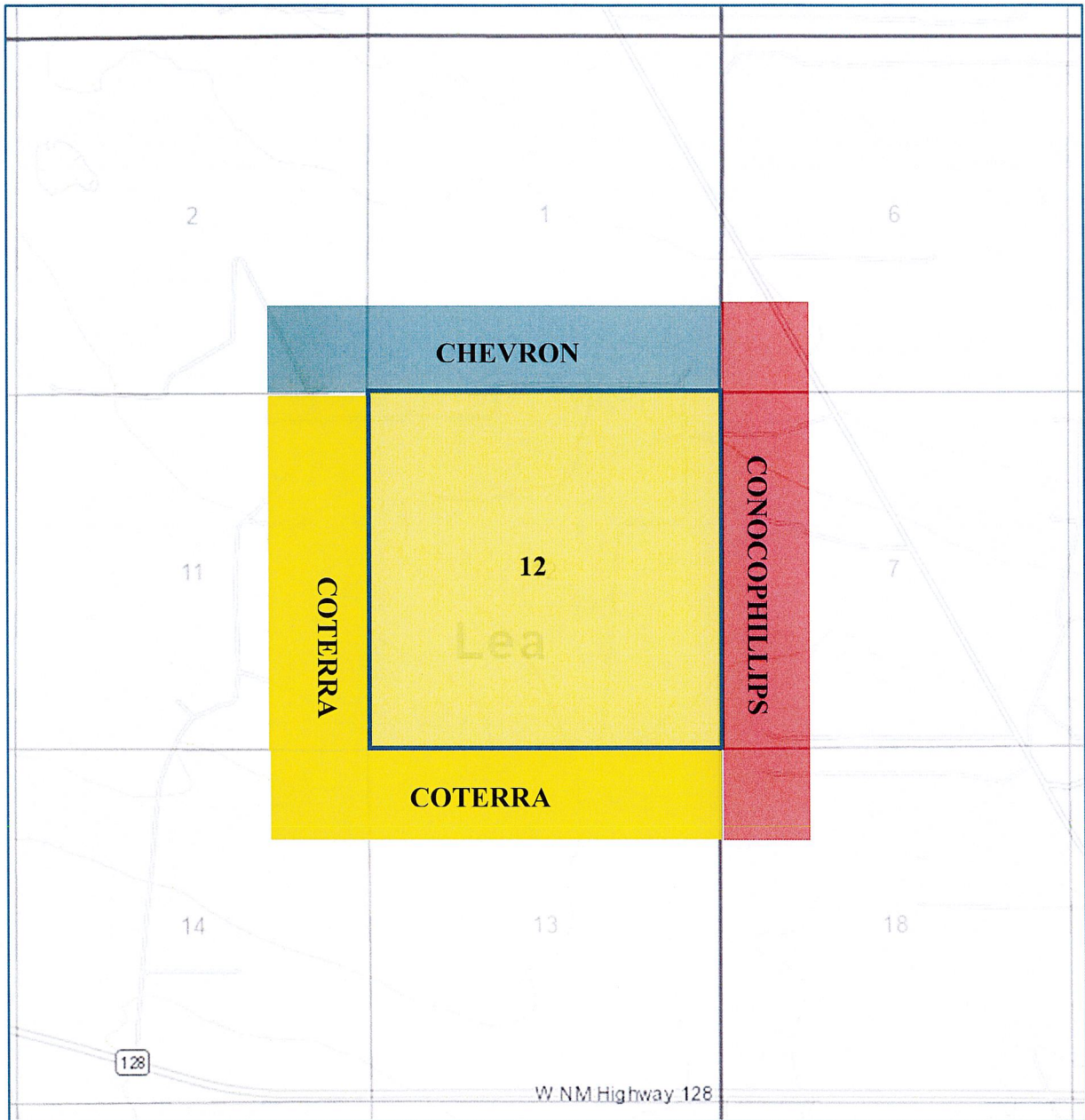
Modrall Sperling
Roehl Harris & Sisk P.A.

500 Fourth Street NW
Suite 1000
Albuquerque,
New Mexico 87102

PO Box 2168
Albuquerque,
New Mexico 87103-2168

Tel: 505.848.1800
www.modrall.com





DOS EQUIS 12 FEDERAL COM AREA
Offset Ownership

Offsetting Sec/Tract	Serial #	Operator	WI Owners & Gov Agency
SE4SE4 2-T24S-R32E	VB-1177-0001	Chevron [4323]	Chevron USA Inc.
			State of New Mexico
S2S2 1-T24S-R32E	NMNM111964	Chevron [4323]	Chevron USA Inc.
			OXY USA Inc.
			Allar Development LLC
			Twin Montana Inc.
			Tumbler Operating Partners LLC
			Talus Inc.
			Highland (Texas) Energy Co. Bureau of Land Management
SW4SW4 6-T24S-R32E	V0-4854-0003	COG Operating LLC [229137]	COG Operating LLC
			State of New Mexico
W2W2 7-T24S-R32E	V0-8242-0001	COG Operating LLC [229137]	COG Operating LLC
	V0-8243-0001		State of New Mexico
NW4NW4 18-T24S-R32E	V0-5638-0001	COG Operating LLC [229137]	COG Operating LLC
			State of New Mexico
N2N2 13-T24S-R32E	NMNM0553642 NMNM0553548	Coterra Energy Operating Co. [215099]	Coterra Energy Operating Co.
			ConocoPhillips Company
			Chevron USA Inc.
			Bureau of Land Management
NE4NE4 14-T24S-R32E	NMNM0553642	Coterra Energy Operating Co. [215099]	Coterra Energy Operating Co.
			ConocoPhillips Company
			Chevron USA Inc.
			Bureau of Land Management
E2E2 11-T24S-R32E	NMNM0002889 NMNM0001917	Coterra Energy Operating Co. [215099]	Coterra Energy Operating Co.
			ConocoPhillips Company
			Chevron USA Inc.
			Bureau of Land Management

Offsetting Sec/Tract	Serial #	Operator	WI Owners & Gov Agency	Address	Notice Mailed
SE4SE4 2-T24S-R32E	VB-1177-0001	Chevron [4323]	Chevron USA Inc.	1400 Smith Street, Houston TX 77002	3/10/2026
			State of New Mexico	310 Old Santa Fe Trail, Santa Fe, NM 87504	3/10/2026
S2S2 1-T24S-R32E	NMNM105545323	Chevron [4323]	NA/Sent to Chevron USA	1400 Smith Street, Houston TX 77002	3/10/2026
			as Operator		
			Bureau of Land Management	301 Dinosaur Trail, Santa Fe, NM 87508	3/10/2026
SW4SW4 6-T24S-R32E	V0-4854-0003	COG Operating LLC [229137]	COG Operating LLC	2208 West Main Street, Artesia, NM 88210	3/10/2026
			State of New Mexico	310 Old Santa Fe Trail, Santa Fe, NM 87504	3/10/2026
W2W2 7-T24S-R32E	V0-8242-0001	COG Operating LLC [229137]	COG Operating LLC	2208 West Main Street, Artesia, NM 88210	3/10/2026
	V0-8243-0001		State of New Mexico	310 Old Santa Fe Trail, Santa Fe, NM 87504	3/10/2026
NW4NW4 18-T24S-R32E	V0-5638-0001	COG Operating LLC [229137]	COG Operating LLC	2208 West Main Street, Artesia, NM 88210	3/10/2026
			State of New Mexico	310 Old Santa Fe Trail, Santa Fe, NM 87504	3/10/2026
N2N2 13-T24S-R32E	NMNM105419630 NMNM105444693	Coterra Energy Operating Co. [215099]	Coterra Energy Operating Co.	6001 Deauville Blvd, 300N, Midland, TX 79706	N/A
			ConocoPhillips Company	2208 West Main Street, Artesia, NM 88210	3/10/2026
			Chevron USA Inc.	1400 Smith Street, Houston TX 77002	3/10/2026
			OXY USA Inc.	5 Greenway Plaza, Suite 110, Houston, TX 77046	3/10/2026
			Bureau of Land Management	301 Dinosaur Trail, Santa Fe, NM 87508	3/10/2026
NE4NE4 14-T24S-R32E	NMNM105419630	Coterra Energy Operating Co. [215099]	Coterra Energy Operating Co.	6001 Deauville Blvd, 300N, Midland, TX 79706	N/A
			ConocoPhillips Company	2208 West Main Street, Artesia, NM 88210	3/10/2026
			Chevron USA Inc.	1400 Smith Street, Houston TX 77002	3/10/2026
			OXY USA Inc.	5 Greenway Plaza, Suite 110, Houston, TX 77046	3/10/2026
			XTO Holdings LLC	22777 Springwoods Village Pkwy, Spring, TX 77389	3/10/2026
			Bureau of Land Management	301 Dinosaur Trail, Santa Fe, NM 87508	3/10/2026
E2E2 11-T24S-R32E	NMNM105504017 NMNM105349138	Coterra Energy Operating Co. [215099]	Coterra Energy Operating Co.	6001 Deauville Blvd, 300N, Midland, TX 79706	N/A
			ConocoPhillips Company	2208 West Main Street, Artesia, NM 88210	3/10/2026
			Chevron USA Inc.	1400 Smith Street, Houston TX 77002	3/10/2026
			XTO Holdings LLC	22777 Springwoods Village Pkwy, Spring, TX 77389	3/10/2026
			Bureau of Land Management	301 Dinosaur Trail, Santa Fe, NM 87508	3/10/2026

Released to Imaging: 4/13/2026 2:21:31 PM

Karlene Schuman
Modrall Sperling Roehl Harris & Sisk P.A.
500 Fourth Street, Suite 1000
Albuquerque NM 87102

PS Form 3877

Type of Mailing: CERTIFIED MAIL
03/10/2026

Firm Mailing Book ID: 306431

Received by OCD: 3/10/2026 11:02:18 AM

Line	USPS Article Number	Name, Street, City, State, Zip	Postage	Service Fee	RR Fee	Rest.Del.Fee	Reference Contents
1	9314 8699 0430 0146 9185 22	Chevron USA Inc. 1400 Smith Street Houston TX 77002	\$2.17	\$5.30	\$2.82	\$0.00	11522.03dos equis Notice
2	9314 8699 0430 0146 9185 39	State of New Mexico 310 Old Santa Fe Trail Santa Fe NM 87504	\$2.17	\$5.30	\$2.82	\$0.00	11522.03dos equis Notice
3	9314 8699 0430 0146 9185 46	Bureau of Land Management 301 Dinosaur Trail Santa Fe NM 87508	\$2.17	\$5.30	\$2.82	\$0.00	11522.03dos equis Notice
4	9314 8699 0430 0146 9185 53	COG Operating LLC 2208 West Main Street Artesia NM 88210	\$2.17	\$5.30	\$2.82	\$0.00	11522.03dos equis Notice
5	9314 8699 0430 0146 9185 60	ConocoPhillips Company 2208 West Main Street Artesia NM 88210	\$2.17	\$5.30	\$2.82	\$0.00	11522.03dos equis Notice
6	9314 8699 0430 0146 9185 77	OXY USA Inc. 5 Greenway Plaza, Suite 110 Houston TX 77046	\$2.17	\$5.30	\$2.82	\$0.00	11522.03dos equis Notice
7	9314 8699 0430 0146 9185 84	XTO Holdings LLC 22777 Springwoods Village Parkway Spring TX 77389	\$2.17	\$5.30	\$2.82	\$0.00	11522.03dos equis Notice
Totals:			\$15.19	\$37.10	\$19.74	\$0.00	
Grand Total:						\$72.03	

List Number of Pieces Listed by Sender	Total Number of Pieces Received at Post Office	Postmaster: Name of receiving employee	Dated:
---	---	---	---------------

7

From: [Deana M. Bennett](#)
To: [Lowe, Leonard, EMNRD](#)
Subject: RE: [EXTERNAL] RE: NSP - Cimarex - Dos Equis 12 Federal Com Wells - C-102 ACTION ID NO. 561317
Date: Tuesday, March 24, 2026 11:19:04 AM
Attachments: [image001.png](#)

Thanks much! Appreciate it.

Deana

From: Lowe, Leonard, EMNRD <Leonard.Lowe@emnrd.nm.gov>
Sent: Tuesday, March 24, 2026 9:38 AM
To: Deana M. Bennett <deana.bennett@modrall.com>
Subject: RE: [EXTERNAL] RE: NSP - Cimarex - Dos Equis 12 Federal Com Wells - C-102 ACTION ID NO. 561317

Deana Bennett,

Thank you for the updated information on your administrative applications. The updated will suffice to move forward.

Leonard R. Lowe
 Engineering Bureau
 OCD/EMNRD
 5400 Oakland Ave.
 Albuquerque, N.M 87113
 Cell/Office Phone: 505-584-8351
 E-mail: Leonard.Lowe@emnrd.nm.gov

From: Deana M. Bennett <deana.bennett@modrall.com>
Sent: Thursday, March 19, 2026 12:46 PM
To: Lowe, Leonard, EMNRD <Leonard.Lowe@emnrd.nm.gov>
Subject: [EXTERNAL] RE: NSP - Cimarex - Dos Equis 12 Federal Com Wells - C-102 ACTION ID NO. 561317

CAUTION: This email originated outside of our organization. Exercise caution prior to clicking on links or opening attachments.

Hi Leonard,

Thanks for your email. So, the C-102s I submitted are not on the latest form because these are for wells from around 2012/2014 time period. I was under the impression that for existing wells we could use the C-102 from the well files.

If I am wrong about that, I will work on getting C-102s on the new form, but it will take me a bit longer than through tomorrow. I was out of town last week and Monday of this week and so have been working through emails trying to catch up on things and haven't had a chance to respond to this email until now. Sorry for the delay and hopefully it will be ok to have a litter more time to get the C-102s if I need to. I would probably need through Wednesday of next week.

Thanks,

Deana

From: Lowe, Leonard, EMNRD <Leonard.Lowe@emnrd.nm.gov>
Sent: Tuesday, March 17, 2026 4:28 PM
To: Deana M. Bennett <deana.bennett@modrall.com>
Subject: NSP - Cimarex - Dos Equis 12 Federal Com Wells - C-102 ACTION ID NO. 561317
Importance: High

EXTERNAL EMAIL: Please do not click any links or open any attachments unless you trust the sender and are expecting this message and know the content is safe.

Deana B.

Applicant: <u>Coterra Energy Operating Co.</u>	OGRID Number: <u>215099</u>
Well Name: <u>Dos Equis 12 Federal Com 1H, 2H, 3H, and 4H</u>	API: <u>Various</u>
Pool: <u>Triple X; Bone Spring, West</u>	Pool Code: <u>96674</u>

The NSP application on behalf of Cimarex's Dos Equis 12 Fed Com Wells has old C-102's within its application. The OCD cannot process this application as is. The latest revised Form C-102 needs to be used.

Please update the Application to reflect this. OCD will hold your NSP submittal for the date submitted at this time. You have until the end of the week to submit the new C-102 revised NSP application.

Leonard R. Lowe
 Engineering Bureau
 OCD/EMNRD
 5400 Oakland Ave.
 Albuquerque, N.M 87113
 Cell/Office Phone: 505-584-8351
 E-mail: Leonard.Lowe@emnrd.nm.gov

This e-mail may be a confidential attorney-client communication. If you received it in error, please delete it without forwarding it to others and notify the sender of the error.

Sante Fe Main Office
Phone: (505) 476-3441

General Information
Phone: (505) 629-6116

Online Phone Directory
<https://www.emnrd.nm.gov/ocd/contact-us>

State of New Mexico
Energy, Minerals and Natural Resources
Oil Conservation Division
1220 S. St Francis Dr.
Santa Fe, NM 87505

COMMENTS

Action 561317

COMMENTS

Operator: Coterra Energy Operating Co. 6001 Deauville Blvd Midland, TX 79706	OGRID: 215099
	Action Number: 561317
	Action Type: [UF-NSP] Non-Standard Proration (NSP)

COMMENTS

Created By	Comment	Comment Date
llowe	If the Operator wants to add existing wells within the same NSP HSU, the operator will need to submit a C-103 X or Z to the OCD online portal. The sundry shall state the following: "Adding Wells to an NSP HSU: Well Name, Well API No., Pool Name, Pool Code, NSP Order Number". Send an email to ocd.engineer@emnrd.nm.gov . TITLED: Adding existing wells to NSP-XXXX, C-103 X or Z. NSP-XXXX.	4/13/2026

Sante Fe Main Office
Phone: (505) 476-3441

General Information
Phone: (505) 629-6116

Online Phone Directory
<https://www.emnrd.nm.gov/ocd/contact-us>

State of New Mexico
Energy, Minerals and Natural Resources
Oil Conservation Division
1220 S. St Francis Dr.
Santa Fe, NM 87505

CONDITIONS

Action 561317

CONDITIONS

Operator: Coterra Energy Operating Co. 6001 Deauville Blvd Midland, TX 79706	OGRID: 215099
	Action Number: 561317
	Action Type: [UF-NSP] Non-Standard Proration (NSP)

CONDITIONS

Created By	Condition	Condition Date
llowe	None	3/17/2026