

Office
District I - (575) 393-6161
1625 N. French Dr., Hobbs, NM 88240
District II - (575) 748-1283
811 S. First St., Artesia, NM 88210
District III - (505) 334-6178
1000 Rio Brazos Rd., Aztec, NM 87410
District IV - (505) 476-3460
1220 S. St. Francis Dr., Santa Fe, NM 87505

State of New Mexico
Energy, Minerals and Natural Resources

OIL CONSERVATION DIVISION
1220 South St. Francis Dr.
Santa Fe, NM 87505

Revised July 18, 2013

WELL API NO. 30-045-20459
5. Indicate Type of Lease STATE [] FEE []
6. State Oil & Gas Lease No. Federal NMNM01772A
7. Lease Name or Unit Agreement Name REID A
8. Well Number 3
9. OGRID Number 372171
10. Pool name or Wildcat Basin Fruitland Coal/Aztec Pictured Cliffs
11. Elevation (Show whether DR, RKB, RT, GR, etc.) 5819' GL
DHC - 5565

12. Check Appropriate Box to Indicate Nature of Notice, Report or Other Data

NOTICE OF INTENTION TO:
PERFORM REMEDIAL WORK [] PLUG AND ABANDON []
TEMPORARILY ABANDON [] CHANGE PLANS []
PULL OR ALTER CASING [] MULTIPLE COMPL []
DOWNHOLE COMMINGLE [x]
CLOSED-LOOP SYSTEM []
OTHER: [] RECOMPLETE []
SUBSEQUENT REPORT OF:
REMEDIAL WORK [] ALTERING CASING []
COMMENCE DRILLING OPNS. [] P AND A []
CASING/CEMENT JOB []
OTHER: []

13. Describe proposed or completed operations. (Clearly state all pertinent details, and give pertinent dates, including estimated date of starting any proposed work). SEE RULE 19.15.7.14 NMAC. For Multiple Completions: Attach wellbore diagram of proposed completion or recompletion.

It is intended to recomplete the subject well in the Basin Fruitland Coal Gas (pool 71629) and downhole commingle the existing Aztec-Pictured Cliffs (pool 71280) with the Fruitland Coal. The production will be commingled per Oil Conservation Division Order Number R-11363. Allocation and methodology will be provided after the well is completed. Commingling will not reduce the value of the production. The Bureau of Land Management has been notified in writing of this application.

Proposed perforations are: FRC ~1,897' - 2,241'; PC 2,242' - 2,335'. These perforations are in TVD.

Notification of the intent to commingle the subject well was sent to all interest owners via certified mail on 11/14/2025, and a newspaper ad ran on 11/19/2025.

Spud Date: [] Rig Release Date: []

I hereby certify that the information above is true and complete to the best of my knowledge and belief.

SIGNATURE Cherylene Weston TITLE Operations/Regulatory Tech-Sr. DATE 12/01/2025

Type or print name Cherylene Weston E-mail address: cweston@hilcorp.com PHONE: 713-289-2615
For State Use Only

APPROVED BY: [Signature] TITLE Petroleum Engineer DATE 04/16/26

Conditions of Approval (if any):

CONDITIONS OF APPROVAL

If an alteration is made to the Well or a condition within the Well changes which may cause the allocation of production to the Pools as approved within this Permit to become inaccurate, then no later than sixty (60) days after that event, the Operator shall submit Form C-103 to the OCD Engineering Bureau describing the event and include a revised allocation plan. If OCD denies the revised allocation plan, this Permit shall terminate on the date of such action.

If the downhole commingling of the Pools reduces the value of the oil and gas production to less than if it had remained segregated, no later than sixty (60) days after the decrease in value has occurred the Operator shall submit a new downhole commingling application to OCD to amend this Permit to remove the pool that caused the decrease in value. If the Operator fails to submit a new application, this Permit shall terminate on the following day, and if OCD denies the application, this Permit shall terminate on the date of such action.

If a completed interval of the Well is altered from what is submitted within this application, then no later than sixty (60) days after the alteration, the Operator shall submit Form C-103 to the OCD Engineering Bureau detailing the alteration and completed interval.

The Operator shall calculate the oil and gas production average during the fourth year after the commencement of commingling, which shall be used to establish a fixed percentage of the total oil and gas production that shall be allocated to each of the Pools ("fixed percentage allocation plan"). No later than ninety (90) days after the fourth year, the Operator shall submit a Form C-103 to the OCD Engineering Bureau that includes the fixed percentage allocation plan and all data used to determine it. If the Operator fails to do so, this Permit shall terminate on the following day. If OCD denies the fixed percentage allocation plan, this Permit shall terminate on the date of such action. If OCD approves the percentage allocation plan with or without modifications, then the approved percentage allocation plan shall be used to determine oil and gas allocation starting on the date of such action until the Well is plugged and abandoned.



November 14, 2025

Mailed Certified with Electronic Return Receipt

To: All Interest Owners

RE: Application to Downhole Commingle Production
Well: Reid A 003
API: 30-045-20459
Section 13, Township 29 North, Range 10 West
San Juan County, New Mexico

Ladies and Gentlemen:

Hilcorp Energy Company ("Hilcorp"), as Operator of the subject well, has filed application with the New Mexico Oil Conservation Division ("NMOCD") for approval to downhole commingle production from the **Basin Fruitland Coal**, a formation Hilcorp soon intends to perforate, with existing production from the **Aztec Pictured Cliffs** formation. This letter and the application copy enclosed serve to provide you, an owner in one or more of the aforementioned formations, with written notice as prescribed by Subsection C of 19.15.12.11 New Mexico Administrative Code.

No action is required by you unless you wish to pursue a formal protest.

Any objections or requests for hearing must be submitted to the NMOCD's Santa Fe office, in writing, within twenty (20) days from the date the NMOCD receives the subject application.

Sincerely,

A handwritten signature in blue ink, appearing to read 'Carson Parker Rice', is written over a light blue horizontal line.

Carson Parker Rice
Landman
713.757.7108
carice@hilcorp.com

CPR:dpk
Enclosures

NEW MEXICO OIL CONSERVATION COMMISSION
WELL LOCATION AND ACREAGE DEDICATION PLAT

Form C-102
Supersedes C-128
Effective 1-1-65

All distances must be from the outer boundaries of the Section.

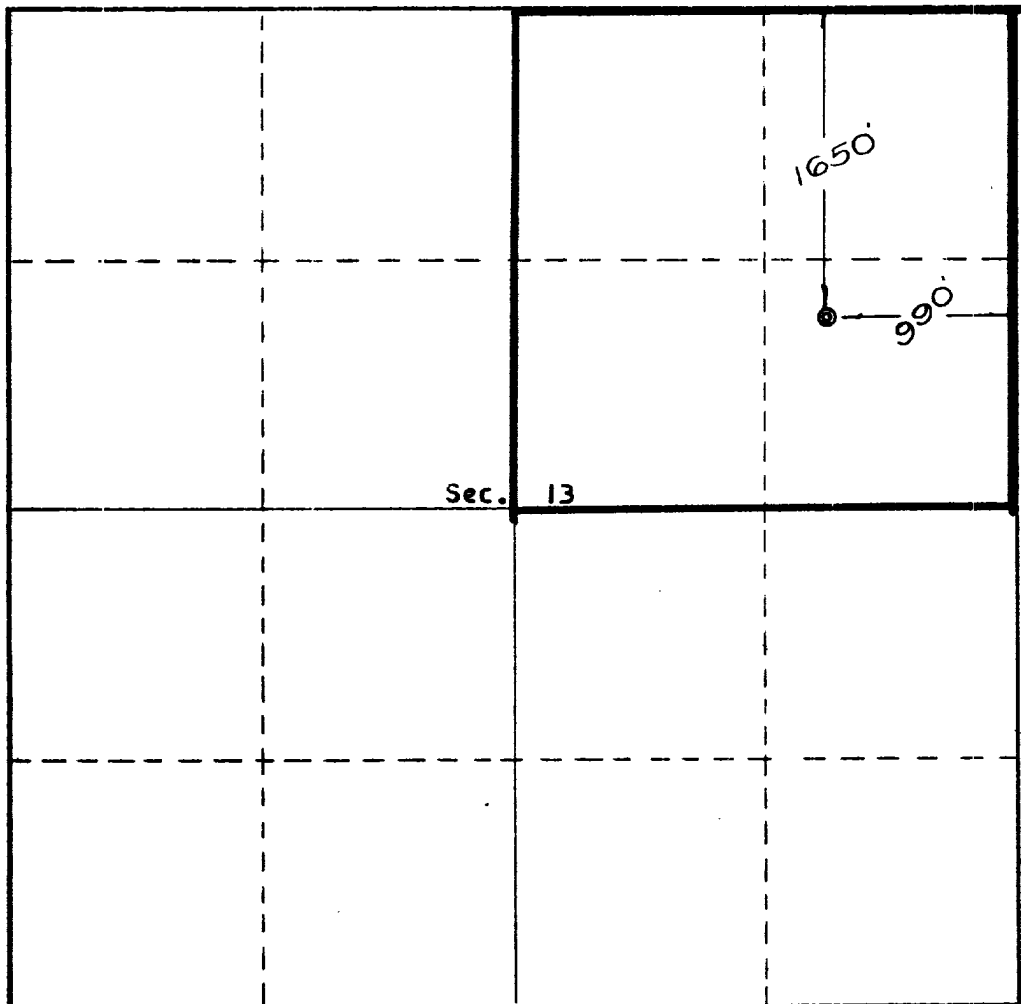

Operator AZTEC OIL & GAS COMPANY			Lease Sold "A"		Well No. 1
Unit Letter H	Section 13	Township 29 North	Range 10 West	County San Juan	
Actual Footage Location of Well: 1650 feet from the North line and 990 feet from the East line					
Ground Level Elev: 5819	Producing Formation Plattened Cliff	Pool Anteo Plattened Cliff	Dedicated Acreage: 300 158.04 Acres		

- Outline the acreage dedicated to the subject well by colored pencil or hachure marks on the plat below.
- If more than one lease is dedicated to the well, outline each and identify the ownership thereof (both as to working interest and royalty).
- If more than one lease of different ownership is dedicated to the well, have the interests of all owners been consolidated by communitization, unitization, force-pooling, etc?

Yes No If answer is "yes," type of consolidation _____

If answer is "no," list the owners and tract descriptions which have actually been consolidated (See reverse side of this form if necessary.) _____

No allowable will be assigned to the well until all interests have been consolidated (by communitization, unitization, forced-pooling, or otherwise) or until a non-standard unit, eliminating such interests, has been approved by the Commission.



CERTIFICATION


I hereby certify that the information contained herein is true and complete to the best of my knowledge and belief.

Name
Joe C. Salmen

Position
District Superintendent

Company
Anteo Oil and Gas

Date
April 7, 1969

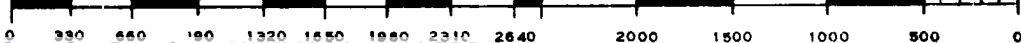


Date Surveyed
April 2, 1969

Registered Professional Engineer and/or Land Surveyor

E. J. [Signature]

Certificate No. **3602**



Santa Fe Main Office Phone: (505) 476-3441 Fax: (55) 476-3462 General Information Phone: (505) 629-6116 Online Phone Directory Visit: https://www.emnrd.nm.gov/ocd/contact-us/	State of New Mexico Energy, Minerals & Natural Resources Department OIL CONSERVATION DIVISION	C-102 Revised July 9, 2024 Submit Electronically via OCD Permitting			
		Submittal Type: <table border="1" style="width:100%; border-collapse: collapse;"> <tr><td><input type="checkbox"/> Initial Submittal</td></tr> <tr><td><input type="checkbox"/> Amended Report</td></tr> <tr><td><input type="checkbox"/> As Drilled</td></tr> </table>	<input type="checkbox"/> Initial Submittal	<input type="checkbox"/> Amended Report	<input type="checkbox"/> As Drilled
<input type="checkbox"/> Initial Submittal					
<input type="checkbox"/> Amended Report					
<input type="checkbox"/> As Drilled					

WELL LOCATION INFORMATION

API Number 30-045-20459	Pool Code 71629	Pool Name Basin Fruitland Coal (Gas)
Property Code 318674	Property Name Reid A	Well Number 3
OGRID No. 372171	Operator Name Hilcorp Energy Company	Ground Level Elevation 5819'
Surface Owner: <input type="checkbox"/> State <input type="checkbox"/> Fee <input type="checkbox"/> Tribal <input checked="" type="checkbox"/> Federal		Mineral Owner: <input type="checkbox"/> State <input type="checkbox"/> Fee <input type="checkbox"/> Tribal <input checked="" type="checkbox"/> Federal

Surface Location

UL H	Section 13	Township 029N	Range 010W	Lot 8	Ft. from N/S 1650 N	Ft. from E/W 990 E	Latitude 36.7278671	Longitude -107.8305893	County San Juan
---------	---------------	------------------	---------------	----------	------------------------	-----------------------	------------------------	---------------------------	--------------------

Bottom Hole Location

UL	Section	Township	Range	Lot	Ft. from N/S	Ft. from E/W	Latitude	Longitude	County
----	---------	----------	-------	-----	--------------	--------------	----------	-----------	--------

Dedicated Acres 313.54 – E/2	Infill or Defining Well Parent	Defining Well API	Overlapping Spacing Unit (Y/N) N	Consolidation Code C
Order Numbers.			Well setbacks are under Common Ownership: <input type="checkbox"/> Yes <input type="checkbox"/> No	

Kick Off Point (KOP)

UL	Section	Township	Range	Lot	Ft. from N/S	Ft. from E/W	Latitude	Longitude	County
----	---------	----------	-------	-----	--------------	--------------	----------	-----------	--------

First Take Point (FTP)

UL	Section	Township	Range	Lot	Ft. from N/S	Ft. from E/W	Latitude	Longitude	County
----	---------	----------	-------	-----	--------------	--------------	----------	-----------	--------

Last Take Point (LTP)

UL	Section	Township	Range	Lot	Ft. from N/S	Ft. from E/W	Latitude	Longitude	County
----	---------	----------	-------	-----	--------------	--------------	----------	-----------	--------

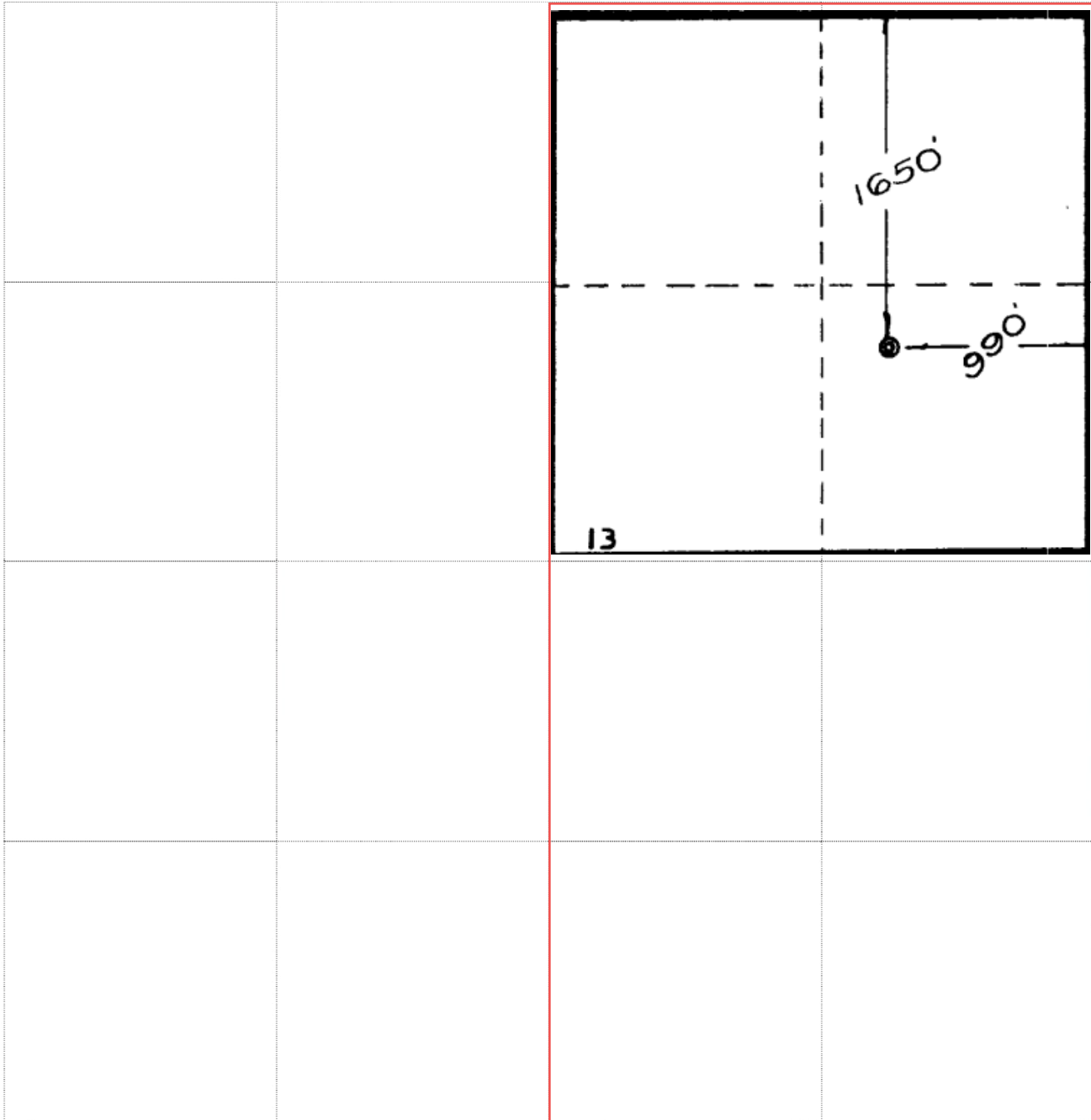
Unitized Area or Area of Uniform Interest	Spacing Unit Type <input type="checkbox"/> Horizontal <input type="checkbox"/> Vertical	Ground Floor Elevation: 5819'
---	---	----------------------------------

<p>OPERATOR CERTIFICATIONS</p> <p><i>I hereby certify that the information contained herein is true and complete to the best of my knowledge and belief, and, if the well is a vertical or directional well, that this organization either owns a working interest or unleased mineral interest in the land including the proposed bottom hole location or has a right to drill this well at this location pursuant to a contract with an owner of a working interest or unleased mineral interest, or to a voluntary pooling agreement or a compulsory pooling order heretofore entered by the division.</i></p> <p><i>If this well is a horizontal well, I further certify that this organization has received the consent of at least one lessee or owner of a working interest or unleased mineral interest in each tract (in the target pool or formation) in which any part of the well's completed interval will be located or obtained a compulsory pooling order from the division.</i></p> <p style="font-size: 1.2em; color: blue;">Cherylene Weston</p> <p>Signature Date 9/23/2025</p> <hr/> <p>Cherylene Weston, Operations/Regulatory Tech-Sr.</p> <p>Printed Name</p> <hr/> <p>cweston@hilcorp.com</p> <p>Email Address</p>	<p>SURVEYOR CERTIFICATIONS</p> <p><i>I hereby certify that the well location shown on this plat was plotted from field notes of actual surveys made by me or under my supervision, and that the same is true and correct to the best of my belief.</i></p> <p style="text-align: center;">Ernest V. Echohawk</p> <hr/> <p>Signature and Seal of Professional Surveyor</p> <hr/> <table style="width:100%;"> <tr> <td style="width:50%;">Certificate Number 3602</td> <td style="width:50%;">Date of Survey 4/2/1969</td> </tr> </table>	Certificate Number 3602	Date of Survey 4/2/1969
Certificate Number 3602	Date of Survey 4/2/1969		

Note: No allowable will be assigned to this completion until all interests have been consolidated or a non-standard unit has been approved by the division.

This grid represents a standard section. You may superimpose a non-standard section, or larger area, over this grid. Operators must outline the dedicated acreage in a red box, clearly show the well surface location and bottom hole location, if it is directionally drilled, with the dimensions from the section lines in the cardinal directions. If this is a horizontal wellbore show on this plat the location of the First Take Point and Last Take Point, and the point within the Completed interval (other than the First Take Point or Last Take Point) that is closest to any outer boundary of the tract.

Surveyors shall use the latest United States government survey or dependent resurvey. Well locations will be in reference to the New Mexico Principal Meridian. If the land is not surveyed, contact the OCD Engineering Bureau. Independent subdivision surveys will not be acceptable.

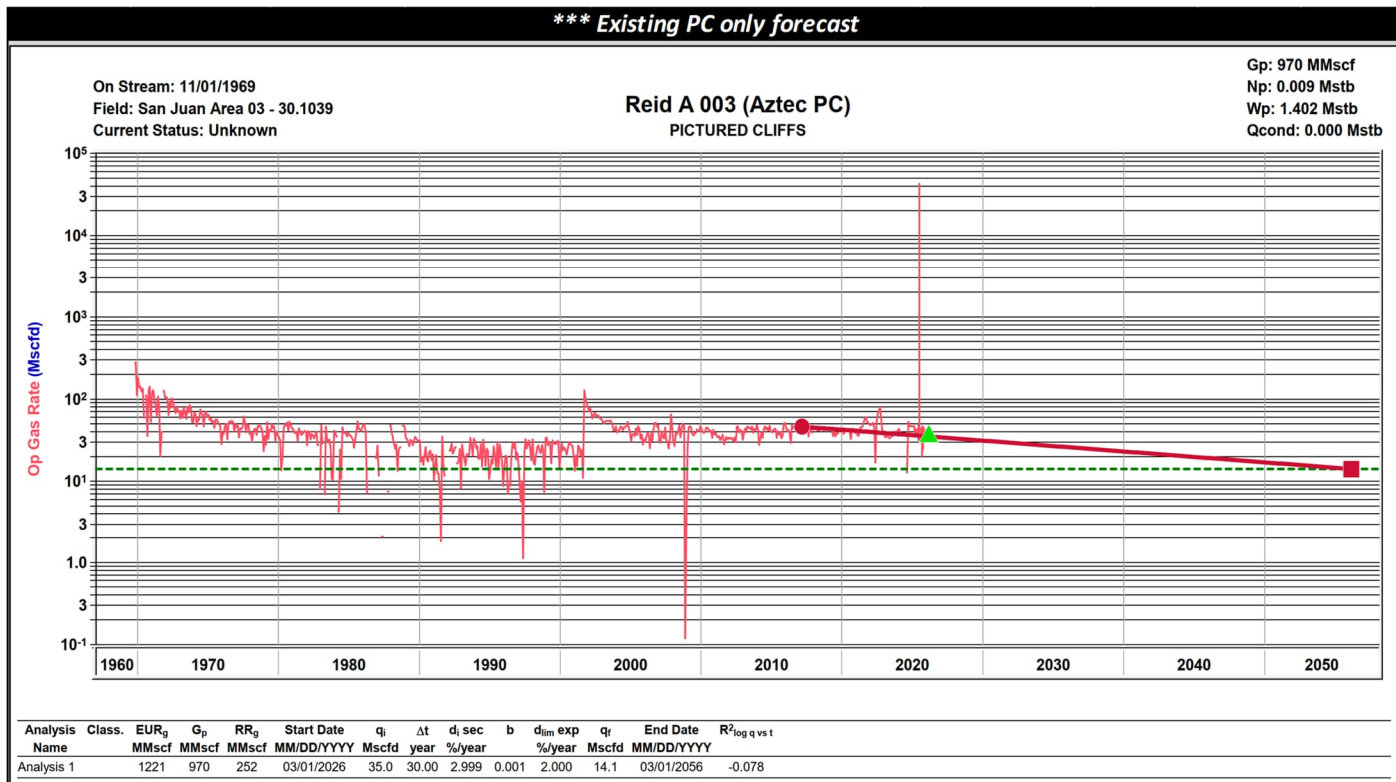


Reid A 3 Subtraction Allocation

Gas Allocation:

Production for the downhole commingle will be allocated using the subtraction method in agreement with local agencies. The base formation is the **Pictured Cliffs** and the added formation to be commingled is the **Fruitland Coal**. The subtraction method applies an average monthly production forecast to the base formation using historic production. All production from this well exceeding the base formations forecast will be allocated to the new formation.

After 3 years production will stabilize. A production average will be gathered during the 4th year and will be utilized to create a fixed percentage-based allocation.

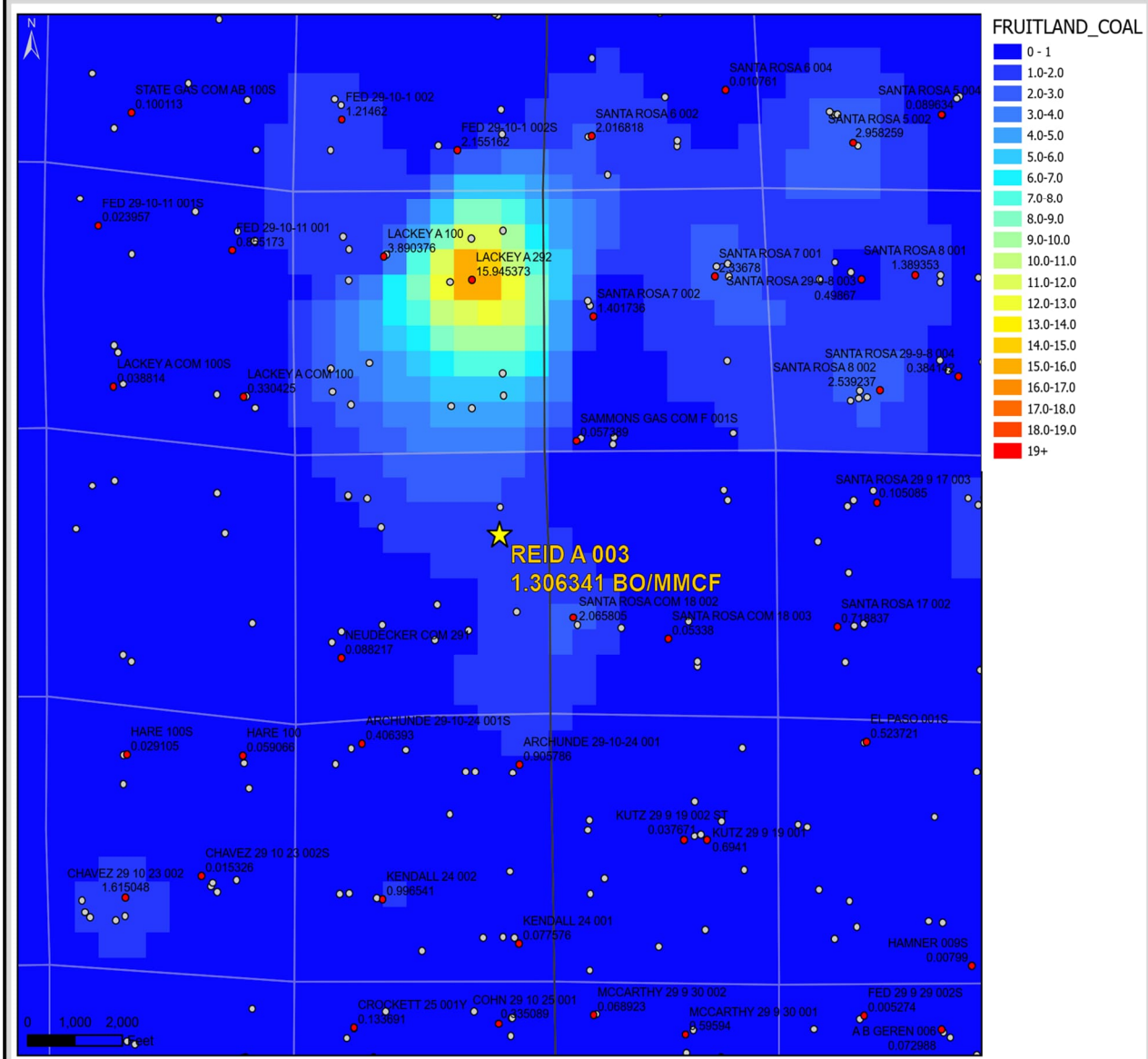


Oil Allocation:

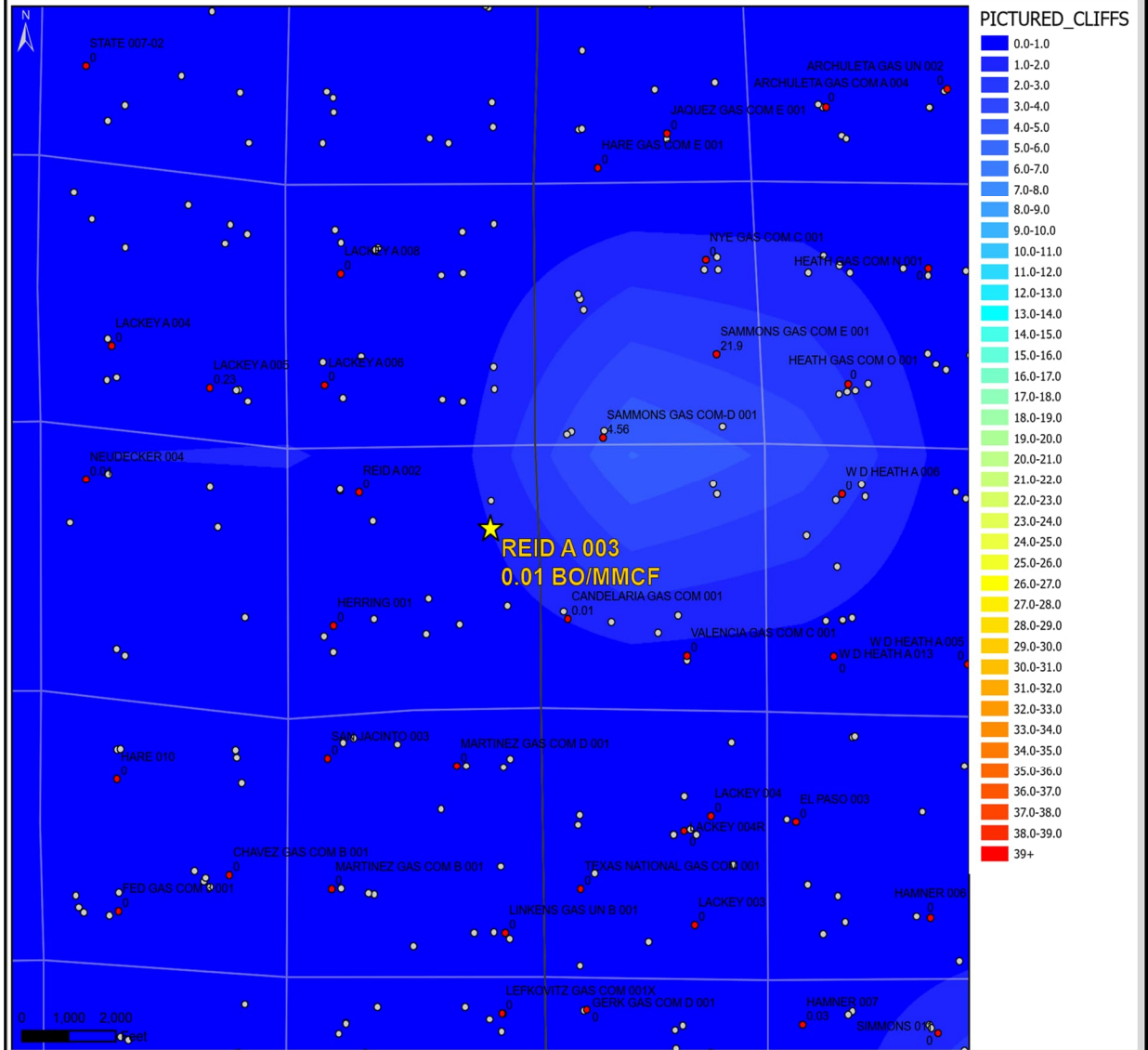
Oil production will be allocated based on average formation yields from offset wells and will be a fixed rate for 4 years. After 4 years oil will be reevaluated and adjusted as needed based on average formation yields and new fixed gas allocation. The Pictured Cliffs formation has never produced condensate, therefore 100% condensate will be allocated to the Fruitland Coal, although it is not expected for the coal to bare condensate.

Formation	Yield (bbl/MM)	Remaining Reserves (MMcf)	% Oil Allocation
FRC	1.306341	854	100%
PC	0.01	252	0%

FRUITLAND COAL - QSEC OIL YIELD (BBL/MMCF) - From Actual Production



PICTURED CLIFFS - QSEC OIL YIELD (BBL/MMCF) - From Actual Production



Certified Number	Sender	Recipient	Date Mailed	Delivery Status
92148969009997901851775212	Dani Kuzma	, OFFICE OF NATURAL RESOURCES REVENUE, BLM FARMINGTON FIELD OFFICE, FARMINGTON, CO, 87402 Code: REID A 3 DHC	11/14/2025	Signature Pending
92148969009997901851775229	Dani Kuzma	, GEORGE G VAUGHT JR, , DENVER, CO, 80201-3557 Code: REID A 3 DHC	11/14/2025	Signature Pending
92148969009997901851775236	Dani Kuzma	, SAMUEL D HAAS, , SANTA FE, NM, 87506-0000 Code: REID A 3 DHC	11/14/2025	Signature Pending
92148969009997901851775243	Dani Kuzma	, CEJA ROYALTIES LTD, , TYLER, TX, 75710-1360 Code: REID A 3 DHC	11/14/2025	Signature Pending
92148969009997901851775250	Dani Kuzma	, CRUZELIA M MONTOYA, , BLANCO, NM, 87412-9716 Code: REID A 3 DHC	11/14/2025	Signature Pending
92148969009997901851775267	Dani Kuzma	, NICK CANDELARIA, , FARMINGTON, NM, 87401 Code: REID A 3 DHC	11/14/2025	Signature Pending
92148969009997901851775274	Dani Kuzma	, ROMAN CATHOLIC CHURCH DIOCESE OF, , GALLUP, NM, 87301 Code: REID A 3 DHC	11/14/2025	Signature Pending
92148969009997901851775281	Dani Kuzma	, STEPHANIE ANN CANDELARIA MARTINEZ, , AZTEC, NM, 87410 Code: REID A 3 DHC	11/14/2025	Signature Pending
92148969009997901851775298	Dani Kuzma	, J CHRIS CANDELARIA, , BLANCO, NM, 87412 Code: REID A 3 DHC	11/14/2025	Signature Pending
92148969009997901851775304	Dani Kuzma	, PAULETTE SHARON CANDELARIA, , BLANCO, NM, 87412 Code: REID A 3 DHC	11/14/2025	Signature Pending
92148969009997901851775311	Dani Kuzma	, FRANCIS LEROY CANDELARIA, , BLANCO, NM, 87412 Code: REID A 3 DHC	11/14/2025	Signature Pending
92148969009997901851775328	Dani Kuzma	, PABLO LENNY CANDELARIA, , BLANCO, NM, 87412-0348 Code: REID A 3 DHC	11/14/2025	Signature Pending
92148969009997901851775335	Dani Kuzma	, LA FAMILIA DE LOS CANDELARIAS REV, REV TRUST PAUL M and BELINDA J, FARMINGTON, NM, 87402 Code: REID A 3 DHC	11/14/2025	Signature Pending
92148969009997901851775342	Dani Kuzma	, CANDELARIA RANCH LLC, , AZTEC, NM, 87410 Code: REID A 3 DHC	11/14/2025	Signature Pending
92148969009997901851775359	Dani Kuzma	, CLAUDIO F CHAVEZ and ELSIE CHAVEZ, , AZTEC, NM, 87410 Code: REID A 3 DHC	11/14/2025	Signature Pending
92148969009997901851775366	Dani Kuzma	, ROBERT BACA ESTATE, PATRICIA C BACA PERSONAL REP, FARMINGTON, NM, 87401-2530 Code: REID A 3 DHC	11/14/2025	Signature Pending
92148969009997901851775373	Dani Kuzma	, PATRICIA CHAVEZ BACA, , FARMINGTON, NM, 87401-2530 Code: REID A 3 DHC	11/14/2025	Signature Pending
92148969009997901851775380	Dani Kuzma	, CHARLES B CAIN, , MESA, AZ, 85207 Code: REID A 3 DHC	11/14/2025	Signature Pending
92148969009997901851775397	Dani Kuzma	, JAMES P CAIN, , AULT, CO, 80610 Code: REID A 3 DHC	11/14/2025	Signature Pending

92148969009997901851775403	Dani Kuzma	, JULIANNA COLE REID, , RICHMOND, VA, 23221 Code: REID A 3 DHC	11/14/2025	Signature Pending
92148969009997901851775410	Dani Kuzma	, JOSEPH D REID JR, , SARASOTA, FL, 34231 Code: REID A 3 DHC	11/14/2025	Signature Pending
92148969009997901851775427	Dani Kuzma	, CHRIS MICHAEL CRAIN, , SANFORD, NC, 27332 Code: REID A 3 DHC	11/14/2025	Signature Pending
92148969009997901851775434	Dani Kuzma	, BETSY GROAT, , LITTLETON, CO, 80120- 8143 Code: REID A 3 DHC	11/14/2025	Signature Pending
92148969009997901851775441	Dani Kuzma	, IRISH FAMILY PROPERTIES LLC, , DALLAS, TX, 75205 Code: REID A 3 DHC	11/14/2025	Signature Pending
92148969009997901851775458	Dani Kuzma	, JOSE A PILON JR ESTATE, DENISE COLLETTI SUCC TRUSTEE, HENDERSON, NV, 89011 Code: REID A 3 DHC	11/14/2025	Signature Pending
92148969009997901851775465	Dani Kuzma	, ORLANDO PILON, , RIVERSIDE, CA, 92503 Code: REID A 3 DHC	11/14/2025	Signature Pending
92148969009997901851775472	Dani Kuzma	, BOBBY PILON, , WHITTIER, CA, 90604 Code: REID A 3 DHC	11/14/2025	Signature Pending
92148969009997901851775489	Dani Kuzma	, JAMES PILON, , LAKE VIEW TERRACE, CA, 91342 Code: REID A 3 DHC	11/14/2025	Signature Pending
92148969009997901851775496	Dani Kuzma	, MATTHEW PILON, , HOLLAND, MI, 49424 Code: REID A 3 DHC	11/14/2025	Signature Pending
92148969009997901851775502	Dani Kuzma	, MITCHELL PILON, , LOS ANGELES, CA, 90049 Code: REID A 3 DHC	11/14/2025	Signature Pending
92148969009997901851775519	Dani Kuzma	, LAWRENCE L PILON, , HENDERSON, NV, 89014 Code: REID A 3 DHC	11/14/2025	Signature Pending
92148969009997901851775526	Dani Kuzma	, PETER PILON, , YORBA LINDA, CA, 92886 Code: REID A 3 DHC	11/14/2025	Signature Pending
92148969009997901851775533	Dani Kuzma	, CHARLES D PILON, , PHOENIX, AZ, 85020 Code: REID A 3 DHC	11/14/2025	Signature Pending
92148969009997901851775540	Dani Kuzma	, ANTHONY PILON, , SUBLIMITY, OR, 97385 Code: REID A 3 DHC	11/14/2025	Signature Pending
92148969009997901851775557	Dani Kuzma	, JOSHUA N PILON, , LEWISTON, ID, 83501 Code: REID A 3 DHC	11/14/2025	Signature Pending
92148969009997901851775564	Dani Kuzma	, MAURICE B PILON, , NEW RIVER, AZ, 85087 Code: REID A 3 DHC	11/14/2025	Signature Pending
92148969009997901851775571	Dani Kuzma	, GEORGE H PILON JR, , BEULAH, CO, 81023 Code: REID A 3 DHC	11/14/2025	Signature Pending
92148969009997901851775588	Dani Kuzma	, M SEAN SMITH, , CYPRESS, TX, 77429 Code: REID A 3 DHC	11/14/2025	Signature Pending
92148969009997901851775595	Dani Kuzma	, M JUNE BIXLER, PATRICIA S SIMECKA POA, OKATIE, SC, 29909 Code: REID A 3 DHC	11/14/2025	Signature Pending
92148969009997901851775601	Dani Kuzma	, NARCISCO JOSE BOVEDA, ANTOINETTE MARIE BOVEDA,	11/14/2025	Signature Pending

		HENDERSON, NV, 89015 Code: REID A 3 DHC		
92148969009997901851775618	Dani Kuzma	, DEBORAH BOYLES, , FARMINGTON, NM, 87401 Code: REID A 3 DHC	11/14/2025	Signature Pending
92148969009997901851775625	Dani Kuzma	, STANLEY RALPH CHAVEZ, , ALBUQUERQUE, NM, 87110 Code: REID A 3 DHC	11/14/2025	Signature Pending
92148969009997901851775632	Dani Kuzma	, KRISTOPHER JOHN CHAVEZ, , FARMINGTON, NM, 87401 Code: REID A 3 DHC	11/14/2025	Signature Pending
92148969009997901851775649	Dani Kuzma	, KATHLEEN CHAVEZ, , LONG BEACH, CA, 90802 Code: REID A 3 DHC	11/14/2025	Signature Pending
92148969009997901851775656	Dani Kuzma	, BILLIE COOPER, , FRUITA, CO, 81521 Code: REID A 3 DHC	11/14/2025	Signature Pending
92148969009997901851775663	Dani Kuzma	, FARMER MINERAL RIGHTS LLLP, , ARNOLD, CA, 95223 Code: REID A 3 DHC	11/14/2025	Signature Pending
92148969009997901851775670	Dani Kuzma	, FARMER OIL AND GAS PROPERTIES LLC, , GLENDALE, AZ, 85308 Code: REID A 3 DHC	11/14/2025	Signature Pending
92148969009997901851775687	Dani Kuzma	, GERARD J FARMER, , PEORIA, AZ, 85383 Code: REID A 3 DHC	11/14/2025	Signature Pending
92148969009997901851775694	Dani Kuzma	, PAUL J FARMER, , WILTON, CT, 06897- 1503 Code: REID A 3 DHC	11/14/2025	Signature Pending
92148969009997901851775700	Dani Kuzma	, JOHN P FARMER, , PITTSOWN, NJ, 08867 Code: REID A 3 DHC	11/14/2025	Signature Pending
92148969009997901851775717	Dani Kuzma	, FARMER FAMILY LLC, , BELLEVUE, WA, 98004 Code: REID A 3 DHC	11/14/2025	Signature Pending
92148969009997901851775724	Dani Kuzma	, DELORES FLOREZ, , BLOOMFIELD, NM, 87413 Code: REID A 3 DHC	11/14/2025	Signature Pending
92148969009997901851775731	Dani Kuzma	, R A GARCIA, OR JENNIE GARCIA, FARMINGTON, NM, 87401 Code: REID A 3 DHC	11/14/2025	Signature Pending
92148969009997901851775748	Dani Kuzma	, SUSAN TERRY HUNTER, , PORT TOWNSEND, WA, 98368-0279 Code: REID A 3 DHC	11/14/2025	Signature Pending
92148969009997901851775755	Dani Kuzma	, SANDRA JIMENO, , MISSION VIEJO, CA, 92691 Code: REID A 3 DHC	11/14/2025	Signature Pending
92148969009997901851775762	Dani Kuzma	, JOSHUA DONALD MADDOX I, OR JOSHUA DONALD MADDOX II, ALBUQUERQUE, NM, 87109 Code: REID A 3 DHC	11/14/2025	Signature Pending
92148969009997901851775779	Dani Kuzma	, JAMES ALLEN MADDOX, , ALBUQUERQUE, NM, 87122 Code: REID A 3 DHC	11/14/2025	Signature Pending
92148969009997901851775786	Dani Kuzma	, JONNIE C PEARCE, OR TAYLOR GRACE HIGDON JTWROS, ALBUQUERQUE, NM, 87111 Code: REID A 3 DHC	11/14/2025	Signature Pending
92148969009997901851775793	Dani Kuzma	, ADRIENNE SUE CHAPMAN, , GRAND JUNCTION, CO, 81504 Code: REID A 3 DHC	11/14/2025	Signature Pending
92148969009997901851775809	Dani Kuzma	, THERESA JEAN HASKILL, , FARMINGTON, NM, 87401-3937 Code: REID A 3 DHC	11/14/2025	Signature Pending

92148969009997901851775816	Dani Kuzma	, DELUVINA HERRERA, , ALBUQUERQUE, NM, 87110 Code: REID A 3 DHC	11/14/2025	Signature Pending
92148969009997901851775823	Dani Kuzma	, EDNA MEADORS ESTATE, , INDIANAPOLIS, IN, 46204 Code: REID A 3 DHC	11/14/2025	Signature Pending
92148969009997901851775830	Dani Kuzma	, DIANA MESSINA, , PRINCETON JUNCTION, NJ, 08550 Code: REID A 3 DHC	11/14/2025	Signature Pending
92148969009997901851775847	Dani Kuzma	, DOROTHY GALLEGOS ESTATE, , SANTA FE, NM, 99999 Code: REID A 3 DHC	11/14/2025	Signature Pending
92148969009997901851775854	Dani Kuzma	, ASCENCION GONZALES, , HENDERSON, NV, 89014-2514 Code: REID A 3 DHC	11/14/2025	Signature Pending
92148969009997901851775861	Dani Kuzma	, FRANCES GONZALES, , FARMINGTON, NM, 87401 Code: REID A 3 DHC	11/14/2025	Signature Pending
92148969009997901851775878	Dani Kuzma	, MAYBLE CHAVEZ MCLARRIN, , NORTH BEND, OR, 97459 Code: REID A 3 DHC	11/14/2025	Signature Pending
92148969009997901851775885	Dani Kuzma	, JUDY PHILLIPI, , SACRAMENTO, CA, 99999 Code: REID A 3 DHC	11/14/2025	Signature Pending
92148969009997901851775892	Dani Kuzma	, SAN JUAN ROYALTY PARTNERS LLC, , HOUSTON, TX, 77024 Code: REID A 3 DHC	11/14/2025	Signature Pending
92148969009997901851775908	Dani Kuzma	, SAN JUAN BASIN POOL LTD, , CLIFTON, TX, 76634 Code: REID A 3 DHC	11/14/2025	Signature Pending
92148969009997901851775915	Dani Kuzma	, GERRI LENA WOODSIDE, , FARMINGTON, NM, 87401 Code: REID A 3 DHC	11/14/2025	Signature Pending
92148969009997901851775922	Dani Kuzma	, MARY SAMORA ARCHULETA, , BLANCO, NM, 87412 Code: REID A 3 DHC	11/14/2025	Signature Pending
92148969009997901851775939	Dani Kuzma	, BEEBE INC, A COLORADO CORPORATION, GRAND JUNCTION, CO, 81507 Code: REID A 3 DHC	11/14/2025	Signature Pending
92148969009997901851775946	Dani Kuzma	, DENNIS O and MARIA EMMA CHAVEZ, LIVING TRST DTD 2/7/97, BLOOMFIELD, NM, 87413 Code: REID A 3 DHC	11/14/2025	Signature Pending
92148969009997901851775953	Dani Kuzma	, JOSE F CHAVEZ and LOYALA E CHAVEZ REV, LVG TRUST ROBERT L CHAVEZ TRUSTEE, FARMINGTON, NM, 87401 Code: REID A 3 DHC	11/14/2025	Signature Pending
92148969009997901851775960	Dani Kuzma	, FLOYD PRITCHARD, , BOTTINEAU, ND, 58318 Code: REID A 3 DHC	11/14/2025	Signature Pending
92148969009997901851775977	Dani Kuzma	, BLOOMFIELD SCHOOLS, , BLOOMFIELD, NM, 87413 Code: REID A 3 DHC	11/14/2025	Signature Pending
92148969009997901851775984	Dani Kuzma	, GEMOCO LTD, , DALLAS, TX, 75287-7504 Code: REID A 3 DHC	11/14/2025	Signature Pending
92148969009997901851775991	Dani Kuzma	, LILLIE P JACQUEZ TRUST, JESS T GORDON SUCCESSOR TRUSTEE, GALVESTON, TX, 77550 Code: REID A 3 DHC	11/14/2025	Signature Pending
92148969009997901851776004	Dani Kuzma	, RUSK CAPITAL MANAGEMENT LLC, , HOUSTON, TX, 77040 Code: REID A 3 DHC	11/14/2025	Signature Pending

92148969009997901851776011	Dani Kuzma	, JFCAC LLC, , BLANCO, NM, 87412 Code: REID A 3 DHC	11/14/2025	Signature Pending
92148969009997901851776028	Dani Kuzma	, RICKY DAVID CHAVEZ, , SHADY COVE, OR, 97539 Code: REID A 3 DHC	11/14/2025	Signature Pending
92148969009997901851776035	Dani Kuzma	, KAREN LYNNE SHAMHART, , KLAMATH FALLS, OR, 97603 Code: REID A 3 DHC	11/14/2025	Signature Pending
92148969009997901851776042	Dani Kuzma	, DARRELL MONTE CHAVEZ, , LAKEVIEW, OR, 97630 Code: REID A 3 DHC	11/14/2025	Signature Pending
92148969009997901851776059	Dani Kuzma	, SCOTT PAUL CHAVEZ, , KLAMATH FALLS, OR, 97603 Code: REID A 3 DHC	11/14/2025	Signature Pending
92148969009997901851776066	Dani Kuzma	, SAN JUAN BASIN TRUST, , BARTLESVILLE, OK, 74006-7500 Code: REID A 3 DHC	11/14/2025	Signature Pending
92148969009997901851776073	Dani Kuzma	, LEE ELLEN SHOEMAKER, , KAILUA KONA, HI, 96740 Code: REID A 3 DHC	11/14/2025	Signature Pending
92148969009997901851776080	Dani Kuzma	, KRP LEGACY ISLES LLC, DEPT 300, LAFAYETTE, LA, 70505 Code: REID A 3 DHC	11/14/2025	Signature Pending
92148969009997901851776097	Dani Kuzma	, WILLIAM T ORTIZ, , PRESCOTT, AZ, 86303 Code: REID A 3 DHC	11/14/2025	Signature Pending
92148969009997901851776103	Dani Kuzma	, ALBERT A ORTIZ, , CERRITOS, CA, 90703 Code: REID A 3 DHC	11/14/2025	Signature Pending
92148969009997901851776110	Dani Kuzma	, ANTONIA CLARK, , DURANGO, CO, 81302 Code: REID A 3 DHC	11/14/2025	Signature Pending
92148969009997901851776127	Dani Kuzma	, HARRY JACKSON CLARK II, , DURANGO, CO, 81302 Code: REID A 3 DHC	11/14/2025	Signature Pending
92148969009997901851776134	Dani Kuzma	, PILON FAMILY TRUST, NORA OLSEN and MICHAEL PILON TTEE, HENDERSON, NV, 69002 Code: REID A 3 DHC	11/14/2025	Signature Pending
92148969009997901851776141	Dani Kuzma	, GENEVIEVE CANDELARIA REV TR DTD 7.1, PABLO LENNY CANDELARIA AND JUAN, BLANCO, NM, 87412 Code: REID A 3 DHC	11/14/2025	Signature Pending
92148969009997901851776158	Dani Kuzma	, VERA L CAIN, , GRAND JUNCTION, CO, 81507 Code: REID A 3 DHC	11/14/2025	Signature Pending

BALLANTINE COMMUNICATIONS

AFFIDAVIT OF PUBLICATION

STATE OF NEW MEXICO

County of San Juan

Delle Zambica, the undersigned, authorized Representative of the Tri-City Record, on oath states that this newspaper is duly qualified to publish legal notices or advertisements within the meaning of Section 3, Chapter 167, Session Law of 1937, that payment therefore has been made of assessed as court cost; and that the notice, copy of which is hereto attached, was published in said paper in the regular daily edition, for 1 time(s) on the following date(s):

11/19/2025

Sworn and subscribed before me, a notary public in and for the county of La Plata and the State of Colorado, 11-21-25

Gail Lynn Vitarius
Notary Public

PRICE: 8 93.91

Statement to come at the end of the month.

ACCOUNT NUMBER: 109863

GAIL LYNN VITARIUS
Notary Public
State of Colorado
Notary ID # 20254005989
My Commission Expires 02-12-2029

COPY OF ADVERTISEMENT

31912
Notice by Hilcorp Energy Company for Downhole Commingling, San Juan County, New Mexico. Pursuant to Paragraph (2) of Subsection C of 19.15.12.11 NMAC, Hilcorp Energy Company, as Operator, has filed form C-103 with the New Mexico Energy, Minerals and Natural Resources Department – Oil Conservation Division (NMOCD) seeking administrative approval to downhole commingle new production from the Basin-Fruitland Coal Pool (71629) with existing production from the Blanco Pictured Cliffs (72359) in the Reid A 003 well (API No. 30-045-20459) located in Unit H, Section 13, Township 29 North, Range 10 West, NMPM, San Juan County, New Mexico. Commingling will not reduce the value of production. Allocation method to be determined upon completion of this project. This notice is intended for certain unlocatable royalty interest owners in the aforementioned well for which certified mail delivery is not possible. Should you (the interest owner for which this notice is intended) have an

objection, you are required to respond within twenty (20) days from the date of this publication. Please mail your objection letter, referencing the well details above, to the New Mexico Oil Conservation Division's Santa Fe office.

Published in Tri-City Record
November 19, 2025

Sante Fe Main Office
Phone: (505) 476-3441

General Information
Phone: (505) 629-6116

Online Phone Directory
<https://www.emnrd.nm.gov/oecd/contact-us>

State of New Mexico
Energy, Minerals and Natural Resources
Oil Conservation Division
1220 S. St Francis Dr.
Santa Fe, NM 87505

CONDITIONS

Action 530688

CONDITIONS

Operator: HILCORP ENERGY COMPANY 1111 Travis Street Houston, TX 77002	OGRID: 372171
	Action Number: 530688
	Action Type: [C-107] Down Hole Commingle (C-107A)

CONDITIONS

Created By	Condition	Condition Date
llowe	See attached COA	4/16/2026