

State of New Mexico  
Energy, Minerals and Natural Resources Department

**Michelle Lujan-Grisham**  
Governor

**Erin Taylor**  
Acting Cabinet Secretary

**Ben Shelton**  
Deputy Secretary

**Albert C.S. Chang**  
Division Director  
Oil Conservation Division



Paula M. Vance  
[pmvance@hollandhart.com](mailto:pmvance@hollandhart.com)

**ADMINISTRATIVE NON-STANDARD LOCATION**

**Administrative Order NSL - 9339**

**XTO Permian Operating, LLC [OGRID 373075]  
Brushy Draw 31 07 Federal Well No. 103H  
API No. 30-015-57197**

Reference is made to your application received on April 22<sup>nd</sup>, 2026.

**Proposed Location**

	<b>Footages</b>	<b>Unit/Lot</b>	<b>Sec.</b>	<b>Twsp</b>	<b>Range</b>	<b>County</b>
Surface	1379 FNL & 1783 FEL	G	31	25S	30E	Eddy
First Take Point	701 FNL & 2352 FWL	C	31	25S	30E	Eddy
Last Take Point	2326 FNL & 2184 FWL	F	07	26S	30E	Eddy
Terminus	2476 FNL & 2184 FWL	F	07	26S	30E	Eddy

**Proposed Horizontal Gas Units**

<b>Description</b>	<b>Acres</b>	<b>Pool</b>	<b>Pool Code</b>
W/2 Section 31	803.53	Purple Sage; Wolfcamp, Gas	98220
W/2 Section 06			
NW/4 Section 07			

You have requested to complete this horizontal well described above in the referenced pool or formation. This well is governed by special rules R-14262, for the Purple Sage; Wolfcamp (Gas) Pool and governs wells to be located at least 330 feet from the unit outer boundary of a spacing unit and no closer than 10 feet to any quarter – quarter section line. The completed intervals of

Administrative Order NSL - 9339  
XTO Permian Operating, LLC  
Page 2 of 2

---

horizontal wells are to be located no closer than 330 feet to the exterior boundary of a standard 320 - acre spacing unit.

The request to deviate from an orthodox location has met all requirements of 19.15.16.15 (C)(5)(a) NMAC. It is understood that you are seeking this exception in order to create a non-standard location, comprised of First and Last Take Points referenced above within the described Horizontal Spacing Unit.

The well's completed interval is as close as 288 feet to the eastern boundary of the horizontal spacing unit. Encroachment will impact the following tract(s).

Section 31, T25S, R30E, encroachment to the NE/4

The Division understands you have given notice of this application to all operators or owners who are "affected persons," as defined in Paragraph (8) Subsection A of 19.15.2.7 NMAC, in all adjoining units towards which the proposed location encroaches.

Division understands you are seeking this unorthodox location as your preferred well spacing plan for horizontal wells within the Wolfcamp formation underlying W/2 Section 31, W/2 Section 06 and NW/4 Section 07, thereby protecting correlative rights of all affected.

Your application has been filed under 19.15.16.15(C)(6) NMAC, 19.15.15.13 NMAC and 19.15.4.12 (A)(2) NMAC.

Per Subsection B of 19.15.15.13 NMAC, **Division approves this unorthodox location.**

Reference this NSL order number on the As Drilled C-102 submitted with the Authorization to Transport, to place this well into production.

The above approvals are subject to your following all other applicable Division rules.

Jurisdiction of this case is retained for the entry of further orders as Division deems necessary.



---

**Albert C.S. Chang**  
Division Director  
AC/lrl

**Date:** 05/29/2026

ID NO. 578365

NSL - 9339

RECEIVED: <b>04/22/26</b>	REVIEWER:	TYPE:	APP NO:
---------------------------	-----------	-------	---------

ABOVE THIS TABLE FOR OCD DIVISION USE ONLY

**NEW MEXICO OIL CONSERVATION DIVISION**  
 - Geological & Engineering Bureau -  
 1220 South St. Francis Drive, Santa Fe, NM 87505



**ADMINISTRATIVE APPLICATION CHECKLIST**

THIS CHECKLIST IS MANDATORY FOR ALL ADMINISTRATIVE APPLICATIONS FOR EXCEPTIONS TO DIVISION RULES AND REGULATIONS WHICH REQUIRE PROCESSING AT THE DIVISION LEVEL IN SANTA FE

**Applicant:** XTO Permian Operating, LLC **OGRID Number:** 373075  
**Well Name:** Brushy Draw 31-7 Federal 103H **API:** 30-015-57197  
**Pool:** Purple Sage; Wolfcamp (gas) **Pool Code:** 98220

**SUBMIT ACCURATE AND COMPLETE INFORMATION REQUIRED TO PROCESS THE TYPE OF APPLICATION INDICATED BELOW**

- 1) **TYPE OF APPLICATION:** Check those which apply for [A]  
 A. Location – Spacing Unit – Simultaneous Dedication  
 NSL       NSP (PROJECT AREA)       NSP (PRORATION UNIT)       SD
- B. Check one only for [ I ] or [ II ]  
 [ I ] Commingling – Storage – Measurement  
 DHC    CTB    PLC    PC    OLS    OLM  
 [ II ] Injection – Disposal – Pressure Increase – Enhanced Oil Recovery  
 WFX    PMX    SWD    IPI    EOR    PPR

- 2) **NOTIFICATION REQUIRED TO:** Check those which apply.  
 A.  Offset operators or lease holders  
 B.  Royalty, overriding royalty owners, revenue owners  
 C.  Application requires published notice  
 D.  Notification and/or concurrent approval by SLO  
 E.  Notification and/or concurrent approval by BLM  
 F.  Surface owner  
 G.  For all of the above, proof of notification or publication is attached, and/or,  
 H.  No notice required

<b>FOR OCD ONLY</b>	
<input type="checkbox"/>	Notice Complete
<input type="checkbox"/>	Application Content Complete

3) **CERTIFICATION:** I hereby certify that the information submitted with this application for administrative approval is **accurate** and **complete** to the best of my knowledge. I also understand that **no action** will be taken on this application until the required information and notifications are submitted to the Division.

**Note: Statement must be completed by an individual with managerial and/or supervisory capacity.**

Paula M. Vance

Print or Type Name

Signature

April 22, 2026

Date

505-988-4421

Phone Number

pmvance@hollandhart.com

e-mail Address



Paula M. Vance  
Associate Attorney  
Phone (505) 954-7286  
PMVance@hollandhart.com

April 22, 2026

**VIA ONLINE FILING**

Albert Chang, Division Director  
Oil Conservation Division  
Energy, Minerals and Natural Resources Department  
1220 South Saint Francis Drive  
Santa Fe, New Mexico 87505

**Re: XTO Energy Inc.  
Request for Administrative Approval of Unorthodox Well Location**

Brushy Draw 31-7 Federal 103H well  
Lots 1-4 and E/2 W/2 of irregular Section 31, T25S-R30E, and Lots 1-4 and E/2 W/2 of  
irregular Section 6 and Lots 1 & 2 and E/2 NW/4 of irregular Section 7, T26S-R30E,  
NMPM, Eddy County, New Mexico  
Purple Sage; Wolfcamp [98220]  
API No. 30-015-57197

Dear Mr. Chang:

XTO Energy Inc. (OGRID No. 5380), pursuant to Division Rules 19.15.16.15(C)(6) and 19.15.15.13 NMAC and applicable special rules governing acreage and well location requirements for the Purple Sage; Wolfcamp [98220], seeks administrative approval of an unorthodox well location for its **Brushy Draw 31-7 Federal 103H** well (API No. 30-015-57197), in a 803.53-acre, more or less, spacing unit underlying Lots 1-4 and E/2 W/2 of irregular Section 31, Township 25 South, Range 30 East, and Lots 1-4 and E/2 W/2 of irregular Section 6 and Lots 1 & 2 and E/2 NW/4 of irregular Section 7, Township 26 South, Range 30 East, NMPM, Eddy County, New Mexico.

The location of the **Brushy Draw 31-7 Federal 103H** well is as follows:

- Surface location: 1,379' FNL and 1,783' FEL (Unit G) of Section 31, T25S-R30E
- First take point: 701' FNL and 2,352' FWL (Unit C) of Section 31, T25S-R30E
- Last take point: 2,326' FNL and 2,184' FWL (Unit F) of Section 7, T26S-R30E
- Bottom hole location: 2,476' FNL and 2,184' FWL (Unit F) of Section 7, T26S-R30E

T 505.988.4421 F 505.983.6043  
110 North Guadalupe, Suite 1, Santa Fe, NM 87501-1849  
Mail to: P.O. Box 2208, Santa Fe, NM 87504-2208  
www.hollandhart.com

Alaska	Montana	Utah
Colorado	Nevada	Washington, D.C.
Idaho	New Mexico	Wyoming

Since this acreage is governed by the Division’s Special Pool Rules for the Purple Sage, the interval for this well is unorthodox because a portion of the lateral encroaches along the eastern boundary of the spacing unit—thus, encroaching on the NW/4 NE/4 of irregular Section 30, T25S-R30E.

XTO respectfully requests administrative approval of the non-standard location for the **Brushy Draw 31-7 Federal 103H**. Approval of the unorthodox interval is necessary to allow XTO to use its preferred well spacing plan for horizontal wells in this area, which will maximize recovery and prevent waste.

**Exhibit A** is a Form C-102 showing that a portion of the lateral of the Brushy Draw 31-7 Federal 103H well encroaches to the east.

**Exhibit B** is a plat for the subject area that shows the Brushy Draw 31-7 Federal 103H well in relation to the offsetting tract, which is operated by XTO. The exhibit also identifies the other working interest owner in the offsetting adjoining tract, which is Chevron USA Inc. In addition, the exhibit identifies that the tract is part of a Bureau of Land Management (“BLM”) lease. Accordingly, the “affected persons”<sup>1</sup> are Chevron and BLM.

**Exhibit C** is a spreadsheet listing all affected persons and includes tracking information demonstrating that each of the affected persons was sent a copy of this application with all attachments by certified mail advising that any objections must be filed in writing with the Division within 20 days from the date the Division receives the application. The following are the affected persons:

Type	Affected Party	Location
Federal Mineral Interest	Bureau of Land Management	NW/4 NE/4 of irregular Section 30, T25S-R30E
WIO	Chevron USA Inc.	

Your attention to this matter is appreciated.

Sincerely,



Paula M. Vance  
**ATTORNEY FOR XTO ENERGY INC.**

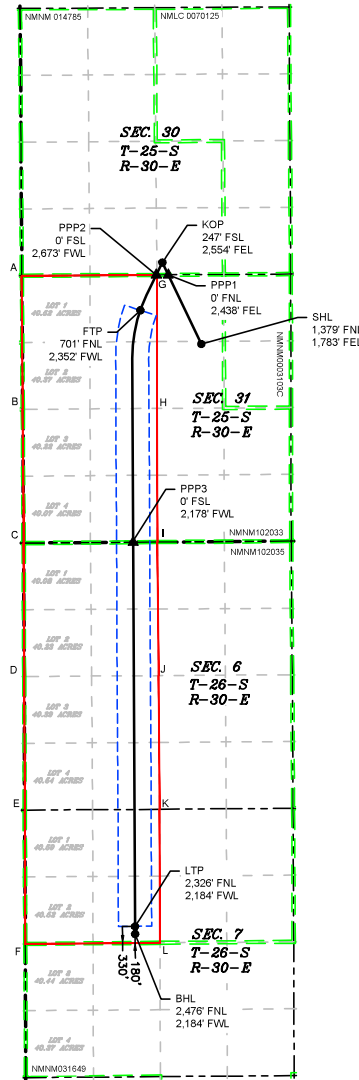
<sup>1</sup> See NMAC §§ 19.15.2.7.A(8) [defining “affected persons” as, “in the absence of an operator, or with respect to an application wherein the operator of the spacing unit or identified tract is the applicant, each working interest owner”] and 19.15.4.12.A(2)(a).



ACREAGE DEDICATION PLATS

This grid represents a standard section. You may superimpose a non-standard section, or larger area, over this grid. Operators must outline the dedicated acreage in a red box, clearly show the well surface location and bottom hole location, if it is directionally drilled, with the dimensions from the section lines in the cardinal directions. If this is a horizontal wellbore show on this plat the location of the First Take Point and Last Take Point, and the point within the completed interval (other than the First Take Point or Last Take Point) that is closest to any outer boundary of the tract.

Surveyors shall use the latest United States government survey or dependent resurvey. Well Locations will be in reference to the New Mexico Principal Meridian. If the land is not surveyed, contact the OCD Engineering Bureau. Independent subdivision surveys will not be accepted.



LEGEND

- SECTION LINE
- TOWNSHIP LINE
- DEDICATED ACREAGE
- 330' BUFFER
- MINERAL LEASE
- WELL BORE
- ▲ PPP
- WELL

WELL COORDINATE TABLE								
WELL	NAD 83 NME X	NAD 83 NME Y	NAD 83 LAT	NAD 83 LON	NAD 27 NME X	NAD 27 NME Y	NAD 27 LAT	NAD 27 LON
SHL	670,026.1	396,665.2	32.089831	-103.917789	628,841.1	396,607.0	32.089705	-103.917306
KOP	669,251.8	398,286.2	32.094295	-103.920269	628,066.9	398,228.0	32.094170	-103.919786
FTP	668,814.9	397,334.9	32.091684	-103.921691	627,629.9	397,276.7	32.091559	-103.921208
LTP	668,709.9	385,082.8	32.058006	-103.922181	627,524.5	385,025.0	32.057880	-103.921700
BHL	668,710.5	384,932.8	32.057593	-103.922181	627,525.2	384,875.0	32.057468	-103.921699
PPP 1	669,369.6	398,039.5	32.093615	-103.919892	628,184.7	397,981.3	32.093490	-103.919408
PPP 2	669,131.6	398,036.0	32.093614	-103.920680	627,946.6	397,979.8	32.093489	-103.920177
PPP 3	668,671.7	392,721.5	32.079004	-103.922211	627,486.6	392,663.5	32.078879	-103.921728

CORNER COORDINATE TABLE				
CORNER	NAD 83 NME X	NAD 83 NME Y	NAD 27 NME X	NAD 27 NME Y
A	666,458.5	398,022.1	625,273.6	397,963.9
B	666,476.1	395,384.1	625,291.1	395,306.0
C	666,493.7	392,706.1	625,308.6	392,648.0
D	666,504.2	390,050.3	625,319.1	389,992.3
E	666,515.8	387,393.2	625,330.6	387,335.3
F	666,527.4	384,736.1	625,342.1	384,678.3
G	669,143.7	398,038.1	627,958.7	397,979.9
H	669,148.4	395,382.1	627,963.3	395,323.9
I	669,153.0	392,724.9	627,967.9	392,666.9
J	669,175.5	390,069.6	627,990.3	390,011.7
K	669,197.9	387,411.9	628,012.6	387,354.0
L	669,204.1	384,756.6	628,018.7	384,698.7






\\618.013\XTO\_Energy - NM\014\_Brushy Draw Unit - Eddy\02 - 31-7\Wells\03 - 103H\DWG\103H C-102.dwg




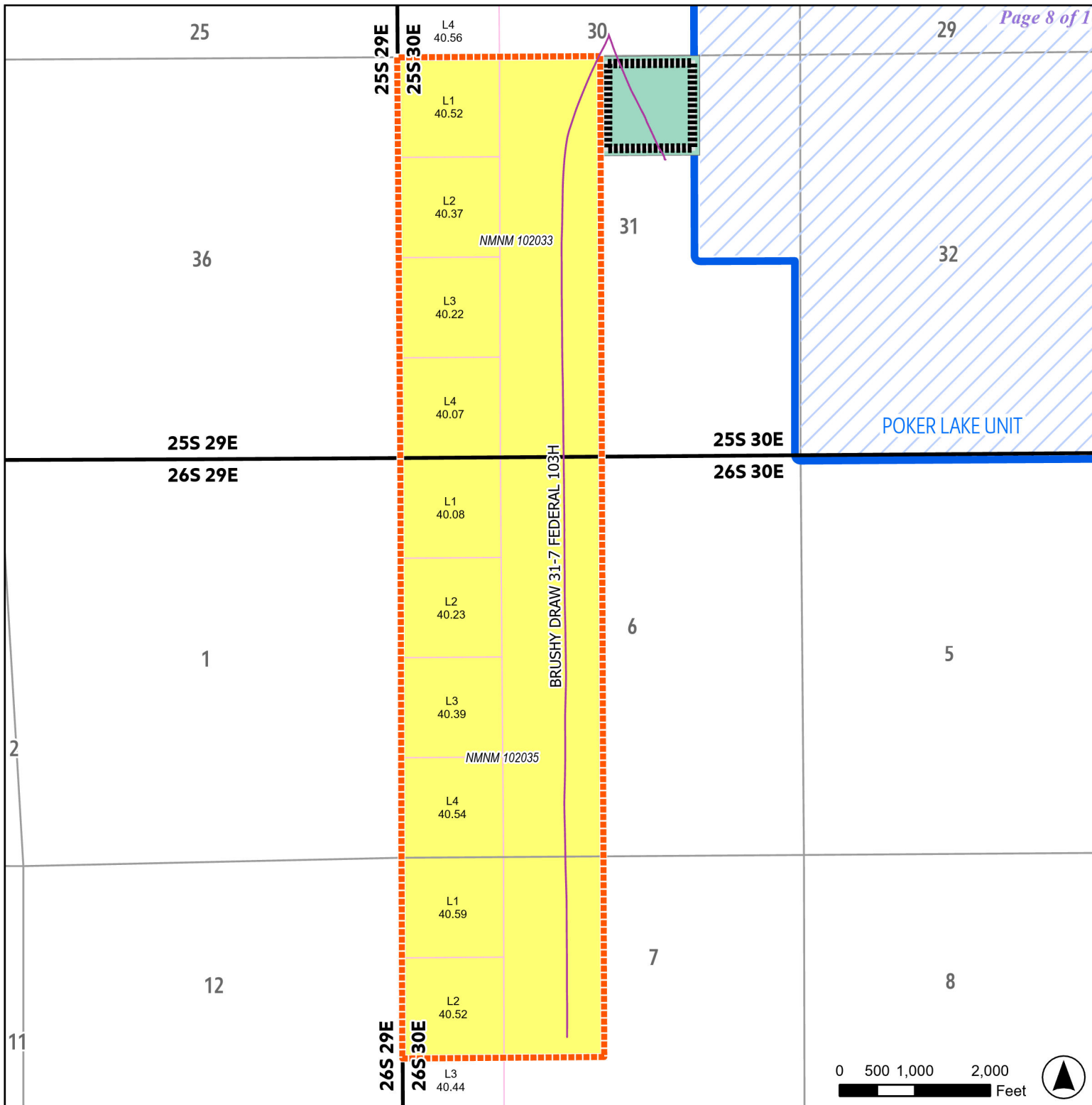
# Brushy Draw 31-7 Federal 103H NSL Exhibit

Date: 4/9/2026

Eddy County, New Mexico  
T25S-R30E : W2 Sec 31  
T26S-30E: W2 Sec 6, NW4 Sec 7  
Includes 800 acres more or less.

-  FEDERAL UNIT
-  NOTIFICATION AREA
-  SPACING UNIT
-  FEDERAL ACREAGE
-  AFFECTED ACREAGE: XTO, CHEVRON

**EXHIBIT  
B**



C

Bureau of Land Management	301 Dinosaur Trail	Santa Fe	NM	87508
Bureau of Land Management	620 E Greene St.	Carlsbad	NM	88220
Chevron USA, Inc.	Attn: Scott Sabrsula, 1400 Smith Street	Houston	TX	77002
Chevron USA, Inc.	Attn: Land Dept., 6301 Deauville Blvd.	Midland	TX	79706



**Paula M. Vance**  
**Associate Attorney**  
**Phone (505) 954-7286**  
PMVance@hollandhart.com

April 17, 2026

**VIA CERTIFIED MAIL**  
**RETURN RECEIPT REQUESTED**

**TO: ALL AFFECTED PERSONS**

**Re: XTO Energy Inc.**  
**Request for Administrative Approval of Unorthodox Well Location**

Brushy Draw 31-7 Federal 103H well  
Lots 1-4 and E/2 W/2 of irregular Section 31, T25S-R30E, and Lots 1-4 and E/2 W/2 of irregular Section 6 and Lots 1 & 2 and E/2 NW/4 of irregular Section 7, T26S-R30E, NMPM, Eddy County, New Mexico  
Purple Sage; Wolfcamp [98220]  
API No. 30-015-57197

Ladies and Gentlemen:

Enclosed is a copy of the above-referenced application which was filed with the New Mexico Oil Conservation Division on this date. Any objection to this application must be filed in writing within twenty days from the date this application is received by the New Mexico Oil Conservation Division, 1220 South St. Francis Drive, Santa Fe, New Mexico, 87505. If no objection is received within this twenty-day period, this application may be approved administratively by the Division.

If you have any questions about this application, please contact the following:

Dustin A. Nuche, CPL  
ExxonMobil  
(346) 502-0751  
dustin.nuche@exxonmobil.com

Sincerely,

**ATTORNEY FOR XTO ENERGY INC.**



**Paula M. Vance**  
**Associate Attorney**  
Phone (505) 954-7286  
PMVance@hollandhart.com

April 22, 2026

**VIA CERTIFIED MAIL**  
**RETURN RECEIPT REQUESTED**

**TO: ALL AFFECTED PERSONS**

**Re: XTO Energy Inc.**  
**Request for Administrative Approval of Unorthodox Well Location**

Brushy Draw 31-7 Federal 103H well  
Lots 1-4 and E/2 W/2 of irregular Section 31, T25S-R30E, and Lots 1-4 and E/2 W/2 of irregular Section 6 and Lots 1 & 2 and E/2 NW/4 of irregular Section 7, T26S-R30E, NMPM, Eddy County, New Mexico  
Purple Sage; Wolfcamp [98220]  
API No. 30-015-57197

Ladies and Gentlemen:

Enclosed is a copy of the above-referenced application which was filed with the New Mexico Oil Conservation Division on this date. Any objection to this application must be filed in writing within twenty days from the date this application is received by the New Mexico Oil Conservation Division, 1220 South St. Francis Drive, Santa Fe, New Mexico, 87505. If no objection is received within this twenty-day period, this application may be approved administratively by the Division.

If you have any questions about this application, please contact the following:

Dustin A. Nuche, CPL  
ExxonMobil  
(346) 502-0751  
dustin.nuche@exxonmobil.com

Sincerely,

**ATTORNEY FOR XTO ENERGY INC.**

T 505.988.4421 F 505.983.6043  
110 North Guadalupe, Suite 1, Santa Fe, NM 87501-1849  
Mail to: P.O. Box 2208, Santa Fe, NM 87504-2208  
www.hollandhart.com

Alaska	Montana	Utah
Colorado	Nevada	Washington, D.C.
Idaho	New Mexico	Wyoming

XTO - Brushy Draw 103H - NSL  
Postal Delivery Report

9414811898765522469841	Bureau of Land Management	301 Dinosaur Trl	Santa Fe	NM	87508-1560	Your item was delivered to the front desk, reception area, or mail room at 12:57 pm on April 20, 2026 in SANTA FE, NM 87508.
1ZA2594X0198086357	Bureau of Land Management	301 Dinosaur Trl	Santa Fe	NM	87508-1560	Delivered Wednesday, April 22 at 11:42 A.M. Received by MARTINEZ
1ZA2594X0190294155	Bureau of Land Management	620 E Greene St	Carlsbad	NM	88220-6292	Delivered Wednesday, April 22 at 11:45 A.M. to the Receiver WILLIAMS
9414811898765522469834	Chevron USA, Inc.	1400 Smith St Attn Scott Sabrsula	Houston	TX	77002-7311	Delivered to Agent, Picked up at USPS HOUSTON, TX 77002 April 22, 2026, 3:25 pm
9414811898765522469872	Chevron USA, Inc.	Attn Land Dept., 6301 Deauffille Blvd.	Midland	TX	79706	Your item was delivered to an individual at the address at 12:33 pm on April 21, 2026 in MIDLAND, TX 79706.

**From:** [Paula M. Vance](#)  
**To:** [Lowe, Leonard, EMNRD](#)  
**Subject:** RE: [EXTERNAL] XTO Brush Draw 103H NSL Application  
**Date:** Tuesday, May 26, 2026 11:14:44 AM  
**Attachments:** [image001.png](#)  
[image002.png](#)  
[image003.png](#)

Leonard,

See my responses below in red. Please let me know if you need anything further on this application. Thank you for the quick response!

**Paula Vance**

Her / Hers / She [\(What's this?\)](#)  
 Associate, Holland & Hart LLP

[pmvance@hollandhart.com](mailto:pmvance@hollandhart.com) | T: (505) 954-7286 | M: (337) 280-9055

CONFIDENTIALITY NOTICE: This message is confidential and may be privileged. If you believe that this email has been sent to you in error, please reply to the sender that you received the message in error; then please delete this email.

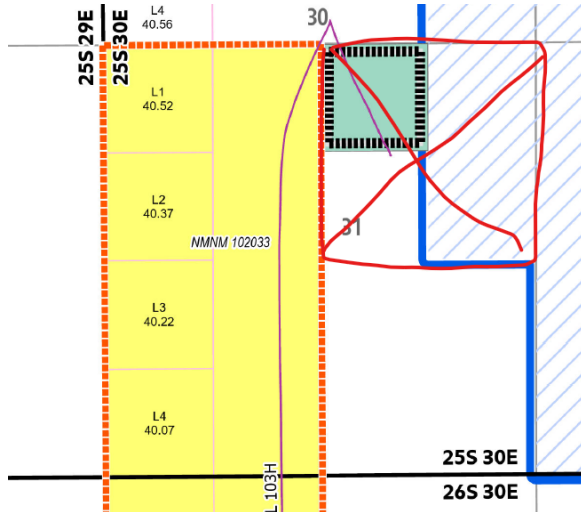
**From:** Lowe, Leonard, EMNRD <Leonard.Lowe@emnrn.nm.gov>  
**Sent:** Tuesday, May 26, 2026 10:28 AM  
**To:** Paula M. Vance <PMVance@hollandhart.com>  
**Subject:** RE: [EXTERNAL] XTO Brush Draw 103H NSL Application  
**Importance:** High

External Email

P.V.,

1. According to the application, is the FTP the location of the NSL distance? **Correct.**
2. The Purple Sage; W.C. pool requirement for notice towards the encroaching area should be 160 acres (QTR) of the affected tracts. According to your NSL application it only noticed the QTR – QTR section of the encroachment. Your notice is lacking. Unless you can state or prove that all you have noticed is also located in the QTR section of the encroachment section, if not then this application is lacking proper notification. **The parties for the QTR-QTR section are the same parties for the QTR section. Thus, all parties have been noticed (Chevron and BLM).**

The area with the red x should have been noticed.



3. Also, is the reason for the NSL the “preferred well spacing plan” or was there some other technical reason for this encroachment? **No technical reason. The request is based on XTO’s preferred well spacing for this particular area/spacing unit, which requires a slight encroachment at the kickoff.**

Since this acreage is governed by the Division's Special Pool Rules for the Purple Sage, the interval for this well is unorthodox because a portion of the lateral encroaches along the eastern boundary of the spacing unit—thus, encroaching on the **NW/4 NE/4** of irregular Section 30, T25S-R30E.

XTO respectfully requests administrative approval of the non-standard location for the **Brushy Draw 31-7 Federal 103H**. Approval of the unorthodox interval is necessary to allow XTO to use its **preferred well spacing plan** for horizontal wells in this area, which will maximize recovery and prevent waste.

**Leonard R. Lowe**  
Engineering Bureau  
OCD/EMNRD  
5400 Oakland Ave.  
Albuquerque, N.M 87113  
Cell/Office Phone: 505-584-8351  
E-mail: [Leonard.Lowe@emnrn.nm.gov](mailto:Leonard.Lowe@emnrn.nm.gov)

---

**From:** Paula M. Vance <[PMVance@hollandhart.com](mailto:PMVance@hollandhart.com)>  
**Sent:** Tuesday, May 26, 2026 9:45 AM  
**To:** Lowe, Leonard, EMNRD <[Leonard.Lowe@emnrn.nm.gov](mailto:Leonard.Lowe@emnrn.nm.gov)>  
**Subject:** RE: [EXTERNAL] XTO Brush Draw 103H NSL Application

Leonard,

Sorry to keep on this one, but I wanted to see if you had any updates? Thank you in advance.

**Paula Vance**

**Her / Hers / She** ([What's this?](#))  
Associate, Holland & Hart LLP

[pmvance@hollandhart.com](mailto:pmvance@hollandhart.com) | **T:** (505) 954-7286 | **M:** (337) 280-9055

CONFIDENTIALITY NOTICE: This message is confidential and may be privileged. If you believe that this email has been sent to you in error, please reply to the sender that you received the message in error; then please delete this email.

---

**From:** Lowe, Leonard, EMNRD <[Leonard.Lowe@emnrn.nm.gov](mailto:Leonard.Lowe@emnrn.nm.gov)>  
**Sent:** Thursday, May 14, 2026 4:55 PM  
**To:** Paula M. Vance <[PMVance@hollandhart.com](mailto:PMVance@hollandhart.com)>  
**Subject:** RE: [EXTERNAL] XTO Brush Draw 103H NSL Application  
**Importance:** High

External Email

I have not reviewed this application yet.

Your XTO NSP applications were reviewed and orders submitted to the Director.

**Leonard R. Lowe**  
Engineering Bureau  
OCD/EMNRD  
5400 Oakland Ave.  
Albuquerque, N.M 87113  
Cell/Office Phone: 505-584-8351  
E-mail: [Leonard.Lowe@emnrn.nm.gov](mailto:Leonard.Lowe@emnrn.nm.gov)

---

**From:** Paula M. Vance <[PMVance@hollandhart.com](mailto:PMVance@hollandhart.com)>  
**Sent:** Monday, May 11, 2026 12:04 PM  
**To:** Lowe, Leonard, EMNRD <[Leonard.Lowe@emnrn.nm.gov](mailto:Leonard.Lowe@emnrn.nm.gov)>  
**Subject:** [EXTERNAL] XTO Brush Draw 103H NSL Application  
**Importance:** High

CAUTION: This email originated outside of our organization. Exercise caution prior to clicking on links or opening attachments.

Leonard,

Hi, again! I am checking to see if you might have a status on the orders for XTO's Brush Draw 103H NSL? The Action ID is: 578365.

This was filed on 4/22/26 and is time sensitive for XTO. Thank you in advance for any feedback you might have.



**Paula Vance**

Her / Hers / She [\(What's this?\)](#)

Associate

**HOLLAND & HART LLP**

110 North Guadalupe Street, Suite 1, Santa Fe, NM 87501

[pmvance@hollandhart.com](mailto:pmvance@hollandhart.com) | **T:** (505) 954-7286 | **M:** (337) 280-9055

CONFIDENTIALITY NOTICE: This message is confidential and may be privileged. If you believe that this email has been sent to you in error, please reply to the sender that you received the message in error; then please delete this email.

Sante Fe Main Office  
Phone: (505) 476-3441

General Information  
Phone: (505) 629-6116

Online Phone Directory  
<https://www.emnrd.nm.gov/ocd/contact-us>

**State of New Mexico**  
**Energy, Minerals and Natural Resources**  
**Oil Conservation Division**  
**1220 S. St Francis Dr.**  
**Santa Fe, NM 87505**

CONDITIONS

Action 578365

**CONDITIONS**

Operator: XTO PERMIAN OPERATING LLC. 3617 North Big Spring Street MIDLAND, TX 79705	OGRID: 373075
	Action Number: 578365
	Action Type: [UF-NSL] Non-Standard Location (NSL)

**CONDITIONS**

Created By	Condition	Condition Date
llowe	None	4/23/2026