



Oil Conservation Division
Case No. 6
Exhibit No. 6


1 inch = 2000 feet



North Seven Rivers Glorieta-Yeso Pool




OCD Requested Additional Acreage

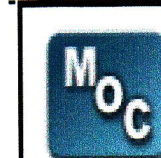
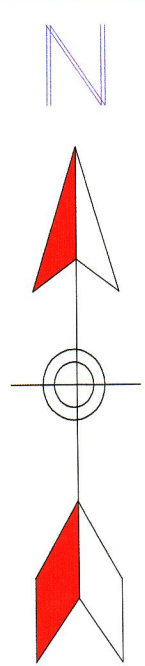


MOC Proration Units of Interest

Top Yeso Subsea



Yeso Producer



Mewbourne Oil Company

N. Seven Rivers Glorieta-Yeso Base Map

Eddy County, NM

Top of Yeso Structure

Author:

< J. Lodge

C.I. = 20 ft

Date:

August 6, 2012

Scale:

1 in. = 2000 ft.