

District I  
1625 N. French Dr., Hobbs, NM 88240  
Phone: (575) 393-6161 Fax: (575) 393-0720  
District II  
811 S. First St., Artesia, NM 88210  
Phone: (575) 748-1283 Fax: (575) 748-9720  
District III  
1000 Rio Brazos Road, Aztec, NM 87410  
Phone: (505) 334-6178 Fax: (505) 334-6170  
District IV  
1220 S. St. Francis Dr., Santa Fe, NM 87505  
Phone: (505) 476-3460 Fax: (505) 476-3462

State of New Mexico  
Energy, Minerals & Natural Resources Department  
OIL CONSERVATION DIVISION  
1220 South St. Francis Dr.  
Santa Fe, NM 87505

NM OIL CONSERVATION  
ARTESIA DISTRICT

Form C-102

Revised August 1, 2011

JUL 09 2018  
Submit one copy to appropriate  
District Office

RECEIVED

☐ AMENDED REPORT

WELL LOCATION AND ACREAGE DEDICATION PLAT

<sup>1</sup> API Number 30-015-44560	<sup>2</sup> Pool Code 98220	<sup>3</sup> Pool Name Purple Sage; Wolfcamp (Gas)
<sup>4</sup> Property Code 320047	<sup>5</sup> Property Name ZEPPELIN 32 WOLI STATE COM	<sup>6</sup> Well Number 1H
<sup>7</sup> OGRID NO. 14744	<sup>8</sup> Operator Name MEWBOURNE OIL COMPANY	<sup>9</sup> Elevation 3105'

<sup>10</sup> Surface Location

UL or lot no.	Section	Township	Range	Lot Idn	Feet from the	North/South line	Feet from the	East/West line	County
L	32	23S	28E		2030	SOUTH	205	WEST	EDDY

<sup>11</sup> Bottom Hole Location If Different From Surface

UL or lot no.	Section	Township	Range	Lot Idn	Feet from the	North/South line	Feet from the	East/West line	County
I	32	23S	28E		2310	SOUTH	330	EAST	EDDY

<sup>12</sup> Dedicated Acres 320	<sup>13</sup> Joint or Infill	<sup>14</sup> Consolidation Code	<sup>15</sup> Order No.
--------------------------------------	-------------------------------	----------------------------------	-------------------------

No allowable will be assigned to this completion until all interest have been consolidated or a non-standard unit has been approved by the division.

<p><sup>16</sup> (B) N 89°51'51" W 2679.59'</p> <p><b>GEODETTIC DATA</b> NAD 83 GRID - NM EAST</p> <p><b>SURFACE LOCATION</b> N 458321.0 - E 608048.3</p> <p>LAT: 32.2598151° N LONG: 104.1175184° W</p> <p><b>BOTTOM HOLE</b> N 458610.3 - E 612832.7</p> <p>LAT: 32.2605831° N LONG: 104.1020384° W</p>	<p><sup>17</sup> (C) N 89°54'22" W 2634.48'</p> <p><b>CORNER DATA</b> NAD 83 GRID - NM EAST</p> <p>A: FOUND BRASS CAP "1942" N 456291.1 - E 607826.1</p> <p>B: FOUND BRASS CAP "1969" N 461580.5 - E 607871.0</p> <p>C: FOUND BRASS CAP "1969" N 461574.1 - E 610550.0</p> <p>D: FOUND 100D NAIL N 461569.8 - E 613183.9</p> <p>E: FOUND COTTON SPINDLE N 458943.1 - E 613163.6</p> <p>F: FOUND YPC ILLEGIBLE N 456301.5 - E 613156.1</p> <p>G: FOUND ALUM. CAP "5412" N 456296.5 - E 610491.1</p>	<p><sup>18</sup> (D) N 00°26'33" E 2627.39'</p> <p><b>17 OPERATOR CERTIFICATION</b> I hereby certify that the information contained herein is true and complete to the best of my knowledge and belief, and that this organization either owns a working interest or unleased mineral interest in the land including the proposed bottom hole location or has a right to drill this well at this location pursuant to a contract with an owner of such a mineral or working interest, or to a voluntary pooling agreement or a compulsory pooling order heretofore entered by the division.</p> <p>Signature: <u>Jackie Lathan</u> Date: <u>7/9/18</u> Printed Name: <u>Jackie Lathan</u> E-mail Address: _____</p>
<p>N 00°29'13" E 5290.81'</p> <p>205'</p> <p>S. L.</p> <p>2030'</p> <p>32</p> <p>330'</p> <p>B. H.</p> <p>2310'</p> <p>N 00°09'42" E 2642.23'</p> <p>19880</p> <p>19880</p> <p>Certificate Number</p>	<p><b>18 SURVEYOR CERTIFICATION</b> I hereby certify that the well location shown on this plat was plotted from field notes of actual surveys made by me or under my supervision, and that the same is true and correct to the best of my belief.</p> <p>10-24-2017 Date of Survey</p> <p>Signature and Seal of Professional Surveyor: <u>Robert M. Howett</u> 19880 Professional Surveyor</p>	

RRC - Job No.:

LS1710695



HOBBS OCD

JAN 03 2018

RECEIVED

NM OIL CONSERVATION  
ARTESIA DISTRICT

DEC 08 2017

Form C-102

Revised August 1, 2011

State of New Mexico  
Energy, Minerals & Natural Resources Department

OIL CONSERVATION DIVISION

1220 South St. Francis Dr.

Santa Fe, NM 87505

RECEIVED

Submit one copy to appropriate  
District Office☒ AMENDED REPORT

District I  
1625 N. French Dr., Hobbs, NM 88240  
Phone: (575) 393-6161 Fax: (575) 391-0720

District II  
811 S. First St., Artesia, NM 88210  
Phone: (575) 748-1283 Fax: (575) 748-9720

District III  
1000 Rio Brazos Road, Artesia, NM 87410  
Phone: (505) 334-6178 Fax: (505) 334-6170

District IV  
1220 S. St. Francis Dr., Santa Fe, NM 87505  
Phone: (505) 476-3460 Fax: (505) 476-3462

## WELL LOCATION AND ACREAGE DEDICATION PLAT

<sup>1</sup> API Number 30-015-43165	<sup>2</sup> Pool Code 98220	<sup>3</sup> Pool Name PURPLE SAGE WOLFCAMP GAS
<sup>4</sup> Property Code 320527	<sup>5</sup> Property Name ZEPPELIN 32 W2LI STATE COM	<sup>6</sup> Well Number 2H
<sup>7</sup> GRID NO. 14744	<sup>8</sup> Operator Name MEWBOURNE OIL COMPANY	<sup>9</sup> Elevation 3105'

<sup>10</sup> Surface Location

UL or lot no.	Section	Township	Range	Lot Idn	Feet from the	North/South line	Feet from the	East/West line	County
L	32	23S	28E		1980	SOUTH	205	WEST	EDDY

<sup>11</sup> Bottom Hole Location If Different From Surface

UL or lot no.	Section	Township	Range	Lot Idn	Feet from the	North/South line	Feet from the	East/West line	County
I	32	23S	28E		2310	SOUTH	330	EAST	EDDY

<sup>12</sup> Dedicated Acres 320	<sup>13</sup> Joint or Infill	<sup>14</sup> Consolidation Code	<sup>15</sup> Order No.
--------------------------------------	-------------------------------	----------------------------------	-------------------------

No allowable will be assigned to this completion until all interest have been consolidated or a non-standard unit has been approved by the division.

<p><sup>16</sup> <math>N 89^{\circ}51'51'' W 2679.59'</math></p> <p>GEODETIC DATA NAD 83 GRID - NM EAST</p> <p>SURFACE LOCATION N 458271.0 - E 608047.9</p> <p>LAT: 32.2596776° N LONG: 104.1175200° W</p> <p>BOTTOM HOLE N 458610.3 - E 612832.7</p> <p>LAT: 32.2605631° N LONG: 104.1020384° W</p>	<p><math>N 89^{\circ}54'22'' W 2634.48'</math></p> <p>CORNER DATA NAD 83 GRID - NM EAST</p> <p>A: FOUND BRASS CAP "1942" N 456291.1 - E 607826.1</p> <p>B: FOUND BRASS CAP "1969" N 461580.5 - E 607871.0</p> <p>C: FOUND BRASS CAP "1969" N 461574.1 - E 610550.0</p> <p>D: FOUND 100D NAIL N 461569.8 - E 613183.8</p> <p>E: FOUND COTTON SPINDLE N 458543.1 - E 613163.6</p> <p>F: FOUND YPC ILLEGIBLE N 461712.8 - E 6134380.5</p> <p>G: FOUND ALUM CAP "5412" N 456296.5 - E 610491.1</p>	<p><sup>17</sup> OPERATOR CERTIFICATION</p> <p>I hereby certify that the information contained herein is true and complete to the best of my knowledge and belief, and that this organization either owns a working interest or undivided mineral interest in the land including the proposed bottom hole location or has a right to drill this well at this location pursuant to a contract with an owner of such a mineral or working interest, or to a voluntary pooling agreement or a compulsory pooling under authority entered by the division.</p> <p>Signature: <b>BRADLEY BISHOP</b> Printed Name Date: 12-6-17</p> <p>BBISHOP@MEWBOURNE.COM E-mail Address</p>
<p><sup>18</sup> SURVEYOR CERTIFICATION</p> <p>I hereby certify that the well location shown on this plat was plotted from field notes of actual surveys made by me or under my supervision, and that the same is true and correct to the best of my belief.</p> <p>10-24-2017 Date of Survey</p> <p>Signature and Seal of Professional Surveyor</p> <p>19680 Certificate Number</p>		<p>ROBERT M. HOWETT NEW MEXICO 19680 PROFESSIONAL SURVEYOR</p>

RRC - Job No.: LS1710696

## Summary of Communication with Taylor Family

Case # 15991

Order # R-14757

Compulsory Pooling Application

MOC's Zeppelin 32 W0LI State Com No. 1H (API #30-015-44560)

MOC's Zeppelin 32 W2LI State Com No. 1H (API #30-015-43165)

S/2 Sections 32, T23S, R28E

Lea County, New Mexico

2/20/19: Paul Haden wrote a letter to each Taylor Family member asking for help with a title issue present in the family's title.

2/28/19: Paul Haden of MOC received an email response to letter from Harvey Taylor.

2/28/19: Paul Haden responded to email from Harvey Taylor.

3/12/19: Cy Shook emailed Harvey Taylor asking the Taylor family to ratify the lease of June Taylor (June's interest is the title issue).

3/12/19: Harvey Taylor responded to Cy's email stating he needed more time to discuss with his family.

3/21/19: Cy Shook emailed offer to Harvey Taylor.

3/21/19: Harvey Taylor returned email stating the offer was "within the realm of possibility and asked questions.

3/26/19: Cy Shook sent email answering questions and increased offer to have family ratify June's lease.

3/26/19: Harvey Taylor emailed Cy Shook with every family member copied on the email. Stated "maybe" about the offer to ratify June's lease. Stated his lawyer is working on another project. Asked more questions.

4/8/19: Cy Shook sent email to whole Taylor family. Asked if family had considered offer.

4/8/19: Harvey Taylor emailed Cy Shook with "maybe" as the answer to the offer. Said he is still waiting on counsel.

4/23/19: Bill G. Taylor, Jr. emailed Cy Shook with all family members copied. Asked questions about title problem.

4/24/19: Discussed title problem with Taylor Family via email.

5/24/19: Sent well proposals

EXHIBIT 2



## MEWBOURNE OIL COMPANY

500 W. TEXAS, SUITE 1020  
MIDLAND, TEXAS 79701

May 23, 2019

Via Certified Mail

(432) 682-3715  
FAX (432) 685-4170

Harvey R. Taylor  
124 South 5<sup>th</sup> Street  
Carlsbad, NM 88220

Re: Well Proposal  
Zeppelin 32 W0LI State Com #1H  
Zeppelin 32 W2LI State Com #2H  
Section 32: S2  
T-23-S, R-28-E, Lea County, New Mexico

Dear Owner:

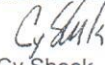
Mewbourne Oil Company ("Mewbourne") hereby proposes to drill the two referenced horizontal Wolfcamp Formation wells.

The **Zeppelin 32 W0LI State Com #1H** will be at a surface location 2030' FSL & 205' FWL and a bottom hole location approximately 2310' FSL & 330' FEL in Section 32, T-23-S, R-28-E, Eddy County, New Mexico. We anticipate drilling to an approximate vertical depth of 9,547' and an approximate measured depth of 14,163'. The estimated cost to casing point for this well is \$2,302,900 and the estimated cost of a producing well is \$6,472,300. These costs are more fully detailed in the AFE enclosed. If successful, the project area for this well will be comprised of the S2 of Section 32.

The **Zeppelin 32 W2LI State Com #2H** will be at a surface location 1980' FSL & 205' FWL and a bottom hole location approximately 2310' FSL & 331' FEL in Section 32, T-23-S, R-28-E, Eddy County, New Mexico. We anticipate drilling to an approximate vertical depth of 10,480' and an approximate measured depth of 15,050'. The estimated cost to casing point for this well is \$2,334,400 and the estimated cost of a producing well is \$6,215,600. These costs are more fully detailed in the AFE enclosed. If successful, the project area for this well will be comprised of the S2 of Section 32.

Enclosed is an original of Mewbourne's AFE for the well. To make your election to participate in the proposed well, properly execute and return the AFE. As a reminder, Mewbourne's AFEs provide all participants the opportunity to opt out of the "Extra Expense Well Control Insurance" that Mewbourne purchases for each well it drills. If you do opt out, you must provide evidence that you have adequate "Well Control Insurance". Feel free to contact me if you have any questions. I can be reached by phone at (432) 682-3715 or via email at [cshook@mewbourne.com](mailto:cshook@mewbourne.com).

Sincerely,  
**MEWBOURNE OIL COMPANY**

  
Cy Shook  
Landman

## MEWBOURNE OIL COMPANY

500 W. TEXAS, SUITE 1020  
MIDLAND, TEXAS 79701

May 23, 2019

Via Certified Mail

(432) 682-3715  
FAX (432) 685-4170

Marilyn S. Taylor  
2310 Ave. B  
Carlsbad, NM 88220

Re: Well Proposal  
Zeppelin 32 W0LI State Com #1H  
Zeppelin 32 W2LI State Com #2H  
Section 32: S2  
T-23-S, R-28-E, Lea County, New Mexico

Dear Owner:

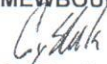
Mewbourne Oil Company ("Mewbourne") hereby proposes to drill the two referenced horizontal Wolfcamp Formation wells.

The **Zeppelin 32 W0LI State Com #1H** will be at a surface location 2030' FSL & 205' FWL and a bottom hole location approximately 2310' FSL & 330' FEL in Section 32, T-23-S, R-28-E, Eddy County, New Mexico. We anticipate drilling to an approximate vertical depth of 9,547' and an approximate measured depth of 14,163'. The estimated cost to casing point for this well is \$2,302,900 and the estimated cost of a producing well is \$6,472,300. These costs are more fully detailed in the AFE enclosed. If successful, the project area for this well will be comprised of the S2 of Section 32.

The **Zeppelin 32 W2LI State Com #2H** will be at a surface location 1980' FSL & 205' FWL and a bottom hole location approximately 2310' FSL & 331' FEL in Section 32, T-23-S, R-28-E, Eddy County, New Mexico. We anticipate drilling to an approximate vertical depth of 10,480' and an approximate measured depth of 15,050'. The estimated cost to casing point for this well is \$2,334,400 and the estimated cost of a producing well is \$6,215,600. These costs are more fully detailed in the AFE enclosed. If successful, the project area for this well will be comprised of the S2 of Section 32.

Enclosed is an original of Mewbourne's AFE for the well. To make your election to participate in the proposed well, properly execute and return the AFE. As a reminder, Mewbourne's AFEs provide all participants the opportunity to opt out of the "Extra Expense Well Control Insurance" that Mewbourne purchases for each well it drills. If you do opt out, you must provide evidence that you have adequate "Well Control Insurance". Feel free to contact me if you have any questions. I can be reached by phone at (432) 682-3715 or via email at [cshook@mewbourne.com](mailto:cshook@mewbourne.com).

Sincerely,  
**MEWBOURNE OIL COMPANY**

  
Cy Shook  
Landman

# MEWBOURNE OIL COMPANY

500 W. TEXAS, SUITE 1020  
MIDLAND, TEXAS 79701

May 23, 2019

Via Certified Mail

(432) 682-3715  
FAX (432) 685-4170

Wanda J. Taylor  
1106 North Country Club Cir.  
Carlsbad, NM 88220

Re: Well Proposal  
Zeppelin 32 W0LI State Com #1H  
Zeppelin 32 W2LI State Com #2H  
Section 32: S2  
T-23-S, R-28-E, Lea County, New Mexico

Dear Owner:

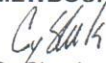
Mewbourne Oil Company ("Mewbourne") hereby proposes to drill the two referenced horizontal Wolfcamp Formation wells.

The **Zeppelin 32 W0LI State Com #1H** will be at a surface location 2030' FSL & 205' FWL and a bottom hole location approximately 2310' FSL & 330' FEL in Section 32, T-23-S, R-28-E, Eddy County, New Mexico. We anticipate drilling to an approximate vertical depth of 9,547' and an approximate measured depth of 14,163'. The estimated cost to casing point for this well is \$2,302,900 and the estimated cost of a producing well is \$6,472,300. These costs are more fully detailed in the AFE enclosed. If successful, the project area for this well will be comprised of the S2 of Section 32.

The **Zeppelin 32 W2LI State Com #2H** will be at a surface location 1980' FSL & 205' FWL and a bottom hole location approximately 2310' FSL & 331' FEL in Section 32, T-23-S, R-28-E, Eddy County, New Mexico. We anticipate drilling to an approximate vertical depth of 10,480' and an approximate measured depth of 15,050'. The estimated cost to casing point for this well is \$2,334,400 and the estimated cost of a producing well is \$6,215,600. These costs are more fully detailed in the AFE enclosed. If successful, the project area for this well will be comprised of the S2 of Section 32.

Enclosed is an original of Mewbourne's AFE for the well. To make your election to participate in the proposed well, properly execute and return the AFE. As a reminder, Mewbourne's AFEs provide all participants the opportunity to opt out of the "Extra Expense Well Control Insurance" that Mewbourne purchases for each well it drills. If you do opt out, you must provide evidence that you have adequate "Well Control Insurance". Feel free to contact me if you have any questions. I can be reached by phone at (432) 682-3715 or via email at [cshook@mewbourne.com](mailto:cshook@mewbourne.com).

Sincerely,  
**MEWBOURNE OIL COMPANY**

  
Cy Shook  
Landman



## MEWBOURNE OIL COMPANY

500 W. TEXAS, SUITE 1020  
MIDLAND, TEXAS 79701

May 23, 2019

Via Certified Mail

(432) 682-3715  
FAX (432) 685-4170

Bill G. Taylor, Jr.  
199 11<sup>th</sup> Street Ave. NW  
Rio Rancho, NM 87144

Re: Well Proposal  
Zeppelin 32 W0LI State Com #1H  
Zeppelin 32 W2LI State Com #2H  
Section 32: S2  
T-23-S, R-28-E, Lea County, New Mexico

Dear Owner:

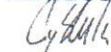
Mewbourne Oil Company ("Mewbourne") hereby proposes to drill the two referenced horizontal Wolfcamp Formation wells.

The **Zeppelin 32 W0LI State Com #1H** will be at a surface location 2030' FSL & 205' FWL and a bottom hole location approximately 2310' FSL & 330' FEL in Section 32, T-23-S, R-28-E, Eddy County, New Mexico. We anticipate drilling to an approximate vertical depth of 9,547' and an approximate measured depth of 14,163'. The estimated cost to casing point for this well is \$2,302,900 and the estimated cost of a producing well is \$6,472,300. These costs are more fully detailed in the AFE enclosed. If successful, the project area for this well will be comprised of the S2 of Section 32.

The **Zeppelin 32 W2LI State Com #2H** will be at a surface location 1980' FSL & 205' FWL and a bottom hole location approximately 2310' FSL & 331' FEL in Section 32, T-23-S, R-28-E, Eddy County, New Mexico. We anticipate drilling to an approximate vertical depth of 10,480' and an approximate measured depth of 15,050'. The estimated cost to casing point for this well is \$2,334,400 and the estimated cost of a producing well is \$6,215,600. These costs are more fully detailed in the AFE enclosed. If successful, the project area for this well will be comprised of the S2 of Section 32.

Enclosed is an original of Mewbourne's AFE for the well. To make your election to participate in the proposed well, properly execute and return the AFE. As a reminder, Mewbourne's AFEs provide all participants the opportunity to opt out of the "Extra Expense Well Control Insurance" that Mewbourne purchases for each well it drills. If you do opt out, you must provide evidence that you have adequate "Well Control Insurance". Feel free to contact me if you have any questions. I can be reached by phone at (432) 682-3715 or via email at [cshook@mewbourne.com](mailto:cshook@mewbourne.com).

Sincerely,  
**MEWBOURNE OIL COMPANY**

  
Cy Shook  
Landman

# MEWBOURNE OIL COMPANY

May 23, 2019

500 W. TEXAS, SUITE 1020  
MIDLAND, TEXAS 79701

Via Certified Mail

(432) 682-3715  
FAX (432) 685-4170

Kathy J. Smith  
233 New Mexico Dr.  
Portales, NM 88130

Re: Well Proposal  
Zeppelin 32 W0LI State Com #1H  
Zeppelin 32 W2LI State Com #2H  
Section 32: S2  
T-23-S, R-28-E, Lea County, New Mexico

Dear Owner:


Mewbourne Oil Company ("Mewbourne") hereby proposes to drill the two referenced horizontal Wolfcamp Formation wells.

The **Zeppelin 32 W0LI State Com #1H** will be at a surface location 2030' FSL & 205' FWL and a bottom hole location approximately 2310' FSL & 330' FEL in Section 32, T-23-S, R-28-E, Eddy County, New Mexico. We anticipate drilling to an approximate vertical depth of 9,547' and an approximate measured depth of 14,163'. The estimated cost to casing point for this well is \$2,302,900 and the estimated cost of a producing well is \$6,472,300. These costs are more fully detailed in the AFE enclosed. If successful, the project area for this well will be comprised of the S2 of Section 32.

The **Zeppelin 32 W2LI State Com #2H** will be at a surface location 1980' FSL & 205' FWL and a bottom hole location approximately 2310' FSL & 331' FEL in Section 32, T-23-S, R-28-E, Eddy County, New Mexico. We anticipate drilling to an approximate vertical depth of 10,480' and an approximate measured depth of 15,050'. The estimated cost to casing point for this well is \$2,334,400 and the estimated cost of a producing well is \$6,215,600. These costs are more fully detailed in the AFE enclosed. If successful, the project area for this well will be comprised of the S2 of Section 32.

Enclosed is an original of Mewbourne's AFE for the well. To make your election to participate in the proposed well, properly execute and return the AFE. As a reminder, Mewbourne's AFEs provide all participants the opportunity to opt out of the "Extra Expense Well Control Insurance" that Mewbourne purchases for each well it drills. If you do opt out, you must provide evidence that you have adequate "Well Control Insurance". Feel free to contact me if you have any questions. I can be reached by phone at (432) 682-3715 or via email at [cshook@mewbourne.com](mailto:cshook@mewbourne.com).

Sincerely,  
**MEWBOURNE OIL COMPANY**

  
Cy Shook  
Landman



## MEWBOURNE OIL COMPANY

500 W. TEXAS, SUITE 1020  
MIDLAND, TEXAS 79701

May 23, 2019

Via Certified Mail

(432) 682-3715  
FAX (432) 685-4170

Carolyn A. Taylor  
1702 Curry Rd.  
Carlsbad, NM 88220

Re: Well Proposal  
Zeppelin 32 W0LI State Com #1H  
Zeppelin 32 W2LI State Com #2H  
Section 32: S2  
T-23-S, R-28-E, Lea County, New Mexico

Dear Owner:

Mewbourne Oil Company ("Mewbourne") hereby proposes to drill the two referenced horizontal Wolfcamp Formation wells.

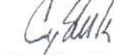
The **Zeppelin 32 W0LI State Com #1H** will be at a surface location 2030' FSL & 205' FWL and a bottom hole location approximately 2310' FSL & 330' FEL in Section 32, T-23-S, R-28-E, Eddy County, New Mexico. We anticipate drilling to an approximate vertical depth of 9,547' and an approximate measured depth of 14,163'. The estimated cost to casing point for this well is \$2,302,900 and the estimated cost of a producing well is \$6,472,300. These costs are more fully detailed in the AFE enclosed. If successful, the project area for this well will be comprised of the S2 of Section 32.

The **Zeppelin 32 W2LI State Com #2H** will be at a surface location 1980' FSL & 205' FWL and a bottom hole location approximately 2310' FSL & 331' FEL in Section 32, T-23-S, R-28-E, Eddy County, New Mexico. We anticipate drilling to an approximate vertical depth of 10,480' and an approximate measured depth of 15,050'. The estimated cost to casing point for this well is \$2,334,400 and the estimated cost of a producing well is \$6,215,600. These costs are more fully detailed in the AFE enclosed. If successful, the project area for this well will be comprised of the S2 of Section 32.

Enclosed is an original of Mewbourne's AFE for the well. To make your election to participate in the proposed well, properly execute and return the AFE. As a reminder, Mewbourne's AFEs provide all participants the opportunity to opt out of the "Extra Expense Well Control Insurance" that Mewbourne purchases for each well it drills. If you do opt out, you must provide evidence that you have adequate "Well Control Insurance". Feel free to contact me if you have any questions. I can be reached by phone at (432) 682-3715 or via email at [cshook@mewbourne.com](mailto:cshook@mewbourne.com).

Sincerely,

**MEWBOURNE OIL COMPANY**

  
Cy Shook  
Landman

## Cy Shook

---

**From:** webmaster@simplecertifiedmail.com  
**Sent:** Friday, May 31, 2019 6:34 PM  
**To:** Cy Shook  
**Subject:** Document Delivered

A document with a tracking code of 9414810699945041005889 and reference number of Zeppelin32 WOLI st com 1H Zeppelin 32 st com 2H sec 32 s2 T23S R28 E was successfully delivered to Marilyn S. Taylor.



## Cy Shook

---

**From:** webmaster@simplecertifiedmail.com  
**Sent:** Wednesday, May 29, 2019 5:34 PM  
**To:** Cy Shook  
**Subject:** Document Delivered

A document with a tracking code of 9414810699945041005667 and reference number of Zeppelin32 W0LI st com 1H Zeppelin 32 st com 2H sec 32 s2 T23S R28 E was successfully delivered to Bill G. Taylor Jr..

## Cy Shook

---

**From:** webmaster@simplecertifiedmail.com  
**Sent:** Tuesday, May 28, 2019 11:12 PM  
**To:** Cy Shook  
**Subject:** Document Delivered

A document with a tracking code of 9414810699945041005759 and reference number of Zeppelin32 WOLI st com 1H Zeppelin 32 st com 2H sec 32 s2 T23S R28 E was successfully delivered to Wanda J. Taylor.



## Cy Shook

---

**From:** webmaster@simplecertifiedmail.com  
**Sent:** Tuesday, May 28, 2019 5:05 PM  
**To:** Cy Shook  
**Subject:** Document Delivered

A document with a tracking code of 9414810699945041004011 and reference number of Zeppelin32 WOLI st com 1H Zeppelin 32 st com 2H sec 32 s2 T23S R28 E was successfully delivered to Carolyn A. Taylor.

## Cy Shook

---

**From:** webmaster@simplecertifiedmail.com  
**Sent:** Tuesday, May 28, 2019 5:05 PM  
**To:** Cy Shook  
**Subject:** Document Delivered

A document with a tracking code of 9414810699945041004233 and reference number of Zeppelin32 W0LI st com 1H Zeppelin 32 st com 2H sec 32 s2 T23S R28 E was successfully delivered to Kathy J. Smith.



## MEWBOURNE OIL COMPANY

## AUTHORIZATION FOR EXPENDITURE

Well Name: Zeppelin 32 W0LI State Com #1H		Prospect: Wolfcamp	
Location: SL: 2030' FSL & 205' FWL; BHL: 2310' FSL & 330' FEL		County: Eddy ST: NM	
Sec: 32	Blk:	Survey:	TWP: 23S RNG: 28E Prop. TVD: 9547' TMD: 14163'

INTANGIBLE COSTS 0180		CODE	TCP	CODE	CC
Regulatory Permits & Surveys		0180-0100	\$5,000	0180-0200	
Location / Road / Site / Preparation		0180-0105	\$75,000	0180-0205	\$10,000
Location / Restoration		0180-0106	\$175,000	0180-0206	\$50,000
Daywork / Turnkey / Footage Drilling	18 days drlg / 3 days comp @ \$19,000/d	0180-0110	\$383,500	0180-0210	\$60,600
Fuel	1500 gal/day @ \$1.89/gal	0180-0114	\$63,300		
Mud, Chemical & Additives		0180-0120	\$150,000	0180-0220	
Horizontal Drillout Services				0180-0222	\$80,000
Cementing		0180-0125	\$70,000	0180-0225	\$25,000
Logging & Wireline Services		0180-0130		0180-0230	\$162,000
Casing / Tubing / Snubbing Service	Coil Tbg / Toe Prep	0180-0134	\$20,000	0180-0234	\$60,000
Mud Logging		0180-0137	\$20,000		
Stimulation	27 Stg 10.8 MM gal x 10.8 MM #			0180-0241	\$2,085,000
Stimulation Rentals & Other				0180-0242	\$100,000
Water & Other		0180-0145	\$40,000	0180-0245	\$360,000
Bits		0180-0148	\$72,000	0180-0248	\$4,000
Inspection & Repair Services		0180-0150	\$40,000	0180-0250	\$5,000
Misc. Air & Pumping Services		0180-0154		0180-0254	\$5,000
Testing & Flowback Services		0180-0158	\$15,000	0180-0258	\$30,000
Completion / Workover Rig				0180-0260	
Rig Mobilization		0180-0164	\$160,000		
Transportation		0180-0165	\$25,000	0180-0265	\$12,000
Welding Services		0180-0168	\$5,000	0180-0268	\$5,000
Contract Services & Supervision		0180-0170		0180-0270	\$24,000
Directional Services	Includes Vertical control	0180-0175	\$136,800		
Equipment Rental		0180-0180	\$124,400	0180-0280	\$20,000
Well / Lease Legal		0180-0184	\$5,000	0180-0284	
Well / Lease Insurance		0180-0185	\$4,500	0180-0285	
Intangible Supplies		0180-0188	\$8,000	0180-0288	\$1,000
Damages		0180-0190	\$30,000	0180-0290	\$2,200
ROW & Easements		0180-0192		0180-0292	\$12,800
Pipeline Interconnect				0180-0293	
Company Supervision		0180-0195	\$91,100	0180-0295	\$63,300
Overhead Fixed Rate		0180-0196	\$10,000	0180-0296	\$20,000
Well Abandonment		0180-0198		0180-0298	
Contingencies	10% (TCP) 10% (CC)	0180-0199	\$170,900	0180-0299	\$319,700
TOTAL			\$1,879,500		\$3,516,600

TANGIBLE COSTS 0181		CODE	TCP	CODE	CC
Casing (19.1" - 30")		0181-0793			
Casing (10.1" - 19.0")	400' - 13 3/8" 54.5# J-55 ST&C @ \$35.71/ft	0181-0794	\$15,200		
Casing (8.1" - 10.0")	2510' - 9 5/8" 40# N-80 LT&C @ \$29.98/ft	0181-0795	\$80,000		
Casing (6.1" - 8.0")	9770' - 7" 29# P-110 LT&C @ \$27.76/ft	0181-0796	\$288,200		
Casing (4.1" - 6.0")	5115' - 4 1/2" 13.5# P-110 LT&C @ \$11.92/ft			0181-0797	\$64,800
Tubing (2" - 4")				0181-0798	
Drilling Head		0181-0860	\$40,000		
Tubing Head & Upper Section	10k Frac valve and tree			0181-0870	\$48,000
Horizontal Completion Tools				0181-0871	\$32,000
Sucker Rods				0181-0875	
Subsurface Equipment				0181-0880	
Artificial Lift Systems				0181-0884	
Pumping Unit				0181-0885	
Surface Pumps & Prime Movers	VRU & SWD transfer pump			0181-0886	\$60,000
Tanks - Oil	3- 750 bbl			0181-0890	\$45,000
Tanks - Water	3-750 bbl			0181-0891	\$48,000
Separation / Treating Equipment	36"x15"x1000# 3 ph & 30"x10"x1000# 3 ph/ GB			0181-0895	\$50,000
Heater Treaters, Line Heaters	6"x20"x75# HT			0181-0897	\$15,000
Metering Equipment				0181-0898	\$6,000
Line Pipe & Valves - Gathering				0181-0900	\$65,000
Fittings / Valves & Accessories				0181-0906	\$70,000
Cathodic Protection				0181-0908	\$6,000
Electrical Installation				0181-0909	\$75,000
Equipment Installation				0181-0910	\$50,000
Pipeline Construction				0181-0920	\$18,000
TOTAL			\$423,400		\$852,800
SUBTOTAL			\$2,302,900		\$4,169,400
TOTAL WELL COST					\$6,472,300

Extra Expense Insurance

☐ I elect to be covered by Operator's Extra Expense Insurance and pay my proportionate share of the premium.  
Operator has secured Extra Expense Insurance covering costs of well control, clean up and redrilling as estimated in Line Item 0180-0185.

☐ I elect to purchase my own well control insurance policy.

If neither box is checked above, non-operating working interest owner elects to be covered by Operator's well control insurance.

Prepared by: R. Terrell Date: 6/28/2017

Company Approval: *m. whitaker* Date: 6/29/2017

Joint Owner Interest: 0.31250000% Amount: \$20,225.94

Joint Owner Name: Marilyn S. Taylor Signature: \_\_\_\_\_

EXHIBIT 3



## MEWBOURNE OIL COMPANY

## AUTHORIZATION FOR EXPENDITURE

Well Name: <b>Zeppelin 32 W2LI State Com #2H</b>		Prospect: <b>Wolfcamp</b>	
Location: <b>SL: 1980' FSL &amp; 205' FWL; BHL: 2310' FSL &amp; 331' FEL</b>		County: <b>Eddy</b> ST: <b>NM</b>	
Sec. <b>6</b>	Blk: <b></b>	Survey: <b></b>	TWP: <b>23S</b> RNG: <b>28E</b> Prop. TVD: <b>10480</b> TMD: <b>15050</b>

INTANGIBLE COSTS 0180		CODE	TCP	CODE	CC
Regulatory Permits & Surveys		0180-0100	\$5,000	0180-0200	
Location / Road / Site / Preparation		0180-0105	\$40,000	0180-0205	\$25,000
Location / Restoration		0180-0106	\$175,000	0180-0206	\$30,000
Daywork / Turnkey / Footage Drilling 22 days drlg / 3 days comp @ \$19000/d		0180-0110	\$447,000	0180-0210	\$80,900
Fuel 1500 gal/day @ 1.89/gal		0180-0114	\$78,200		
Mud, Chemical & Additives		0180-0120	\$150,000	0180-0220	
Horizontal Drillout Services Coil Tbg Drillout				0180-0222	\$80,000
Cementing		0180-0125	\$70,000	0180-0225	\$20,000
Logging & Wireline Services		0180-0130	\$1,500	0180-0230	\$180,000
Casing / Tubing / Snubbing Service		0180-0134	\$20,000	0180-0234	\$60,000
Mud Logging		0180-0137	\$20,000		
Stimulation 27 Stg 11.0 MM gal / 11.0 MM lb				0180-0241	\$1,750,000
Stimulation Rentals & Other				0180-0242	\$150,000
Water & Other		0180-0145	\$40,000	0180-0245	\$295,000
Bits		0180-0148	\$72,000	0180-0248	\$4,000
Inspection & Repair Services		0180-0150	\$40,000	0180-0250	\$5,000
Misc. Air & Pumping Services		0180-0154		0180-0254	\$10,000
Testing & Flowback Services		0180-0158	\$15,000	0180-0258	\$30,000
Completion / Workover Rig				0180-0260	
Rig Mobilization		0180-0164	\$80,000		
Transportation		0180-0165	\$20,000	0180-0265	\$20,000
Welding Services		0180-0168	\$5,000	0180-0268	\$15,000
Contract Services & Supervision		0180-0170	\$38,800	0180-0270	\$22,500
Directional Services Includes Vertical Control		0180-0175	\$162,000		
Equipment Rental		0180-0180	\$161,600	0180-0280	\$30,000
Well / Lease Legal		0180-0184	\$5,000	0180-0284	
Well / Lease Insurance		0180-0185	\$4,800	0180-0285	
Intangible Supplies		0180-0188	\$8,000	0180-0288	\$1,000
Damages		0180-0190	\$20,000	0180-0290	
ROW & Easements		0180-0192		0180-0292	\$1,000
Pipeline Interconnect				0180-0293	
Company Supervision		0180-0195	\$117,600	0180-0295	\$51,400
Overhead Fixed Rate		0180-0196	\$10,000	0180-0296	\$20,000
Well Abandonment		0180-0198		0180-0298	
Contingencies 10% (TCP) 10% (CC)		0180-0199	\$180,500	0180-0299	\$286,100
<b>TOTAL</b>			<b>\$1,985,000</b>		<b>\$3,146,900</b>

TANGIBLE COSTS 0181		CODE	TCP	CODE	CC
Casing (19.1" - 30")		0181-0793			
Casing (10.1" - 19.0") 400' - 13 3/8" 54.5# J-55 ST&C @ \$35.71/ft		0181-0794	\$15,300		
Casing (8.1" - 10.0") 2510' - 9 5/8" 36# J-55 LT&C @ \$24.85/ft		0181-0795	\$66,700		
Casing (6.1" - 8.0") 10810' - 7" 26# P-110 LT&C @ \$19.69/ft		0181-0796	\$227,400		
Casing (4.1" - 6.0") 5140' - 4 1/2" 13.5# P-110 LTC @ \$14.25/ft				0181-0797	\$78,300
Tubing (2" - 4")				0181-0798	
Drilling Head		0181-0860	\$40,000		
Tubing Head & Upper Section 10k Frac Valve and Tree				0181-0870	\$48,000
Horizontal Completion Tools Completion Liner Hanger				0181-0871	\$27,000
Sucker Rods				0181-0875	
Subsurface Equipment				0181-0880	
Artificial Lift Systems Gas Lift Valves				0181-0884	
Pumping Unit				0181-0885	
Surface Pumps & Prime Movers 1/2 VRU/SWD Transfer Pump/Circ Pump				0181-0886	\$30,000
Tanks - Oil 3 - 750 bbl steel				0181-0890	\$48,000
Tanks - Water 3 - 750 bbl steel coated				0181-0891	\$50,000
Separation / Treating Equipment 30"x10"x1k# 3 ph/36"x15"x1k# Hor 3ph/Gun bbl				0181-0895	\$40,000
Heater Treaters, Line Heaters 6"x20"x75# HT				0181-0897	\$16,000
Metering Equipment				0181-0898	\$12,000
Line Pipe & Valves - Gathering 3/4 Mile 4" Gas & 12" Poly Water				0181-0900	\$130,000
Fittings / Valves & Accessories				0181-0906	\$60,000
Cathodic Protection				0181-0908	\$5,000
Electrical Installation				0181-0909	\$50,000
Equipment Installation				0181-0910	\$40,000
Pipeline Construction 3/4 Mile Buried 4" Steel & 3/4 Mile 12" Poly				0181-0920	\$100,000
<b>TOTAL</b>			<b>\$349,400</b>		<b>\$734,300</b>
<b>SUBTOTAL</b>			<b>\$2,334,400</b>		<b>\$3,881,200</b>
<b>TOTAL WELL COST</b>			<b>\$6,215,600</b>		

**Extra Expense Insurance**

☐ I elect to be covered by Operator's Extra Expense Insurance and pay my proportionate share of the premium.  
Operator has secured Extra Expense Insurance covering costs of well control, clean up and redrilling as estimated in Line Item 0180-0185.

☐ I elect to purchase my own well control insurance policy.

If neither box is checked above, non-operating working interest owner elects to be covered by Operator's well control insurance.

Prepared by: <b>Bo Talley</b>	Date: <b>9/5/2017</b>
Company Approval: <i>m. whitte</i>	Date: <b>9/5/2017</b>
Joint Owner Interest: <b>0.31250000%</b> Amount: <b>\$19,423.75</b>	
Joint Owner Name: <b>Marilyn S. Taylor</b>	Signature: _____



EXHIBIT

**JAMES BRUCE**  
ATTORNEY AT LAW

POST OFFICE BOX 1056  
SANTA FE, NEW MEXICO 87504

369 MONTEZUMA, NO. 213  
SANTA FE, NEW MEXICO 87501

(505) 982-2043 (Phone)  
(505) 660-6612 (Cell)  
(505) 982-2151 (Fax)

[jamesbruc@aol.com](mailto:jamesbruc@aol.com)

July 17, 2019

CERTIFIED MAIL - RETURN RECEIPT REQUESTED

To: Persons on Exhibit A

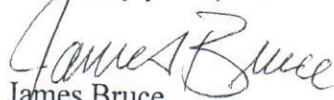
Ladies and gentlemen:

Enclosed is a copy of an application for compulsory pooling (Case No. 20679), filed with the New Mexico Oil Conservation Division by Mewbourne Oil Company, regarding Wolfcamp wells in a well unit comprised of the S/2 of Section 32, Township 23 South, Range 28 East, NMPM, Eddy County, New Mexico.

This matter is scheduled for hearing at 8:15 a.m. on Thursday, August 8, 2019, in Porter Hall at the Division's offices at 1220 South St. Francis Drive, Santa Fe, New Mexico 87505. You are not required to attend this hearing, but as an owner of an interest who may be affected by the application, you may appear and present testimony. Failure to appear at that time and become a party of record will preclude you from contesting this matter at a later date.

A party appearing in a Division case is required by Division Regulations to file a Pre-Hearing Statement no later than Wednesday, August 1, 2019. This statement must be filed with the Division's Santa Fe office at the above address, and should include: The names of the party and his or her attorney; a concise statement of the case; the names of the witnesses the party will call to testify at the hearing; the approximate time the party will need to present its case; and identification of any procedural matters that need to be resolved prior to the hearing

Very truly yours,

  
James Bruce

Attorney for Mewbourne Oil Company

ATTACHMENT 

EXHIBIT A

Harvey R. Taylor  
124 South 5<sup>th</sup> Street  
Carlsbad, New Mexico 88220

Marilyn S. Taylor  
2310 Avenue B  
Carlsbad, New Mexico 88220

Wanda J. Taylor  
1106 North Country Club Circle  
Carlsbad, New Mexico 88220

Bill G. Taylor, Jr.  
199 11<sup>th</sup> Street NW  
Rio Rancho, New Mexico 87144

Kathy J. Smith  
233 New Mexico Drive  
Portales, New Mexico 88130

Carolyn A. Taylor  
1702 Curry Road  
Carlsbad, New Mexico 88220



SENDER: COMPLETE THIS SECTION

- Complete items 1, 2, and 3.
- Print your name and address on the reverse so that we can return the card to you.
- Attach this card to the back of the mailpiece, or on the front if space permits.

1. Article Addressed to:

Wanda J. Taylor  
1106 North Country Club Circle  
Carlsbad, New Mexico 88220



9590 9402 4582 8278 5930 21

2. 7018 2290 0000 3426 9872

PS Form 3811, July 2015 PSN 7530-02-000-9053

M Z

Domestic Return Receipt

COMPLETE THIS SECTION ON DELIVERY

- A. Signature ☒ Agent ☐ Addressee
- B. Received by (Printed Name) Wanda J. Taylor C. Date of Delivery 7/15/2015
- D. Is delivery address different from item 1? ☐ Yes ☐ No  
If YES, enter delivery address below:

U.S. POSTAL SERVICE  
JUL 24 2015  
CARLSBAD, NM

3. Service Type
- ☐ Adult Signature
  - ☐ Adult Signature Restricted Delivery
  - ☒ Certified Mail®
  - ☐ Certified Mail Restricted Delivery
  - ☐ Collect on Delivery
  - ☐ Priority Mail Express®
  - ☐ Registered Mail™
  - ☐ Registered Mail Restricted Delivery
  - ☐ Return Receipt for Merchandise
  - ☐ Signature Confirmation™
  - ☐ Signature Confirmation Restricted Delivery

2. 7018 2290 0000 3426 9872

PS Form 3811, July 2015 PSN 7530-02-000-9053

M Z

Domestic Return Receipt

U.S. Postal Service™  
CERTIFIED MAIL® RECEIPT  
Domestic Mail Only

For delivery information, visit our website at [www.usps.com](http://www.usps.com)

OFFICIAL USE

Certified Mail Fee \$  
Extra Services & Fees (check box, add fee as appropriate)  
☐ Return Receipt (hardcopy) \$  
☐ Return Receipt (electronic) \$  
☐ Certified Mail Restricted Delivery \$  
☐ Adult Signature Required \$  
☐ Adult Signature Restricted Delivery \$  
Postage Here \$

Total Postage and Fees \$

Sent To Wanda J. Taylor  
1106 North Country Club Circle  
Carlsbad, New Mexico 88220

City, State, ZIP+4®

PS Form 3800, April 2015 PSN 7530-02-000-9047

See Reverse for Instructions

U.S. Postal Service™  
CERTIFIED MAIL® RECEIPT  
Domestic Mail Only

For delivery information, visit our website at [www.usps.com](http://www.usps.com)

OFFICIAL USE

Certified Mail Fee \$  
Extra Services & Fees (check box, add fee as appropriate)  
☐ Return Receipt (hardcopy) \$  
☐ Return Receipt (electronic) \$  
☐ Certified Mail Restricted Delivery \$  
☐ Adult Signature Required \$  
☐ Adult Signature Restricted Delivery \$  
Postage Here \$

Total Postage and Fees \$

Sent To Bill G. Taylor, Jr.  
199 11<sup>th</sup> Street NW  
Rio Rancho, New Mexico 87144

City, State, ZIP+4®

PS Form 3800, April 2015 PSN 7530-02-000-9047

See Reverse for Instructions

SENDER: COMPLETE THIS SECTION

- Complete items 1, 2, and 3.
- Print your name and address on the reverse so that we can return the card to you.
- Attach this card to the back of the mailpiece, or on the front if space permits.

1. Article Addressed to:

Bill G. Taylor, Jr.  
199 11<sup>th</sup> Street NW  
Rio Rancho, New Mexico 87144



9590 9402 4582 8278 5930 14

2. Article Addressed to:

7018 2290 0000 3426 9865

PS Form 3811, July 2015 PSN 7530-02-000-9053

M Z

Domestic Return Receipt

COMPLETE THIS SECTION ON DELIVERY

- A. Signature ☒ Agent ☐ Addressee
- B. Received by (Printed Name) B. Taylor C. Date of Delivery 7/15/2015
- D. Is delivery address different from item 1? ☐ Yes ☐ No  
If YES, enter delivery address below:

3. Service Type
- ☐ Adult Signature
  - ☐ Adult Signature Restricted Delivery
  - ☒ Certified Mail®
  - ☐ Certified Mail Restricted Delivery
  - ☐ Collect on Delivery
  - ☐ Collect on Delivery Restricted Delivery
  - ☐ Priority Mail Express®
  - ☐ Registered Mail™
  - ☐ Registered Mail Restricted Delivery
  - ☐ Return Receipt for Merchandise
  - ☐ Signature Confirmation™
  - ☐ Signature Confirmation Restricted Delivery



## SENDER: COMPLETE THIS SECTION

- Complete items 1, 2, and 3.
- Print your name and address on the reverse so that we can return the card to you.
- Attach this card to the back of the mailpiece, or on the front if space permits.

## 1. Article Addressed to:

Carolyn A. Taylor  
1702 Curry Road  
Carlsbad, New Mexico 88220



9590 9402 4582 8278 5929 94

## 2. Article

7018 2290 0000 3426 9841

(over \$500)

PS Form 3811, July 2015 PSN 7530-02-000-9053

Domestic Return Receipt

M 7

## COMPLETE THIS SECTION ON DELIVERY

- A. Signature ☒ Agent ☐ Addressee
- B. Received by (Printed Name) Carolyn Taylor C. Date of Delivery Jul 2 2019
- D. Is delivery address different from item 1? ☐ Yes ☐ No  
If YES, enter delivery address below:



3. Service Type
- ☐ Adult Signature
  - ☐ Adult Signature Restricted Delivery
  - ☐ Certified Mail®
  - ☐ Certified Mail Restricted Delivery
  - ☐ Collect on Delivery
  - ☐ Collect on Delivery Restricted Delivery
  - ☐ Priority Mail Express®
  - ☐ Registered Mail™
  - ☐ Registered Mail Restricted Delivery
  - ☐ Return Receipt for Merchandise
  - ☐ Signature Confirmation™
  - ☐ Signature Confirmation Restricted Delivery

## SENDER: COMPLETE THIS SECTION

- Complete items 1, 2, and 3.
- Print your name and address on the reverse so that we can return the card to you.
- Attach this card to the back of the mailpiece, or on the front if space permits.

## 1. Article Addressed to:

Marilyn S. Taylor  
2310 Avenue B  
Carlsbad, New Mexico 88220



9590 9402 4582 8278 5930 38

## 2. Article

7018 2290 0000 3426 9889

PS Form 3811, July 2015 PSN 7530-02-000-9053

See Reverse for Instructions

## U.S. Postal Service™

## CERTIFIED MAIL® RECEIPT

Domestic Mail Only

For delivery information, visit our website at [www.usps.com](http://www.usps.com)®.

OFFICIAL USE

Certified Mail Fee

Extra Services & Fees (check box, add fee as appropriate)

☐ Return Receipt (hardcopy) \$

☐ Return Receipt (electronic) \$

☐ Certified Mail Restricted Delivery \$

☐ Adult Signature Required \$

☐ Adult Signature Restricted Delivery \$

Postmark  
Here

Total Postage and Fees

\$

Sent To

Marilyn S. Taylor

2310 Avenue B

Carlsbad, New Mexico 88220

City, State, ZIP+4®

PS Form 3800, April 2015 PSN 7530-02-000-9047

See Reverse for Instructions

## U.S. Postal Service™

- Complete items 1, 2, and 3.
- Print your name and address on the reverse so that we can return the card to you.
- Attach this card to the back of the mailpiece, or on the front if space permits.

## 1. Article Addressed to:

Marilyn S. Taylor  
2310 Avenue B  
Carlsbad, New Mexico 88220



9590 9402 4582 8278 5930 38

## 2. Article

7018 2290 0000 3426 9889

PS Form 3811, July 2015 PSN 7530-02-000-9053

See Reverse for Instructions

## COMPLETE THIS SECTION ON DELIVERY

- A. Signature ☒ Agent ☐ Addressee
- B. Received by (Printed Name) Marilyn Taylor C. Date of Delivery Jul 2 2019
- D. Is delivery address different from item 1? ☐ Yes ☐ No  
If YES, enter delivery address below:



3. Service Type
- ☐ Adult Signature
  - ☐ Adult Signature Restricted Delivery
  - ☐ Certified Mail®
  - ☐ Certified Mail Restricted Delivery
  - ☐ Collect on Delivery
  - ☐ Collect on Delivery Restricted Delivery
  - ☐ Priority Mail Express®
  - ☐ Registered Mail™
  - ☐ Registered Mail Restricted Delivery
  - ☐ Return Receipt for Merchandise
  - ☐ Signature Confirmation™
  - ☐ Signature Confirmation Restricted Delivery

Domestic Return Rec



**SENDER: COMPLETE THIS SECTION**

- Complete items 1, 2, and 3.
- Print your name and address on the reverse so that we can return the card to you.
- Attach this card to the back of the mailpiece, or on the front if space permits.

**1. Article Addressed to:**

Harvey R. Taylor  
124 South 5<sup>th</sup> Street  
Carlsbad, New Mexico 88220



9590 9402 4582 8278 5930 45

**2. A**

7018 2290 0000 3426 9896

(over \$500)

PS Form 3811, July 2015 PSN 7530-02-000-9053

M Z

Domestic Return Receipt

**COMPLETE THIS SECTION ON DELIVERY**

- A. Signature ☒ Agent ☐ Addressee
- B. Received by (Print Name) MARILYN TAYLOR C. Date of Delivery JUL 22 2019
- D. Is delivery address different from item 1? ☐ Yes ☐ No  
If YES, enter delivery address below:

3. Service Type
- ☐ Adult Signature
  - ☐ Adult Signature Restricted Delivery
  - ☒ Certified Mail®
  - ☐ Certified Mail Restricted Delivery
  - ☐ Collect on Delivery
  - ☐ Priority Mail Express®
  - ☐ Registered Mail™
  - ☐ Registered Mail Restricted Delivery
  - ☐ Return Receipt for Merchandise
  - ☐ Signature Confirmation™
  - ☐ Signature Confirmation Restricted Delivery

**U.S. Postal Service™  
CERTIFIED MAIL® RECEIPT**  
Domestic Mail Only

For delivery information, visit our website at [www.usps.com](http://www.usps.com)®.

**OFFICIAL USE**

Certified Mail Fee \$  
Extra Services & Fees (check box, add fee as appropriate)  
☐ Return Receipt (hardcopy) \$  
☐ Return Receipt (electronic) \$  
☐ Certified Mail Restricted Delivery \$  
☐ Adult Signature Required \$  
☐ Adult Signature Restricted Delivery \$  
Postage \$  
Total Postage and Fees \$

Sent To Harvey R. Taylor  
124 South 5<sup>th</sup> Street  
Carlsbad, New Mexico 88220  
Street and Apt. No., or PO Box No.  
City, State, ZIP+4®

PS Form 3811, July 2015 PSN 7530-02-000-9053 See Reverse for Instructions

**U.S. Postal Service™  
CERTIFIED MAIL® RECEIPT**  
Domestic Mail Only

For delivery information, visit our website at [www.usps.com](http://www.usps.com)®.

**OFFICIAL USE**

Certified Mail Fee \$  
Extra Services & Fees (check box, add fee as appropriate)  
☐ Return Receipt (hardcopy) \$  
☐ Return Receipt (electronic) \$  
☐ Certified Mail Restricted Delivery \$  
☐ Adult Signature Required \$  
☐ Adult Signature Restricted Delivery \$  
Postage \$  
Total Postage and Fees \$

Sent To Kathy J. Smith  
233 New Mexico Drive  
Street and Apt. No., or PO Portales, New Mexico 88130  
City, State, ZIP+4®

PS Form 3800, April 2015 PSN 7530-02-000-9047 See Reverse for Instructions

CARLSBAD  
**CURRENT-ARGUS**

**AFFIDAVIT OF PUBLICATION**

**Ad No.**  
**0001292234**

JAMES BRUCE ATTORNEY AT LAW  
PO BOX 1056

SANTA FE NM 87504


I, a legal clerk of the **Carlsbad Current-Argus**, a newspaper published daily at the City of Carlsbad, in said county of Eddy, state of New Mexico and of general paid circulation in said county; that the same is a duly qualified newspaper under the laws of the State wherein legal notices and advertisements may be published; that the printed notice attached hereto was published in the regular and entire edition of said newspaper and not in supplement thereof on the date as follows, to wit:

07/25/19



Legal Clerk

Subscribed and sworn before me this  
25th of July 2019.

  
State of WI, County of Brown  
NOTARY PUBLIC

5.15.23

My Commission Expires

Ad#:0001292234  
P O : Moc  
# of Affidavits :0.00

NANCY HEYRMAN  
Notary Public  
State of Wisconsin

NOTICE

To: Harvey R. Taylor, Marilyn S. Taylor, Wanda J. Taylor, Bill G. Taylor, Jr., Kathy J. Smith, and Carolyn A. Taylor, or your heirs, devisees, successors, or assigns: Mewbourne Oil Company has filed an application with the New Mexico Oil Conservation Division seeking an order pooling all mineral interests in the Wolfcamp formation underlying the S/2 of Section 32, Township 23 South, Range 28 East, NMPM. The unit will be dedicated to (i) the Zeppelin 32 W2LI State Com. Well No. 2H, a horizontal well with a surface location in the NW/4SW/4, and a bottomhole location in the NE/4SE/4, of Section 32, and (ii) the Zeppelin 32 WOLI State Com. Well No. 1H, a horizontal well with a surface location in the NW/4SW/4, and a bottomhole location in the NE/4SE/4, of Section 32. The producing intervals of the wells will be orthodox. Also to be considered will be the cost of drilling and completing the wells and the allocation of the cost thereof, as well as actual operating costs and charges for supervision, designation of applicant as operator of the wells, and a 200% charge for the risk involved in drilling and completing the wells. The application is scheduled to be heard at 8:15 a.m. on Thursday, August 8, 2019 at the Division's offices at 1220 South St. Francis Drive, Santa Fe, New Mexico 87505. As an interest owner in the well unit you have the right to enter an appearance and participate in the case. Failure to appear will preclude you from contesting this matter at a later date. The attorney for applicant is James Bruce, P.O. Box 1056, Santa Fe, New Mexico 87504. The unit is located approximately 2 miles south of Loving, New Mexico.  
Published July 25, 2019

EXHIBIT