

**STATE OF NEW MEXICO  
ENERGY, MINERALS AND NATURAL RESOURCES DEPARTMENT  
OIL CONSERVATION DIVISION**


**APPLICATION OF MEWBOURNE OIL COMPANY  
TO RE-OPEN CASE NO. 21770 FOR COMPULSORY  
POOLING, LEA COUNTY, EDDY MEXICO.**

**Case No. 22160**

**NOTICE OF FILING ADDITIONAL EXHIBIT**

Mewbourne Oil Company hereby submits additional Exhibit 7 in the above case, which is an additional landman's exhibit.

Respectfully submitted,



James Bruce  
Post Office Box 1056  
Santa Fe, New Mexico 87504  
(505) 982-2043  
*jamesbruc@aol.com*

Attorney for Mewbourne Oil Company

**STATE OF NEW MEXICO  
ENERGY, MINERALS AND NATURAL RESOURCES DEPARTMENT  
OIL CONSERVATION DIVISION**

**APPLICATION OF MEWBOURNE OIL COMPANY  
TO RE-OPEN CASE NO. 21770 FOR COMPULSORY  
POOLING, LEA COUNTY, EDDY MEXICO.**

Case Nos. 22160

**SELF-AFFIRMED STATEMENT OF MITCH ROBB**

Mitch Robb deposes and states:

1. I am a landman for Mewbourne Oil Company ("Mewbourne"), and have personal knowledge of the matters stated herein. I have been qualified by the Division as an expert petroleum landman.

2. In Case No. 21770 Mewbourne obtained an order pooling mineral interests in the Wolfcamp formation underlying a horizontal spacing unit comprised of the W/2 of Section 35 and the W/2 of Section 26, Township 23 South, Range 28 East, Eddy County, NMPM.

3. The acreage in the well unit is fee land. In this area the mineral ownership is extremely fragmented, and after the initial hearing additional mineral interest owners were located.

4. Attached hereto as Attachment A is a copy of the letter I sent to Mewbourne's attorney requesting that the original case be re-opened. Attachment B is a sample copy of the well proposal letter I sent to the additional owners.

5. Mewbourne has made a good faith effort to locate all interest owners being pooled, including a search of County, phone, and internet records. No opposition is expected because the interest owners being pooled have been contacted regarding the proposed wells, but have failed or refused to voluntarily commit their interests to the wells.

6. The attachments to this affidavit were prepared by me.

7. The granting of this application is in the interests of conservation and the prevention of waste.

8. I understand that this Self-Affirmed Statement will be used as written testimony in this case. I affirm that my testimony in paragraphs 1 through 7 above is true and correct and is made under penalty of perjury under the laws of the State of New Mexico. My testimony is made as of the date handwritten next to my signature below.

Date: 9/8/21

  
\_\_\_\_\_  
Mitch Robb

EXHIBIT

7

## MEWBOURNE OIL COMPANY

500 West Texas, Suite 1020  
Midland, Texas 79701  
Phone (432) 682-3715

June 25, 2020

Via Email [jamesbruce@aol.com](mailto:jamesbruce@aol.com)

Mr. James Bruce  
P.O. Box 1056  
Santa Fe, New Mexico 87504

Re: Layla 35/26 W0MD Fee #1H  
SL: 225' FSL & 1870' FWL (Section 35);  
BHL: 330' FNL & 440' FWL (Section 26)

Layla 35/26 W0NC Fee #1H  
SL: 225' FSL & 1900' FWL (Section 35);  
BHL: 330' FNL & 1335' FWL (Section 26)

Layla 35/26 W0NC Fee #2H  
SL: 225' FSL & 1930' FWL (Section 35);  
BHL: 330' FNL & 2200' FWL (Section 26)

Sections 35 & 26, T23S, R28E  
Eddy County, New Mexico

Dear Jim:

For Mewbourne's behalf, please file an Application for a re-opening of Compulsory Pooling Order R-21723 for the captioned wells.

Regarding the above, Mewbourne proposes to pool the Wolfcamp formation in the W/2 of the captioned Sections 35 & 26. This well will be in the Purple Sage Wolfcamp (Gas) (Pool Code 98220) which has 330' setbacks.

In reference to the above, we would like the case to be heard at the earliest examiner hearing date. Please notify the following unleased mineral interest owners and uncommitted working interest owners of our application:

Dorothy W. Queen Revocable Trust  
763 Orchard Road  
Whitesboro, Texas 76273

ATTACHMENT 

Paul D. Queen  
138 Natches Trace  
Coppell, TX 75019

Mary Queen Bryan and  
Dale Bryan  
3665 W 12th St.  
Odessa, TX 79763

Vivian Queen Hamilton and  
Henry Hamilton  
13841 Tangle Aire Pt  
Amarillo, TX 79118

BTA Oil Producers, LLC  
Attn: Permian Land Manager  
104 South Pecos  
Midland, Texas 79701-5021

Merland, Inc.  
1310-2 N. Canal St.  
Carlsbad, NM 88221

Pardue Limited Company  
PO Box 2018  
Carlsbad, NM 88221

Faith Oil Company  
PO Box 2213  
Abilene, TX 79604-2213

Winchester Energy, LLC  
PO Box 13540  
Oklahoma City, OK 73113

1 Timothy 6, LLC  
PO Box 30598  
Edmond, OK 73003-0010

S.J. Mansfield, III and Linda Mansfield  
412 Shadow Bend Dr.  
Richardson, TX 75081

Joanne Brigham and Robert L. Brigham  
1201 Snowden Farm CV  
Collierville, TN 38017-6902

Norma J. Barton Chanley  
407 E Arriba Drive  
Hobbs, NM 88240-3432

Erich Klein and Clydell Klein  
PO BOX 176  
Neches, TX 75779-0176

KMK Energy, LLC  
450 N. Walbaum Road  
Geary, Oklahoma 73040

Lonsdale Resources, LLC  
2626 Cole Avenue, Suite 300  
Dallas, TX 75204

Marathon Oil Permian LLC  
Attn: Permian Land Manager  
5555 San Felipe Street  
Houston, TX 77056-2723

Debora H. Roland  
14564 N, Pecan Ave.  
Gardendale, TX 79758

DDDF Co. Inc.  
Attn: Permian Land Manager  
PO Box 554  
Midland, Texas 79702-0554

BK Exploration Corporation  
Attn: Permian Land Manager  
PO Box 52098  
Tulsa, OK 74152-0098

Boys Club of America  
1275 Peachtree Street NE  
Atlanta, GA 30309-3506  
Attn: Oil and Gas Division



Heirs of C.O. Enderud  
729 West 10th Street  
Newkirk, OK 74647

Heirs of Joe Beeman  
1933 San Mateo NE  
Albuquerque, NM 87110

Juan G. Ruiz  
c/o Mike Padilla  
1225 N. Thorne Avenue  
Fresno, CA 93728

Shannon C. Leonard, Trustee of the Shannon C.  
Leonard Children's Trust  
1018 Sunset Canyon North  
Dripping Springs, TX 78620

The Bishop Whipple Schools  
PO Box 218  
Faribault, MN 55021

Should you have any questions or need any additional information regarding the above, please email me at [mrobb@mewbourne.com](mailto:mrobb@mewbourne.com) or call me at (432) 682-3715.

Sincerely,

**MEWBOURNE OIL COMPANY**



Mitch Robb  
Landman

MEWBOURNE OIL COMPANY

FASKEN CENTER  
500 WEST TEXAS, SUITE 1020  
MIDLAND, TX 79701  
TELEPHONE (432) 682-3715

May 31, 2021

Via Certified Mail

Working Interest Owner

Re: Layla 35/26 W0MD Fee #1H  
SL: 225' FSL & 1870' FWL (Section 35);  
BHL: 330' FNL & 440' FWL (Section 26)

Layla 35/26 W0NC Fee #1H  
SL: 225' FSL & 1900' FWL (Section 35);  
BHL: 330' FNL & 1335' FWL (Section 26)

Layla 35/26 W0NC Fee #2H  
SL: 225' FSL & 1930' FWL (Section 35);  
BHL: 330' FNL & 2200' FWL (Section 26)

Sections 35 & 26, T23S, R28E  
Eddy County, New Mexico

ATTACHMENT B

Ladies and Gentlemen:

Mewbourne Oil Company ("Mewbourne") as Operator hereby proposes to form a 640.00 acre Working Interest Unit ("WIU") covering the W/2 of the captioned Section 35 and the W/2 of the captioned Section 26 for oil and gas production.

Mewbourne as Operator hereby proposes to drill the captioned Layla 35/26 W0MD Fee #1H at the above referenced surface location (SL) to the referenced bottom hole location (BHL). The proposed well will be drilled to an approximate true vertical depth (TVD) of 9,633 feet subsurface to evaluate the Wolfcamp Formation. The proposed well will have a measured depth (MD) of approximately 19,750 feet. The W/2 of the captioned Section 35 and the W/2 of the captioned Section 26 will be dedicated to the well as the proration unit.

In addition, Mewbourne as Operator hereby proposes to drill the captioned Layla 35/26 W0NC Fee #1H at the above referenced surface location (SL) to the referenced bottom hole location (BHL). The proposed well will be drilled to an approximate true vertical depth (TVD) of 9,653 feet subsurface to evaluate the Wolfcamp Formation. The proposed well will have a measured depth (MD) of approximately 19,700 feet. The W/2 of the captioned Section 35 and the W/2 of the captioned Section 26 will be dedicated to the well as the proration unit.

Finally, Mewbourne as Operator hereby proposes to drill the captioned Layla 35/26 W0NC Fee #2H at the above referenced surface location (SL) to the referenced bottom hole location (BHL). The proposed well will be drilled to an approximate true vertical depth (TVD) of 9,673 feet subsurface to evaluate the Wolfcamp Formation. The proposed well will have a measured depth (MD) of approximately 19,725 feet. The W/2 of the captioned Section 35 and the W/2 of the captioned Section 26 will be dedicated to the well as the proration unit.

Regarding the above, enclosed for your further handling are our AFEs dated February 4, 2021 for the captioned proposed wells. In the event your firm elects to participate in the proposed wells, please execute the enclosed AFEs and return to me within thirty (30) days. Our proposed Operating Agreement will

have COPAS rates of \$8,000/month while drilling, \$800/month for a producing well and a non-consent penalty of 100%/300%. If you wish to participate, in the above wells, please let me know and I will provide a complete copy of the Operating Agreement for your review.

Should you have any questions regarding the above, please email me at [mrobb@mewbourne.com](mailto:mrobb@mewbourne.com) or call me at (432) 682-3715.

Sincerely,

**MEWBOURNE OIL COMPANY**

Mitch Robb  
Landman




**Section Plat**

Layla 35/26 W0MD Fee #1H

Layla 35/26 W0NC Fee #1H

Layla 35/26 W0NC Fee #2H

W/2 of Sec. 26 &amp; W/2 of Sec. 35-T23S-R28E, Eddy County, NM

**Section 26****Tract 1: W/2 of Section 26 - Fee Lands**

Mewbourne Oil Company, et al.

The heirs or devisees of Samuel J. Mansfield, Jr. and wife, Anne, Eliza Mansfield  
who apparently is Samuel J. Mansfield, III

Norma J. Barton Chanley

Erich F. Klein and wife, Clydell Klein

Deborah Roland

**Tract 2: W/2 of Section 35 - Fee Lands**

Mewbourne Oil Company, et al

Marathon Oil Permian LLC

DDDF CO INC

BTA Oil Producers LLC


Bishop Whipple Schools

RECAPITULATION FOR  
Layla 35/26 W0MD Fee #1H  
Layla 35/26 W0NC Fee #1H  
Layla 35/26 W0NC Fee #2H

Tract Number	Number of Acres Committeed	Percentage of Interst in Communitized Area
1	320	50.000000%
2	320	50.000000%
<b>TOTAL</b>	<b>640</b>	<b>100.000000%</b>

T23S-R28E, Eddy County, NM

Section 26



Section 35

**TRACT OWNERSHIP**

Layla 35/26 W0MD Fee #1H

Layla 35/26 W0NC Fee #1H

Layla 35/26 W0NC Fee #2H

W/2 of Sec. 26 &amp; W/2 of Sec. 35-T23S-R28E, Eddy County, NM

**W/2 of Section 26 & W/2 of Section 35****Wolfcamp Formation:**

<b>Owner</b>	<b>% of Leasehold Interest</b>
Mewbourne Oil Company, et al.	86.346031%
*BTA Oil Producers LLC	12.500000%
*The heirs or devisees of Samuel J. Mansfield, Jr. and wife, Anne, Eliza Mansfield, is apparently Samuel J. Mansfield, III	0.170898%
*Norma J. Barton Chanley	0.341797%
*Erich F. Klein and wife, Clydell Klein	0.273438%
*Marathon Oil Permian LLC	0.136718%
*Debora Roland	0.113932%
*DDDF CO INC	0.097655%
*Bishop Whipple Schools	0.019531%
<b>TOTAL</b>	<b>100.000000%</b>

<b>Total Interest Being Pooled:</b>	<b>13.653969%</b>
-------------------------------------	-------------------

**OWNERSHIP BY TRACT****W/2 of Section 26**

<b>Owner</b>	<b>% of Leasehold Interest</b>
Mewbourne Oil Company, et al	98.199870%
The heirs or devisees of Samuel J. Mansfield, Jr. and wife, Anne, Eliza Mansfield, is apparently Samuel J. Mansfield, III	0.341797%
Norma J. Barton Chanley	0.683594%
Erich F. Klein and wife, Clydell Klein	0.546875%
Debora Roland	0.227865%
<b>TOTAL</b>	<b>100.000000%</b>

**W/2 of Section 35**

<b>Owner</b>	<b>% of Leasehold Interest</b>
Mewbourne Oil Company, et al.	74.531255%
BTA Oil Producers LLC	25.000000%
Marathon Oil Permian LLC	0.273435%
DDDF CO INC	0.195310%
Bishop Whipple Schools	0.039063%
<b>TOTAL</b>	<b>100.000000%</b>