

**STATE OF NEW MEXICO  
ENERGY, MINERALS AND NATURAL RESOURCES DEPARTMENT  
OIL CONSERVATION DIVISION**

**APPLICATIONS OF MEWBOURNE OIL  
FOR COMPULSORY POOLING, EDDY  
COUNTY, NEW MEXICO.**

**Case Nos. 23419 & 23420**

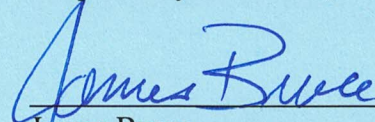
**NOTICE OF FILING ADDITIONAL EXHIBITS**

Mewbourne Oil Company submits for filing the following:

Exhibit 6-A (Case No. 23419) and Exhibit 6-B (Case No. 23420), the pooling checklists, which correct errors in the original filings.

Exhibit 8-A (Case No. 23419) and Exhibit 8-B (Case No. 23420), the C-102s containing the pool name, pool code, and unit acreage.

Respectfully submitted,



James Bruce  
Post Office Box 1056  
Santa Fe, New Mexico 87504  
(505) 982-2043  
*jamesbruc@aol.com*

Attorney for Mewbourne Oil Company

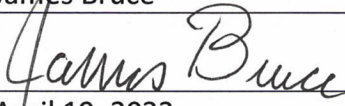


<b>COMPULSORY POOLING APPLICATION CHECKLIST</b>	
<b>ALL INFORMATION IN THE APPLICATION MUST BE SUPPORTED BY SIGNED AFFIDAVITS</b>	
<b>Case: 23419</b>	<b>APPLICANT'S RESPONSE</b>
<b>Date: April 20, 2023</b>	
Applicant	Mewbourne Oil Company
Designated Operator & OGRID (affiliation if applicable)	Mewbourne Oil Company/Ogrid No. 14744 (same as applicant)
Applicant's Counsel:	James Bruce, Attorney at Law
Case Title:	Application of Mewbourne Oil Company for Compulsory Pooling, Eddy County, New Mexico
Entries of Appearance/Intervenors:	N/A
Well Family	Rio Grande Bone Spring wells
<b>Formation/Pool</b>	
Formation Name(s) or Vertical Extent:	Bone Spring formation
Primary Product (Oil or Gas):	Oil
Pooling this vertical extent:	Entire Bone Spring formation
Pool Name and Pool Code:	Palmillo; Bone Spring, East (Pool Code 49553)
Well Location Setback Rules:	Statewide Rules
<b>Spacing Unit</b>	
Type (Horizontal/Vertical)	Horizontal
Size (Acres)	320 acres
Building Blocks:	40 acres
Orientation:	West-East
Description: TRS/County	N/2S/2 §2 and N/2S/2 §1, Township 19 South, Range 28 East, NMPM, Eddy County
Standard Horizontal Well Spacing Unit (Y/N), If No, describe <u>and is approval of non-standard unit requested in this application?</u>	Yes  EXHIBIT 6-A
<b>Other Situations</b>	
Depth Severance: Y/N. If yes, description	No
Proximity Tracts: If yes, description	No
Proximity Defining Well: if yes,	No

description	
Applicant's Ownership in Each Tract	Exhibit 2B
<b>Well(s)</b>	
Name & API (if assigned), surface and bottom hole location, footages, completion target, orientation, completion status (standard or non-standard)	<p>Rio Grande 2/1 B2LI State Com. Well No. 1H  API No. 30-015-Pending  SHL: 800 FSL &amp; 220 FWL §2  BHL: 1950 FSL &amp; 100 FEL §1  FTP: 1950 FSL &amp; 100 FWL §2  LTP: 1950 FSL &amp; 100 FEL §1</p> <p>Target formation: Second Bone Spring Sand; West-East orientation  TVD 7670 feet, MD 17639 feet  Not drilled</p>
Well #2	<p>Rio Grande 2/1 B3LI State Com. Well No. 1H  API No. 30-015-Pending  SHL: 780 FSL &amp; 220 FWL §2  BHL: 1950 FSL &amp; 100 FEL §1  FTP: 1950 FSL &amp; 100 FWL §2  LTP: 1950 FSL &amp; 100 FEL §1</p> <p>Target formation: Third Bone Spring Sand; West-East orientation  TVD 8661 feet, MD 18597 feet  Not drilled</p>
Horizontal Well First and Last Take Points	See above
Completion Target (Formation, TVD and MD)	See above
<b>AFE Capex and Operating Costs</b>	
Drilling Supervision/Month \$	\$8000
Production Supervision/Month \$	\$800
Justification for Supervision Costs	Exhibit 2, page 2 and Exhibit 2C
Requested Risk Charge	200%
<b>Notice of Hearing</b>	
Proposed Notice of Hearing	Exhibit 1
Proof of Mailed Notice of Hearing (20 days before hearing)	Exhibit 4
Proof of Published Notice of Hearing (10 days before hearing)	Exhibit 5
<b>Ownership Determination</b>	
Land Ownership Schematic of the Spacing Unit	Exhibit 2B
Tract List (including lease	Exhibit 2B



numbers and owners)	
If approval of Non-Standard Spacing Unit is requested, Tract List (including lease numbers and owners) of Tracts subject to notice requirements.	N/A
Pooled Parties (including ownership type)	Exhibit 2B (Working Interest Owners)
Unlocatable Parties to be Pooled	Yes
Ownership Depth Severance (including percentage above & below)	N/A
<b>Joinder</b>	
Sample Copy of Proposal Letter	Exhibit 2C
List of Interest Owners (i.e. Exhibit A of JOA)	Exhibit 2B
Chronology of Contact with Non-Joined Working Interests	
Overhead Rates In Proposal Letter	\$8000/\$800
Cost Estimate to Drill and Complete	Exhibit 2D
Cost Estimate to Equip Well	Exhibit 2D
Cost Estimate for Production Facilities	Exhibit 2D
<b>Geology</b>	
Summary (including special considerations)	Exhibit 3
Spacing Unit Schematic	Exhibit 3A
Gunbarrel/Lateral Trajectory Schematic	Exhibit 3B
Well Orientation (with rationale)	Exhibits 3 and 3C
Target Formation	Bone Spring
HSU Cross Section	Exhibit 3B
Depth Severance Discussion	N/A
<b>Forms, Figures and Tables</b>	
C-102	Exhibit 2A
Tracts	Exhibit 2B
Summary of Interests, Unit Recapitulation (Tracts)	Exhibit 2B
General Location Map (including	Exhibit 2A

basin)	
Well Bore Location Map	Exhibit 2A
Structure Contour Map - Subsea Depth	Exhibit 3A
Cross Section Location Map (including wells)	Exhibit 3A
Cross Section (including Landing Zone)	Exhibit 3B
<b>Additional Information</b>	
Special Provisions/Stipulations	N/A
<b>CERTIFICATION: I hereby certify that the information provided in this checklist is complete and accurate.</b>	
<b>Printed Name</b> (Attorney or Party Representative):	James Bruce
<b>Signed Name</b> (Attorney or Party Representative):	
<b>Date:</b>	April 19, 2023




<b>COMPULSORY POOLING APPLICATION CHECKLIST</b>	
<b>ALL INFORMATION IN THE APPLICATION MUST BE SUPPORTED BY SIGNED AFFIDAVITS</b>	
<b>Case: 23420</b>	<b>APPLICANT'S RESPONSE</b>
<b>Date: April 20, 2023</b>	
Applicant	Mewbourne Oil Company
Designated Operator & OGRID (affiliation if applicable)	Mewbourne Oil Company/Ogrid No. 14744 (same as applicant)
Applicant's Counsel:	James Bruce, Attorney at Law
Case Title:	Application of Mewbourne Oil Company for Compulsory Pooling, Eddy County, New Mexico
Entries of Appearance/Intervenors:	N/A
Well Family	Rio Grande Bone Spring wells
<b>Formation/Pool</b>	
Formation Name(s) or Vertical Extent:	Bone Spring formation
Primary Product (Oil or Gas):	Oil
Pooling this vertical extent:	Entire Bone Spring formation
Pool Name and Pool Code:	Palmillo; Bone Spring, East (Pool Code 49553)
Well Location Setback Rules:	Statewide Rules
<b>Spacing Unit</b>	
Type (Horizontal/Vertical)	Horizontal
Size (Acres)	320 acres
Building Blocks:	40 acres
Orientation:	West-East
Description: TRS/County	S/2S/2 §2 and S/2S/2 §1, Township 19 South, Range 28 East, NMMPM, Eddy County
Standard Horizontal Well Spacing Unit (Y/N), If No, describe <u>and is approval of non-standard unit requested in this application?</u>	Yes  EXHIBIT 6-B
<b>Other Situations</b>	
Depth Severance: Y/N. If yes, description	No
Proximity Tracts: If yes, description	No
Proximity Defining Well: if yes,	No

description	
Applicant's Ownership in Each Tract	Exhibit 2B
<b>Well(s)</b>	
Name & API (if assigned), surface and bottom hole location, footages, completion target, orientation, completion status (standard or non-standard)	<p>Rio Grande 2/1 B2MP State Com. Well No. 1H  API No. 30-015-Pending  SHL: 740 FSL &amp; 220 FWL §2  BHL: 660 FSL &amp; 100 FEL §1  FTP: 660 FSL &amp; 100 FWL §2  LTP: 660 FSL &amp; 100 FEL §1</p> <p>Target formation: Second Bone Spring Sand; West-East orientation  TVD 7700 feet, MD 17525 feet  Not drilled</p>
Well #2	<p>Rio Grande 2/1 B3MP State Com. Well No. 1H  API No. 30-015-Pending  SHL: 760 FSL &amp; 220 FWL §2  BHL: 660 FSL &amp; 100 FEL §1  FTP: 660 FSL &amp; 100 FWL §2  LTP: 660 FSL &amp; 100 FEL §1</p> <p>Target formation: Third Bone Spring Sand; West-East orientation  TVD 8684 feet, MD 18528 feet  Not drilled</p>
Horizontal Well First and Last Take Points	See above
Completion Target (Formation, TVD and MD)	See above
<b>AFE Capex and Operating Costs</b>	
Drilling Supervision/Month \$	\$8000
Production Supervision/Month \$	\$800
Justification for Supervision Costs	Exhibit 2, page 2 and Exhibit 2C
Requested Risk Charge	200%
<b>Notice of Hearing</b>	
Proposed Notice of Hearing	Exhibit 1
Proof of Mailed Notice of Hearing (20 days before hearing)	Exhibit 4
Proof of Published Notice of Hearing (10 days before hearing)	Exhibit 5
<b>Ownership Determination</b>	
Land Ownership Schematic of the Spacing Unit	Exhibit 2B
Tract List (including lease	Exhibit 2B



numbers and owners)	
If approval of Non-Standard Spacing Unit is requested, Tract List (including lease numbers and owners) of Tracts subject to notice requirements.	N/A
Pooled Parties (including ownership type)	Exhibit 2B (Working Interest Owners)
Unlocatable Parties to be Pooled	Yes
Ownership Depth Severance (including percentage above & below)	N/A
<b>Joinder</b>	
Sample Copy of Proposal Letter	Exhibit 2C
List of Interest Owners (i.e. Exhibit A of JOA)	Exhibit 2B
Chronology of Contact with Non-Joined Working Interests	
Overhead Rates In Proposal Letter	\$8000/\$800
Cost Estimate to Drill and Complete	Exhibit 2D
Cost Estimate to Equip Well	Exhibit 2D
Cost Estimate for Production Facilities	Exhibit 2D
<b>Geology</b>	
Summary (including special considerations)	Exhibit 3
Spacing Unit Schematic	Exhibit 3A
Gunbarrel/Lateral Trajectory Schematic	Exhibit 3B
Well Orientation (with rationale)	Exhibits 3 and 3C
Target Formation	Bone Spring
HSU Cross Section	Exhibit 3B
Depth Severance Discussion	N/A
<b>Forms, Figures and Tables</b>	
C-102	Exhibit 2A
Tracts	Exhibit 2B
Summary of Interests, Unit Recapitulation (Tracts)	Exhibit 2B
General Location Map (including	Exhibit 2A



basin)	
Well Bore Location Map	Exhibit 2A
Structure Contour Map - Subsea Depth	Exhibit 3A
Cross Section Location Map (including wells)	Exhibit 3A
Cross Section (including Landing Zone)	Exhibit 3B
<b>Additional Information</b>	
Special Provisions/Stipulations	N/A
<b>CERTIFICATION: I hereby certify that the information provided in this checklist is complete and accurate.</b>	
<b>Printed Name</b> (Attorney or Party Representative):	James Bruce
<b>Signed Name</b> (Attorney or Party Representative):	
<b>Date:</b>	April 19, 2023

District I  
1625 N French Dr., Hobbs, NM 88240  
Phone: (575) 393-6161 Fax: (575) 393-0720  
District II  
811 S First St., Artesia, NM 88210  
Phone: (575) 748-1283 Fax: (575) 748-9720  
District III  
1000 Rio Brazos Road, Aztec, NM 87410  
Phone: (505) 334-6178 Fax: (505) 334-6170  
District IV  
1220 S St. Francis Dr., Santa Fe, NM 87505  
Phone: (505) 476-3460 Fax: (505) 476-3462

State of New Mexico  
Energy, Minerals & Natural Resources Department  
OIL CONSERVATION DIVISION  
1220 South St. Francis Dr.  
Santa Fe, NM 87505

Form C-102  
Revised August 1, 2011  
Submit one copy to appropriate  
District Office

☐ AMENDED REPORT

WELL LOCATION AND ACREAGE DEDICATION PLAT

<sup>1</sup> API Number	<sup>2</sup> Pool Code 49553	<sup>3</sup> Pool Name Palmillo; Bone Spring, East
<sup>4</sup> Property Code 14744	<sup>5</sup> Property Name RIO GRANDE 2/1 B2LI STATE COM	<sup>6</sup> Well Number 1H
<sup>7</sup> GRID NO.	<sup>8</sup> Operator Name MEWBOURNE OIL COMPANY	<sup>9</sup> Elevation 3468'

<sup>10</sup> Surface Location

UL or lot no.	Section	Township	Range	Lot Idn	Feet from the	North/South line	Feet From the	East/West line	County
M	2	19S	28E		800	SOUTH	220	WEST	EDDY

<sup>11</sup> Bottom Hole Location If Different From Surface

UL or lot no.	Section	Township	Range	Lot Idn	Feet from the	North/South line	Feet from the	East/West line	County
I	1	19S	28E		1950	SOUTH	100	EAST	EDDY

<sup>12</sup> Dedicated Acres 3.0	<sup>13</sup> Joint or Infill	<sup>14</sup> Consolidation Code	<sup>15</sup> Order No. 8.A
--------------------------------------	-------------------------------	----------------------------------	--------------------------------

No allowable will be assigned to this completion until all EXHIBIT 8.A has been approved by the division.

<p><sup>16</sup> GEODETIC DATA NAD 83 GRID - NM EAST</p> <p><sup>17</sup> SURFACE LOCATION N: 612895.0 - E: 596201.9 LAT: 32.6847656° N LONG: 104.1550068° W</p> <p><sup>18</sup> BOTTOM HOLE N: 614172.8 - E: 606276.8 LAT: 32.6882271° N LONG: 104.122521° W</p>		<p>CORNER DATA NAD 83 GRID - NM EAST</p> <p>A: FOUND BRASS CAP "1941" N: 612093.1 - E: 595974.2</p> <p>B: FOUND BRASS CAP "1941" N: 614733.6 - E: 595999.8</p> <p>C: FOUND BRASS CAP "1914" N: 617384.0 - E: 596024.3</p> <p>D: FOUND BRASS CAP "1914" N: 617416.7 - E: 598612.6</p> <p>E: FOUND BRASS CAP "1914" N: 617450.3 - E: 601201.0</p> <p>F: FOUND BRASS CAP "1914" N: 617483.0 - E: 603789.7</p>		<p>G: FOUND BRASS CAP "1914" N: 617517.3 - E: 606378.0</p> <p>H: FOUND BRASS CAP "1941" N: 614873.3 - E: 606380.7</p> <p>I: FOUND BRASS CAP "1941" N: 612224.9 - E: 606365.7</p> <p>J: FOUND BRASS CAP "1941" N: 612183.7 - E: 603768.0</p> <p>K: FOUND BRASS CAP "1941" N: 612140.9 - E: 601171.0</p> <p>L: FOUND BRASS CAP "1941" N: 612118.4 - E: 598572.7</p> <p>M: FOUND BRASS CAP "1941" N: 614783.6 - E: 601186.0</p>		<p><b>ERATOR CERTIFICATION</b></p> <p>I hereby certify that the information contained herein is true and complete to the best of my knowledge and belief, and that this organization either owns a working interest or unleased mineral interest in the land including the proposed bottom hole location or has a right to drill this well at this location pursuant to a contract with an owner of such a mineral or working interest, or to a voluntary pooling agreement or a compulsory pooling order heretofore entered by the division</p> <p>Signature _____ Date _____</p> <p>Printed Name _____</p> <p>E-mail Address _____</p>	
<p><b><sup>19</sup> SURVEYOR CERTIFICATION</b></p> <p>I hereby certify that the well location shown on this plat was plotted from field notes of actual surveys made by me or under my supervision, and that the same is true and correct to the best of my belief.</p> <p>07/21/2022 Date of Survey</p> <p>Signature and Seal of Professional Surveyor</p> <p><b>ROBERT M. HOWETT</b> NEW MEXICO 19680 PROFESSIONAL SURVEYOR</p> <p>19680 Certificate Number</p> <p>LS22070864</p>							



District I  
1625 N French Dr., Hobbs, NM 88240  
Phone: (575) 393-6161 Fax: (575) 393-0720  
District II  
811 S. First St., Artesia, NM 88210  
Phone: (575) 748-1283 Fax: (575) 748-9720  
District III  
1000 Rio Brazos Road, Aztec, NM 87410  
Phone: (505) 334-6178 Fax: (505) 334-6170  
District IV  
1220 S. St. Francis Dr., Santa Fe, NM 87505  
Phone: (505) 476-3460 Fax: (505) 476-3462

State of New Mexico  
Energy, Minerals & Natural Resources Department  
OIL CONSERVATION DIVISION  
1220 South St. Francis Dr.  
Santa Fe, NM 87505

Form C-102  
Revised August 1, 2011  
Submit one copy to appropriate  
District Office

☐ AMENDED REPORT

WELL LOCATION AND ACREAGE DEDICATION PLAT

1 API Number	2 Pool Code	3 Pool Name
	49553	Palmille; Bone Spring, East
4 Property Code	5 Property Name	6 Well Number
	RIO GRANDE 2/1 B3LI STATE COM	1H
7 GRID NO	8 Operator Name	9 Elevation
14744	MEWBOURNE OIL COMPANY	3469'

10 Surface Location

UL or lot no.	Section	Township	Range	Lot Idn	Feet from the	North/South line	Feet From the	East/West line	County
M	2	19S	28E		780	SOUTH	220	WEST	EDDY

11 Bottom Hole Location If Different From Surface

UL or lot no.	Section	Township	Range	Lot Idn	Feet from the	North/South line	Feet from the	East/West line	County
I	1	19S	28E		1950	SOUTH	100	EAST	EDDY

12 Dedicated Acres	13 Joint or Infill	14 Consolidation Code	15 Order No.
320			

No allowable will be assigned to this completion until all interest have been consolidated or a non-standard unit has been approved by the division.

<p>16</p> <p>GEODETIC DATA NAD 83 GRID - NM EAST</p> <p>SURFACE LOCATION N: 612875.0 - E: 596201.7</p> <p>LAT: 32.6847107° N LONG: 104.1550075° W</p> <p>BOTTOM HOLE N: 614172.8 - E: 606276.8</p> <p>LAT: 32.6882271° N LONG: 104.1222521° W</p>		<p>CORNER DATA NAD 83 GRID - NM EAST</p> <p>A: FOUND BRASS CAP "1941" N: 612093.1 - E: 595974.2</p> <p>B: FOUND BRASS CAP "1941" N: 614733.6 - E: 595999.8</p> <p>C: FOUND BRASS CAP "1914" N: 617384.0 - E: 596024.3</p> <p>D: FOUND BRASS CAP "1914" N: 617416.7 - E: 598612.6</p> <p>E: FOUND BRASS CAP "1914" N: 617450.3 - E: 601201.0</p> <p>F: FOUND BRASS CAP "1914" N: 617483.0 - E: 603789.7</p>		<p>G: FOUND BRASS CAP "1914" N: 617517.3 - E: 606378.0</p> <p>H: FOUND BRASS CAP "1941" N: 614873.3 - E: 606380.7</p> <p>I: FOUND BRASS CAP "1941" N: 612224.9 - E: 606365.7</p> <p>J: FOUND BRASS CAP "1941" N: 612183.7 - E: 603768.0</p> <p>K: FOUND BRASS CAP "1941" N: 612140.9 - E: 601171.0</p> <p>L: FOUND BRASS CAP "1941" N: 612118.4 - E: 598572.7</p> <p>M: FOUND BRASS CAP "1941" N: 614783.6 - E: 601186.0</p>		<p>17 OPERATOR CERTIFICATION</p> <p>I hereby certify that the information contained herein is true and complete to the best of my knowledge and belief, and that this organization either owns a working interest or unleased mineral interest in the land including the proposed bottom hole location or has a right to drill this well at this location pursuant to a contract with an owner of such a mineral or working interest, or to a voluntary pooling agreement or a compulsory pooling order heretofore entered by the division</p> <p>Signature _____ Date _____</p> <p>Printed Name _____</p> <p>E-mail Address _____</p>	
<p>18 SURVEYOR CERTIFICATION</p> <p>I hereby certify that the well location shown on this plat was plotted from field notes of actual surveys made by me or under my supervision, and that the same is true and correct to the best of my belief.</p> <p>07/21/2022 Date of Survey</p> <p>Signature and Seal of Professional Surveyor _____</p> <p>19680 Certificate Number</p>		<p>LS22070866</p>					

District I  
1625 N French Dr., Hobbs, NM 88240  
Phone: (575) 393-6161 Fax: (575) 393-0720  
District II  
811 S First St., Artesia, NM 88210  
Phone: (575) 748-1283 Fax: (575) 748-9720  
District III  
1000 Rio Brazos Road, Aztec, NM 87410  
Phone: (505) 334-6178 Fax: (505) 334-6170  
District IV  
1220 S St. Francis Dr., Santa Fe, NM 87505  
Phone: (505) 476-3460 Fax: (505) 476-3462

State of New Mexico  
Energy, Minerals & Natural Resources Department  
OIL CONSERVATION DIVISION  
1220 South St. Francis Dr.  
Santa Fe, NM 87505

Form C-102  
Revised August 1, 2011  
Submit one copy to appropriate  
District Office

☐ AMENDED REPORT

WELL LOCATION AND ACREAGE DEDICATION PLAT

1 API Number	2 Pool Code	3 Pool Name
	49553	Palmito; Bone Spring, East
4 Property Code	5 Property Name	6 Well Number
	RIO GRANDE 2/1 B2MP STATE COM	1H
7 GRID NO	8 Operator Name	9 Elevation
14744	MEWBOURNE OIL COMPANY	3470'

10 Surface Location

UL or lot no.	Section	Township	Range	Lot Idn	Feet from the	North/South line	Feet from the	East/West line	County
M	2	19S	28E		740	SOUTH	220	WEST	EDDY

11 Bottom Hole Location If Different From Surface

UL or lot no.	Section	Township	Range	Lot Idn	Feet from the	North/South line	Feet from the	East/West line	County
P	1	19S	28E		660	SOUTH	100	EAST	EDDY

12 Dedicated Acres	13 Joint or Infill	14 Consolidation Code
320		

EXHIBIT

8-B

No allowable will be assigned to this completion unit

unit has been approved by the division.

<p>16</p> <p><u>GEODETIC DATA</u> NAD 83 GRID - NM EAST</p> <p><u>SURFACE LOCATION</u> N: 612835.0 - E: 596201.3 LAT: 32.6846008° N LONG: 104.1550089° W</p> <p><u>BOTTOM HOLE</u> N: 612883.2 - E: 606269.4 LAT: 32.6846823° N LONG: 104.1222842° W</p>		<p><u>CORNER DATA</u> NAD 83 GRID - NM EAST</p> <p>A: FOUND BRASS CAP "1941" N: 612093.1 - E: 595974.2</p> <p>B: FOUND BRASS CAP "1941" N: 614733.6 - E: 595999.8</p> <p>C: FOUND BRASS CAP "1914" N: 617384.0 - E: 596024.3</p> <p>D: FOUND BRASS CAP "1914" N: 617416.7 - E: 598612.6</p> <p>E: FOUND BRASS CAP "1914" N: 617450.3 - E: 601201.0</p> <p>F: FOUND BRASS CAP "1914" N: 617483.0 - E: 603789.7</p>		<p>G: FOUND BRASS CAP "1914" N: 617517.3 - E: 606378.0</p> <p>H: FOUND BRASS CAP "1941" N: 614873.3 - E: 606380.7</p> <p>I: FOUND BRASS CAP "1941" N: 612224.9 - E: 606365.7</p> <p>J: FOUND BRASS CAP "1941" N: 612183.7 - E: 603768.0</p> <p>K: FOUND BRASS CAP "1941" N: 612140.9 - E: 601171.0</p> <p>L: FOUND BRASS CAP "1941" N: 612118.4 - E: 598572.7</p> <p>M: FOUND BRASS CAP "1941" N: 614783.6 - E: 601186.0</p>		<p>17 OPERATOR CERTIFICATION</p> <p>I hereby certify that the information contained herein is true and complete to the best of my knowledge and belief, and that this organization either owns a working interest or unleased mineral interest in the land including the proposed bottom hole location or has a right to drill this well at this location pursuant to a contract with an owner of such a mineral or working interest, or to a voluntary pooling agreement or a compulsory pooling order heretofore entered by the division.</p> <p>Signature _____ Date _____</p> <p>Printed Name _____</p> <p>E-mail Address _____</p>	
<p>18 SURVEYOR CERTIFICATION</p> <p>I hereby certify that the well location shown on this plat was plotted from field notes of actual surveys made by me or under my supervision, and that the same is true and correct to the best of my belief.</p> <p>07/21/2022 Date of Survey</p> <p>Signature and Seal of Professional Surveyor</p> <p>19680 Certificate Number</p>		<p>LS22070865</p>					



District I  
1625 N French Dr, Hobbs, NM 88240  
Phone: (575) 393-6161 Fax: (575) 393-0720  
District II  
811 S First St, Artesia, NM 88210  
Phone: (575) 748-1283 Fax: (575) 748-9720  
District III  
1000 Rio Brazos Road, Aztec, NM 87410  
Phone: (505) 334-6178 Fax: (505) 334-6170  
District IV  
1220 S St Francis Dr, Santa Fe, NM 87505  
Phone: (505) 476-3460 Fax: (505) 476-3462

State of New Mexico  
Energy, Minerals & Natural Resources Department  
OIL CONSERVATION DIVISION  
1220 South St. Francis Dr.  
Santa Fe, NM 87505

Form C-102  
Revised August 1, 2011  
Submit one copy to appropriate  
District Office

☐ AMENDED REPORT

WELL LOCATION AND ACREAGE DEDICATION PLAT

<sup>1</sup> API Number	<sup>2</sup> Pool Code 49553	<sup>3</sup> Pool Name Palmito; Bone Spring, East
<sup>4</sup> Property Code 14744	<sup>5</sup> Property Name RIO GRANDE 2/1 B3MP STATE COM	<sup>6</sup> Well Number 1H
<sup>7</sup> OGRID NO	<sup>8</sup> Operator Name MEWBOURNE OIL COMPANY	<sup>9</sup> Elevation 3470'

<sup>10</sup> Surface Location

UL or lot no.	Section	Township	Range	Lot Idn	Feet from the	North/South line	Feet From the	East/West line	County
M	2	19S	28E		760	SOUTH	220	WEST	EDDY

<sup>11</sup> Bottom Hole Location If Different From Surface

UL or lot no.	Section	Township	Range	Lot Idn	Feet from the	North/South line	Feet from the	East/West line	County
P	1	19S	28E		660	SOUTH	100	EAST	EDDY

<sup>12</sup> Dedicated Acres 320	<sup>13</sup> Joint or Infill	<sup>14</sup> Consolidation Code	<sup>15</sup> Order No.
--------------------------------------	-------------------------------	----------------------------------	-------------------------

No allowable will be assigned to this completion until all interest have been consolidated or a non-standard unit has been approved by the division.

<p><sup>16</sup></p> <p>GEODETIC DATA NAD 83 GRID - NM EAST</p> <p>SURFACE LOCATION N: 612855.0 - E: 596201.5</p> <p>LAT: 32.6846557° N LONG: 104.1550081° W</p> <p>BOTTOM HOLE N: 612883.2 - E: 606269.4</p> <p>LAT: 32.6846823° N LONG: 104.1222842° W</p>		<p>CORNER DATA NAD 83 GRID - NM EAST</p> <p>A: FOUND BRASS CAP "1941" N: 612093.1 - E: 595974.2</p> <p>B: FOUND BRASS CAP "1941" N: 614733.6 - E: 595999.8</p> <p>C: FOUND BRASS CAP "1941" N: 617384.0 - E: 596024.3</p> <p>D: FOUND BRASS CAP "1941" N: 617416.7 - E: 598612.6</p> <p>E: FOUND BRASS CAP "1941" N: 617450.3 - E: 601201.0</p> <p>F: FOUND BRASS CAP "1941" N: 617483.0 - E: 603789.7</p>		<p>G: FOUND BRASS CAP "1914" N: 617517.3 - E: 606378.0</p> <p>H: FOUND BRASS CAP "1941" N: 614873.3 - E: 606380.7</p> <p>I: FOUND BRASS CAP "1941" N: 612224.9 - E: 606365.7</p> <p>J: FOUND BRASS CAP "1941" N: 612183.7 - E: 603768.0</p> <p>K: FOUND BRASS CAP "1941" N: 612140.9 - E: 601171.0</p> <p>L: FOUND BRASS CAP "1941" N: 612118.4 - E: 598572.7</p> <p>M: FOUND BRASS CAP "1941" N: 614783.6 - E: 601186.0</p>		<p><sup>17</sup> OPERATOR CERTIFICATION</p> <p>I hereby certify that the information contained herein is true and complete to the best of my knowledge and belief, and that this organization either owns a working interest or unleased mineral interest in the land including the proposed bottom hole location or has a right to drill this well at this location pursuant to a contract with an owner of such a mineral or working interest, or to a voluntary pooling agreement or a compulsory pooling order heretofore entered by the division.</p> <p>Signature _____ Date _____</p> <p>Printed Name _____</p> <p>E-mail Address _____</p>	
<p><sup>18</sup> SURVEYOR CERTIFICATION</p> <p>I hereby certify that the well location shown on this plat was plotted from field notes of actual surveys made by me or under my supervision, and that the same is true and correct to the best of my belief.</p> <p>07/21/2022 Date of Survey</p> <p>Signature and Seal of Professional Surveyor</p>		<p>19680 Certificate Number</p>					