

**STATE OF NEW MEXICO
ENERGY, MINERALS AND NATURAL RESOURCES DEPARTMENT
OIL CONSERVATION DIVISION**

**APPLICATIONS OF V-F PETROLEUM INC.
FOR COMPULSORY POOLING,
EDDY COUNTY, NEW MEXICO**

**Case Nos. 24994-24995 &
25115-25117**

**APPLICATIONS OF READ & STEVENS, INC.
FOR COMPULSORY POOLING,
EDDY COUNTY, NEW MEXICO**

**Case Nos. 24941-24942 &
25145-25148**

NOTICE OF REBUTTAL EXHIBIT

V-F Petroleum Inc., applicant in the above- referenced cases, gives notice that it is filing the attached rebuttal exhibit for acceptance into the record.

Rebuttal Exhibit 15: Rebuttal to Permian Resources Exhibit E-5 Commentary

Respectfully submitted,

ABADIE& SCHILL, PC

/s/ Darin C. Savage

Darin C. Savage

Andrew D. Schill
William E. Zimsky
214 McKenzie Street
Santa Fe, New Mexico 87501
Telephone: 970.385.4401
Facsimile: 970.385.4901
darin@abadieschill.com
andrew@abadieschill.com

bill@abadieschill.com

Attorneys for V-F Petroleum Inc.

CERTIFICATE OF SERVICE

I hereby certify that a true and correct copy of the foregoing was filed with the New Mexico Oil Conservation Division and was served on counsel of record via electronic mail on February 6, 2025:

Michael H. Feldewert - mfeldewert@hollandhart.com

Adam G. Rankin – agrankin@hollandhart.com

Paula M. Vance – pmvance@hollandhart.com

Attorneys for Read & Stevens, Inc.;

And for Permian Resources Operating, LLC;

And for XTO Holdings, LLC

Kaitlyn A. Luck – luck.kaitlyn@gmail.com

(361) 648-1973

PO Box 483

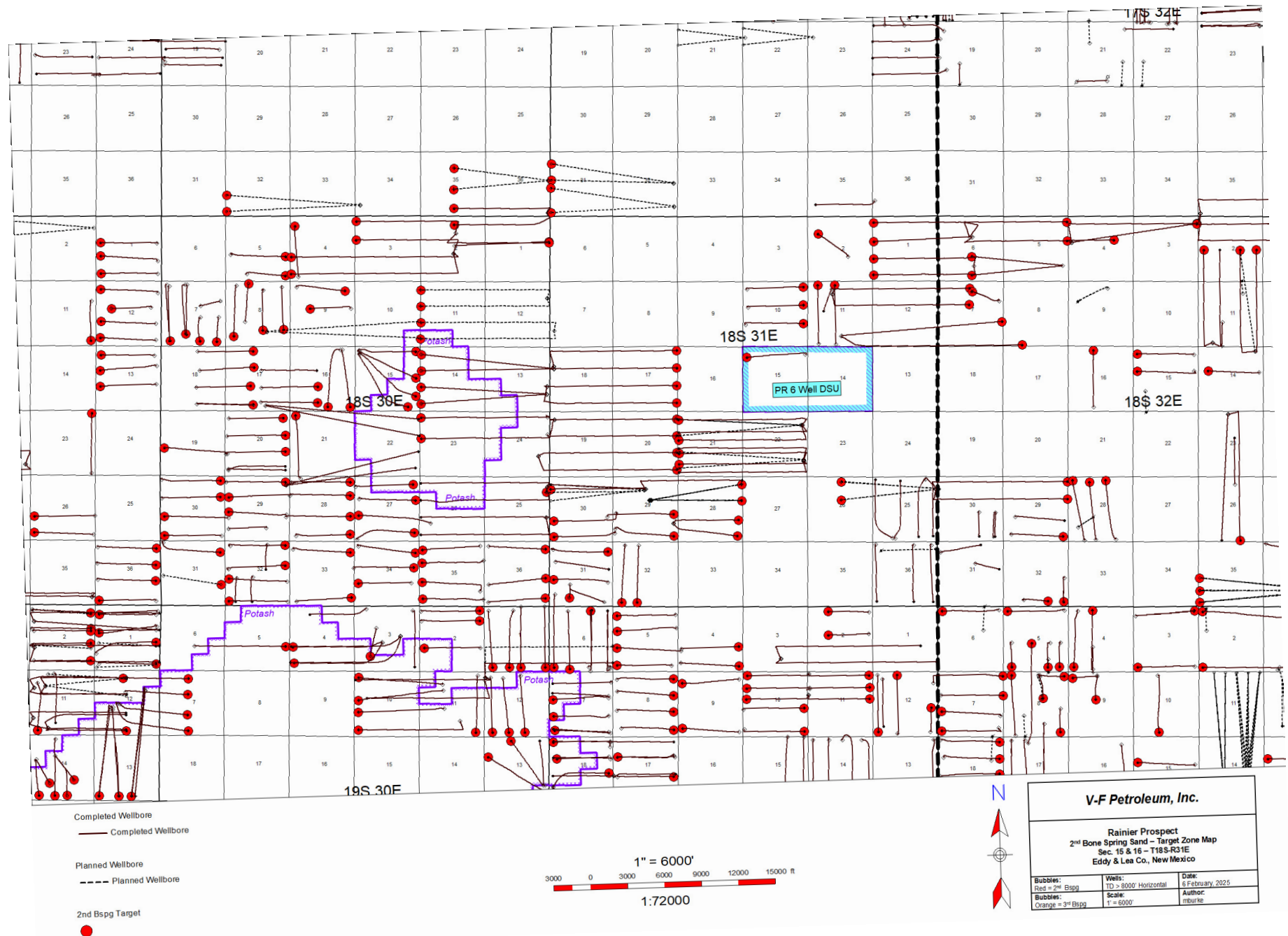
Taos, NM 87571

Attorney for Carolyn Beall

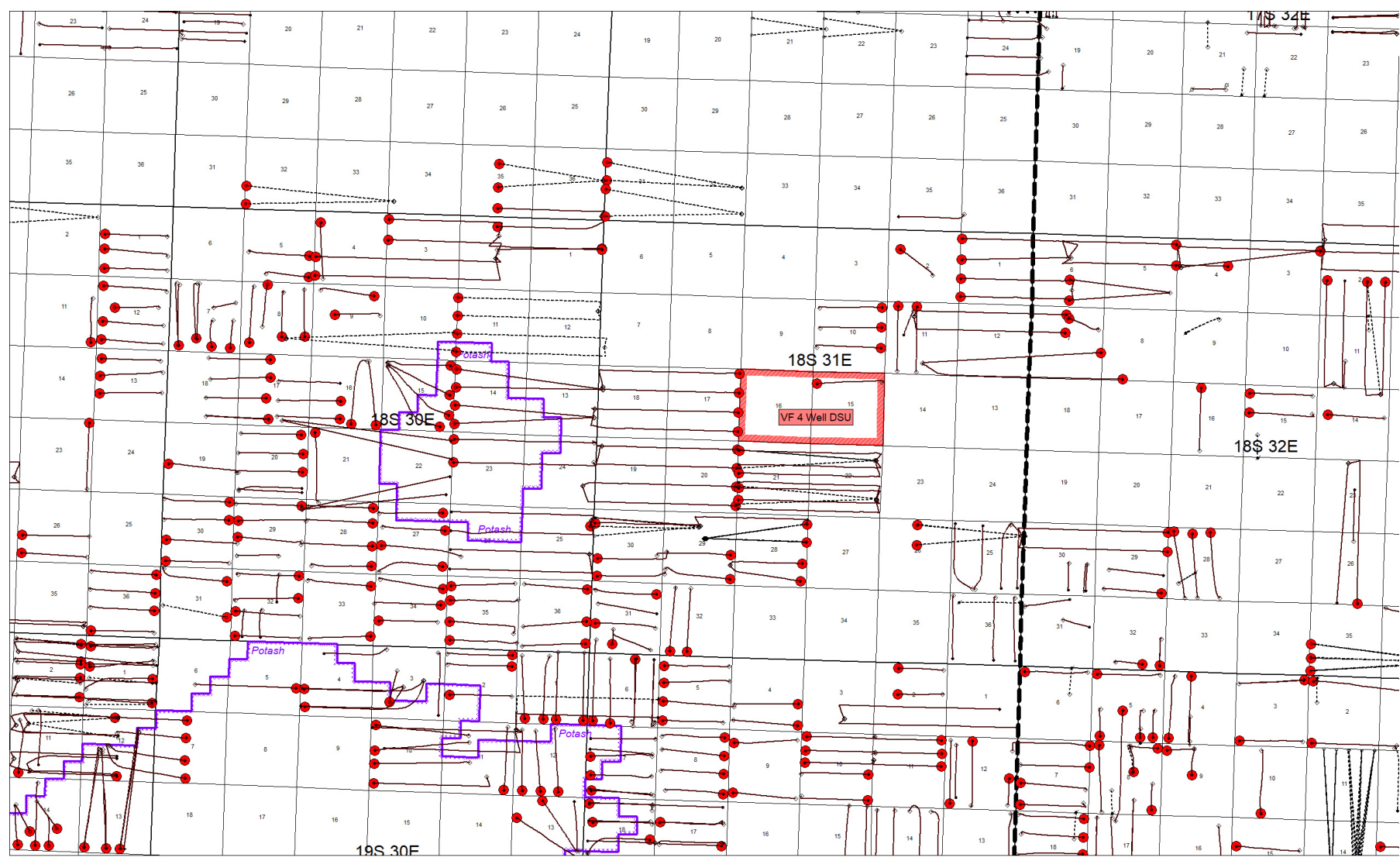
/s/ Darin C. Savage

Darin C. Savage

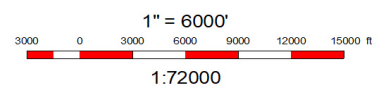
Rebuttal Exhibit 15: Rebutting Permian Resources Exhibit E-5 Commentary that 6-Well Per Section Density is More Prudent and Economical



Permian Resources Exhibit E-5 Commentary states that 6 WPS density increases section recovery factor and maximizes economic outcomes. Permian Resources has not provided results proving that 6 WPS density is economical.



- Completed Wellbore
- Planned Wellbore
- 2nd Bspg Target



V-F Petroleum, Inc.		
Rainier Prospect		
2nd Bone Spring Sand - Target Zone Map		
Sec. 15 & 16 - T18S-R31E		
Eddy & Lea Co., New Mexico		
Bubbles:	Wells:	Date:
Red = 2nd Bspg	T18 - 8000' Horizontal	6 February 2025
Bubbles:	Scale:	Author:
Orange = 3rd Bspg	1" = 6000'	mburne