

**STATE OF NEW MEXICO  
ENERGY, MINERALS AND NATURAL RESOURCES DEPARTMENT  
OIL CONSERVATION DIVISION**

**APPLICATION OF COG OPERATING LLC  
FOR COMPULSORY POOLING,  
EDDY COUNTY, NEW MEXICO,**

**CASE NO. 25476**

**HEARING EXHIBIT INDEX**

**Exhibit A      Compulsory Pooling Checklist**

Ex. A-1      Application and Proposed Notice of Hearing  
Ex. A-2      Self-Affirmed Statement of Jeffrey Stout  
Ex. A-3      C-102s  
Ex. A-4      Tract Ownership  
Ex. A-5      Unit Recapitulation, Pooled Parties  
Ex. A-6      Example Ratification Agreement  
Ex. A-7      Chronology of Contact

**Exhibit B      Self-Affirmed Statement of Jessica Pontiff**

Ex. B-1      Location Map  
Ex. B-2      Subsea Structure Map  
Ex. B-3      Cross-Section Map  
Ex. B-4      Stratigraphic Cross-Section

**Exhibit C      Self-Affirmed Statement of Ann Cox Tripp**

Ex. C-1      Sample Notice Letter to All Interested Parties  
Ex. C-2      Chart of Notice to All Interested Parties  
Ex. C-3      Copies of Certified Mail Return Receipts and Tracking information  
Ex. C-4      Affidavit of Publication July 22, 2025

Respectfully submitted,

**HINKLE SHANOR LLP**

By: /s/ Ann Cox Tripp

Ann Cox Tripp  
Melinda A. Branin  
P.O. Box 10  
Roswell, NM 88202-0010  
(575) 622-6510  
[Atripp@hinklelawfirm.com](mailto:Atripp@hinklelawfirm.com)  
[mbranin@hinklelawfirm.com](mailto:mbranin@hinklelawfirm.com)

# COMPULSORY POOLING APPLICATION CHECKLIST

## ALL INFORMATION IN THE APPLICATION MUST BE SUPPORTED BY SIGNED AFFIDAVITS

<b>Case: 25476</b>	<b>APPLICANT'S RESPONSE</b>
<b>Date: August 7, 2025</b>	
Applicant	COG Operating LLC
Designated Operator & OGRID (affiliation if applicable)	COG Operating LLC (229137)
Applicant's Counsel:	Hinkle Shanor LLP
Case Title:	Application of COG Operating LLC for Compulsory Pooling and Approval of Standard Spacing Unit, Eddy County, New Mexico
Entries of Appearance/Intervenors:	N/A
Well Family	Pudge Federal Com
<b>Formation/Pool</b>	
Formation Name(s) or Vertical Extent:	Wolfcamp
Primary Product (Oil or Gas):	Oil
Pooling this vertical extent:	Wolfcamp Formation
Pool Name and Pool Code:	Purple Sage; Wolfcamp (Gas) [98220]
Well Location Setback Rules:	Special Pool Rules; 330'
<b>Spacing Unit</b>	
Type (Horizontal/Vertical)	Horizontal
Size (Acres)	640
Building Blocks:	quarter-quarter
Orientation:	North to South
Description: TRS/County	E/2 Sections 6 and 7, Township 26 South, Range 29 East, Eddy County
Standard Horizontal Well Spacing Unit (Y/N), If No, describe and is approval of non-standard unit requested in this application?	Yes
<b>Other Situations</b>	
Depth Severance: Y/N. If yes, description	N
Proximity Tracts: If yes, description	Yes; W/2E/2 Sections 6 and 7
Proximity Defining Well: if yes, description	Yes; Pudge Federal Com 702H(30-015-56662)
Applicant's Ownership in Each Tract	Exhibit A-5
<b>Well(s)</b>	
Name & API (if assigned), surface and bottom hole location, footages, completion target, orientation, completion status (standard or non-standard)	
Well #1	<p>Pudge Federal Com 702H (API 30-015-56662)</p> <p>SHL: 269' FSL, 2414' FWL (Unit N) Section 31, Township 25S, Range 29E</p> <p>BHL: 200' FSL, 1320' FEL (Unit P) Section 7, Township 26S, Range 29E</p> <p>FTP: 330' FNL, 1320' FEL (Unit A) Section 6, Township 26S, Range 29E</p> <p>LTP: 330' FSL, 1320' FEL (Unit P) Section 7, Township 26S, Range 29E</p> <p>Completion Target: Wolfcamp Formation, 9880' TVD, 20,158' MD</p> <p>Well Orientation: North to South</p> <p>Completion Status: Standard</p>

Well #2	Pudge Federal Com 701H (API 30-015-56661) SHL: 269' FSL, 2444' FWL (Unit N) Section 31, Township 25S, Range 29E BHL: 200' FSL, 530' FEL (Unit P) Section 7, Township 26S, Range 29E FTP: 330' FNL, 530' FEL (Unit A) Section 6, Township 26S, Range 29E LTP: 330' FSL, 530' FEL (Unit P) Section 7, Township 26S, Range 29E Completion Target: Wolfcamp Formation, 9780' TVD, 20,329' MD Well Orientation: North to South Completion Status: Standard
Well #3	Pudge Federal Com 901H (API 30-015-56663) SHL: 469' FSL, 2474' FWL (Unit N) Section 31, Township 25S, Range 29E BHL: 200' FSL, 337' FEL (Unit P) Section 7, Township 26S, Range 29E FTP: 330' FNL, 337' FEL (Unit A) Section 6, Township 26S, Range 29E LTP: 330' FSL, 337' FEL (Unit P) Section 7, Township 26S, Range 29E Completion Target: Wolfcamp Formation, 10,880' TVD, 21,919' MD Well Orientation: North to South Completion Status: Standard
Well #4	Pudge Federal Com 902H (API 30-015-56664) SHL: 469' FSL, 2444' FWL (Unit N) Section 31, Township 25S, Range 29E BHL: 200' FSL, 997' FEL (Unit P) Section 7, Township 26S, Range 29E FTP: 330' FNL, 997' FEL (Unit A) Section 6, Township 26S, Range 29E LTP: 330' FSL, 997' FEL (Unit P) Section 7, Township 26S, Range 29E Completion Target: Wolfcamp Formation, 10,640' TVD, 21,291' MD Well Orientation: North to South Completion Status: Standard
Well #5	Pudge Federal Com 903H (API 30-015-56665) SHL: 469' FSL, 2414' FWL (Unit N) Section 31, Township 25S, Range 29E BHL: 200' FSL, 1657' FEL (Unit O) Section 7, Township 26S, Range 29E FTP: 330' FNL, 1657' FEL (Unit B) Section 6, Township 26S, Range 29E LTP: 330' FSL, 1657' FEL (Unit O) Section 7, Township 26S, Range 29E Completion Target: Wolfcamp Formation, 10,880' TVD, 21,257' MD Well Orientation: North to South Completion Status: Standard
Well #6	Pudge Federal Com 904H (API 30-015-56666) SHL: 469' FSL, 2384' FWL (Unit N) Section 31, Township 25S, Range 29E BHL: 200' FSL, 2317' FEL (Unit O) Section 7, Township 26S, Range 29E FTP: 330' FNL, 2317' FEL (Unit B) Section 6, Township 26S, Range 29E LTP: 330' FSL, 2317' FEL (Unit O) Section 7, Township 26S, Range 29E Completion Target: Wolfcamp Formation, 10,640' TVD, 20,935' MD Well Orientation: North to South Completion Status: Standard
Horizontal Well First and Last Take Points	See above
Completion Target (Formation, TVD and MD)	See above

<i>Received by OCD: 7/31/2025 3:34:11 PM</i>	
<b>AFE Capex and Operating Costs</b>	
Drilling Supervision/Month \$	N/A
Production Supervision/Month \$	N/A
Justification for Supervision Costs	N/A
Requested Risk Charge	N/A
<b>Notice of Hearing</b>	
Proposed Notice of Hearing	Exhibit A-1
Proof of Mailed Notice of Hearing (20 days before hearing)	Exhibits C-1, C-2, C-3
Proof of Published Notice of Hearing (10 days before hearing)	Exhibit C-4
<b>Ownership Determination</b>	
Land Ownership Schematic of the Spacing Unit	Exhibit A-4
Tract List (including lease numbers and owners)	Exhibit A-4, A-5
If approval of Non-Standard Spacing Unit is requested, Tract List (including lease numbers and owners) of Tracts subject to notice requirements.	N/A
Pooled Parties (including ownership type)	Exhibit A-5
Unlocatable Parties to be Pooled	Exhibit A-5
Ownership Depth Severance (including percentage above & below)	N/A
<b>Joinder</b>	
Sample Copy of Proposal Letter	Exhibit A-6
List of Interest Owners (ie Exhibit A of JOA)	N/A
Chronology of Contact with Non-Joined Working Interests	N/A
Overhead Rates In Proposal Letter	N/A
Cost Estimate to Drill and Complete	N/A
Cost Estimate to Equip Well	N/A
Cost Estimate for Production Facilities	N/A
<b>Geology</b>	
Summary (including special considerations)	Exhibit B
Spacing Unit Schematic	Exhibit B-1
Gunbarrel/Lateral Trajectory Schematic	N/A
Well Orientation (with rationale)	Exhibit B
Target Formation	Exhibit B
HSU Cross Section	Exhibit B-3
Depth Severance Discussion	N/A
<b>Forms, Figures and Tables</b>	
C-102	Exhibit A-3
Tracts	Exhibit A-4
Summary of Interests, Unit Recapitulation (Tracts)	Exhibit A-5
General Location Map (including basin)	Exhibit B-1
Well Bore Location Map	Exhibit B-1
Structure Contour Map - Subsea Depth	Exhibit B-2
Cross Section Location Map (including wells)	Exhibit B-3
Cross Section (including Landing Zone)	Exhibit B-4
<b>Additional Information</b>	
Special Provisions/Stipulations	N/A
<b>CERTIFICATION: I hereby certify that the information provided in this checklist is complete and accurate.</b>	
<b>Printed Name</b> (Attorney or Party Representative):	Ann Cox Tripp
<b>Signed Name</b> (Attorney or Party Representative):	/s/ Ann Cox Tripp
<b>Date:</b>	31-Jul-25



**EXHIBIT A-1**

**STATE OF NEW MEXICO  
ENERGY, MINERALS AND NATURAL RESOURCES DEPARTMENT  
OIL CONSERVATION DIVISION**

**APPLICATION OF COG OPERATING LLC  
FOR COMPULSORY POOLING,  
EDDY COUNTY, NEW MEXICO,**

**CASE NO. 25476**

**APPLICATION**

In accordance with NMSA 1978, § 70-2-17 and NMAC 19.15.16.15(B)(5), COG Operating LLC (“COG” or “Applicant”), through its undersigned attorneys, files this application with the Oil Conservation Division (“Division”) seeking an order pooling all uncommitted interests in the Wolfcamp formation underlying a 640-acre, more or less, standard horizontal spacing unit comprised of E/2 Sections 6 and 7, Township 26 South, Range 29 East, Eddy County, New Mexico (“Unit”). In support of this application, COG states the following.

1. Applicant (OGRID No. 229137) is a working interest owner in the Unit and has the right to drill thereon.
2. Applicant seeks to dedicate the Unit to the following proposed wells (“Wells”):
  - a. **Pudge Federal Com 701H & 702H** wells, which will be drilled from surface hole locations in the SE/4SW/4 (Unit N) Section 31, Township 25 South, Range 29 East, to bottom hole locations in the SE/4SE/4 (Unit P) Section 7, Township 26 South, Range 29 East, and produce from a first take point in the NE/4NE/4 (Unit A) Section 6, to a last take point in the SE/4SE/4 (Unit P) of Section 7, with the Pudge Federal Com 702H to the defining well;
  - b. **Pudge Federal Com 703H** well, which will be drilled from a surface hole location in the SE/4SW/4 (Unit N) Section 31, Township 25 South, Range 29 East, to a bottom hole location in the SW/4SE/4 (Unit O) Section 7, Township 26 South,

## EXHIBIT A-1

Received by OCD: 6/30/2025 4:13:45 PM

Page 2 of 4

- Range 29 East, and produce from a first take point in the NW/4NE/4 (Unit B) Section 6, to a last take point in the SW/4SE/4 (Unit O) of Section 7;
- c. **Pudge Federal Com 901H & 902H** wells, which will be drilled from surface hole locations in the SE/4SW/4 (Unit N) Section 31, Township 25 South, Range 29 East, to bottom hole locations in the SE/4SE/4 (Unit P) Section 7, Township 26 South, Range 29 East, and produce from first take points in the NE/4NE/4 (Unit A) Section 6, to last take points in the SE/4SE/4 (Unit P) of Section 7; and
- d. **Pudge Federal Com 903H & 904H** wells, which will be drilled from a surface hole location in the SE/4SW/4 (Unit N) Section 31, Township 25 South, Range 29 East, to a bottom hole location in the SW/4SE/4 (Unit O) Section 7, Township 26 South, Range 29 East, and produce from first take points in the NW/4NE/4 (Unit B) Section 6, to last take points in the SW/4SE/4 (Unit O) of Section 7.
3. There is not a depth severance in the Wolfcamp formation within the Unit. Accordingly, COG seeks to pool interests for the Wolfcamp formation, from the Purple Sage; Wolfcamp, Gas Pool [Pool Code 98220].
4. The completed intervals of the Wells will be orthodox.
5. Applicant has sought and been unable to obtain voluntary agreement for the development of these lands from certain overriding royalty interest owners and record title owners in the Unit.
6. The pooling of interests will avoid the drilling of unnecessary wells, prevent waste, and protect correlative rights.

Released to Imaging: 7/1/2025 9:46:31 AM

Released to Imaging: 7/31/2025 4:14:57 PM

**EXHIBIT A-1**

7. In order to permit Applicant to obtain its just and fair share of the oil and gas underlying the subject lands, all uncommitted interests in the Unit should be pooled and Applicant should be designated the operator of the proposed horizontal wells and the Unit.

WHEREFORE, Applicant requests that this application be set for hearing before an Examiner of the Oil Conservation Division on August 7, 2025, and, after notice and hearing as required by law, the Division enter an order:

- A. Pooling all uncommitted interests in the Unit;
- B. Approving the initial wells in the Unit; and
- C. Designating Applicant as the operator of the Unit and the horizontal wells to be drilled thereon.

Respectfully submitted,

**HINKLE SHANOR LLP**

/s/ Ann Cox Tripp

Ann Cox Tripp  
Melinda A. Branin  
P.O. Box 10  
Roswell, NM 88202-0010  
Phone: (575) 622-6510  
Facsimile: (575) 632-9223  
atripp@hinklelawfirm.com  
mbranin@hinklelawfirm.com  
Counsel for COG Operating LLC

## EXHIBIT A-1

Received by OCD: 6/30/2025 4:13:45 PM

Page 4 of 4

**CASE \_\_\_\_\_: Application of COG Operating LLC for Compulsory Pooling, Eddy County, New Mexico.** Applicant in the above-style case seeks an order pooling a 640-acre, more or less, standard horizontal spacing unit in the Wolfcamp Formation comprised of E/2 Sections 6 and 7, Township 26 South, Range 29 East, NMPM, Eddy County, New Mexico, initially dedicated to the proposed Pudge Federal Com 701H, 702H, 703H, 901H, 902H, 903H, and 904H wells to be horizontally drilled as follows:

**Pudge Federal Com 701H** well, which will be drilled from surface hole location in the SE/4SW/4 (Unit N) Section 31, Township 25 South, Range 29 East, and produce from first take point in the NE/4NE/4 (Unit A) Section 6, to bottom hole located 200' FSL and 530' FEL Section 7, Township 26 South, Range 29 East, Eddy County, New Mexico.

**Pudge Federal Com 702H** well, which will be drilled from surface hole location in the SE/4SW/4 (Unit N) Section 31, Township 25 South, Range 29 East, and produce from first take point in the NE/4NE/4 (Unit A) Section 6, to bottom hole located 200' FSL and 1,320' FEL Section 7, Township 26 South, Range 29 East, Eddy County, New Mexico.

**Pudge Federal Com 703H** well, which will be drilled from a surface hole location in the SE/4SW/4 (Unit N) Section 31, Township 25 South, Range 29 East, and produce from a first take point in the NW/4NE/4 (Unit B) Section 6, to a bottom hole located 200' FSL and 2,110' FEL Section 7, Township 26 South, Range 29 East, Eddy County, New Mexico.

**Pudge Federal Com 901H** well, which will be drilled from surface hole location in the SE/4SW/4 (Unit N) Section 31, Township 25 South, Range 29 East, and produce from first take point in the NE/4NE/4 (Unit A) Section 6, to bottom hole located 200' FSL and 337' FEL Section 7, Township 26 South, Range 29 East, Eddy County, New Mexico.

**Pudge Federal Com 902H** well, which will be drilled from surface hole location in the SE/4SW/4 (Unit N) Section 31, Township 25 South, Range 29 East, and produce from first take point in the NE/4NE/4 (Unit A) Section 6, to bottom hole located 200' FSL and 337' FEL Section 7, Township 26 South, Range 29 East, Eddy County, New Mexico.

**Pudge Federal Com 903H** well, which will be drilled from a surface hole location in the SE/4SW/4 (Unit N) Section 31, Township 25 South, Range 29 East, and produce from first take points in the NW/4NE/4 (Unit B) Section 6, to a bottom hole located 200' FSL and 1,657' FEL Section 7, Township 26 South, Range 29 East, Eddy County, New Mexico.

**Pudge Federal Com 904H** well, which will be drilled from a surface hole location in the SE/4SW/4 (Unit N) Section 31, Township 25 South, Range 29 East, and produce from first take points in the NW/4NE/4 (Unit B) Section 6, to a bottom hole located 200' FSL and 2,317' FEL Section 7, Township 26 South, Range 29 East, Eddy County, New Mexico.

The subject area is approximately 26 miles east of Carlsbad, New Mexico.

## EXHIBIT A-2

STATE OF NEW MEXICO  
ENERGY, MINERALS AND NATURAL RESOURCES DEPARTMENT  
OIL CONSERVATION DIVISION

APPLICATION OF COG OPERATING LLC  
FOR COMPULSORY POOLING,  
EDDY COUNTY, NEW MEXICO,

CASE NO. 25476

**SELF-AFFIRMED STATEMENT OF**  
**JEFFREY S. STOUT, CPL**

1. I am a Land Negotiator for ConocoPhillips, parent company of COG Operating LLC (“COG”). I am over 18 years of age, have personal knowledge of the matters addressed herein, and am competent to provide this Self-Affirmed Statement. I have previously testified before the New Mexico Oil Conservation Division (“Division”) and my credentials as an expert in petroleum land matters as a Certified Professional Landman were accepted and made a matter of record.

2. I am familiar with the land matters involved in the above-referenced case. Copies of COG’s application and proposed hearing notice are attached as **Exhibit A-1**.

3. None of the parties proposed to be pooled in this case indicated opposition to this matter proceeding by affidavit, therefore I do not expect any opposition at hearing.

4. COG seeks an order: 1) establishing a 640-acre, more or less, standard horizontal spacing unit comprised of the E/2 Sections 6 and 7, Township 26 South, Range 29 East, Eddy County, New Mexico (“Unit”); and (2) pooling all uncommitted interests in the Wolfcamp A and C formations underlying the Unit.

5. The Unit will be dedicated to the following wells (“Wells”):

- **Pudge Federal Com 701H & 702H** wells, which will be drilled from surface hole locations in the SE/4SW/4 (Unit N) Section 31, Township 25 South, Range

**EXHIBIT A-2**

29 East, to bottom hole locations in the SE/4SE/4 (Unit P) Section 7, Township 26 South, Range 29 East, and produce from a first take point in the NE/4NE/4 (Unit A) Section 6, to a last take point in the SE/4SE/4 (Unit P) of Section 7;

- **Pudge Federal Com 703H** well, which will be drilled from a surface hole location in the SE/4SW/4 (Unit N) Section 31, Township 25 South, Range 29 East, to a bottom hole location in the SW/4SE/4 (Unit O) Section 7, Township 26 South, Range 29 East, and produce from a first take point in the NW/4NE/4 (Unit B) Section 6, to a last take point in the SW/4SE/4 (Unit O) of Section 7;
- **Pudge Federal Com 901H & 902H** wells, which will be drilled from surface hole locations in the SE/4SW/4 (Unit N) Section 31, Township 25 South, Range 29 East, to bottom hole locations in the SE/4SE/4 (Unit P) Section 7, Township 26 South, Range 29 East, and produce from first take points in the NE/4NE/4 (Unit A) Section 6, to last take points in the SE/4SE/4 (Unit P) of Section 7; and
- **Pudge Federal Com 903H & 904H** wells, which will be drilled from a surface hole location in the SE/4SW/4 (Unit N) Section 31, Township 25 South, Range 29 East, to a bottom hole location in the SW/4SE/4 (Unit O) Section 7, Township 26 South, Range 29 East, and produce from first take points in the NW/4NE/4 (Unit B) Section 6, to last take points in the SW/4SE/4 (Unit O) of Section 7.

6. The completed intervals of the Wells will be orthodox.

7. **Exhibit A-3** contains the C-102s for the Wells.

8. **Exhibit A-4** contains a plat identifying ownership by tract in the Unit and also

includes any applicable lease numbers.

## EXHIBIT A-2

11. **Exhibit A-5** contains a unit recapitulation, and the interests COG seeks to pool are highlighted in yellow.

12. COG has conducted a diligent search of all county public records, including phone directories, computer databases, and internet searches, to locate the interest owners it seeks to pool.

13. **Exhibit A-6** contains a sample ratification agreement that was sent to the overriding royalty interest owners in the wells.

14. In my opinion, COG made a good-faith effort to reach voluntary joinder and ratification of uncommitted overriding royalty interests in the Wells as indicated by the chronology of contact described in **Exhibit A-7**.

15. The attached exhibits were either prepared by me or under my supervision or were compiled from company business records.

16. In my opinion, the granting of COG's application would serve the interests of conservation, the protection of correlative rights, and the prevention of waste.

17. I understand this Self-Affirmed Statement will be used as written testimony in the subject cases. I affirm that my testimony above is true and correct and is made under penalty of perjury under the laws of the State of New Mexico. My testimony is made as of the date handwritten next to my signature below.

DATE: 7/31/2025

  
\_\_\_\_\_  
JEFFEREY S. STOUT



## EXHIBIT A-3

C-102  Submit Electronically Via OCD Permitting	State of New Mexico Energy, Minerals & Natural Resources Department OIL CONSERVATION DIVISION	Revised July 9, 2024	
		Submittal Type:	<input checked="" type="checkbox"/> Initial Submittal <input type="checkbox"/> Amended Report <input type="checkbox"/> As Drilled

## WELL LOCATION INFORMATION

API Number <b>30-025</b>	Pool Code <b>9822</b>	Pool Name <b>Purple Sage; Wolfcamp,</b>
Property Code	Property Name <b>PUDGE FEDERAL COM</b>	Well Number <b>701H</b>
OGRID No. <b>229137</b>	Operator Name <b>COG OPERATING LLC</b>	Ground Level Elevation <b>2,924.61'</b>
Surface Owner: <input type="checkbox"/> State <input type="checkbox"/> Fee <input type="checkbox"/> Tribal <input checked="" type="checkbox"/> Federal		Mineral Owner: <input type="checkbox"/> State <input checked="" type="checkbox"/> Fee <input type="checkbox"/> Tribal <input checked="" type="checkbox"/> Federal

## Surface Location

UL	Section	Township	Range	Lot	Ft. from N/S	Ft. from E/W	Latitude	Longitude	County
<b>N</b>	<b>31</b>	<b>25 S</b>	<b>29 E</b>		<b>269' FSL</b>	<b>2,444' FWL</b>	<b>32.079684</b>	<b>-104.024234</b>	<b>EDDY</b>

## Bottom Hole Location

UL	Section	Township	Range	Lot	Ft. from N/S	Ft. from E/W	Latitude	Longitude	County
<b>P</b>	<b>7</b>	<b>26 S</b>	<b>29 E</b>		<b>200' FSL</b>	<b>530' FEL</b>	<b>32.050403</b>	<b>-104.016640</b>	<b>EDDY</b>

Dedicated Acres <b>640</b>	Infill or Defining Well <b>Infill</b>	Defining Well API <b>Pending</b>	Overlapping Spacing Unit (Y/N) <b>N</b>	Consolidation Code
Order Numbers.			Well setbacks are under Common Ownership: <input checked="" type="checkbox"/> Yes <input type="checkbox"/> No	

## Kick Off Point (KOP)

UL	Section	Township	Range	Lot	Ft. from N/S	Ft. from E/W	Latitude	Longitude	County
<b>N</b>	<b>31</b>	<b>25 S</b>	<b>29 E</b>		<b>269' FSL</b>	<b>2,444' FWL</b>	<b>32.079684</b>	<b>-104.024234</b>	<b>EDDY</b>

## First Take Point (FTP)

UL	Section	Township	Range	Lot	Ft. from N/S	Ft. from E/W	Latitude	Longitude	County
<b>A</b>	<b>6</b>	<b>26 S</b>	<b>29 E</b>		<b>330' FNL</b>	<b>530' FEL</b>	<b>32.078037</b>	<b>-104.016750</b>	<b>EDDY</b>

## Last Take Point (LTP)

UL	Section	Township	Range	Lot	Ft. from N/S	Ft. from E/W	Latitude	Longitude	County
<b>P</b>	<b>7</b>	<b>26 S</b>	<b>29 E</b>		<b>330' FSL</b>	<b>530' FEL</b>	<b>32.050760</b>	<b>-104.016648</b>	<b>EDDY</b>

Unitized Area or Area of Uniform Interest <b>CO</b>	Spacing Unit Type <input checked="" type="checkbox"/> Horizontal <input type="checkbox"/> Vertical	Ground Floor Elevation: <b>2924.6</b>
--	--	---------------------------------------

## OPERATOR CERTIFICATIONS

I hereby certify that the information contained herein is true and complete to the best of my knowledge and belief, and, if the well is a vertical or directional well, that this organization either owns a working interest or unleased mineral interest in the land including the proposed bottom hole location or has a right to drill this well at this location pursuant to a contract with an owner of a working interest or unleased mineral interest, or to a voluntary pooling agreement or a compulsory pooling order heretofore entered by the division.

If this well is a horizontal well, I further certify that this organization has received the consent of at least one lessee or owner of a working interest or unleased mineral interest in each tract (in the target pool or formation) in which any part of the well's completed interval will be located or obtained a compulsory pooling order from the division.


Signature **Mayte Reyes** Date **9/17/202**

Printed Name  
**Mayte**

Email Address **mayte.x.reyes@conocophillips.c**

## SURVEYOR CERTIFICATIONS

I hereby certify that the well location shown on this plat was plotted from field notes of actual surveys made by me or under my supervision, and that the same is true and correct to the best of my belief.



Date: 8/16/2024

Signature and Seal of Professional Surveyor

Certificate Number  
**12177**

Date of Survey  
**8/16/2024**

Note: No allowable will be assigned to this completion until all interests have been consolidated or a non-standard unit has been approved by the division.



**EXHIBIT A-3****ACREAGE DEDICATION PLATS**

This grid represents a standard section. You may superimpose a non-standard section, or larger area, over this grid. Operators must outline the dedicated acreage in a red box, clearly show the well surface location and bottom hole location, if it is directionally drilled, with the dimensions from the section lines in the cardinal directions. If this is a horizontal wellbore show on this plat the location of the First Take Point and Last Take Point, and the point within the Completed interval (other than the First Take Point or Last Take Point) that is closest to any outer boundary of the tract.

Surveyors shall use the latest United States government survey or dependent resurvey. Well locations will be in reference to the New Mexico Principal Meridian. If the land is not surveyed, contact the OCD Engineering Bureau. Independent subdivision surveys will not be acceptable.

**SURFACE HOLE LOCATION  
& KICK-OFF POINT**  
269' FSL & 2,444' FWL  
ELEV. = 2,924.61'  
NAD 83 X = 637,071.90'  
NAD 83 Y = 392,863.43'  
NAD 83 LAT = 32.079684°  
NAD 83 LONG = -104.024234°

**PENETRATION POINT 1**  
435' FSL & 530' FEL  
NAD 83 X = 639,391.09'  
NAD 83 Y = 393,036.01'  
NAD 83 LAT = 32.080140°  
NAD 83 LONG = -104.016744°

**FIRST TAKE POINT**  
330' FNL & 530' FEL  
NAD 83 X = 639,391.66'  
NAD 83 Y = 392,271.01'  
NAD 83 LAT = 32.078037°  
NAD 83 LONG = -104.016750°

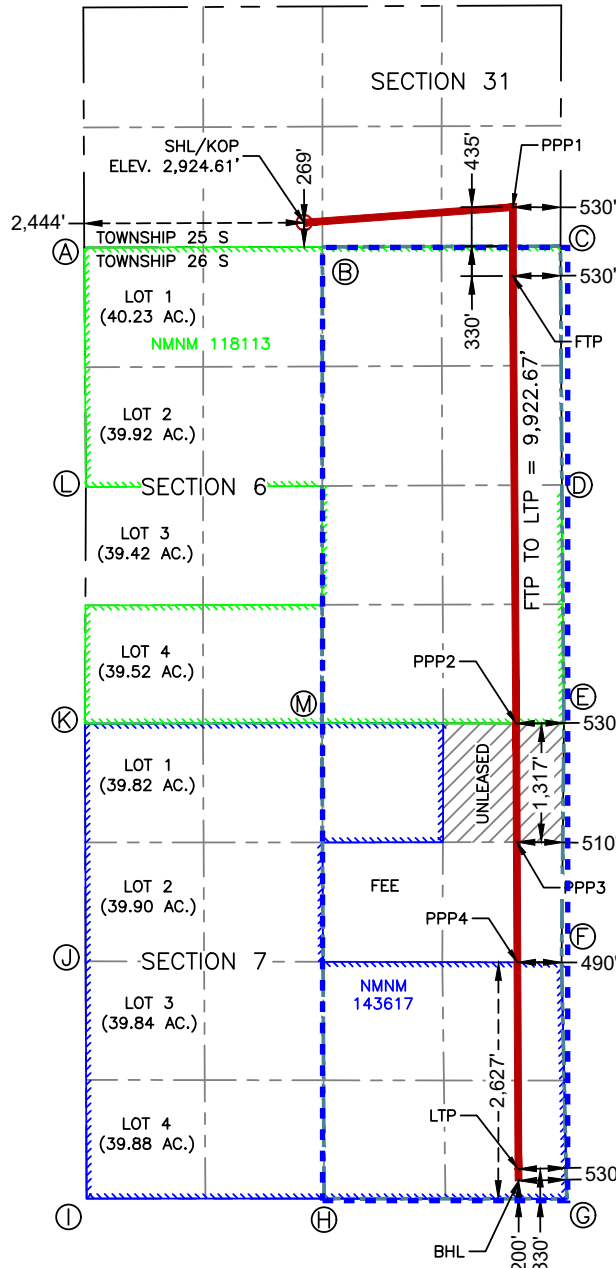
**PENETRATION POINT 2**  
0' FNL & 530' FEL  
NAD 83 X = 639,428.45'  
NAD 83 Y = 387,298.99'  
NAD 83 LAT = 32.064369°  
NAD 83 LONG = -104.016678°

**PENETRATION POINT 3**  
1,317' FNL & 510' FEL  
NAD 83 X = 639,434.79'  
NAD 83 Y = 385,981.99'  
NAD 83 LAT = 32.060749°  
NAD 83 LONG = -104.016670°

**PENETRATION POINT 4**  
2,627' FSL & 490' FEL  
NAD 83 X = 639,441.22'  
NAD 83 Y = 384,645.75'  
NAD 83 LAT = 32.057075°  
NAD 83 LONG = -104.016662°

**LAST TAKE POINT**  
330' FSL & 530' FEL  
NAD 83 X = 639,452.26'  
NAD 83 Y = 382,348.53'  
NAD 83 LAT = 32.050760°  
NAD 83 LONG = -104.016648°

**BOTTOM HOLE LOCATION**  
200' FSL & 530' FEL  
NAD 83 X = 639,455.15'  
NAD 83 Y = 382,218.53'  
NAD 83 LAT = 32.050403°  
NAD 83 LONG = -104.016640°



CORNER COORDINATES NEW MEXICO EAST - NAD 83	
A - IRON PIPE W/ BRASS CAP	N:392,587.40' E:634,628.88'
B - IRON PIPE W/ BRASS CAP	N:392,595.01' E:637,274.88'
C - IRON PIPE W/ BRASS CAP	N:392,602.51' E:639,919.75'
D - IRON PIPE W/ BRASS CAP	N:389,949.16' E:639,935.13'
E - ALUM CAP STAMPED "FPMC NF COR"	N:387,298.24' E:639,958.45'
F - IRON PIPE W/ BRASS CAP	N:384,644.57' E:639,931.43'
G - CALCULATED CORNER	N:382,018.12' E:639,989.46'
H - IRON PIPE W/ BRASS CAP	N:382,020.16' E:637,293.83'
I - IRON PIPE W/ BRASS CAP	N:382,021.49' E:634,655.20'
J - IRON PIPE W/ BRASS CAP	N:384,657.31' E:634,644.78'
K - IRON PIPE W/ BRASS CAP	N:387,296.87' E:634,636.57'
L - IRON PIPE W/ BRASS CAP	N:389,926.78' E:634,647.65'
M - 1/2" IRON ROD	N:387,302.85' E:637,270.53'

## EXHIBIT A-3

C-102  Submit Electronically Via OCD Permitting	State of New Mexico Energy, Minerals & Natural Resources Department OIL CONSERVATION DIVISION	Revised July 9, 2024	
		Submittal Type:	<input checked="" type="checkbox"/> Initial Submittal <input type="checkbox"/> Amended Report <input type="checkbox"/> As Drilled

## WELL LOCATION INFORMATION

API Number <b>30-015</b>	Pool Code <b>9822</b>	Pool Name <b>Purple Sage; Wolfcamp,</b>
Property Code	Property Name <b>PUDGE FEDERAL COM</b>	Well Number <b>702H</b>
OGRID No. <b>229137</b>	Operator Name <b>COG OPERATING LLC</b>	Ground Level Elevation <b>2,924.16'</b>
Surface Owner: <input type="checkbox"/> State <input type="checkbox"/> Fee <input type="checkbox"/> Tribal <input checked="" type="checkbox"/> Federal		Mineral Owner: <input type="checkbox"/> State <input checked="" type="checkbox"/> Fee <input type="checkbox"/> Tribal <input checked="" type="checkbox"/> Federal

## Surface Location

UL <b>N</b>	Section <b>31</b>	Township <b>25 S</b>	Range <b>29 E</b>	Lot	Ft. from N/S <b>269' FSL</b>	Ft. from E/W <b>2,414' FWL</b>	Latitude <b>32.079684</b>	Longitude <b>-104.024331</b>	County <b>EDDY</b>
----------------	----------------------	-------------------------	----------------------	-----	---------------------------------	-----------------------------------	------------------------------	---------------------------------	-----------------------

## Bottom Hole Location

UL <b>P</b>	Section <b>7</b>	Township <b>26 S</b>	Range <b>29 E</b>	Lot	Ft. from N/S <b>200' FSL</b>	Ft. from E/W <b>1,320' FEL</b>	Latitude <b>32.050411</b>	Longitude <b>-104.019190</b>	County <b>EDDY</b>
----------------	---------------------	-------------------------	----------------------	-----	---------------------------------	-----------------------------------	------------------------------	---------------------------------	-----------------------

Dedicated Acres <b>640</b>	Infill or Defining Well <b>Definin</b>	Defining Well API <b>Pendin</b>	Overlapping Spacing Unit (Y/N) <b>N</b>	Consolidation Code
Order Numbers.			Well setbacks are under Common Ownership: <input checked="" type="checkbox"/> Yes <input type="checkbox"/> No	

## Kick Off Point (KOP)

UL <b>N</b>	Section <b>31</b>	Township <b>25 S</b>	Range <b>29 E</b>	Lot	Ft. from N/S <b>269' FSL</b>	Ft. from E/W <b>2,414' FWL</b>	Latitude <b>32.079684</b>	Longitude <b>-104.024331</b>	County <b>EDDY</b>
----------------	----------------------	-------------------------	----------------------	-----	---------------------------------	-----------------------------------	------------------------------	---------------------------------	-----------------------

## First Take Point (FTP)

UL <b>A</b>	Section <b>6</b>	Township <b>26 S</b>	Range <b>29 E</b>	Lot	Ft. from N/S <b>330' FNL</b>	Ft. from E/W <b>1,320' FEL</b>	Latitude <b>32.078037</b>	Longitude <b>-104.019300</b>	County <b>EDDY</b>
----------------	---------------------	-------------------------	----------------------	-----	---------------------------------	-----------------------------------	------------------------------	---------------------------------	-----------------------

## Last Take Point (LTP)

UL <b>P</b>	Section <b>7</b>	Township <b>26 S</b>	Range <b>29 E</b>	Lot	Ft. from N/S <b>330' FSL</b>	Ft. from E/W <b>1,320' FEL</b>	Latitude <b>32.050768</b>	Longitude <b>-104.019199</b>	County <b>EDDY</b>
----------------	---------------------	-------------------------	----------------------	-----	---------------------------------	-----------------------------------	------------------------------	---------------------------------	-----------------------

Unitized Area or Area of Uniform Interest <b>CO</b>	Spacing Unit Type <input checked="" type="checkbox"/> Horizontal <input type="checkbox"/> Vertical	Ground Floor Elevation: <b>2924.1</b>
--	--	--

## OPERATOR CERTIFICATIONS

I hereby certify that the information contained herein is true and complete to the best of my knowledge and belief, and, if the well is a vertical or directional well, that this organization either owns a working interest or unleased mineral interest in the land including the proposed bottom hole location or has a right to drill this well at this location pursuant to a contract with an owner of a working interest or unleased mineral interest, or to a voluntary pooling agreement or a compulsory pooling order heretofore entered by the division.

If this well is a horizontal well, I further certify that this organization has received the consent of at least one lessee or owner of a working interest or unleased mineral interest in each tract (in the target pool or formation) in which any part of the well's completed interval will be located or obtained a compulsory pooling order from the division.

Signature  
**Mayte Reyes**


Date  
**9/17/202**

Printed Name  
**Mayte**

Email Address  
**mayte.x.reyes@conocophillips.c**

## SURVEYOR CERTIFICATIONS

I hereby certify that the well location shown on this plat was plotted from field notes of actual surveys made by me or under my supervision, and that the same is true and correct to the best of my belief.



Date: 8/16/2024

Signature and Seal of Professional Surveyor

Certificate Number  
**12177**

Date of Survey  
**8/16/2024**

Note: No allowable will be assigned to this completion until all interests have been consolidated or a non-standard unit has been approved by the division.

**EXHIBIT A-3****ACREAGE DEDICATION PLATS**

This grid represents a standard section. You may superimpose a non-standard section, or larger area, over this grid. Operators must outline the dedicated acreage in a red box, clearly show the well surface location and bottom hole location, if it is directionally drilled, with the dimensions from the section lines in the cardinal directions. If this is a horizontal wellbore show on this plat the location of the First Take Point and Last Take Point, and the point within the Completed interval (other than the First Take Point or Last Take Point) that is closest to any outer boundary of the tract.

Surveyors shall use the latest United States government survey or dependent resurvey. Well locations will be in reference to the New Mexico Principal Meridian. If the land is not surveyed, contact the OCD Engineering Bureau. Independent subdivision surveys will not be acceptable.

**SURFACE HOLE LOCATION  
& KICK-OFF POINT**  
269' FSL & 2,414' FWL  
ELEV. = 2,924.16'  
NAD 83 X = 637,041.90'  
NAD 83 Y = 392,863.34'  
NAD 83 LAT = 32.079684°  
NAD 83 LONG = -104.024331°

**PENETRATION POINT 1**  
435' FSL & 1,320' FEL  
NAD 83 X = 638,601.08'  
NAD 83 Y = 393,033.77'  
NAD 83 LAT = 32.080140°  
NAD 83 LONG = -104.019295°

**FIRST TAKE POINT**  
330' FNL & 1,320' FEL  
NAD 83 X = 638,601.66'  
NAD 83 Y = 392,268.77'  
NAD 83 LAT = 32.078037°  
NAD 83 LONG = -104.019300°

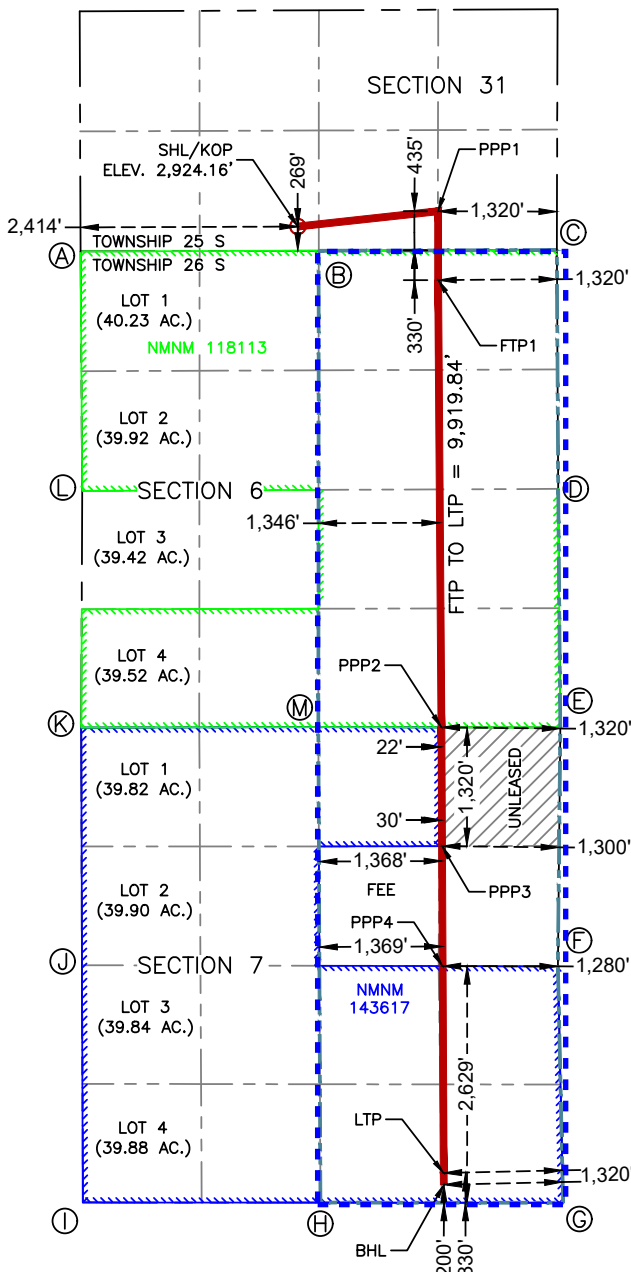
**PENETRATION POINT 2**  
0' FNL & 1,320' FEL  
NAD 83 X = 638,638.45'  
NAD 83 Y = 387,300.11'  
NAD 83 LAT = 32.064379°  
NAD 83 LONG = -104.019228°

**PENETRATION POINT 3**  
1,320' FNL & 1,300' FEL  
NAD 83 X = 638,644.75'  
NAD 83 Y = 385,980.13'  
NAD 83 LAT = 32.060750°  
NAD 83 LONG = -104.019220°

**PENETRATION POINT 4**  
2,629' FSL & 1,280' FEL  
NAD 83 X = 638,651.10'  
NAD 83 Y = 384,647.65'  
NAD 83 LAT = 32.057087°  
NAD 83 LONG = -104.019212°

**LAST TAKE POINT**  
330' FSL & 1,320' FEL  
NAD 83 X = 638,662.06'  
NAD 83 Y = 382,349.13'  
NAD 83 LAT = 32.050768°  
NAD 83 LONG = -104.019199°

**BOTTOM HOLE LOCATION**  
200' FSL & 1,320' FEL  
NAD 83 X = 638,664.94'  
NAD 83 Y = 382,219.12'  
NAD 83 LAT = 32.050411°  
NAD 83 LONG = -104.019190°



CORNER COORDINATES NEW MEXICO EAST - NAD 83	
A - IRON PIPE W/ BRASS CAP	N:392,587.40' E:634,628.88'
B - IRON PIPE W/ BRASS CAP	N:392,595.01' E:637,274.88'
C - IRON PIPE W/ BRASS CAP	N:392,602.51' E:639,919.75'
D - IRON PIPE W/ BRASS CAP	N:389,949.16' E:639,935.13'
E - ALUM CAP STAMPED "FPMG NF COR"	N:387,298.24' E:639,958.45'
F - IRON PIPE W/ BRASS CAP	N:384,644.57' E:639,931.43'
G - CALCULATED CORNER	N:382,018.12' E:639,989.46'
H - IRON PIPE W/ BRASS CAP	N:382,020.16' E:637,293.83'
I - IRON PIPE W/ BRASS CAP	N:382,021.49' E:634,655.20'
J - IRON PIPE W/ BRASS CAP	N:384,657.31' E:634,644.78'
K - IRON PIPE W/ BRASS CAP	N:387,296.87' E:634,636.57'
L - IRON PIPE W/ BRASS CAP	N:389,926.78' E:634,647.65'
M - 1/2" IRON ROD	N:387,302.85' E:637,270.53'

## EXHIBIT A-3

C-102  Submit Electronically Via OCD Permitting	State of New Mexico Energy, Minerals & Natural Resources Department OIL CONSERVATION DIVISION	Revised July 9, 2024	
		Submittal Type:	<input checked="" type="checkbox"/> Initial Submittal <input type="checkbox"/> Amended Report <input type="checkbox"/> As Drilled

## WELL LOCATION INFORMATION

API Number <b>30-015</b>	Pool Code <b>9822</b>	Pool Name <b>Purple Sage; Wolfcamp,</b>
Property Code	Property Name <b>PUDGE FEDERAL COM</b>	Well Number <b>703H</b>
OGRID No. <b>229137</b>	Operator Name <b>COG OPERATING LLC</b>	Ground Level Elevation <b>2,923.68'</b>
Surface Owner: <input type="checkbox"/> State <input type="checkbox"/> Fee <input type="checkbox"/> Tribal <input checked="" type="checkbox"/> Federal		Mineral Owner: <input type="checkbox"/> State <input checked="" type="checkbox"/> Fee <input type="checkbox"/> Tribal <input checked="" type="checkbox"/> Federal

## Surface Location

UL <b>N</b>	Section <b>31</b>	Township <b>25 S</b>	Range <b>29 E</b>	Lot	Ft. from N/S <b>269' FSL</b>	Ft. from E/W <b>2,384' FWL</b>	Latitude <b>32.079684</b>	Longitude <b>-104.024428</b>	County <b>EDDY</b>
----------------	----------------------	-------------------------	----------------------	-----	---------------------------------	-----------------------------------	------------------------------	---------------------------------	-----------------------

## Bottom Hole Location

UL <b>O</b>	Section <b>7</b>	Township <b>26 S</b>	Range <b>29 E</b>	Lot	Ft. from N/S <b>200' FSL</b>	Ft. from E/W <b>2,110' FEL</b>	Latitude <b>32.050419</b>	Longitude <b>-104.021741</b>	County <b>EDDY</b>
----------------	---------------------	-------------------------	----------------------	-----	---------------------------------	-----------------------------------	------------------------------	---------------------------------	-----------------------

Dedicated Acres <b>640</b>	Infill or Defining Well <b>Infil</b>	Defining Well API <b>Pending</b>	Overlapping Spacing Unit (Y/N) <b>N</b>	Consolidation Code
Order Numbers.			Well setbacks are under Common Ownership: <input checked="" type="checkbox"/> Yes <input type="checkbox"/> No	

## Kick Off Point (KOP)

UL <b>N</b>	Section <b>31</b>	Township <b>25 S</b>	Range <b>29 E</b>	Lot	Ft. from N/S <b>269' FSL</b>	Ft. from E/W <b>2,384' FWL</b>	Latitude <b>32.079684</b>	Longitude <b>-104.024428</b>	County <b>EDDY</b>
----------------	----------------------	-------------------------	----------------------	-----	---------------------------------	-----------------------------------	------------------------------	---------------------------------	-----------------------

## First Take Point (FTP)

UL <b>B</b>	Section <b>6</b>	Township <b>26 S</b>	Range <b>29 E</b>	Lot	Ft. from N/S <b>330' FNL</b>	Ft. from E/W <b>2,110' FEL</b>	Latitude <b>32.078038</b>	Longitude <b>-104.021851</b>	County <b>EDDY</b>
----------------	---------------------	-------------------------	----------------------	-----	---------------------------------	-----------------------------------	------------------------------	---------------------------------	-----------------------

## Last Take Point (LTP)

UL <b>O</b>	Section <b>7</b>	Township <b>26 S</b>	Range <b>29 E</b>	Lot	Ft. from N/S <b>330' FSL</b>	Ft. from E/W <b>2,110' FEL</b>	Latitude <b>32.050776</b>	Longitude <b>-104.021749</b>	County <b>EDDY</b>
----------------	---------------------	-------------------------	----------------------	-----	---------------------------------	-----------------------------------	------------------------------	---------------------------------	-----------------------

Unitized Area or Area of Uniform Interest <b>CO</b>	Spacing Unit Type <input checked="" type="checkbox"/> Horizontal <input type="checkbox"/> Vertical	Ground Floor Elevation: <b>2923.6</b>
--	--	--

## OPERATOR CERTIFICATIONS

I hereby certify that the information contained herein is true and complete to the best of my knowledge and belief, and, if the well is a vertical or directional well, that this organization either owns a working interest or unleased mineral interest in the land including the proposed bottom hole location or has a right to drill this well at this location pursuant to a contract with an owner of a working interest or unleased mineral interest, or to a voluntary pooling agreement or a compulsory pooling order heretofore entered by the division.

If this well is a horizontal well, I further certify that this organization has received the consent of at least one lessee or owner of a working interest or unleased mineral interest in each tract (in the target pool or formation) in which any part of the well's completed interval will be located or obtained a compulsory pooling order from the division.


Signature **Mayte Reyes** Date **9/17/2022**

Printed Name  
**Mayte**

Email Address **mayte.x.reyes@conocophillips.c**

## SURVEYOR CERTIFICATIONS

I hereby certify that the well location shown on this plat was plotted from field notes of actual surveys made by me or under my supervision, and that the same is true and correct to the best of my belief.



Date: 8/16/2024

Signature and Seal of Professional Surveyor

Certificate Number  
**12177**

Date of Survey  
**8/16/2024**

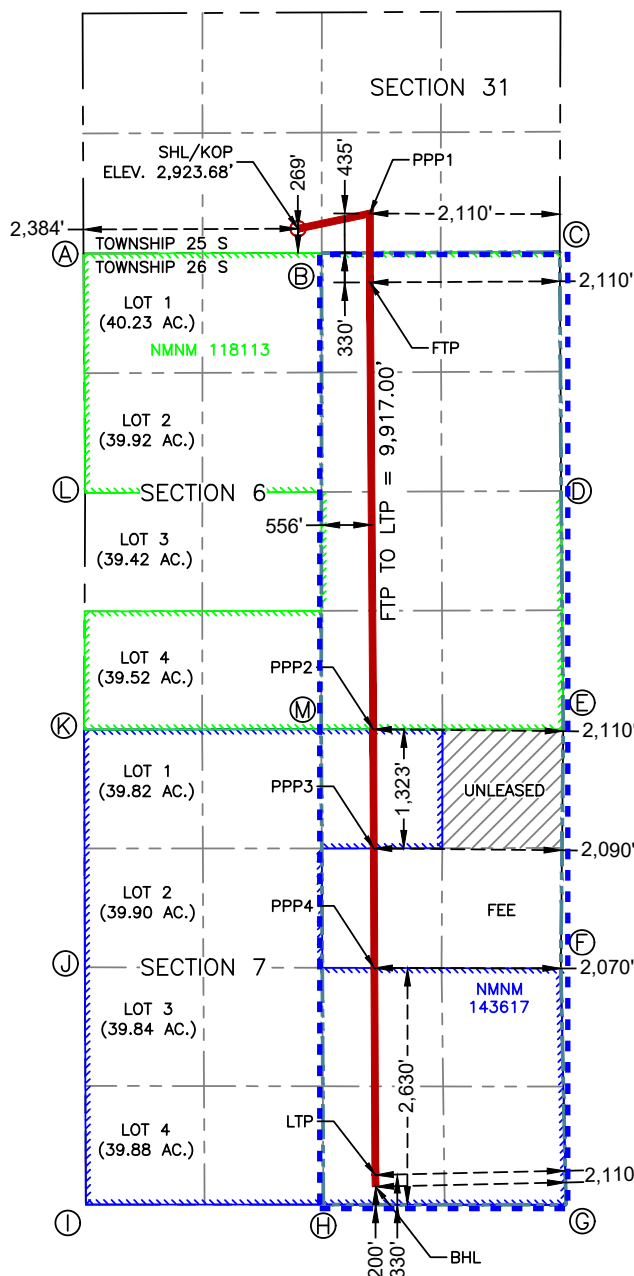
Note: No allowable will be assigned to this completion until all interests have been consolidated or a non-standard unit has been approved by the division.

## EXHIBIT A-3

## ACREAGE DEDICATION PLATS

This grid represents a standard section. You may superimpose a non-standard section, or larger area, over this grid. Operators must outline the dedicated acreage in a red box, clearly show the well surface location and bottom hole location, if it is directionally drilled, with the dimensions from the section lines in the cardinal directions. If this is a horizontal wellbore show on this plat the location of the First Take Point and Last Take Point, and the point within the Completed interval (other than the First Take Point or Last Take Point) that is closest to any outer boundary of the tract.

Surveyors shall use the latest United States government survey or dependent resurvey. Well locations will be in reference to the New Mexico Principal Meridian. If the land is not surveyed, contact the OCD Engineering Bureau. Independent subdivision surveys will not be acceptable.



**SURFACE HOLE LOCATION  
& KICK-OFF POINT**  
269' FSL & 2,384' FWL  
ELEV. = 2,923.68'

---

NAD 83 X = 637,011.90'  
NAD 83 Y = 392,863.26'  
NAD 83 LAT = 32.079684°  
NAD 83 LONG = -104.024428°

PENETRATION POINT 1  
435' FSL & 2,110' FEL

---

NAD 83 X = 637,811.07'  
NAD 83 Y = 393,031.53'  
NAD 83 LAT = 32.080140°  
NAD 83 LONG = -104.021846°

FIRST TAKE POINT  
330' FNL & 2,110' FEL

---

NAD 83 X = 637,811.66'  
NAD 83 Y = 392,266.53'  
NAD 83 LAT = 32.078038°  
NAD 83 LONG = -104.021851°

PENETRATION POINT 2  
0' FNL & 2,110' FEL

---

NAD 83 X = 637,848.46'  
NAD 83 Y = 387,301.69'  
NAD 83 LAT = 32.064389°  
NAD 83 LONG = -104.021778°

PENETRATION POINT 3  
1,323' FNL & 2,090' FEL

---

NAD 83 X = 637,854.71'  
NAD 83 Y = 385,978.26'  
NAD 83 LAT = 32.060751°  
NAD 83 LONG = -104.021771°

PENETRATION POINT 4  
2,630' FSL & 2,070' FEL  
NAD 83 X = 637,860.98'  
NAD 83 Y = 384,649.56'  
NAD 83 LAT = 32.057099°  
NAD 83 LONG = -104.021763°

LAST TAKE POINT  
330' FSL & 2,110' FEL

---

NAD 83 X = 637,871.85'  
NAD 83 Y = 382,349.72'  
NAD 83 LAT = 32.050776°  
NAD 83 LONG = -104.021749°

**BOTTOM HOLE LOCATION**  
200' FSL & 2,110' FEL

---

NAD 83 X = 637,874.74'  
NAD 83 Y = 382,219.72'  
NAD 83 LAT = 32.050419°  
NAD 83 LONG = -104.021741°

**CORNER COORDINATES**  
**NEW MEXICO EAST - NAD 83**  
**A** - IRON PIPE W/ BRASS CAP  
N:382.582.12'E:634.628.82'  
**B** - IRON PIPE W/ BRASS CAP  
N:392.955.01'E:E:634.274.83'  
**C** - IRON PIPE W/ BRASS CAP  
N:392.602.51'E:639.919.75'  
**D** - IRON PIPE W/ BRASS CAP  
N:389.949.16'E:639.935.13'  
**E** - ALUM CAP STAMPED  
EPNG NF CO  
N:387.264.12'E:639.958.45'  
**F** - IRON PIPE W/ BRASS CAP  
N:384.644.57'E:639.931.43'  
**G** - CALCULATED CORNER  
N:382.018.12'E:639.989.46'  
**H** - IRON PIPE W/ BRASS CAP  
N:382.020.16'E:637.293.83'  
**I** - IRON PIPE W/ BRASS CAP  
N:382.021.49'E:634.655.20'  
**J** - IRON PIPE W/ BRASS CAP  
N:384.657.31'E:634.644.78'  
**K** - IRON PIPE W/ BRASS CAP  
N:387.296.87'E:634.636.57'  
**L** - IRON PIPE W/ BRASS CAP  
N:389.926.78'E:634.647.65'  
**M** 1/2" IRON ROD  
N:387.287.82'E:634.632.52'

## EXHIBIT A-3

C-102  Submit Electronically Via OCD Permitting	State of New Mexico Energy, Minerals & Natural Resources Department OIL CONSERVATION DIVISION	Revised July 9, 2024	
		Submittal Type:	<input checked="" type="checkbox"/> Initial Submittal
			<input type="checkbox"/> Amended Report
		<input type="checkbox"/> As Drilled	

## WELL LOCATION INFORMATION

API Number <b>30-015</b>	Pool Code <b>9822</b>	Pool Name <b>Purple Sage;</b>
Property Code	Property Name <b>PUDGE FEDERAL COM</b>	Well Number <b>901H</b>
OGRID No. <b>229137</b>	Operator Name <b>COG OPERATING LLC</b>	Ground Level Elevation <b>2,926.56'</b>
Surface Owner: <input type="checkbox"/> State <input type="checkbox"/> Fee <input type="checkbox"/> Tribal <input checked="" type="checkbox"/> Federal		Mineral Owner: <input type="checkbox"/> State <input checked="" type="checkbox"/> Fee <input type="checkbox"/> Tribal <input checked="" type="checkbox"/> Federal

## Surface Location

UL <b>N</b>	Section <b>31</b>	Township <b>25 S</b>	Range <b>29 E</b>	Lot	Ft. from N/S <b>469' FSL</b>	Ft. from E/W <b>2,474' FWL</b>	Latitude <b>32.080234</b>	Longitude <b>-104.024137</b>	County <b>EDDY</b>
----------------	----------------------	-------------------------	----------------------	-----	---------------------------------	-----------------------------------	------------------------------	---------------------------------	-----------------------

## Bottom Hole Location

UL <b>P</b>	Section <b>7</b>	Township <b>26 S</b>	Range <b>29 E</b>	Lot	Ft. from N/S <b>200' FSL</b>	Ft. from E/W <b>337' FEL</b>	Latitude <b>32.050401</b>	Longitude <b>-104.016017</b>	County <b>EDDY</b>
----------------	---------------------	-------------------------	----------------------	-----	---------------------------------	---------------------------------	------------------------------	---------------------------------	-----------------------

Dedicated Acres <b>640</b>	Infill or Defining Well <b>Infil</b>	Defining Well API <b>Pending</b>	Overlapping Spacing Unit (Y/N) <b>N</b>	Consolidation Code
Order Numbers.			Well setbacks are under Common Ownership: <input checked="" type="checkbox"/> Yes <input type="checkbox"/> No	

## Kick Off Point (KOP)

UL <b>N</b>	Section <b>31</b>	Township <b>25 S</b>	Range <b>29 E</b>	Lot	Ft. from N/S <b>469' FSL</b>	Ft. from E/W <b>2,474' FWL</b>	Latitude <b>32.080234</b>	Longitude <b>-104.024137</b>	County <b>EDDY</b>
----------------	----------------------	-------------------------	----------------------	-----	---------------------------------	-----------------------------------	------------------------------	---------------------------------	-----------------------

## First Take Point (FTP)

UL <b>A</b>	Section <b>6</b>	Township <b>26 S</b>	Range <b>29 E</b>	Lot	Ft. from N/S <b>330' FNL</b>	Ft. from E/W <b>337' FEL</b>	Latitude <b>32.078037</b>	Longitude <b>-104.016127</b>	County <b>EDDY</b>
----------------	---------------------	-------------------------	----------------------	-----	---------------------------------	---------------------------------	------------------------------	---------------------------------	-----------------------

## Last Take Point (LTP)

UL <b>P</b>	Section <b>7</b>	Township <b>26 S</b>	Range <b>29 E</b>	Lot	Ft. from N/S <b>330' FSL</b>	Ft. from E/W <b>337' FEL</b>	Latitude <b>32.050758</b>	Longitude <b>-104.016025</b>	County <b>EDDY</b>
----------------	---------------------	-------------------------	----------------------	-----	---------------------------------	---------------------------------	------------------------------	---------------------------------	-----------------------

Unitized Area or Area of Uniform Interest <b>CO</b>	Spacing Unit Type <input checked="" type="checkbox"/> Horizontal <input type="checkbox"/> Vertical	Ground Floor Elevation: <b>2926.5</b>
--	--	--

## OPERATOR CERTIFICATIONS

I hereby certify that the information contained herein is true and complete to the best of my knowledge and belief, and, if the well is a vertical or directional well, that this organization either owns a working interest or unleased mineral interest in the land including the proposed bottom hole location or has a right to drill this well at this location pursuant to a contract with an owner of a working interest or unleased mineral interest, or to a voluntary pooling agreement or a compulsory pooling order heretofore entered by the division.

If this well is a horizontal well, I further certify that this organization has received the consent of at least one lessee or owner of a working interest or unleased mineral interest in each tract (in the target pool or formation) in which any part of the well's completed interval will be located or obtained a compulsory pooling order from the division.


Signature **Mayte Reyes** Date **9/17/202**

Printed Name  
**Mayte**

Email Address **mayte.x.reyes@conocophillips.c**

## SURVEYOR CERTIFICATIONS

I hereby certify that the well location shown on this plat was plotted from field notes of actual surveys made by me or under my supervision, and that the same is true and correct to the best of my belief.



Date: 8/16/2024

Signature and Seal of Professional Surveyor

Certificate Number  
**12177**

Date of Survey  
**8/16/2024**

Note: No allowable will be assigned to this completion until all interests have been consolidated or a non-standard unit has been approved by the division.



**EXHIBIT A-3****ACREAGE DEDICATION PLATS**

This grid represents a standard section. You may superimpose a non-standard section, or larger area, over this grid. Operators must outline the dedicated acreage in a red box, clearly show the well surface location and bottom hole location, if it is directionally drilled, with the dimensions from the section lines in the cardinal directions. If this is a horizontal wellbore show on this plat the location of the First Take Point and Last Take Point, and the point within the Completed interval (other than the First Take Point or Last Take Point) that is closest to any outer boundary of the tract.

Surveyors shall use the latest United States government survey or dependent resurvey. Well locations will be in reference to the New Mexico Principal Meridian. If the land is not surveyed, contact the OCD Engineering Bureau. Independent subdivision surveys will not be acceptable.

**SURFACE HOLE LOCATION  
& KICK-OFF POINT**  
469' FSL & 2,474' FWL  
ELEV. = 2,926.56'  
NAD 83 X = 637,101.18'  
NAD 83 Y = 393,063.51'  
NAD 83 LAT = 32.080234°  
NAD 83 LONG = -104.024137°

**PENETRATION POINT 1**  
435' FSL & 337' FEL  
NAD 83 X = 639,584.10'  
NAD 83 Y = 393,036.56'  
NAD 83 LAT = 32.080140°  
NAD 83 LONG = -104.016121°

**FIRST TAKE POINT**  
330' FNL & 337' FEL  
NAD 83 X = 639,584.66'  
NAD 83 Y = 392,271.56'  
NAD 83 LAT = 32.078037°  
NAD 83 LONG = -104.016127°

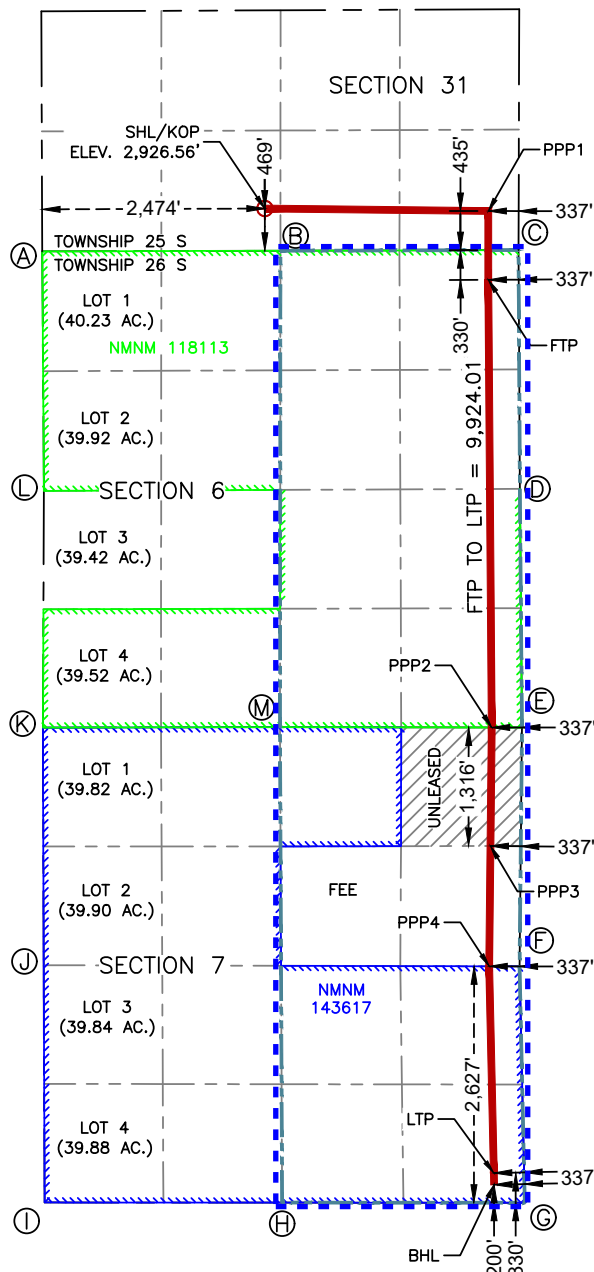
**PENETRATION POINT 2**  
0' FNL & 337' FEL  
NAD 83 X = 639,621.45'  
NAD 83 Y = 387,298.72'  
NAD 83 LAT = 32.064367°  
NAD 83 LONG = -104.016055°

**PENETRATION POINT 3**  
1,316' FNL & 337' FEL  
NAD 83 X = 639,608.05'  
NAD 83 Y = 385,982.40'  
NAD 83 LAT = 32.060748°  
NAD 83 LONG = -104.016111°

**PENETRATION POINT 4**  
2,627' FSL & 337' FEL  
NAD 83 X = 639,594.43'  
NAD 83 Y = 384,645.38'  
NAD 83 LAT = 32.057073°  
NAD 83 LONG = -104.016167°

**LAST TAKE POINT**  
330' FSL & 337' FEL  
NAD 83 X = 639,645.32'  
NAD 83 Y = 382,348.38'  
NAD 83 LAT = 32.050758°  
NAD 83 LONG = -104.016025°

**BOTTOM HOLE LOCATION**  
200' FSL & 337' FEL  
NAD 83 X = 639,648.20'  
NAD 83 Y = 382,218.38'  
NAD 83 LAT = 32.050401°  
NAD 83 LONG = -104.016017°



CORNER COORDINATES NEW MEXICO EAST - NAD 83	
A - IRON PIPE W/ BRASS CAP	N:392,587.40' E:634,628.88'
B - IRON PIPE W/ BRASS CAP	N:392,595.01' E:637,274.88'
C - IRON PIPE W/ BRASS CAP	N:392,602.51' E:639,919.75'
D - IRON PIPE W/ BRASS CAP	N:389,949.16' E:639,935.13'
E - ALUM CAP STAMPED "FPMG NF COR"	N:387,298.24' E:639,958.45'
F - IRON PIPE W/ BRASS CAP	N:384,644.57' E:639,931.43'
G - CALCULATED CORNER	N:382,018.12' E:639,989.46'
H - IRON PIPE W/ BRASS CAP	N:382,020.16' E:637,293.83'
I - IRON PIPE W/ BRASS CAP	N:382,021.49' E:634,655.20'
J - IRON PIPE W/ BRASS CAP	N:384,657.31' E:634,644.78'
K - IRON PIPE W/ BRASS CAP	N:387,296.87' E:634,636.57'
L - IRON PIPE W/ BRASS CAP	N:389,926.78' E:634,647.65'
M - 1/2" IRON ROD	N:387,302.85' E:637,270.53'

## EXHIBIT A-3

C-102  Submit Electronically Via OCD Permitting	State of New Mexico Energy, Minerals & Natural Resources Department OIL CONSERVATION DIVISION	Revised July 9, 2024	
		Submittal Type:	<input checked="" type="checkbox"/> Initial Submittal
			<input type="checkbox"/> Amended Report
		<input type="checkbox"/> As Drilled	

## WELL LOCATION INFORMATION

API Number <b>30-015</b>	Pool Code <b>9822</b>	Pool Name <b>Purple Sage; Wolfcamp,</b>
Property Code	Property Name <b>PUDGE FEDERAL COM</b>	Well Number <b>902H</b>
OGRID No. <b>229137</b>	Operator Name <b>COG OPERATING LLC</b>	Ground Level Elevation <b>2,926.34'</b>
Surface Owner: <input type="checkbox"/> State <input type="checkbox"/> Fee <input type="checkbox"/> Tribal <input checked="" type="checkbox"/> Federal		Mineral Owner: <input type="checkbox"/> State <input checked="" type="checkbox"/> Fee <input type="checkbox"/> Tribal <input checked="" type="checkbox"/> Federal

## Surface Location

UL <b>N</b>	Section <b>31</b>	Township <b>25 S</b>	Range <b>29 E</b>	Lot	Ft. from N/S <b>469' FSL</b>	Ft. from E/W <b>2,444' FWL</b>	Latitude <b>32.080234</b>	Longitude <b>-104.024234</b>	County <b>EDDY</b>
----------------	----------------------	-------------------------	----------------------	-----	---------------------------------	-----------------------------------	------------------------------	---------------------------------	-----------------------

## Bottom Hole Location

UL <b>P</b>	Section <b>7</b>	Township <b>26 S</b>	Range <b>29 E</b>	Lot	Ft. from N/S <b>200' FSL</b>	Ft. from E/W <b>997' FEL</b>	Latitude <b>32.050408</b>	Longitude <b>-104.018148</b>	County <b>EDDY</b>
----------------	---------------------	-------------------------	----------------------	-----	---------------------------------	---------------------------------	------------------------------	---------------------------------	-----------------------

Dedicated Acres <b>640</b>	Infill or Defining Well <b>Infil</b>	Defining Well API <b>Pending</b>	Overlapping Spacing Unit (Y/N) <b>N</b>	Consolidation Code
Order Numbers.			Well setbacks are under Common Ownership: <input checked="" type="checkbox"/> Yes <input type="checkbox"/> No	

## Kick Off Point (KOP)

UL <b>N</b>	Section <b>31</b>	Township <b>25 S</b>	Range <b>29 E</b>	Lot	Ft. from N/S <b>469' FSL</b>	Ft. from E/W <b>2,444' FWL</b>	Latitude <b>32.080234</b>	Longitude <b>-104.024234</b>	County <b>EDDY</b>
----------------	----------------------	-------------------------	----------------------	-----	---------------------------------	-----------------------------------	------------------------------	---------------------------------	-----------------------

## First Take Point (FTP)

UL <b>A</b>	Section <b>6</b>	Township <b>26 S</b>	Range <b>29 E</b>	Lot	Ft. from N/S <b>330' FNL</b>	Ft. from E/W <b>997' FEL</b>	Latitude <b>32.078037</b>	Longitude <b>-104.018257</b>	County <b>EDDY</b>
----------------	---------------------	-------------------------	----------------------	-----	---------------------------------	---------------------------------	------------------------------	---------------------------------	-----------------------

## Last Take Point (LTP)

UL <b>P</b>	Section <b>7</b>	Township <b>26 S</b>	Range <b>29 E</b>	Lot	Ft. from N/S <b>330' FSL</b>	Ft. from E/W <b>997' FEL</b>	Latitude <b>32.050765</b>	Longitude <b>-104.018156</b>	County <b>EDDY</b>
----------------	---------------------	-------------------------	----------------------	-----	---------------------------------	---------------------------------	------------------------------	---------------------------------	-----------------------

Unitized Area or Area of Uniform Interest <b>CO</b>	Spacing Unit Type <input checked="" type="checkbox"/> Horizontal <input type="checkbox"/> Vertical	Ground Floor Elevation: <b>2926.3</b>
--	--	--

## OPERATOR CERTIFICATIONS

I hereby certify that the information contained herein is true and complete to the best of my knowledge and belief, and, if the well is a vertical or directional well, that this organization either owns a working interest or unleased mineral interest in the land including the proposed bottom hole location or has a right to drill this well at this location pursuant to a contract with an owner of a working interest or unleased mineral interest, or to a voluntary pooling agreement or a compulsory pooling order heretofore entered by the division.

If this well is a horizontal well, I further certify that this organization has received the consent of at least one lessee or owner of a working interest or unleased mineral interest in each tract (in the target pool or formation) in which any part of the well's completed interval will be located or obtained a compulsory pooling order from the division.


Signature **Mayte Reyes** Date **9/17/202**

Printed Name  
**Mayte**

Email Address **mayte.x.reyes@conocophillips.c**

## SURVEYOR CERTIFICATIONS

I hereby certify that the well location shown on this plat was plotted from field notes of actual surveys made by me or under my supervision, and that the same is true and correct to the best of my belief.



Signature and Seal of Professional Surveyor

Certificate Number  
**12177**

Date of Survey  
**8/16/2024**

Note: No allowable will be assigned to this completion until all interests have been consolidated or a non-standard unit has been approved by the division.



**EXHIBIT A-3****ACREAGE DEDICATION PLATS**

This grid represents a standard section. You may superimpose a non-standard section, or larger area, over this grid. Operators must outline the dedicated acreage in a red box, clearly show the well surface location and bottom hole location, if it is directionally drilled, with the dimensions from the section lines in the cardinal directions. If this is a horizontal wellbore show on this plat the location of the First Take Point and Last Take Point, and the point within the Completed interval (other than the First Take Point or Last Take Point) that is closest to any outer boundary of the tract.

Surveyors shall use the latest United States government survey or dependent resurvey. Well locations will be in reference to the New Mexico Principal Meridian. If the land is not surveyed, contact the OCD Engineering Bureau. Independent subdivision surveys will not be acceptable.

**SURFACE HOLE LOCATION  
& KICK-OFF POINT**  
469' FSL & 2,444' FWL  
ELEV. = 2,926.34'  
NAD 83 X = 637,071.18'  
NAD 83 Y = 393,063.43'  
NAD 83 LAT = 32.080234°  
NAD 83 LONG = -104.024234°

**PENETRATION POINT 1**  
435' FSL & 997' FEL  
NAD 83 X = 638,924.09'  
NAD 83 Y = 393,034.69'  
NAD 83 LAT = 32.080140°  
NAD 83 LONG = -104.018252°

**FIRST TAKE POINT**  
330' FNL & 997' FEL  
NAD 83 X = 638,924.66'  
NAD 83 Y = 392,269.69'  
NAD 83 LAT = 32.078037°  
NAD 83 LONG = -104.018257°

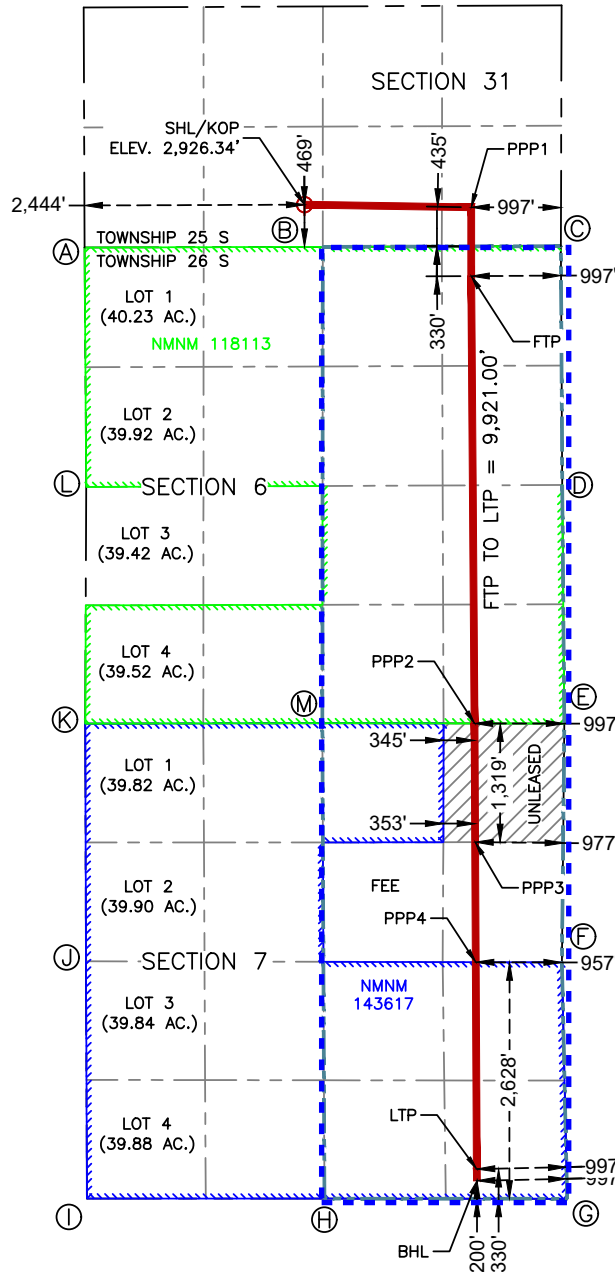
**PENETRATION POINT 2**  
0' FNL & 997' FEL  
NAD 83 X = 638,961.45'  
NAD 83 Y = 387,299.65'  
NAD 83 LAT = 32.064375°  
NAD 83 LONG = -104.018186°

**PENETRATION POINT 3**  
1,319' FNL & 997' FEL  
NAD 83 X = 638,967.76'  
NAD 83 Y = 385,980.89'  
NAD 83 LAT = 32.060749°  
NAD 83 LONG = -104.018178°

**PENETRATION POINT 4**  
2,628' FSL & 957' FEL  
NAD 83 X = 638,974.15'  
NAD 83 Y = 384,646.88'  
NAD 83 LAT = 32.057082°  
NAD 83 LONG = -104.018170°

**LAST TAKE POINT**  
330' FSL & 997' FEL  
NAD 83 X = 638,985.14'  
NAD 83 Y = 382,348.88'  
NAD 83 LAT = 32.050765°  
NAD 83 LONG = -104.018156°

**BOTTOM HOLE LOCATION**  
200' FSL & 997' FEL  
NAD 83 X = 638,988.03'  
NAD 83 Y = 382,218.88'  
NAD 83 LAT = 32.050408°  
NAD 83 LONG = -104.018148°



CORNER COORDINATES NEW MEXICO EAST - NAD 83	
A - IRON PIPE W/ BRASS CAP	N:392,587.40' E:634,628.88'
B - IRON PIPE W/ BRASS CAP	N:392,595.01' E:637,274.88'
C - IRON PIPE W/ BRASS CAP	N:392,602.51' E:639,919.75'
D - IRON PIPE W/ BRASS CAP	N:389,949.16' E:639,935.13'
E - ALUM CAP STAMPED "FPMG NF COR"	N:387,298.24' E:639,958.45'
F - IRON PIPE W/ BRASS CAP	N:384,644.57' E:639,931.43'
G - CALCULATED CORNER	N:382,018.12' E:639,989.46'
H - IRON PIPE W/ BRASS CAP	N:382,020.16' E:637,293.83'
I - IRON PIPE W/ BRASS CAP	N:382,021.49' E:634,655.20'
J - IRON PIPE W/ BRASS CAP	N:384,657.31' E:634,644.78'
K - IRON PIPE W/ BRASS CAP	N:387,296.87' E:634,636.57'
L - IRON PIPE W/ BRASS CAP	N:389,926.78' E:634,647.65'
M - 1/2" IRON ROD	N:387,302.85' E:637,270.53'

## EXHIBIT A-3

C-102  Submit Electronically Via OCD Permitting	State of New Mexico Energy, Minerals & Natural Resources Department OIL CONSERVATION DIVISION	Revised July 9, 2024	
		Submittal Type:	<input checked="" type="checkbox"/> Initial Submittal <input type="checkbox"/> Amended Report <input type="checkbox"/> As Drilled

## WELL LOCATION INFORMATION

API Number <b>30-015</b>	Pool Code <b>9822</b>	Pool Name <b>Purple Sage; Wolfcamp,</b>
Property Code	Property Name <b>PUDGE FEDERAL COM</b>	Well Number <b>903H</b>
OGRID No. <b>229137</b>	Operator Name <b>COG OPERATING LLC</b>	Ground Level Elevation <b>2,926.17'</b>
Surface Owner: <input type="checkbox"/> State <input type="checkbox"/> Fee <input type="checkbox"/> Tribal <input checked="" type="checkbox"/> Federal		Mineral Owner: <input type="checkbox"/> State <input checked="" type="checkbox"/> Fee <input type="checkbox"/> Tribal <input checked="" type="checkbox"/> Federal

## Surface Location

UL <b>N</b>	Section <b>31</b>	Township <b>25 S</b>	Range <b>29 E</b>	Lot	Ft. from N/S <b>469' FSL</b>	Ft. from E/W <b>2,414' FWL</b>	Latitude <b>32.080234</b>	Longitude <b>-104.024234</b>	County <b>EDDY</b>
----------------	----------------------	-------------------------	----------------------	-----	---------------------------------	-----------------------------------	------------------------------	---------------------------------	-----------------------

## Bottom Hole Location

UL <b>O</b>	Section <b>7</b>	Township <b>26 S</b>	Range <b>29 E</b>	Lot	Ft. from N/S <b>200' FSL</b>	Ft. from E/W <b>1,657' FEL</b>	Latitude <b>32.050408</b>	Longitude <b>-104.018148</b>	County <b>EDDY</b>
----------------	---------------------	-------------------------	----------------------	-----	---------------------------------	-----------------------------------	------------------------------	---------------------------------	-----------------------

Dedicated Acres <b>640</b>	Infill or Defining Well <b>Infil</b>	Defining Well API <b>Pending</b>	Overlapping Spacing Unit (Y/N) <b>N</b>	Consolidation Code
Order Numbers.			Well setbacks are under Common Ownership: <input checked="" type="checkbox"/> Yes <input type="checkbox"/> No	

## Kick Off Point (KOP)

UL <b>N</b>	Section <b>31</b>	Township <b>25 S</b>	Range <b>29 E</b>	Lot	Ft. from N/S <b>469' FSL</b>	Ft. from E/W <b>2,414' FWL</b>	Latitude <b>32.080234</b>	Longitude <b>-104.024137</b>	County <b>EDDY</b>
----------------	----------------------	-------------------------	----------------------	-----	---------------------------------	-----------------------------------	------------------------------	---------------------------------	-----------------------

## First Take Point (FTP)

UL <b>B</b>	Section <b>6</b>	Township <b>26 S</b>	Range <b>29 E</b>	Lot	Ft. from N/S <b>330' FNL</b>	Ft. from E/W <b>1,657' FEL</b>	Latitude <b>32.078037</b>	Longitude <b>-104.020388</b>	County <b>EDDY</b>
----------------	---------------------	-------------------------	----------------------	-----	---------------------------------	-----------------------------------	------------------------------	---------------------------------	-----------------------

## Last Take Point (LTP)

UL <b>O</b>	Section <b>7</b>	Township <b>26 S</b>	Range <b>29 E</b>	Lot	Ft. from N/S <b>330' FSL</b>	Ft. from E/W <b>1,657' FEL</b>	Latitude <b>32.050772</b>	Longitude <b>-104.020287</b>	County <b>EDDY</b>
----------------	---------------------	-------------------------	----------------------	-----	---------------------------------	-----------------------------------	------------------------------	---------------------------------	-----------------------

Unitized Area or Area of Uniform Interest <b>CO</b>	Spacing Unit Type <input checked="" type="checkbox"/> Horizontal <input type="checkbox"/> Vertical	Ground Floor Elevation: <b>2926.1</b>
--	--	--

## OPERATOR CERTIFICATIONS

I hereby certify that the information contained herein is true and complete to the best of my knowledge and belief, and, if the well is a vertical or directional well, that this organization either owns a working interest or unleased mineral interest in the land including the proposed bottom hole location or has a right to drill this well at this location pursuant to a contract with an owner of a working interest or unleased mineral interest, or to a voluntary pooling agreement or a compulsory pooling order heretofore entered by the division.

If this well is a horizontal well, I further certify that this organization has received the consent of at least one lessee or owner of a working interest or unleased mineral interest in each tract (in the target pool or formation) in which any part of the well's completed interval will be located or obtained a compulsory pooling order from the division.


Signature **Mayte Reyes** Date **9/17/202**

Printed Name  
**Mayte**

Email Address **mayte.x.reyes@conocophillips.c**

## SURVEYOR CERTIFICATIONS

I hereby certify that the well location shown on this plat was plotted from field notes of actual surveys made by me or under my supervision, and that the same is true and correct to the best of my belief.



Signature and Seal of Professional Surveyor

Certificate Number  
**12177**

Date of Survey  
**8/16/2024**

Note: No allowable will be assigned to this completion until all interests have been consolidated or a non-standard unit has been approved by the division.

**EXHIBIT A-3****ACREAGE DEDICATION PLATS**

This grid represents a standard section. You may superimpose a non-standard section, or larger area, over this grid. Operators must outline the dedicated acreage in a red box, clearly show the well surface location and bottom hole location, if it is directionally drilled, with the dimensions from the section lines in the cardinal directions. If this is a horizontal wellbore show on this plat the location of the First Take Point and Last Take Point, and the point within the Completed interval (other than the First Take Point or Last Take Point) that is closest to any outer boundary of the tract.

Surveyors shall use the latest United States government survey or dependent resurvey. Well locations will be in reference to the New Mexico Principal Meridian. If the land is not surveyed, contact the OCD Engineering Bureau. Independent subdivision surveys will not be acceptable.

**SURFACE HOLE LOCATION  
& KICK-OFF POINT**  
469' FSL & 2,414' FWL  
ELEV. = 2,926.17'  
NAD 83 X = 637,041.18'  
NAD 83 Y = 393,063.34'  
NAD 83 LAT = 32.080234°  
NAD 83 LONG = -104.024331°

**PENETRATION POINT 1**  
435' FSL & 1,657' FEL  
NAD 83 X = 638,264.08'  
NAD 83 Y = 393,032.82'  
NAD 83 LAT = 32.080140°  
NAD 83 LONG = -104.020383°

**FIRST TAKE POINT**  
330' FNL & 1,657' FEL  
NAD 83 X = 638,264.66'  
NAD 83 Y = 392,267.82'  
NAD 83 LAT = 32.078037°  
NAD 83 LONG = -104.020388°

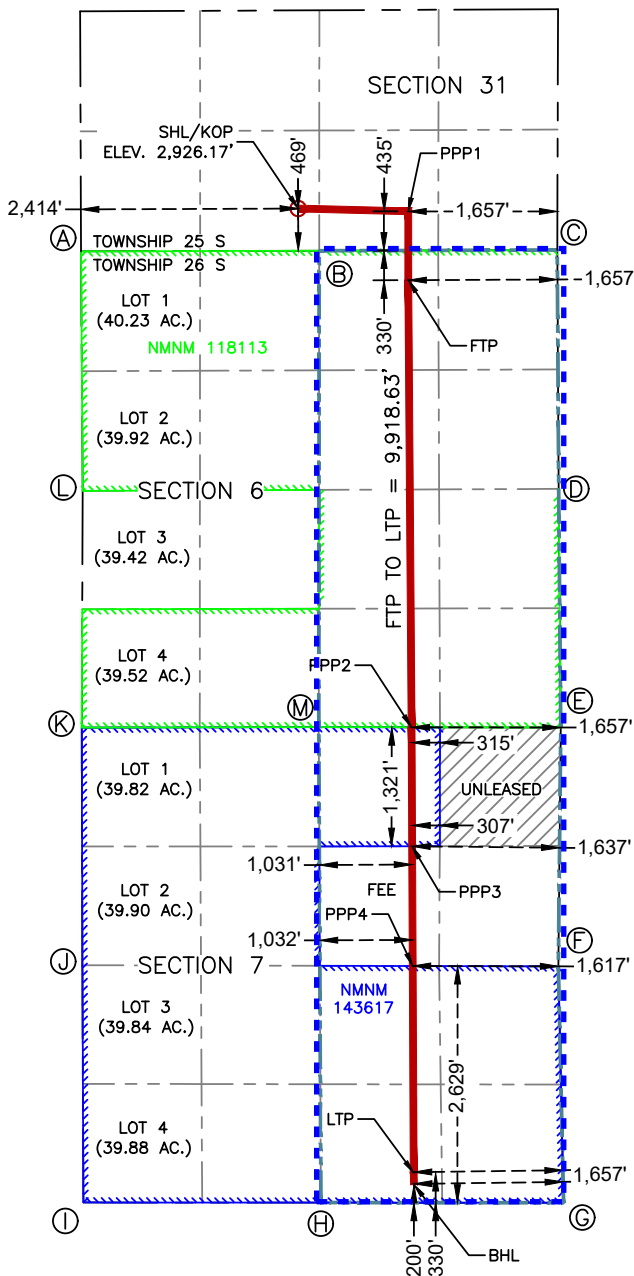
**PENETRATION POINT 2**  
0' FNL & 1,657' FEL  
NAD 83 X = 638,301.45'  
NAD 83 Y = 387,300.77'  
NAD 83 LAT = 32.064383°  
NAD 83 LONG = -104.020316°

**PENETRATION POINT 3**  
1,321' FNL & 1,637' FEL  
NAD 83 X = 638,307.73'  
NAD 83 Y = 385,979.33'  
NAD 83 LAT = 32.060750°  
NAD 83 LONG = -104.020308°

**PENETRATION POINT 4**  
2,629' FSL & 1,617' FEL  
NAD 83 X = 638,314.05'  
NAD 83 Y = 384,648.47'  
NAD 83 LAT = 32.057092°  
NAD 83 LONG = -104.020300°

**LAST TAKE POINT**  
330' FSL & 1,657' FEL  
NAD 83 X = 638,324.97'  
NAD 83 Y = 382,349.38'  
NAD 83 LAT = 32.050772°  
NAD 83 LONG = -104.020287°

**BOTTOM HOLE LOCATION**  
200' FSL & 1,657' FEL  
NAD 83 X = 638,327.85'  
NAD 83 Y = 382,219.38'  
NAD 83 LAT = 32.050414°  
NAD 83 LONG = -104.020278°



CORNER COORDINATES NEW MEXICO EAST - NAD 83	
A - IRON PIPE W/ BRASS CAP	N:392,587.40' E:634,628.88'
B - IRON PIPE W/ BRASS CAP	N:392,595.01' E:637,274.88'
C - IRON PIPE W/ BRASS CAP	N:392,602.51' E:639,919.75'
D - IRON PIPE W/ BRASS CAP	N:389,949.16' E:639,935.13'
E - ALUM CAP STAMPED "FPMC NF COR"	N:387,298.24' E:639,958.45'
F - IRON PIPE W/ BRASS CAP	N:384,644.57' E:639,931.43'
G - CALCULATED CORNER	N:382,018.12' E:639,989.46'
H - IRON PIPE W/ BRASS CAP	N:382,020.16' E:637,293.83'
I - IRON PIPE W/ BRASS CAP	N:382,021.49' E:634,655.20'
J - IRON PIPE W/ BRASS CAP	N:384,657.31' E:634,644.78'
K - IRON PIPE W/ BRASS CAP	N:387,296.87' E:634,636.57'
L - IRON PIPE W/ BRASS CAP	N:389,926.78' E:634,647.65'
M - 1/2" IRON ROD	N:387,302.85' E:637,270.53'

## EXHIBIT A-3

C-102  Submit Electronically Via OCD Permitting	State of New Mexico Energy, Minerals & Natural Resources Department OIL CONSERVATION DIVISION	Revised July 9, 2024	
		Submittal Type:	<input checked="" type="checkbox"/> Initial Submittal <input type="checkbox"/> Amended Report <input type="checkbox"/> As Drilled

## WELL LOCATION INFORMATION

API Number <b>30-015</b>	Pool Code <b>9822</b>	Pool Name <b>Purple Sage; Wolfcamp,</b>
Property Code	Property Name <b>PUDGE FEDERAL COM</b>	Well Number <b>904H</b>
OGRID No. <b>229137</b>	Operator Name <b>COG OPERATING LLC</b>	Ground Level Elevation <b>2,925.93'</b>
Surface Owner: <input type="checkbox"/> State <input type="checkbox"/> Fee <input type="checkbox"/> Tribal <input checked="" type="checkbox"/> Federal		Mineral Owner: <input type="checkbox"/> State <input checked="" type="checkbox"/> Fee <input type="checkbox"/> Tribal <input checked="" type="checkbox"/> Federal

## Surface Location

UL <b>N</b>	Section <b>31</b>	Township <b>25 S</b>	Range <b>29 E</b>	Lot	Ft. from N/S <b>469' FSL</b>	Ft. from E/W <b>2,384' FWL</b>	Latitude <b>32.080234</b>	Longitude <b>-104.024428</b>	County <b>EDDY</b>
----------------	----------------------	-------------------------	----------------------	-----	---------------------------------	-----------------------------------	------------------------------	---------------------------------	-----------------------

## Bottom Hole Location

UL <b>O</b>	Section <b>7</b>	Township <b>26 S</b>	Range <b>29 E</b>	Lot	Ft. from N/S <b>200' FSL</b>	Ft. from E/W <b>2,317' FEL</b>	Latitude <b>32.050421</b>	Longitude <b>-104.022409</b>	County <b>EDDY</b>
----------------	---------------------	-------------------------	----------------------	-----	---------------------------------	-----------------------------------	------------------------------	---------------------------------	-----------------------

Dedicated Acres <b>640</b>	Infill or Defining Well <b>Infil</b>	Defining Well API <b>Pending</b>	Overlapping Spacing Unit (Y/N) <b>N</b>	Consolidation Code
Order Numbers.			Well setbacks are under Common Ownership: <input checked="" type="checkbox"/> Yes <input type="checkbox"/> No	

## Kick Off Point (KOP)

UL <b>N</b>	Section <b>31</b>	Township <b>25 S</b>	Range <b>29 E</b>	Lot	Ft. from N/S <b>469' FSL</b>	Ft. from E/W <b>2,384' FWL</b>	Latitude <b>32.080234</b>	Longitude <b>-104.024428</b>	County <b>EDDY</b>
----------------	----------------------	-------------------------	----------------------	-----	---------------------------------	-----------------------------------	------------------------------	---------------------------------	-----------------------

## First Take Point (FTP)

UL <b>B</b>	Section <b>6</b>	Township <b>26 S</b>	Range <b>29 E</b>	Lot	Ft. from N/S <b>330' FNL</b>	Ft. from E/W <b>2,317' FEL</b>	Latitude <b>32.078038</b>	Longitude <b>-104.022519</b>	County <b>EDDY</b>
----------------	---------------------	-------------------------	----------------------	-----	---------------------------------	-----------------------------------	------------------------------	---------------------------------	-----------------------

## Last Take Point (LTP)

UL <b>O</b>	Section <b>7</b>	Township <b>26 S</b>	Range <b>29 E</b>	Lot	Ft. from N/S <b>330' FSL</b>	Ft. from E/W <b>2,317' FEL</b>	Latitude <b>32.050778</b>	Longitude <b>-104.022417</b>	County <b>EDDY</b>
----------------	---------------------	-------------------------	----------------------	-----	---------------------------------	-----------------------------------	------------------------------	---------------------------------	-----------------------

Unitized Area or Area of Uniform Interest <b>CO</b>	Spacing Unit Type <input checked="" type="checkbox"/> Horizontal <input type="checkbox"/> Vertical	Ground Floor Elevation: <b>2925.9</b>
--	--	--

## OPERATOR CERTIFICATIONS

I hereby certify that the information contained herein is true and complete to the best of my knowledge and belief, and, if the well is a vertical or directional well, that this organization either owns a working interest or unleased mineral interest in the land including the proposed bottom hole location or has a right to drill this well at this location pursuant to a contract with an owner of a working interest or unleased mineral interest, or to a voluntary pooling agreement or a compulsory pooling order heretofore entered by the division.

If this well is a horizontal well, I further certify that this organization has received the consent of at least one lessee or owner of a working interest or unleased mineral interest in each tract (in the target pool or formation) in which any part of the well's completed interval will be located or obtained a compulsory pooling order from the division.


Signature  
**Mayte Reyes** Date  
**9/17/202**

Printed Name  
**Mayte**

Email Address  
**mayte.x.reyes@conocophillips.c**

## SURVEYOR CERTIFICATIONS

I hereby certify that the well location shown on this plat was plotted from field notes of actual surveys made by me or under my supervision, and that the same is true and correct to the best of my belief.



Date: 8/16/2024

Signature and Seal of Professional Surveyor

Certificate Number  
**12177**

Date of Survey  
**8/16/2024**

Note: No allowable will be assigned to this completion until all interests have been consolidated or a non-standard unit has been approved by the division.

**EXHIBIT A-3****ACREAGE DEDICATION PLATS**

This grid represents a standard section. You may superimpose a non-standard section, or larger area, over this grid. Operators must outline the dedicated acreage in a red box, clearly show the well surface location and bottom hole location, if it is directionally drilled, with the dimensions from the section lines in the cardinal directions. If this is a horizontal wellbore show on this plat the location of the First Take Point and Last Take Point, and the point within the Completed interval (other than the First Take Point or Last Take Point) that is closest to any outer boundary of the tract.

Surveyors shall use the latest United States government survey or dependent resurvey. Well locations will be in reference to the New Mexico Principal Meridian. If the land is not surveyed, contact the OCD Engineering Bureau. Independent subdivision surveys will not be acceptable.

**SURFACE HOLE LOCATION  
& KICK-OFF POINT**  
469' FSL & 2,384' FWL  
ELEV. = 2,925.93'  
NAD 83 X = 637,011.18'  
NAD 83 Y = 393,063.26'  
NAD 83 LAT = 32.080234°  
NAD 83 LONG = -104.024428°

**PENETRATION POINT 1**  
435' FSL & 2,317' FEL  
NAD 83 X = 637,604.07'  
NAD 83 Y = 393,030.95'  
NAD 83 LAT = 32.080140°  
NAD 83 LONG = -104.022514°

**FIRST TAKE POINT**  
330' FNL & 2,317' FEL  
NAD 83 X = 637,604.66'  
NAD 83 Y = 392,265.95'  
NAD 83 LAT = 32.078038°  
NAD 83 LONG = -104.022519°

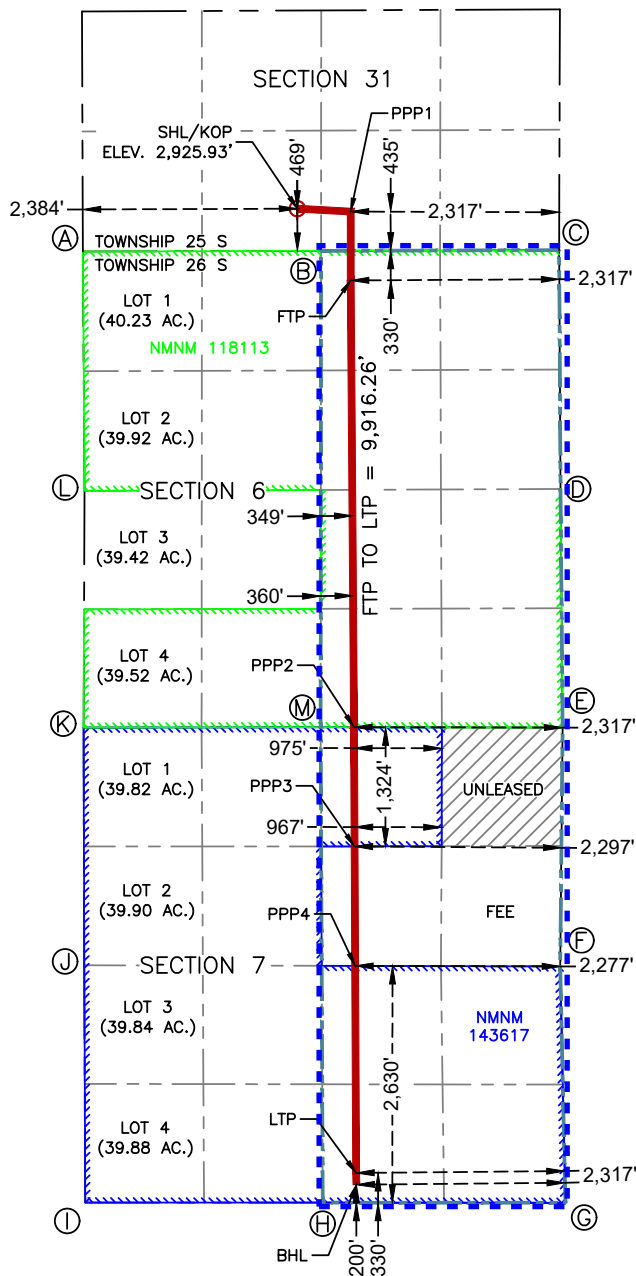
**PENETRATION POINT 2**  
0' FNL & 2,317' FEL  
NAD 83 X = 637,641.46'  
NAD 83 Y = 387,302.10'  
NAD 83 LAT = 32.064392°  
NAD 83 LONG = -104.022447°

**PENETRATION POINT 3**  
1,324' FNL & 2,297' FEL  
NAD 83 X = 637,647.70'  
NAD 83 Y = 385,977.78'  
NAD 83 LAT = 32.060751°  
NAD 83 LONG = -104.022439°

**PENETRATION POINT 4**  
2,630' FSL & 2,277' FEL  
NAD 83 X = 637,653.95'  
NAD 83 Y = 384,650.06'  
NAD 83 LAT = 32.057102°  
NAD 83 LONG = -104.022431°

**LAST TAKE POINT**  
330' FSL & 2,317' FEL  
NAD 83 X = 637,664.79'  
NAD 83 Y = 382,349.88'  
NAD 83 LAT = 32.050778°  
NAD 83 LONG = -104.022417°

**BOTTOM HOLE LOCATION**  
200' FSL & 2,317' FEL  
NAD 83 X = 637,667.68'  
NAD 83 Y = 382,219.88'  
NAD 83 LAT = 32.050421°  
NAD 83 LONG = -104.022409°

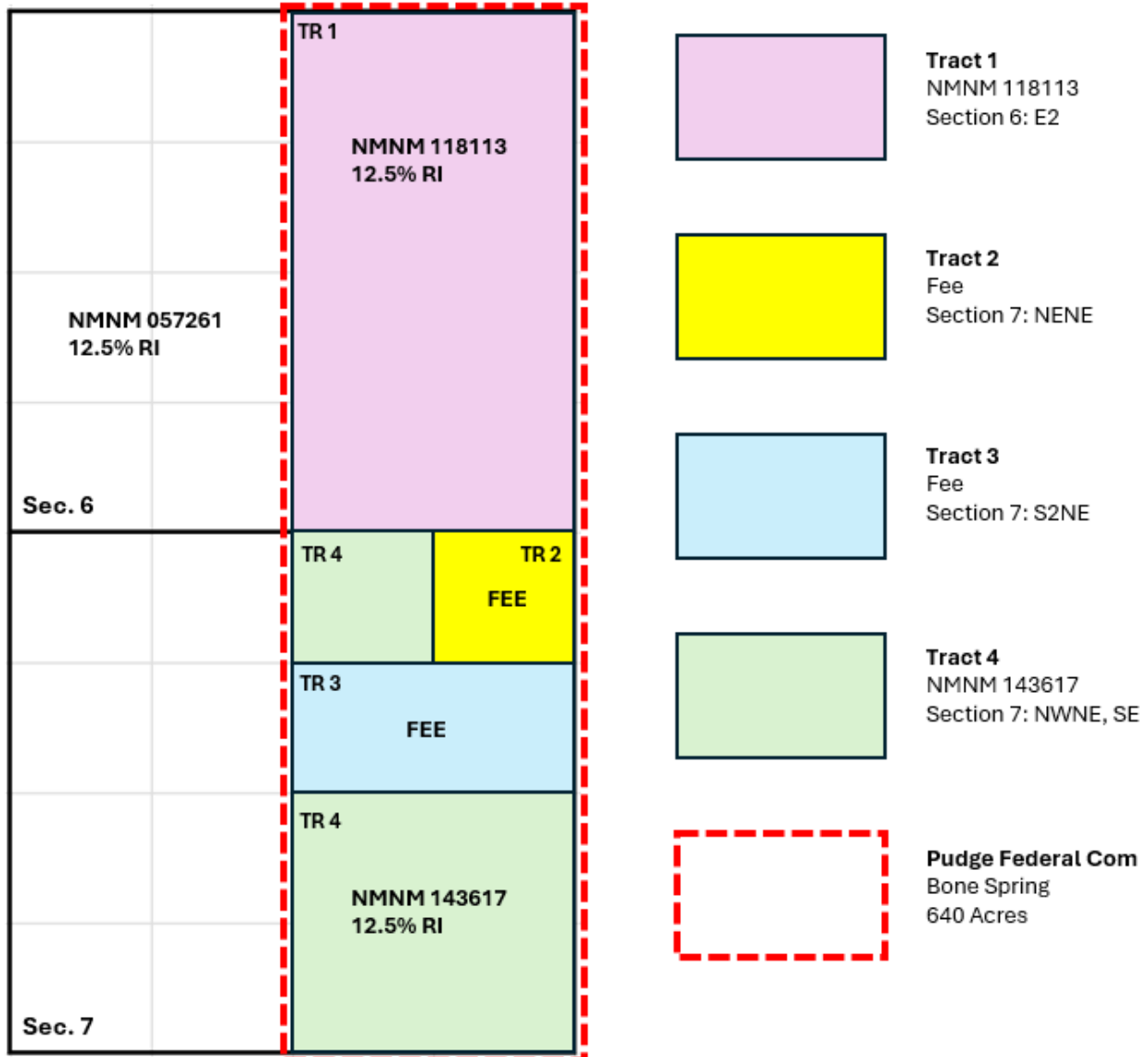


CORNER COORDINATES NEW MEXICO EAST - NAD 83	
A - IRON PIPE W/ BRASS CAP	N:392,587.40' E:634,628.88'
B - IRON PIPE W/ BRASS CAP	N:392,595.01' E:637,274.88'
C - IRON PIPE W/ BRASS CAP	N:392,602.51' E:639,919.75'
D - IRON PIPE W/ BRASS CAP	N:389,949.16' E:639,935.13'
E - ALUM CAP STAMPED "FPMG NF COR"	N:387,298.24' E:639,958.45'
F - IRON PIPE W/ BRASS CAP	N:384,644.57' E:639,931.43'
G - CALCULATED CORNER	N:382,018.12' E:639,989.46'
H - IRON PIPE W/ BRASS CAP	N:382,020.16' E:637,293.83'
I - IRON PIPE W/ BRASS CAP	N:382,021.49' E:634,655.20'
J - IRON PIPE W/ BRASS CAP	N:384,657.31' E:634,644.78'
K - IRON PIPE W/ BRASS CAP	N:387,296.87' E:634,636.57'
L - IRON PIPE W/ BRASS CAP	N:389,926.78' E:634,647.65'
M - 1/2" IRON ROD	N:387,302.85' E:637,270.53'

# EXHIBIT A-4

## Pudge Federal Com (Wolfcamp)

### E2 Section 6 & 7, T26S-R29E, NMPM, Eddy County, New Mexico



**EXHIBIT A-5**

## Pudge Federal Com (Wolfcamp)

## E2 Section 6 & 7, T26S-R29E, NMPM, Eddy County, New Mexico

		TR 1			Tract 1 NMNM 118113 Section 6: E2
		NMNM 118113 12.5% RI			Lessee: COG Operating LLC - 47.500000%
					Concho Oil & Gas LLC - 2.500000%
					Contango Resources, Inc. - 50.000000%
					Op. Rights: COG Operating LLC - 97.500000%
					Concho Oil & Gas LLC - 2.500000%
					ORRI: Nestegg Energy Corporation .250000%
					Contango AgentCo Onshore, Inc. 1.500000%
					Devon Energy Production Company, L.P. 1.580000%
					Tract 2 Fee Section 7: NENE
					Lessee/Op. Rights: COG Operating LLC - 100.000000%
					Tract 3 Fee Section 7: S2NE
					Lessee/Op. Rights: COG Operating LLC - 96.111111%
					Concho Oil & Gas LLC - 2.500000%
					Marathon Oil Permian LLC - 1.388889%
					ORRI: Debra Kay Primera .041675%
					Robert Mitchell Raindl .072913%
					Ricky Don Raindl .041663%
					Tommy Lynn Fort .041663%
					Mitchel E. Cheney Family Irrevocable Trust .337891%
					Elizabeth L. Cheney Irrevocable Trust .337891%
					Ratified ORRI .988281%
					NPRI: Wayne A. Bissett and Laura Bissett .078125%
					Suzanne B. Koch .390625%
					Kemp Smith, LLP .101563%
					George Poage III .069063%
					George Thompson .041498%
					Camie Wade .005860%
					Ratified NPRI .266391%
					Tract 4 NMNM 143617 Section 7: NWNE, SE
					Lessee: Marathon Oil Permian, LLC - 100.000000%
					Operating Rights: COG Operating LLC - 100.000000%
					ORRI: Marathon Oil Permian, LLC - 7.500000%

**RECAPITULATION**

COG Operating LLC	98.263889%
COG Operating LLC	1.56200%
Marathon Oil Permian LLC	.173611%
<b>TOTAL:</b>	<b>100.00%</b>



**EXHIBIT A-6**

## RATIFICATION OF FEDERAL COMMUNITIZATION AGREEMENT & DESIGNATION OF POOLED UNIT

**PUDGE FEDERAL COM (WOLFCAMP) UNIT**  
**E2 of Sections 6 & 7, T26S-R29E**  
**Eddy County, New Mexico**  
**Limited to the Bone Spring Formation**

STATE OF NEW MEXICO )  
COUNTY OF EDDY )

**COG OPERATING LLC**, as Operator, has executed (i) a Federal Communitization Agreement (“Federal CA”), effective as of the date of the Federal CA or from the onset of production of communitized substances, whichever is earlier, and (ii) a Designation of Pooled Unit (“DPU”), designating the Pudge Federal Com (Wolfcamp) Unit (“Unit”), effective as of the date of first production from the Unit, or from the date operations are commenced anywhere on the Unit, whichever is earlier, and pooling and combining the oil and gas leases set forth therein, insofar as they cover the 640.00 acre communitized area comprised of the East Half (E/2) of Sections 6 & 7, T26S-R29E, Eddy County, New Mexico, limited to the Wolfcamp formation.

<<Party>>, whose address is <<Address>>, <<City>>, <<State>>, <<Zip>>, is an owner of an interest located in the Unit referenced above.

<<Party>>, desires to adopt, ratify and confirm the Federal CA and DPU, and any future amendments thereof, insofar as it covers its right, title, and interest in and to the oil and gas leases and the lands included in the Unit.

In consideration of the premises <<Party>>, does hereby adopt, ratify and confirm the above-described Federal CA and DPU, and any future amendments thereof, insofar as it covers its right, title and interest in the oil and gas leases and the lands included in the Unit, and agrees that his/her/its interest is subject to all of the terms and provisions therein.

This Ratification is effective as of the earliest effective date of the above-referenced Federal CA and/or DPU, as set forth therein.

<<Party>>

By: \_\_\_\_\_

Name: \_\_\_\_\_

Title:

STATE OF \_\_\_\_\_ )  
 ) ss.  
COUNTY OF \_\_\_\_\_ )

This instrument was acknowledged before me on the \_\_\_\_\_ day of \_\_\_\_\_, 2025,  
by \_\_\_\_\_, as \_\_\_\_\_  
of <<Party>>.

Notary Public - State of



**EXHIBIT A-7****Pudge Federal Com (Wolfcamp)****E2 Section 6 & 7, T26S-R29E, NMPM, Eddy County, New Mexico**

Int Type	Party	Tract	DATE RATIFICATION MAILED
<b>ORRI</b>	Nestegg Energy Corporation	1	4/29/2025
	Contango AgentCo Onshore, Inc.	1	4/29/2025
	Devon Energy Production Company, LP	1	4/29/2025
	Penasco Petroleum LLC	3	4/29/2025
	Rolla R. Hinkle, III, whose wife is Rosemary H. Hinkle	3	4/29/2025
	Debra Kay Primera, separate property	3	4/29/2025
	Robert Mitchell Raindl, separate property	3	4/29/2025
	Ricky Don Raindl, separate property	3	4/29/2025
	Tommy Lynn Fort, separate property	3	4/29/2025
	Wing Resources VII, LLC	3	4/29/2025
	Alexander K. Cheney, as Trustee of the Mitchel E. Cheney Family Irrevocable Trust dated Effective July 9, 2021	3	4/29/2025
	Elizabeth L. Cheney, as Trustee of the Elizabeth L. Cheney Irrevocable Trust dated effective December 31, 2020	3	4/29/2025
	Lynn C. Charuk and Grace Charuk, husband and wife	3	4/29/2025
			2nd Attempt - 5/28/2025
<b>NPRI</b>	John M. Fowlkes, whose wife is Lauren M. Fowlkes	3	4/29/2025
	Wayne A. Bissett and Laura Bissett, his wife	3	4/29/2025
	Buckhorn Minerals IV, LP	3	4/29/2025
			4/29/2025
	Suzanne B. Koch, sole and separate property	3	2nd Attempt - 5/28/2025
	Kemp Smith, LLP	3	4/29/2025
	George Poage III, , whose wife is Nicole F. Poage	3	4/29/2025
			4/29/2025
	David Kerby, whose wife is Rebecca Kerby	3	2nd Attempt - 5/28/2025
	George Thompson, whose wife is Shirley Thompson	3	4/29/2025
	Camie Wade, whose husband is Matthew Wade	3	4/29/2025

<b>PARTY</b>	<b>SIGNED RATIFICATION</b>
--------------	----------------------------

**EXHIBIT B**

**STATE OF NEW MEXICO  
DEPARTMENT OF ENERGY, MINERALS AND NATURAL RESOURCES  
OIL CONSERVATION DIVISION**

**APPLICATION OF COG OPERATING LLC  
FOR COMPULSORY POOLING,  
EDDY COUNTY, NEW MEXICO**

**CASE NO. 25476**

**SELF-AFFIRMED STATEMENT  
OF JESSICA PONTIFF**

1. I am a geologist for ConocoPhillips, parent company of COG Operating LLC ("COG"). I am over 18 years of age, have personal knowledge of the matters addressed herein, and am competent to provide this Self-Affirmed Statement. I have previously qualified and testified before the New Mexico Oil Conservation Division ("Division") as an expert in geological matters.

2. I am familiar with the geological matters that pertain to the above-referenced case.

3. **Exhibit B-1** consists of location maps for the proposed Wolfcamp A and Wolfcamp C horizontal spacing units ("Unit"), comprised of the E/2 of Section 6 and 7, Township 26 South, Range 29 East, N.M.P.M., being 640 acres more or less. The approximate wellbore paths for the proposed **Pudge Federal Com 701H, 702H, and 901H-904H Wells** ("Pudge Wells") wells are represented by dashed lines. Existing producing wells in the targeted intervals are represented by solid lines.

4. **Exhibit B-2** consists of subsea structure maps for the Wolfcamp A and Wolfcamp C formation that are representative of the targeted intervals for the proposed Pudge Wells. The

**EXHIBIT B**

data points are indicated by green crosses. The approximate wellbore paths of the Pudge Wells are depicted by red or brown dashed lines. The maps demonstrate that both formations are dipping to the east in this area. I do not observe any faulting, pinch-outs, or geologic impediments to developing the targeted intervals with horizontal wells.

5. **Exhibit B-3** consists of cross section maps that identify wells penetrating the targeted intervals used to construct a structural cross-section from A to A'. I used these well logs because they penetrate the targeted intervals, are of good quality, and are representative of the geology in the area.

6. **Exhibit B-4** consists of stratigraphic cross-sections using the representative wells identified on Exhibit B-3. It contains gamma ray, resistivity and porosity logs. The proposed landing zones for the Pudge Wells are labeled on the exhibit. This cross-section demonstrates the targeted intervals are continuous across the Unit.

7. In my opinion, the standup orientation for the proposed Pudge Wells and existing wells is appropriate due to the geologic stress and consistent with existing development in this area.

8. Based on my geologic study of the area, the targeted intervals underlying the Unit is suitable for development by horizontal wells and the tracts comprising the Unit will contribute more or less equally to the production of the Pudge Wells.

9. In my opinion, the granting of COG's application will serve the interests of conservation, the protection of correlative rights, and the prevention of waste.

10. The attached exhibits were either prepared by me or under my supervision or were compiled from company business records.

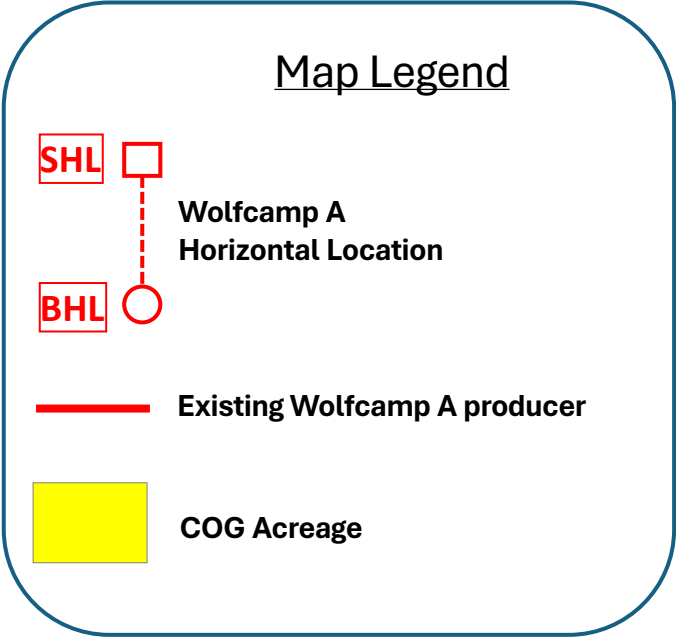
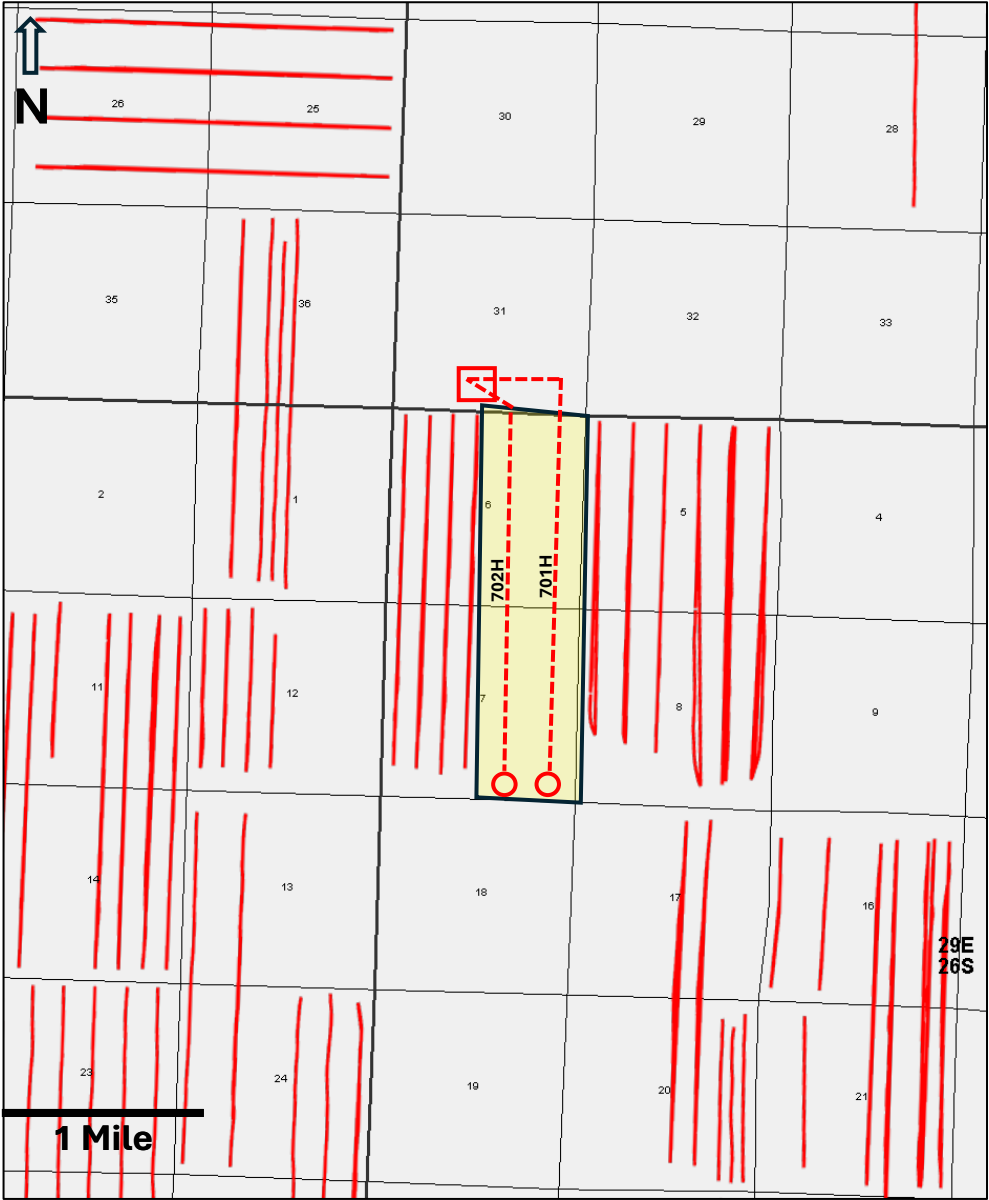
**EXHIBIT B**

11. I understand this Self-Affirmed Statement will be used as written testimony in this case. I affirm my testimony above is true and correct and is made under penalty of perjury under the laws of the State of New Mexico. My testimony is made as of the date identified next to my signature below.

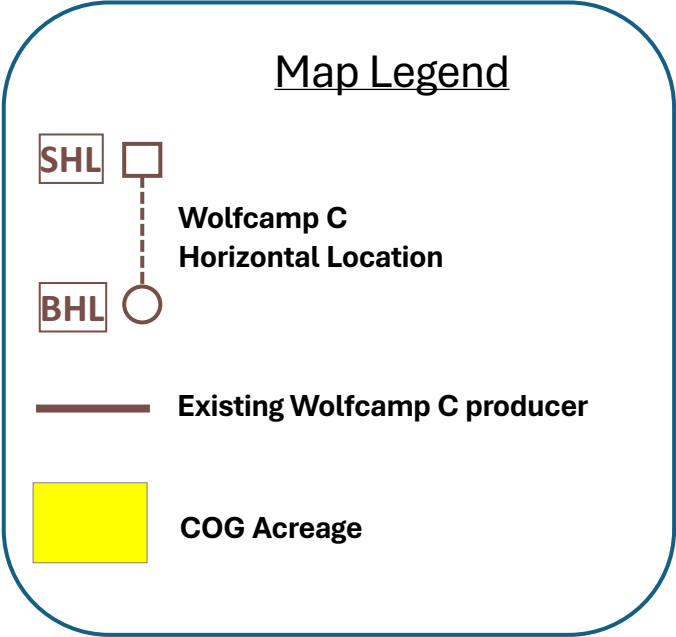
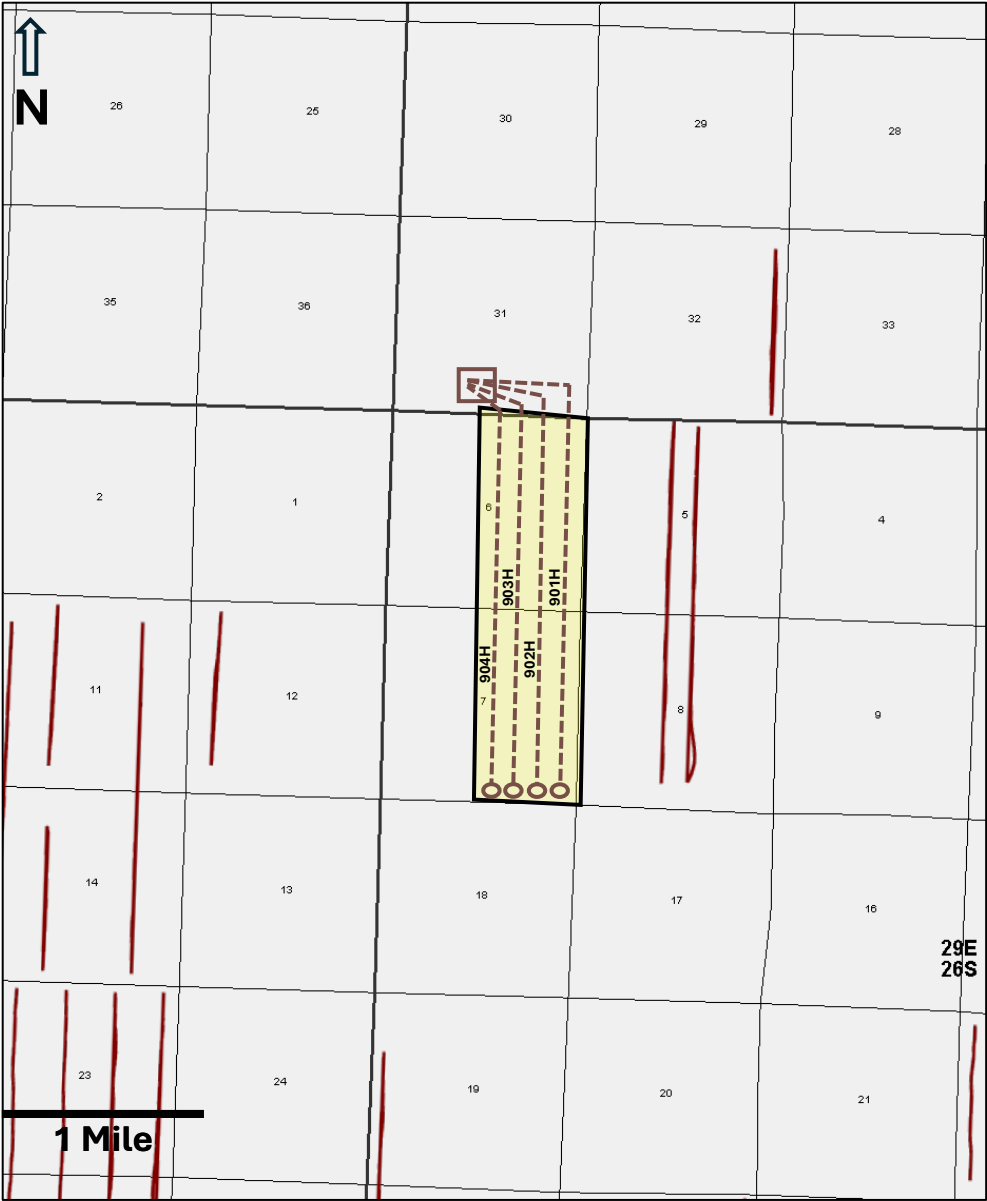
DATE: July 29, 2025

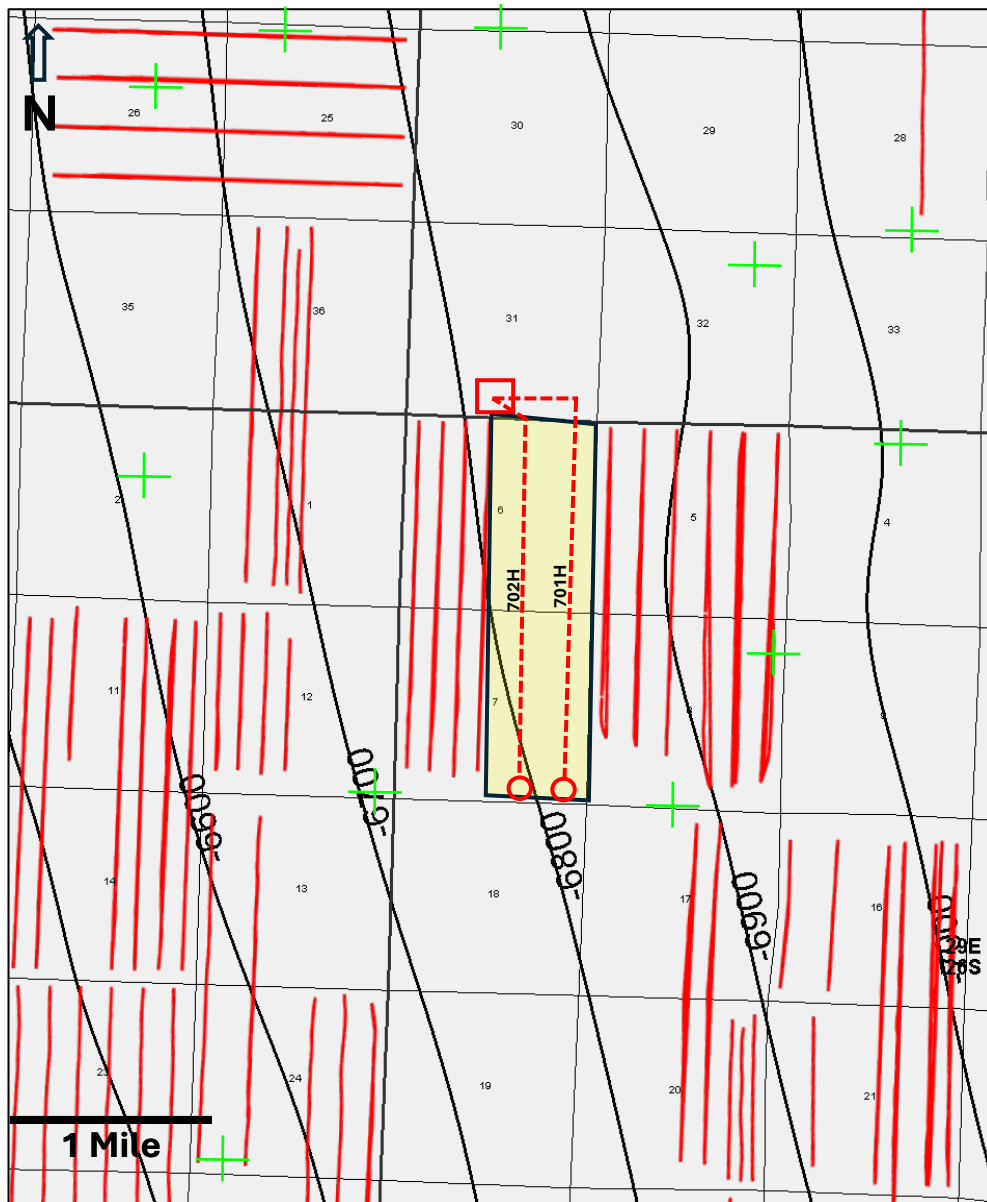
  
JESSICA L. PONTIFF







**EXHIBIT B-1**  
Location Map  
Pudge 701H and 702H



**EXHIBIT B-1**  
Location Map  
Pudge 901H-904H



**EXHIBIT B-2****Structure Map****Pudge 701H and 702H: Top of Wolfcamp A****Map Legend**

- SHL**  Wolfcamp A Horizontal Location
- BHL** 
-  Existing Wolfcamp A producer
-  Top of Wolfcamp A structure  
Subsea Structure Map  
CI: 100'
-  Structural Data Point
-  COG Acreage



**EXHIBIT B-2**  
Structure Map  
Pudge 901H-904H: Top of Wolfcamp C

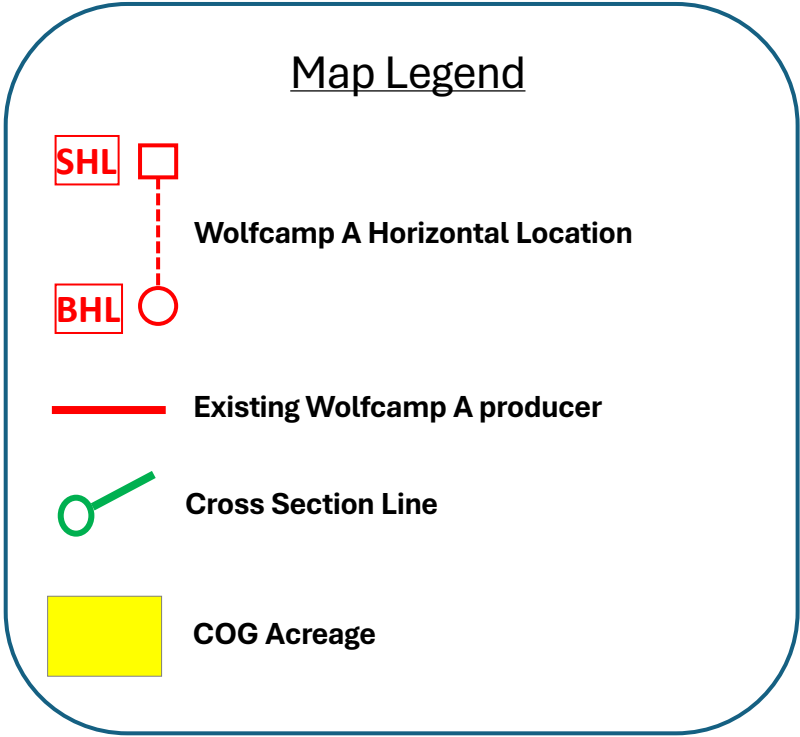
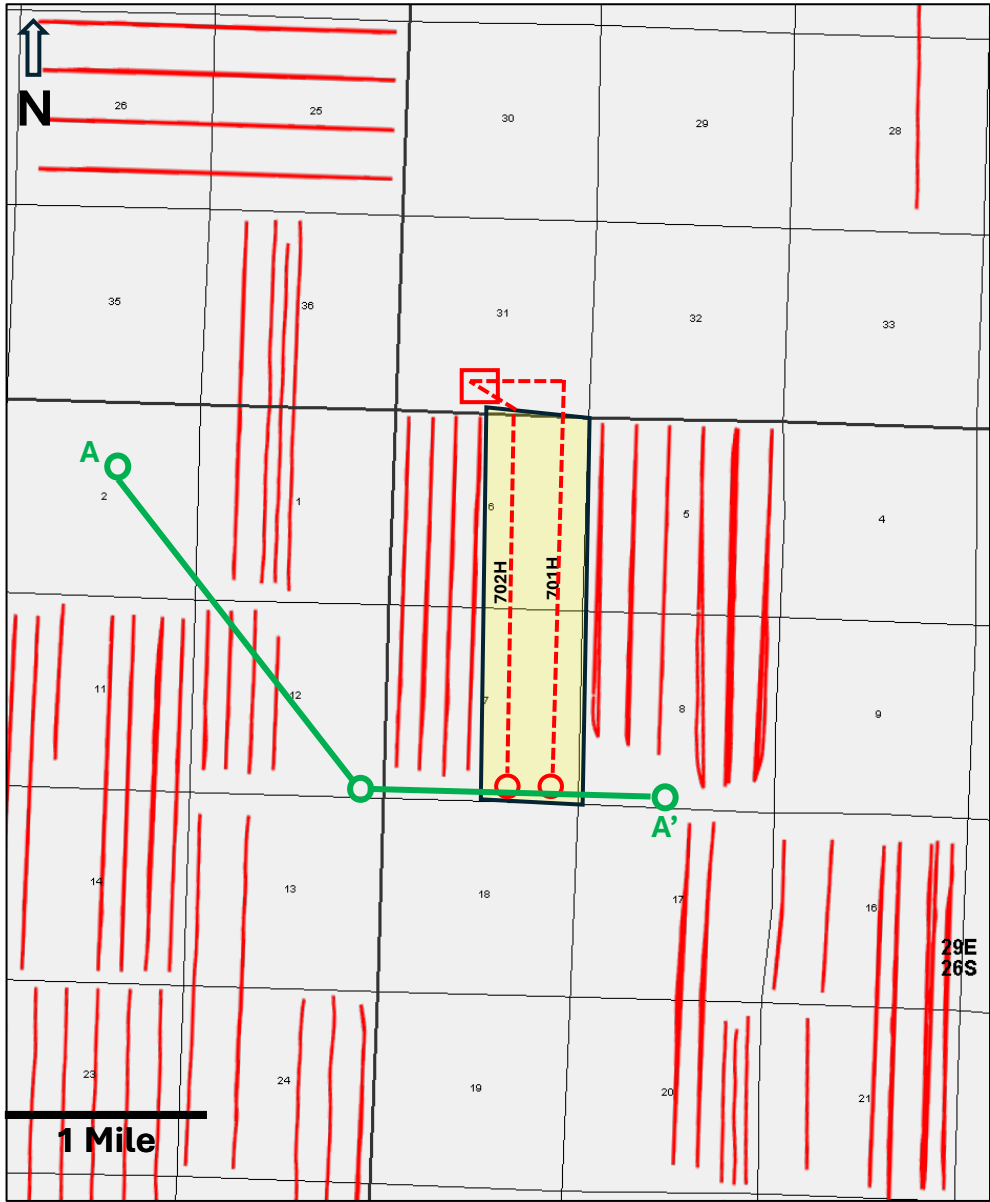


**Map Legend**

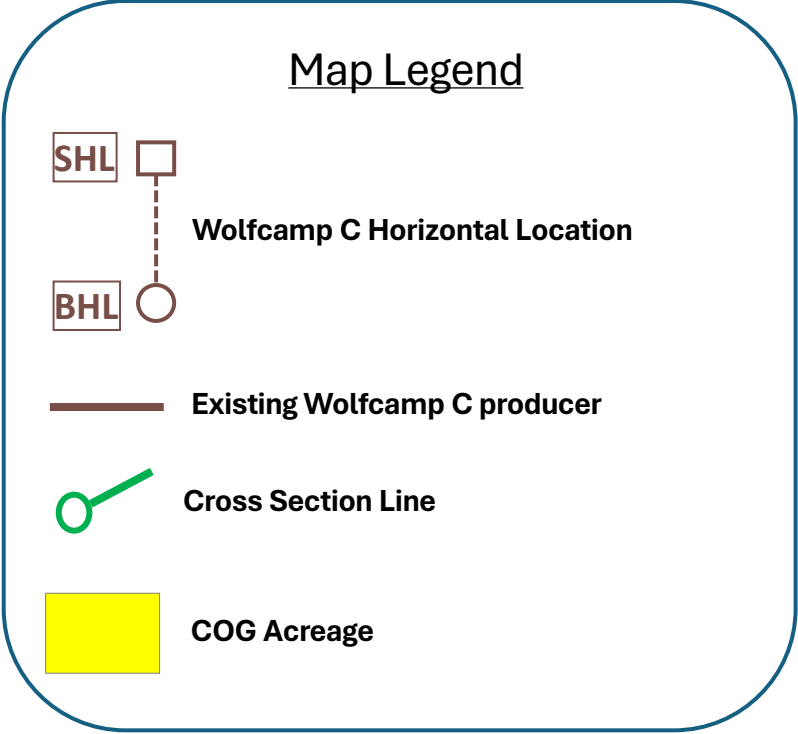
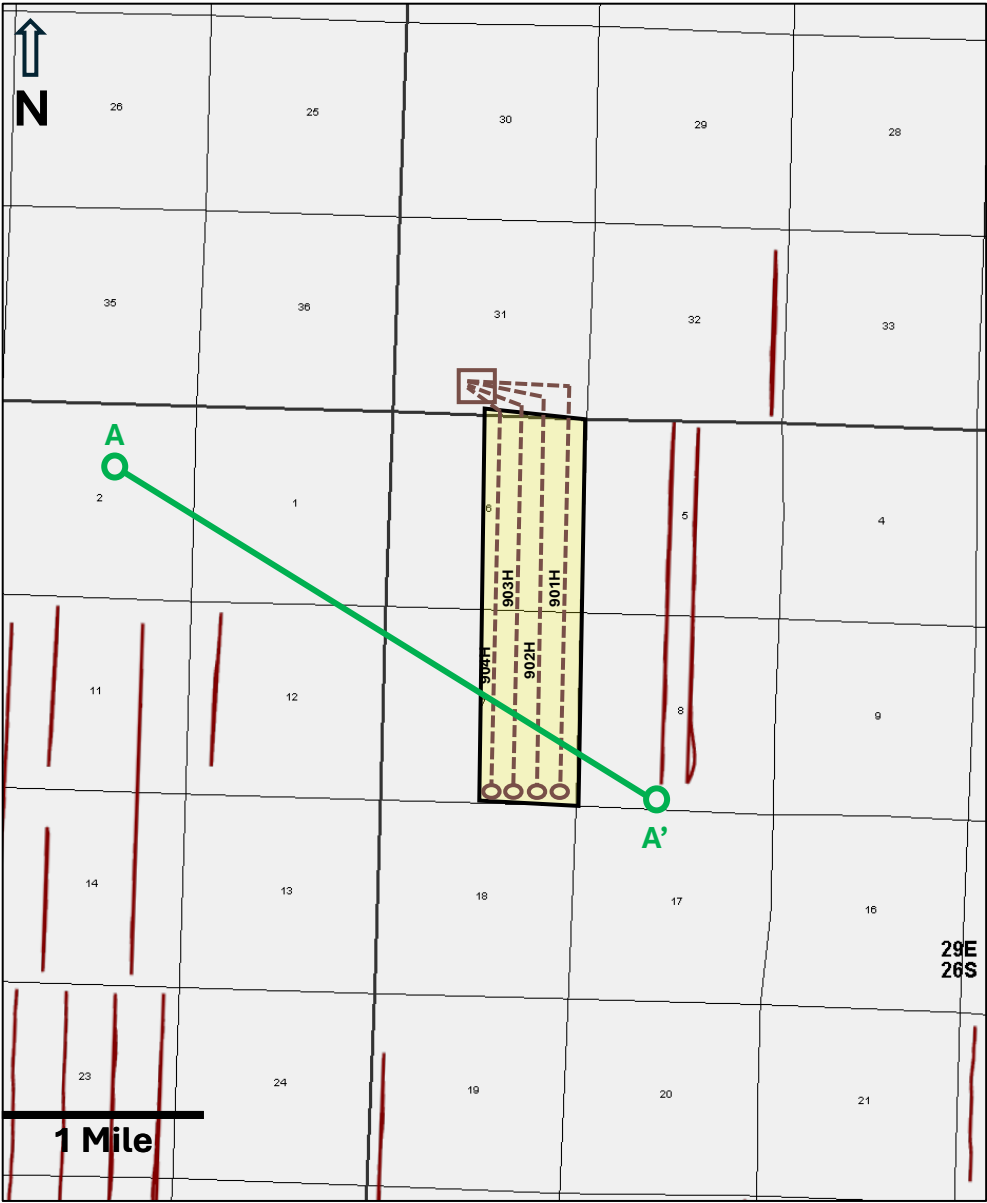
- SHL** Wolfcamp C Horizontal Location
- BHL** Wolfcamp C Horizontal Location
- Existing Wolfcamp C producer
- Top of Wolfcamp C structure  
Subsea Structure Map  
CI: 100'
- Structural Data Point
- COG Acreage



**EXHIBIT B-3**  
Cross-Section Map  
Pudge 701H and 702H



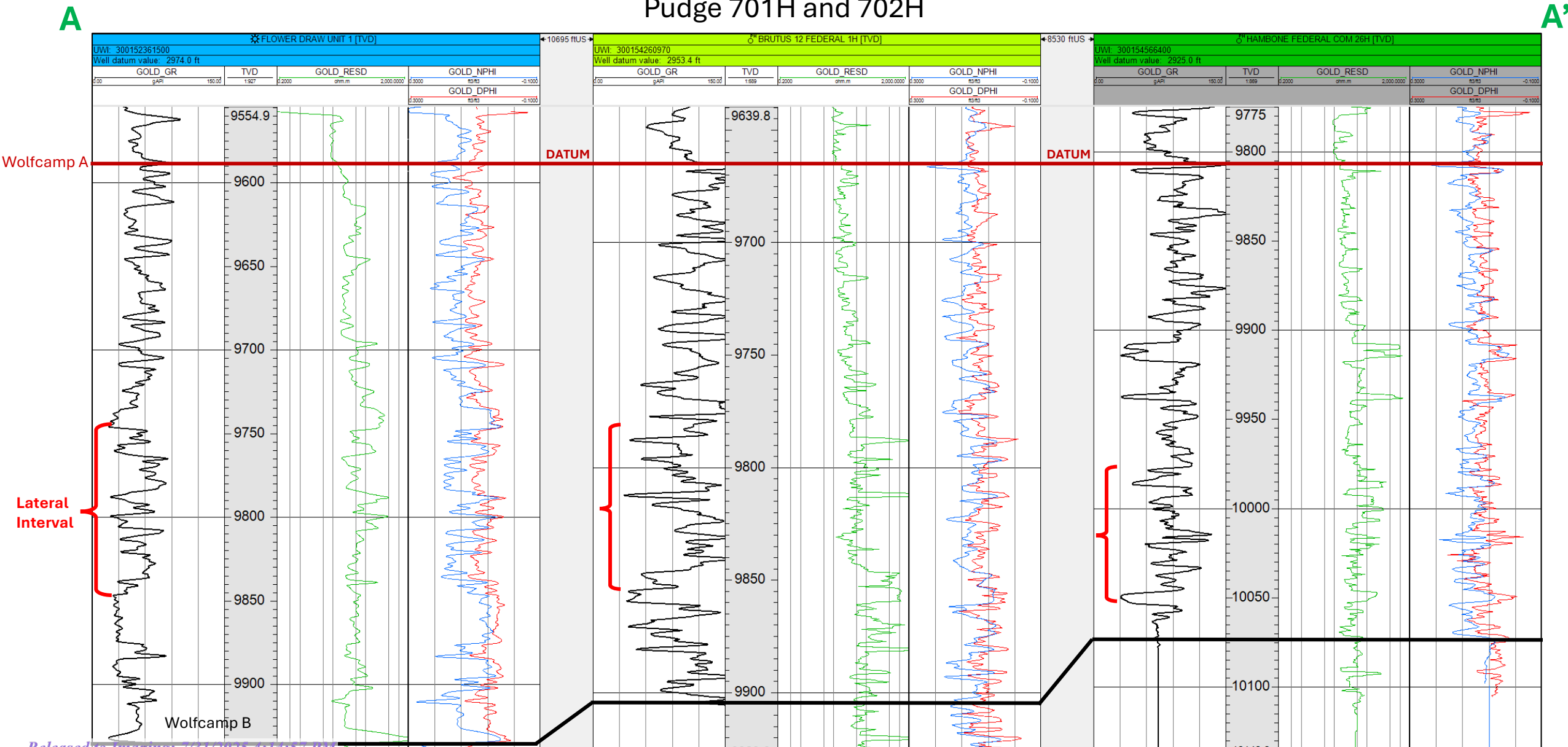
**EXHIBIT B-3**  
Cross-Section Map  
Pudge 901H-904H



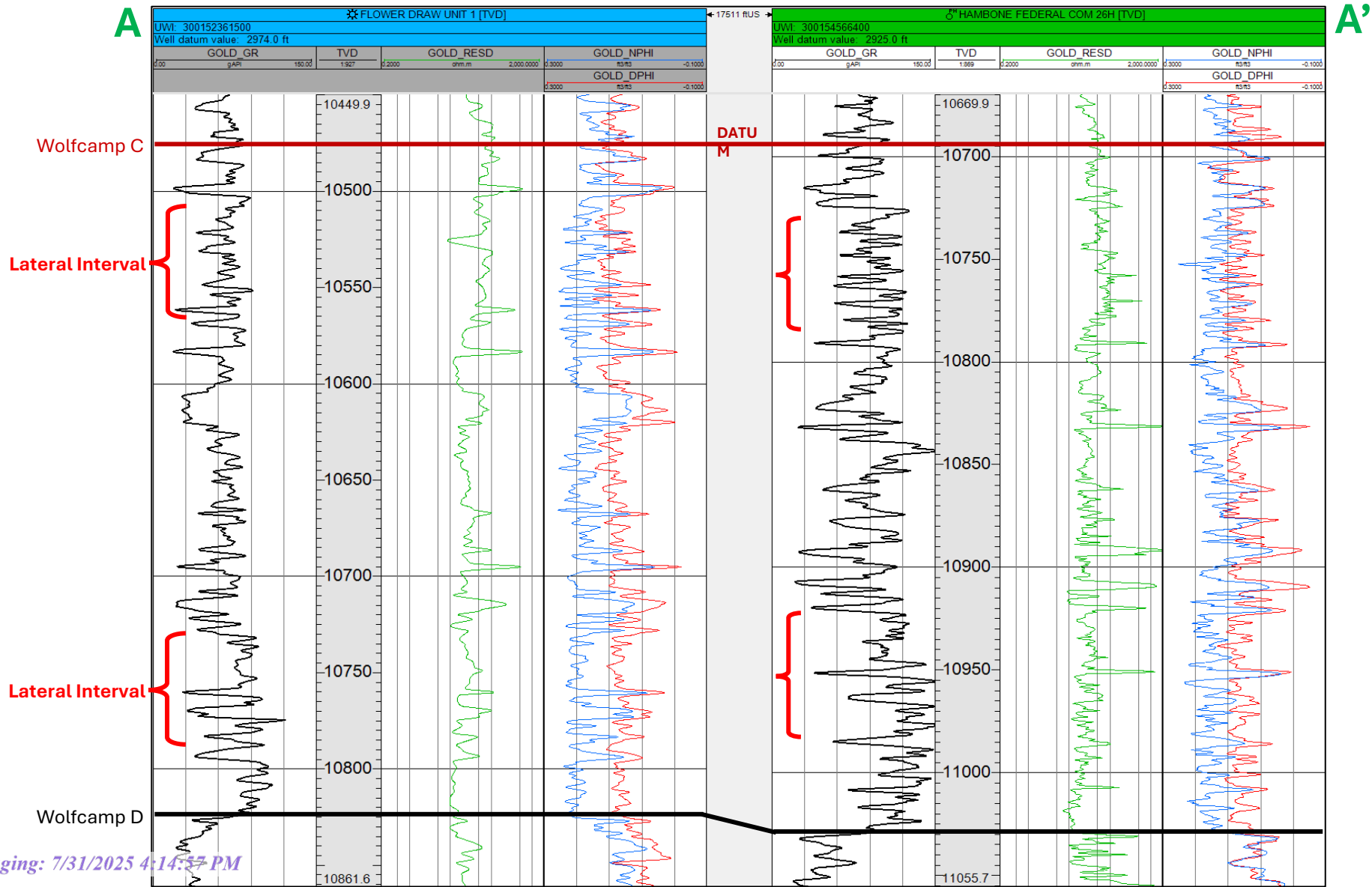
# EXHIBIT B-4

## Stratigraphic Cross Section A-A'

### Pudge 701H and 702H



**EXHIBIT B-4**  
**Stratigraphic Cross Section A-A'**  
**Pudge 901H-904H:**



## EXHIBIT C

STATE OF NEW MEXICO  
ENERGY, MINERALS AND NATURAL RESOURCES DEPARTMENT  
OIL CONSERVATION DIVISION

APPLICATION OF COG OPERATING LLC  
FOR COMPULSORY POOLING  
EDDY COUNTY, NEW MEXICO

CASE NO. 25476

**SELF AFFIRMED STATEMENT OF ANN COX TRIPP**

1. I, Ann Cox Tripp, am attorney in fact and authorized representative of COG Operating LLC, the Applicant herein.
2. I am familiar with the Notice Letter to interested parties attached as **Exhibit C-1**, and caused the Notice Letters, along with the Application in this case, sent to the parties set out in the Chart attached as **Exhibit C-2**.
3. The Notice Letter Chart in **Exhibit C-2** also provides the date each Notice Letter was sent and the date each return was received or the status of delivery as reported by the United States Postal Service as of July 30, 2025.
4. Copies of the certified mail return receipts (i.e., the green cards) and white slips are attached collectively as **Exhibit C-3** as supporting documentation for proof of mailing and the information provided in **Exhibit C-2**.
5. On July 22, 2025, I caused a notice to be published in the Carlsbad Current Argus. An Affidavit of Publication from the Legal Clerk of the Carlsbad Current Argus, along with a copy of the notice publication, is attached as **Exhibit C-4**.
6. I understand this Self-Affirmed Statement will be used as written testimony in the subject case. I affirm that my testimony above is true and correct and is made under penalty of

## EXHIBIT C

perjury under the laws of the State of New Mexico. My testimony is made as of the date  
handwritten next to my signature below.

DATE: July 31, 2025



ANN COX TRIPP



hinklelawfirm.com

HINGLE SHANOR LLP

ATTORNEYS AT LAW

P.O. BOX 10

ROSWELL, NEW MEXICO 88202

505-622-6510 (FAX) 575-632-9223

WRITER:  
Ann Cox Tripp, Partner  
atripp@hinklelawfirm.com

July 3, 2025

**VIA CERTIFIED MAIL**  
**RETURN RECEIPT REQUESTED**

**TO ALL PARTIES ENTITLED TO NOTICE**

**Re: Case No. 25476 – Applications of COG Operating LLC for Compulsory Pooling, Eddy County, New Mexico**

To whom it may concern:

This letter is to advise you that the enclosed application was filed with the New Mexico Oil Conservation Division. The hearing will be conducted on August 7, 2025, beginning at 8:15 a.m.

The hearing will be conducted in a hybrid fashion, both in-person at the Energy, Minerals, Natural Resources Department, Wendell Chino Building, Pecos Hall, 1220 South St. Francis Drive, 1st Floor, Santa Fe, NM 87505 and via the WebEx virtual meeting platform. To participate virtually, see the instructions posted on the OCD Hearings website: <https://www.emnrd.nm.gov/oed/hearing-info/>. You are not required to attend this hearing, but as an owner of an interest that may be affected by this application, you may appear and present testimony. Failure to appear at that time and become a party of record will preclude you from challenging the matter at a later date.

Pursuant to Division Rule 19.15.4.13.B, a party who intends to present evidence at the hearing shall file a pre-hearing statement and serve copies on other parties, or the attorneys of parties who are represented by counsel, at least four business days in advance of a scheduled hearing, but in no event later than 5:00 p.m. Mountain Time, on the Thursday preceding the scheduled hearing date. The statement must be submitted through the OCD E-Permitting system (<https://wwwapps.emnrd.nm.gov/oed/oedpermitting/>) or via e-mail to [oed.hearings@emnrd.nm.gov](mailto:oed.hearings@emnrd.nm.gov) and should include: the names of the parties and their attorneys, a concise statement of the case, the names of all witnesses the party will call to testify at the hearing, the approximate time the party will need to present its case, and identification of any procedural matters that are to be resolved prior to the hearing.

PO BOX 10  
ROSWELL, NEW MEXICO 88202  
(575) 622-6510  
FAX (575) 623-9332

7601 JEFFERSON ST NE · SUITE 180  
ALBUQUERQUE, NEW MEXICO 87109  
505-858-8320  
(FAX) 505-858-8321

PO BOX 2068  
SANTA FE, NEW MEXICO 87504  
(505) 982-4554  
FAX (505) 982-8623



All Parties Entitled to Notice

July 3, 2025

Page 2

If you have any questions about this application, please contact Jeffrey Stout at ConocoPhillips (432-818-1372), [jeff.s.stout@conocophillips.com](mailto:jeff.s.stout@conocophillips.com).

Sincerely,

**HINKLE SHANOR LLP**

/s/ Ann Cox Tripp

Ann Cox Tripp

Enclosure

HINKLE SHANOR LLP

**STATE OF NEW MEXICO  
ENERGY, MINERALS AND NATURAL RESOURCES DEPARTMENT  
OIL CONSERVATION DIVISION**

**APPLICATION OF COG OPERATING LLC  
FOR COMPULSORY POOLING, EDDY  
COUNTY, NEW MEXICO**

**CASE NO. 25476 (PUDGE WC)**

<b>PARTY</b>	<b>NOTICE LETTER SENT</b>	<b>CERT MAIL NO.</b>	<b>RETURN RECEIVED</b>
1836 Royalty Partners, LLC 116 SFM 1187 Aledo, TX 77027	07/03/2025	9589071052701147073466	07/11/2025
Alexander K. Cheney, Trustee The Mitchel E. Cheney Rev. Trust dated 07/09/2021 1000 Speer Blvd., Unit 1428 Denver, CO 80204	07/03/2025	9589071052701147073459	Moving through network-in transit to next facility 07/28/2025
Buckhorn Minerals IV, LP 1885 St. James Place, Ste. 820 Houston, TX 75201	07/03/2025	9589071052701147073442	Delivery attempt – redelivery scheduled for next bus day 07/08/2025
Camie Wade and Matthew Wade 10706 Orlando Ave. Lubbock, TX 76102	07/03/2025	9589071052701147073435	Alert – Forwarded 07/08/2025
Christine Speidel Fowlkes, SSP 416 S. Manzanita Dr. Horizon City TX 77056	07/03/2025	9589071052701147073510	Moving Through Network – in transit to next facility 07/28/2025

**STATE OF NEW MEXICO  
ENERGY, MINERALS AND NATURAL RESOURCES DEPARTMENT  
OIL CONSERVATION DIVISION**

**APPLICATION OF COG OPERATING LLC  
FOR COMPULSORY POOLING, EDDY  
COUNTY, NEW MEXICO**

**CASE NO. 25476 (PUDGE WC)**

<b>PARTY</b>	<b>NOTICE LETTER SENT</b>	<b>CERT MAIL NO.</b>	<b>RETURN RECEIVED</b>
Christopher Clegg Fowlkes, SSP 416 S. Manzanita Dr. Horizon City TX 77056	07/03/2025	9589071052701147073503	Delivery Attempt: Action Needed (left- no authorized recipient avail) 07/26/25
Contango Agentco Onshore, Inc. 3230 Camp Bowie Blvd., Suite 810 Fort Worth, TX 79928	07/03/2025	9589071052701147073077	No status available
Contango Resources LLC 111 E. 5 <sup>th</sup> Street, Suite 300 Fort Worth, TX 79928	07/03/2025	9589071052701147073060	Moving through network to next facility 07/27/2025
Contango Resources LLC 717 Texas Ave., Ste. 2900 Houston, TX 77002	07/03/2025	9589071052701147073176	Delivered – front desk 07/09/2025
Devon Energy Production Company, LP 333 West Sheridan Ave. Oklahoma City, OK 79928	07/03/2025	9589071052701147073497	07/14/2025

**STATE OF NEW MEXICO  
ENERGY, MINERALS AND NATURAL RESOURCES DEPARTMENT  
OIL CONSERVATION DIVISION**

**APPLICATION OF COG OPERATING LLC  
FOR COMPULSORY POOLING, EDDY  
COUNTY, NEW MEXICO**

**CASE NO. 25476 (PUDGE WC)**

<b>PARTY</b>	<b>NOTICE LETTER SENT</b>	<b>CERT MAIL NO.</b>	<b>RETURN RECEIVED</b>
Elizabeth L. Cheney, Trustee The Elizabeth L. Cheney Irrevocable Trust dated 12/31/2020 P.O. Box 570083 Houston, TX 79423	07/03/2025	9589071052701147073558	Delivered to PO Box 07/09/2025
George Poage, III and Nicole F. Poage P.O. Box 369 Marble Falls, TX 73102	07/03/2025	9589071052701147073541	07/21/2025
George Thompson and Shirley Thompson 4619 94 <sup>th</sup> Street Lubbock, TX 77257	07/03/2025	9589071052701147073534	07/10/2025
Janet Renee Fowlkes Murrey, SSP P.O. Box 417 Eddy, TX 76524	07/03/2025	9589071052701147073527	07/21/2025
Jubilee Royalty Holdings LLC P.O. Box 192 New York, NY 10024	07/03/2025	9589071052701147073589	Delivered – picked up at post office 07/15/2025

**STATE OF NEW MEXICO  
ENERGY, MINERALS AND NATURAL RESOURCES DEPARTMENT  
OIL CONSERVATION DIVISION**

**APPLICATION OF COG OPERATING LLC  
FOR COMPULSORY POOLING, EDDY  
COUNTY, NEW MEXICO**

**CASE NO. 25476 (PUDGE WC)**

<b>PARTY</b>	<b>NOTICE LETTER SENT</b>	<b>CERT MAIL NO.</b>	<b>RETURN RECEIVED</b>
Kemp Smith, LLP Attn: Ken Slavin 221 N. Kansas, Ste. 1700 El Paso, TX 75014	07/03/2025	9589071052701147073572	07/21/2025
LJA Charitable Investments, LLC 1717 West Loop S, Ste. 1800 Houston, TX 77027	07/03/2025	9589071052701147073565	07/18/2025
Nestegg Energy Corporation 2308 Sierra Vista Road Artesia, NM 88210	07/03/2025	9589071052701147073022	07/14/2025
Patrick K. Fowlkes, SSP P.O. Box 658 Marfa, TX 79843	07/03/2025	9589071052701147073015	07/14/2025
Penasco Petroleum LLC P.O. Box 4168 Roswell, NM 88202	07/03/2025	9589071052701147073008	07/11/2025

**STATE OF NEW MEXICO  
ENERGY, MINERALS AND NATURAL RESOURCES DEPARTMENT  
OIL CONSERVATION DIVISION**

**APPLICATION OF COG OPERATING LLC  
FOR COMPULSORY POOLING, EDDY  
COUNTY, NEW MEXICO**

**CASE NO. 25476 (PUDGE WC)**

<b>PARTY</b>	<b>NOTICE LETTER SENT</b>	<b>CERT MAIL NO.</b>	<b>RETURN RECEIVED</b>
Preston L. Fowlkes, SSP P.O. Box 966 Marfa, TX 76702	07/03/2025	9589071052701147072995	07/14/2025
Ricky Don Raindl, SSP P.O. Box 142454 Irving, TX 78654	07/03/2025	9589071052701147073053	Delivered – picked up at postal facility 07/21/2025
Robert Mitchell Raindl, SSP P.O. Box 853 Tahoka, TX 79373	07/03/2025	9589071052701147073046	07/14/2025
Suzanne B. Koch, SSP P.O. Box 270475 Houston, TX 77277	07/03/2025	9589071052701147073039	07/22/2025
Tommy L. Fort, SSP 4914 Royal Oak Ct. San Angelo, TX 77277	07/03/2025	9589071052701147073107	07/21/2025

**STATE OF NEW MEXICO  
ENERGY, MINERALS AND NATURAL RESOURCES DEPARTMENT  
OIL CONSERVATION DIVISION**

**APPLICATION OF COG OPERATING LLC  
FOR COMPULSORY POOLING, EDDY  
COUNTY, NEW MEXICO**

**CASE NO. 25476 (PUDGE WC)**

<b>PARTY</b>	<b>NOTICE LETTER SENT</b>	<b>CERT MAIL NO.</b>	<b>RETURN RECEIVED</b>
Wayne A. Bissett and Laura Bissett P.O. Box 2101 Midland, TX 79702	07/03/2025	9589071052701147073091	07/16/2025
United States of America c/o BLM-Roswell Field Office 2909 W. 2 <sup>nd</sup> St. Roswell, NM 88201-1287	07/03/2025	9589071052701147073084	07/10/2025
COG Operating LLC 600 W. Illinois Ave. Midland, TX 79701	07/03/2025	9589071052701147073169	07/21/2025
Concho Oil & Gas LLC 600 W. Illinois Ave. Midland, TX 79701	07/03/2025	9589071052701147073152	07/21/2025
Debra Kay Primera, SSP (WC only) P.O. Box 143277 Irving, TX 79843	07/03/2025	9589071052701147073145	07/25/2025



**STATE OF NEW MEXICO  
ENERGY, MINERALS AND NATURAL RESOURCES DEPARTMENT  
OIL CONSERVATION DIVISION**

**APPLICATION OF COG OPERATING LLC  
FOR COMPULSORY POOLING, EDDY  
COUNTY, NEW MEXICO**

**CASE NO. 25476 (PUDGE WC)**

**OVERLAPPING SPACING UNIT NOTICE LIST**

<b>PARTY</b>	<b>NOTICE LETTER SENT</b>	<b>CERT MAIL NO.</b>	<b>RETURN RECEIVED</b>
COG Operating LLC (25477) 600 W. Illinois Avenue Midland, TX 79701	07/03/2025	9589071052701147073169	Delivered – picked up at postal facility 07/09/2025
Concho Oil & Gas LLC (25477) 600 W. Illinois Avenue Midland, TX 79701	07/03/2025	9589071052701147073152	Delivered – picked up at postal facility 07/09/2025
Contango Resources LLC (25477) 111 E. 5 <sup>th</sup> Street, Ste. 300 Fort Worth, TX 79928	07/03/2025	9589071052701147073060	Moving through network to next facility 07/27/2025
Contango Resources LLC (25477) 717 Texas Ave., Ste. 2900 Houston, TX 77002	07/03/2025	9589071052701147073176	Delivered/front desk 07/09/2025
United States of America (25477) c/o BLM Roswell Field Office 2909 W. 2 <sup>nd</sup> Street Roswell, NM 88201-1287	07/03/2025	9589071052701147073084	07/10/2025
Ge. Hochaday Fowlkes, III	07/03/2025	9589071052701147073180	07/25/25

## EXHIBIT C-3

SENDER: COMPLETE THIS SECTION		COMPLETE THIS SECTION ON DELIVERY															
<p>■ Complete items 1, 2, and 3.</p> <p>■ Print your name and address on the reverse so that we can return the card to you.</p> <p>■ Attach this card to the back of the mailpiece, or on the front if space permits.</p>		<p>A. Signature <b>X</b> <i>mal boras</i> <input type="checkbox"/> Agent <input type="checkbox"/> Addressee</p> <p>B. Received by (Printed Name) C. Date of Delivery</p>															
<p>1. Article Addressed to:</p> <p>1836 Royalty Partners, LLC 116 SFM 1187 Aledo, TX 77027</p> <p>Pudge BS/WC</p> <p>9590 9402 9022 4122 7771 57</p>		<p>D. Is delivery address different from item 1? <input type="checkbox"/> Yes If YES, enter delivery address below: <input type="checkbox"/> No</p>															
<p>2. Article Number (Transfer from service label)</p> <p>9589 0710 5270 1147 0734 66</p>		<p>3. Service Type</p> <table border="0"><tr><td><input type="checkbox"/> Adult Signature</td><td><input type="checkbox"/> Priority Mail Express®</td></tr><tr><td><input type="checkbox"/> Adult Signature Restricted Delivery</td><td><input type="checkbox"/> Registered Mail™</td></tr><tr><td><input type="checkbox"/> Certified Mail®</td><td><input type="checkbox"/> Registered Mail Restricted Delivery</td></tr><tr><td><input type="checkbox"/> Certified Mail Restricted Delivery</td><td><input type="checkbox"/> Signature Confirmation™</td></tr><tr><td><input type="checkbox"/> Collect on Delivery</td><td><input type="checkbox"/> Signature Confirmation Restricted Delivery</td></tr><tr><td><input type="checkbox"/> Collect on Delivery Restricted Delivery</td><td><input type="checkbox"/> Insured Mail</td></tr><tr><td><input type="checkbox"/> Insured Mail</td><td><input type="checkbox"/> Insured Mail Restricted Delivery (over \$500)</td></tr></table>		<input type="checkbox"/> Adult Signature	<input type="checkbox"/> Priority Mail Express®	<input type="checkbox"/> Adult Signature Restricted Delivery	<input type="checkbox"/> Registered Mail™	<input type="checkbox"/> Certified Mail®	<input type="checkbox"/> Registered Mail Restricted Delivery	<input type="checkbox"/> Certified Mail Restricted Delivery	<input type="checkbox"/> Signature Confirmation™	<input type="checkbox"/> Collect on Delivery	<input type="checkbox"/> Signature Confirmation Restricted Delivery	<input type="checkbox"/> Collect on Delivery Restricted Delivery	<input type="checkbox"/> Insured Mail	<input type="checkbox"/> Insured Mail	<input type="checkbox"/> Insured Mail Restricted Delivery (over \$500)
<input type="checkbox"/> Adult Signature	<input type="checkbox"/> Priority Mail Express®																
<input type="checkbox"/> Adult Signature Restricted Delivery	<input type="checkbox"/> Registered Mail™																
<input type="checkbox"/> Certified Mail®	<input type="checkbox"/> Registered Mail Restricted Delivery																
<input type="checkbox"/> Certified Mail Restricted Delivery	<input type="checkbox"/> Signature Confirmation™																
<input type="checkbox"/> Collect on Delivery	<input type="checkbox"/> Signature Confirmation Restricted Delivery																
<input type="checkbox"/> Collect on Delivery Restricted Delivery	<input type="checkbox"/> Insured Mail																
<input type="checkbox"/> Insured Mail	<input type="checkbox"/> Insured Mail Restricted Delivery (over \$500)																
PS Form 3811, July 2020 PSN 7530-02-000-9053		Domestic Return Receipt															


U.S. Postal Service™ CERTIFIED MAIL® RECEIPT Domestic Mail Only	
For delivery information, visit our website at <a href="http://www.usps.com">www.usps.com</a> .	
OFFICIAL USE	
Certified Mail Fee \$	<p>Postmark Here</p>
Extra Services & Fees (check box, add fee as appropriate)	
<input type="checkbox"/> Return Receipt (hardcopy) \$	
<input type="checkbox"/> Return Receipt (electronic) \$	
<input type="checkbox"/> Certified Mail Restricted Delivery \$	
<input type="checkbox"/> Adult Signature Required \$	
<input type="checkbox"/> Adult Signature Restricted Delivery \$	
Postage \$	
Total Postage and Fees \$	
Sent To	
Street and Ap	1836 Royalty Partners, LLC
	116 SFM 1187
City, State, Zi	Aledo, TX 77027
	Pudge BS/WC
PS Form 3800, January 2023 PSN 7530-02-000-9047 See Reverse for Instructions	

EXHIBIT C-3


## EXHIBIT C-3

SENDER: COMPLETE THIS SECTION	COMPLETE THIS SECTION ON DELIVERY
<ul style="list-style-type: none"><li>■ Complete items 1, 2, and 3.</li><li>■ Print your name and address on the reverse so that we can return the card to you.</li><li>■ Attach this card to the back of the mailpiece, or on the front if space permits.</li></ul>	<p>A. Signature <b>X</b> <i>Mac Davis</i> <input type="checkbox"/> Agent <input type="checkbox"/> Addressee</p>
1. Article Addressed to:	B. Received by (Printed Name) C. Date of Delivery
1836 Royalty Partners, LLC 116 SFM 1187 Aledo, TX 77027  Pudge BS/WC	D. Is delivery address different from item 1? <input type="checkbox"/> Yes If YES, enter delivery address below: <input type="checkbox"/> No
 9590 9402 9022 4122 7771 57	3. Service Type <input type="checkbox"/> Priority Mail Express® <input type="checkbox"/> Adult Signature <input type="checkbox"/> Registered Mail™ <input type="checkbox"/> Adult Signature Restricted Delivery <input type="checkbox"/> Registered Mail Restricted Delivery <input type="checkbox"/> Certified Mail® <input type="checkbox"/> Signature Confirmation™ <input type="checkbox"/> Certified Mail Restricted Delivery <input type="checkbox"/> Signature Confirmation Restricted Delivery <input type="checkbox"/> Collect on Delivery <input type="checkbox"/> Collect on Delivery Restricted Delivery <input type="checkbox"/> Insured Mail <input type="checkbox"/> Insured Mail Restricted Delivery (over \$500)
2. Article Number (Transfer from service label) 1589 0710 5270 1147 0734 66	
PS Form 3811, July 2020 PSN 7530-02-000-9053	Domestic Return Receipt

## EXHIBIT C-3

SENDER: COMPLETE THIS SECTION		COMPLETE THIS SECTION ON DELIVERY	
<ul style="list-style-type: none"><li>■ Complete items 1, 2, and 3.</li><li>■ Print your name and address on the reverse so that we can return the card to you.</li><li>■ Attach this card to the back of the mailpiece, or on the front if space permits.</li></ul>		<p>A. Signature <input checked="" type="checkbox"/> <i>[Signature]</i> <input type="checkbox"/> Agent <input type="checkbox"/> Addressee</p>	
Article Addressed to:  COG Operating LLC 600 W. Illinois Ave. Midland, TX 79701  Pudge BS/WC		B. Received by (Printed Name) <i>Enrico Sales</i>	C. Date of Delivery <i>7/9/25</i>
		D. Is delivery address different from item 1? <input type="checkbox"/> Yes If YES, enter delivery address below: <input type="checkbox"/> No	
 9590 9402 8913 4064 1165 60		3. Service Type <input type="checkbox"/> Adult Signature <input type="checkbox"/> Priority Mail Express® <input type="checkbox"/> Adult Signature Restricted Delivery <input type="checkbox"/> Registered Mail™ <input type="checkbox"/> Certified Mail® <input type="checkbox"/> Registered Mail Restrictive Delivery <input type="checkbox"/> Certified Mail Restricted Delivery <input type="checkbox"/> Signature Confirmation™ <input type="checkbox"/> Collect on Delivery <input type="checkbox"/> Signature Confirmation Restricted Delivery <input type="checkbox"/> Collect on Delivery Restricted Delivery <input type="checkbox"/> Insured Mail <input type="checkbox"/> Insured Mail Restricted Delivery (over \$500)	
2. Article Number (Transfer from service label) 1589 0710 5270 1147 0731 69			
PS Form 3811, July 2020 PSN 7530-02-000-9053		Domestic Return Receipt	

## EXHIBIT C-3

SENDER: COMPLETE THIS SECTION		COMPLETE THIS SECTION ON DELIVERY	
<ul style="list-style-type: none"><li>■ Complete items 1, 2, and 3.</li><li>■ Print your name and address on the reverse so that we can return the card to you.</li><li>■ Attach this card to the back of the mailpiece, or on the front if space permits.</li></ul>		<p>A. Signature <input checked="" type="checkbox"/> <i>[Signature]</i> <input type="checkbox"/> Agent <input type="checkbox"/> Addressee</p>	
1. Article Addressed to:  Concho Oil & Gas LLC 600 W. Illinois Ave Midland Texas 79701		B. Received by (Printed Name) <i>Javier Salas</i>	C. Date of Delivery <i>7/9/25</i>
		D. Is delivery address different from item 1? <input type="checkbox"/> Yes If YES, enter delivery address below: <input type="checkbox"/> No	
 9590 9402 8913 4064 1165 77		3. Service Type <input type="checkbox"/> Adult Signature <input type="checkbox"/> Adult Signature Restricted Delivery <input type="checkbox"/> Certified Mail® <input type="checkbox"/> Certified Mail Restricted Delivery <input type="checkbox"/> Collect on Delivery <input type="checkbox"/> Collect on Delivery Restricted Delivery <input type="checkbox"/> Insured Mail <input type="checkbox"/> Insured Mail Restricted Delivery (over \$500) <input type="checkbox"/> Priority Mail Express® <input type="checkbox"/> Registered Mail™ <input type="checkbox"/> Registered Mail Restricted Delivery <input type="checkbox"/> Signature Confirmation™ <input type="checkbox"/> Signature Confirmation Restricted Delivery	
2. Article Number (Transfer from service label) 1589 0710 5270 1147 0731 52			
PS Form 3811, July 2020 PSN 7530-02-000-9053		Domestic Return Receipt	


## EXHIBIT C-3

SENDER: COMPLETE THIS SECTION	COMPLETE THIS SECTION ON DELIVERY
<p>■ Complete items 1, 2, and 3.</p> <p>■ Print your name and address on the reverse so that we can return the card to you.</p> <p>■ Attach this card to the back of the mailpiece, or on the front if space permits.</p>	<p>A. Signature </p> <p><input checked="" type="checkbox"/> Agent <input type="checkbox"/> Addressee</p> <p>B. Received by (Printed Name) _____</p> <p>C. Date of Delivery <b>JUL 9 2025</b></p>
<p>1. Article Addressed to:</p> <p>Devon Energy Production Company, ✓ 333 West Sheridan Ave. Oklahoma City, OK 79928</p> <p>Pudge BS/WC</p>	<p>D. Is delivery address different from item 1? <input type="checkbox"/> Yes <input checked="" type="checkbox"/> No</p> <p>If YES, enter delivery address below: _____</p>
 9590 9402 9022 4122 7772 18	<p>3. Service Type</p> <p><input type="checkbox"/> Adult Signature <input type="checkbox"/> Priority Mail Express®</p> <p><input type="checkbox"/> Adult Signature Restricted Delivery <input type="checkbox"/> Registered Mail™</p> <p><input type="checkbox"/> Certified Mail® <input type="checkbox"/> Registered Mail Restricted Delivery</p> <p><input type="checkbox"/> Certified Mail Restricted Delivery <input type="checkbox"/> Signature Confirmation™</p> <p><input type="checkbox"/> Collect on Delivery <input type="checkbox"/> Signature Confirmation Restricted Delivery</p> <p><input type="checkbox"/> Collect on Delivery Restricted Delivery</p> <p><input type="checkbox"/> Insured Mail</p> <p><input type="checkbox"/> Insured Mail Restricted Delivery (over \$500)</p>
<p>2. Article Number (Transfer from service label)</p> <p>1589 0710 5270 1147 0734 97</p>	<p>Domestic Return Receipt</p>

PS Form 3811, July 2020 PSN 7530-02-000-9053




## EXHIBIT C-3

<b>U.S. Postal Service<sup>™</sup></b> <b>CERTIFIED MAIL<sup>®</sup> RECEIPT</b> Domestic Mail Only		For delivery information, visit our website at <a href="http://www.usps.com">www.usps.com</a> <sup>®</sup> . <b>OFFICIAL USE</b>	
1. Article Addressed to:  Devon Energy Production Company, LP 333 West Sheridan Ave. Oklahoma City, OK 79928 Pudge BS/WC		Certified Mail Fee \$ Extra Services & Fees (check box, add fee as appropriate) <input type="checkbox"/> Return Receipt (hardcopy) \$ <input type="checkbox"/> Return Receipt (electronic) \$ <input type="checkbox"/> Certified Mail Restricted Delivery \$ <input type="checkbox"/> Adult Signature Required \$ <input type="checkbox"/> Adult Signature Restricted Delivery \$ Postage \$ Total Postage and Fees \$	
2. Article Number (Transfer from service label) 9590 9402 9022 4122 7772 18 9589 0710 5270 1147 0734 97 PS Form 3811, July 2020 PSN 7530-02-000-9053		Sent To Devon Energy Production Company, LP Street and Apt. No. 333 West Sheridan Ave. City, State, Zip+4 <sup>®</sup> Oklahoma City, OK 79928 Pudge BS/WC PS Form 3800, January 2023 PSN 7530-02-000-9047 See Reverse for Instructions	
<b>SENDER: COMPLETE THIS SECTION</b> ■ Complete items 1, 2, and 3. ■ Print your name and address on the reverse so that we can return the card to you. ■ Attach this card to the back of the mailpiece, or on the front if space permits.		<b>COMPLETE THIS SECTION ON DELIVERY</b> A. Signature  <input checked="" type="checkbox"/> Agent <input type="checkbox"/> Addressee B. Received by (Printed Name) <u>J. C. Date of Delivery</u> <u>Jul 9 2023</u> C. Date of Delivery D. Is delivery address different from item 1? <input type="checkbox"/> Yes <input checked="" type="checkbox"/> No If YES, enter delivery address below:	
3. Service Type <input type="checkbox"/> Adult Signature <input type="checkbox"/> Adult Signature Restricted Delivery <input type="checkbox"/> Certified Mail <sup>®</sup> <input type="checkbox"/> Certified Mail Restricted Delivery <input type="checkbox"/> Collect on Delivery <input type="checkbox"/> Collect on Delivery Restricted Delivery <input type="checkbox"/> Insured Mail <input type="checkbox"/> Insured Mail Restricted Delivery (over \$500)		<input type="checkbox"/> Priority Mail Express <sup>®</sup> <input type="checkbox"/> Registered Mail <sup>™</sup> <input type="checkbox"/> Registered Mail Restricted Delivery <input type="checkbox"/> Signature Confirmation <sup>™</sup> <input type="checkbox"/> Signature Confirmation Restricted Delivery	
Domestic Return Receipt		Domestic Return Receipt	



## EXHIBIT C-3

SENDER: COMPLETE THIS SECTION	COMPLETE THIS SECTION ON DELIVERY
<p>■ Complete items 1, 2, and 3.</p> <p>■ Print your name and address on the reverse so that we can return the card to you.</p> <p>■ Attach this card to the back of the mailpiece, or on the front if space permits.</p>	<p>A. Signature  <input checked="" type="checkbox"/>  <input type="checkbox"/> Agent  <input type="checkbox"/> Addressee</p>
<p>1. Article Addressed to:</p> <p>Edwin Hockaday Fowlkes, III a/k/a Trey Fowlkes, SSP  P.O. Box 23416  Waco, TX 79702 Pudge BS/WC</p>	<p>B. Received by (Printed Name)</p> <p>C. Date of Delivery</p>
<p>2. Article Number (Transfer from service label)  9589 0710 5270 1147 0734 80</p>	<p>D. Is delivery address different from item 1? <input type="checkbox"/> Yes  If YES, enter delivery address below: <input type="checkbox"/> No</p>
<p>3. Service Type</p> <p><input type="checkbox"/> Adult Signature <input type="checkbox"/> Priority Mail Express®  <input type="checkbox"/> Adult Signature Restricted Delivery <input type="checkbox"/> Registered Mail™  <input type="checkbox"/> Certified Mail® <input type="checkbox"/> Registered Mail Restricted Delivery  <input type="checkbox"/> Certified Mail Restricted Delivery <input type="checkbox"/> Signature Confirmation™  <input type="checkbox"/> Collect on Delivery <input type="checkbox"/> Signature Confirmation Restricted Delivery  <input type="checkbox"/> Collect on Delivery Restricted Delivery  <input type="checkbox"/> Insured Mail  <input type="checkbox"/> Insured Mail Restricted Delivery (over \$500)</p>	

PS Form 3811, July 2020 PSN 7530-02-000-9053 Domestic Return Receipt

9589 0710 5270 1147 0734 80

**U.S. Postal Service™**  
**CERTIFIED MAIL® RECEIPT**  
Domestic Mail Only

For delivery information, visit our website at [www.usps.com](http://www.usps.com)®.

**OFFICIAL USE**

Certified Mail Fee \$

Extra Services & Fees (check box, add fee as appropriate)

☐ Return Receipt (hardcopy) \$

☐ Return Receipt (electronic) \$

☐ Certified Mail Restricted Delivery \$

☐ Adult Signature Required \$

☐ Adult Signature Restricted Delivery \$

Postage \$

Total Postage and Fees \$

Sent To

Street and Apt. Edwin Hockaday Fowlkes, III a/k/a Trey Fowlkes, SSP

City, State, ZIP: P.O. Box 23416 Waco, TX 79702 Pudge BS/WC

PS Form 3800, January 2023 PSN 7530-02-000-9047 See Reverse for Instructions



## EXHIBIT C-3

SENDER: COMPLETE THIS SECTION		COMPLETE THIS SECTION ON DELIVERY																	
<p>■ Complete items 1, 2, and 3.</p> <p>■ Print your name and address on the reverse so that we can return the card to you.</p> <p>■ Attach this card to the back of the mailpiece, or on the front if space permits.</p>		<p>A. Signature  <input checked="" type="checkbox"/> <i>[Signature]</i> <input type="checkbox"/> Agent  <input type="checkbox"/> Addressee</p>																	
<p>George Poage, III and Nicole F. Poage  P.O. Box 369  Marble Falls, TX 73102</p> <p style="text-align: right;">Pudge BS/WC</p>		<p>B. Received by (Printed Name)  <i>[Signature]</i></p> <p>C. Date of Delivery  2025</p>																	
<p>9590 9402 9022 4122 7772 49</p>		<p>D. Is delivery address different from item 1? <input type="checkbox"/> Yes  If YES, enter delivery address below: <input type="checkbox"/> No</p>																	
<p>2. Article Number (Transfer from service label)  9589 0710 5270 1147 0735 41</p>		<p>3. Service Type</p> <table border="0"> <tr> <td><input type="checkbox"/> Adult Signature</td> <td><input type="checkbox"/> Priority Mail Express®</td> </tr> <tr> <td><input type="checkbox"/> Adult Signature Restricted Delivery</td> <td><input type="checkbox"/> Registered Mail™</td> </tr> <tr> <td><input type="checkbox"/> Certified Mail®</td> <td><input type="checkbox"/> Registered Mail Restricted Delivery</td> </tr> <tr> <td><input type="checkbox"/> Certified Mail Restricted Delivery</td> <td><input type="checkbox"/> Signature Confirmation™</td> </tr> <tr> <td><input type="checkbox"/> Collect on Delivery</td> <td><input type="checkbox"/> Signature Confirmation Restricted Delivery</td> </tr> <tr> <td><input type="checkbox"/> Collect on Delivery Restricted Delivery</td> <td></td> </tr> <tr> <td><input type="checkbox"/> Insured Mail</td> <td></td> </tr> <tr> <td><input type="checkbox"/> Insured Mail Restricted Delivery (over \$500)</td> <td></td> </tr> </table>		<input type="checkbox"/> Adult Signature	<input type="checkbox"/> Priority Mail Express®	<input type="checkbox"/> Adult Signature Restricted Delivery	<input type="checkbox"/> Registered Mail™	<input type="checkbox"/> Certified Mail®	<input type="checkbox"/> Registered Mail Restricted Delivery	<input type="checkbox"/> Certified Mail Restricted Delivery	<input type="checkbox"/> Signature Confirmation™	<input type="checkbox"/> Collect on Delivery	<input type="checkbox"/> Signature Confirmation Restricted Delivery	<input type="checkbox"/> Collect on Delivery Restricted Delivery		<input type="checkbox"/> Insured Mail		<input type="checkbox"/> Insured Mail Restricted Delivery (over \$500)	
<input type="checkbox"/> Adult Signature	<input type="checkbox"/> Priority Mail Express®																		
<input type="checkbox"/> Adult Signature Restricted Delivery	<input type="checkbox"/> Registered Mail™																		
<input type="checkbox"/> Certified Mail®	<input type="checkbox"/> Registered Mail Restricted Delivery																		
<input type="checkbox"/> Certified Mail Restricted Delivery	<input type="checkbox"/> Signature Confirmation™																		
<input type="checkbox"/> Collect on Delivery	<input type="checkbox"/> Signature Confirmation Restricted Delivery																		
<input type="checkbox"/> Collect on Delivery Restricted Delivery																			
<input type="checkbox"/> Insured Mail																			
<input type="checkbox"/> Insured Mail Restricted Delivery (over \$500)																			
PS Form 3811, July 2020 PSN 7530-02-000-9053		Domestic Return Receipt																	

U.S. Postal Service™ CERTIFIED MAIL® RECEIPT Domestic Mail Only	
For delivery information, visit our website at <a href="http://www.usps.com">www.usps.com</a> ®.	
OFFICIAL USE	
<p>Certified Mail Fee \$</p> <p>Extra Services &amp; Fees (check box, add fee as appropriate)</p> <p><input type="checkbox"/> Return Receipt (hardcopy) \$</p> <p><input type="checkbox"/> Return Receipt (electronic) \$</p> <p><input type="checkbox"/> Certified Mail Restricted Delivery \$</p> <p><input type="checkbox"/> Adult Signature Required \$</p> <p><input type="checkbox"/> Adult Signature Restricted Delivery \$</p> <p>Postage \$</p> <p>Total Postage and Fees \$</p> <p>Sent To</p>	<p>Postmark Here  2025</p>
<p>Street and / George Poage, III and Nicole F. Poage</p> <p>P.O. Box 369</p> <p>City, State, ZIP+4® Marble Falls, TX 73102</p> <p style="text-align: right;">Pudge BS/WC</p>	
PS Form 3800, January 2023 PSN 7530-02-000-9047 See Reverse for Instructions	

## EXHIBIT C-3

**U.S. Postal Service<sup>™</sup>**  
**CERTIFIED MAIL<sup>®</sup> RECEIPT**  
 Domestic Mail Only

For delivery information, visit our website at [www.usps.com](http://www.usps.com)<sup>®</sup>.

**OFFICIAL USE**

Certified Mail Fee \$  
 Extra Services & Fees (check box, add fee as appropriate)  
☐ Return Receipt (hardcopy) \$  
☐ Return Receipt (electronic) \$  
☐ Certified Mail Restricted Delivery \$  
☐ Adult Signature Required \$  
☐ Adult Signature Restricted Delivery \$  
 Postage \$  
 Total Postage and Fees \$

Sent To  
 George Thompson and Shirley Thompson  
 4619 94<sup>th</sup> Street  
 Lubbock, TX 79427  
 City, State, ZIP+4<sup>®</sup>

PS Form 3800, January 2023 PSN 7530-02-000-9047 See Reverse for Instructions

4E 5E20 2477 0225 0720 6856

**SENDER: COMPLETE THIS SECTION**

■ Complete items 1, 2, and 3.  
 ■ Print your name and address on the reverse so that we can return the card to you.  
 ■ Attach this card to the back of the mailpiece, or on the front if space permits.

1. Article Addressed to:  
 George Thompson and Shirley Thompson  
 4619 94<sup>th</sup> Street  
 Lubbock, TX 79427 Pudge BS/WC

2. Article Number (Transfer from service label)  
 9589 0710 5270 1147 0735 34

PS Form 3811, July 2020 PSN 7530-02-000-9053

**COMPLETE THIS SECTION ON DELIVERY**

A. Signature ☒ Agent ☐ Addressee  
 B. Received by (Printed Name) George Thompson C. Date of Delivery 7-8-23  
 D. Is delivery address different from item 1? ☐ Yes ☐ No  
 If YES, enter delivery address below:

3. Service Type  
☐ Adult Signature  
☐ Adult Signature Restricted Delivery  
☐ Certified Mail<sup>®</sup>  
☐ Certified Mail Restricted Delivery  
☐ Collect on Delivery  
☐ Insured Mail  
☐ Insured Mail Restricted Delivery (over \$500)  
☐ Priority Mail Express<sup>®</sup>  
☐ Registered Mail<sup>™</sup>  
☐ Registered Mail Restricted Delivery  
☐ Signature Confirmation<sup>™</sup>  
☐ Signature Confirmation Restricted Delivery

Domestic Return Receipt

## EXHIBIT C-3

SENDER: COMPLETE THIS SECTION	COMPLETE THIS SECTION ON DELIVERY
<p>■ Complete items 1, 2, and 3.</p> <p>■ Print your name and address on the reverse so that we can return the card to you.</p> <p>■ Attach this card to the back of the mailpiece, or on the front if space permits.</p>	<p>A. Signature  <input checked="" type="checkbox"/> <i>Renee Murrey</i> <input type="checkbox"/> Agent  <input type="checkbox"/> Addressee</p>
<p>1 Article Addressed to:</p> <p>Janet Renee Fowlkes Murrey, SSP  P.O. Box 417  Eddy, TX 76524</p> <p>Pudge BS/WC</p>	<p>B. Received by (Printed Name)</p> <p>C. Date of Delivery</p>
<p>9589 0710 5270 1147 0735 27</p> <p>PS Form 3811, July 2020 PSN 7530-02-000-9053</p>	<p>D. Is delivery address different from item 1? <input type="checkbox"/> Yes  If YES, enter delivery address below: <input type="checkbox"/> No</p>
<p>3. Service Type</p> <p><input type="checkbox"/> Adult Signature <input type="checkbox"/> Priority Mail Express®  <input type="checkbox"/> Adult Signature Restricted Delivery <input type="checkbox"/> Registered Mail™  <input type="checkbox"/> Certified Mail® <input type="checkbox"/> Registered Mail Restricted Delivery  <input type="checkbox"/> Certified Mail Restricted Delivery <input type="checkbox"/> Signature Confirmation™  <input type="checkbox"/> Collect on Delivery <input type="checkbox"/> Signature Confirmation Restricted Delivery  <input type="checkbox"/> Collect on Delivery Restricted Delivery <input type="checkbox"/> Insured Mail  <input type="checkbox"/> Insured Mail Restricted Delivery (over \$500)</p>	

U.S. Postal Service™ CERTIFIED MAIL® RECEIPT Domestic Mail Only	
For delivery information, visit our website at <a href="http://www.usps.com">www.usps.com</a> ®.	
OFFICIAL	
<p>Certified Mail Fee \$</p> <p>Extra Services &amp; Fees (check box, add fee as appropriate)</p> <p><input type="checkbox"/> Return Receipt (hardcopy) \$</p> <p><input type="checkbox"/> Return Receipt (electronic) \$</p> <p><input type="checkbox"/> Certified Mail Restricted Delivery \$</p> <p><input type="checkbox"/> Adult Signature Required \$</p> <p><input type="checkbox"/> Adult Signature Restricted Delivery \$</p>	<p>SANTA FE MAIN STATION  JUL -3 2025  Postmark Here  SANTA FE, NM 87501-USPS</p>
<p>Postage \$</p> <p>Total Postage and Fees \$</p>	
<p>Sent To</p> <p>Street and Apt. No. Janet Renee Fowlkes Murrey, SSP  P.O. Box 417  Eddy, TX 76524</p> <p>City, State, ZIP+4® Pudge BS/WC</p>	
PS Form 3800, January 2023 PSN 7530-02-000-9047 See Reverse for Instructions	



## EXHIBIT C-3

SENDER: COMPLETE THIS SECTION		COMPLETE THIS SECTION ON DELIVERY	
<p>■ Complete items 1, 2, and 3.</p> <p>■ Print your name and address on the reverse so that we can return the card to you.</p> <p>■ Attach this card to the back of the mailpiece, or on the front if space permits.</p>		<p>A. Signature  <input checked="" type="checkbox"/> <i>Allen Ventura</i> <input type="checkbox"/> Agent  <input type="checkbox"/> Addressee</p>	
<p>1. Article Addressed to:</p> <p>Kemp Smith, LLP            Attn: Ken Slavin            221 N. Kansas, Ste. 1700            El Paso, TX 75014</p> <p>Pudge BS/WC</p>		<p>B. Received by (Printed Name)  <i>Allen Ventura</i></p>	<p>C. Date of Delivery</p>
<p>2. Article Number (Transfer from service label)            9589 0710 5270 1147 0735 72</p>		<p>D. Is delivery address different from item 1? <input type="checkbox"/> Yes            If YES, enter delivery address below: <input type="checkbox"/> No</p>	
<p>3. Service Type</p> <p><input type="checkbox"/> Adult Signature <input type="checkbox"/> Priority Mail Express®  <input type="checkbox"/> Adult Signature Restricted Delivery <input type="checkbox"/> Registered Mail™  <input type="checkbox"/> Certified Mail® <input type="checkbox"/> Registered Mail Restricted Delivery  <input type="checkbox"/> Certified Mail Restricted Delivery <input type="checkbox"/> Signature Confirmation™  <input type="checkbox"/> Collect on Delivery <input type="checkbox"/> Signature Confirmation Restricted Delivery  <input type="checkbox"/> Collect on Delivery Restricted Delivery <input type="checkbox"/> Insured Mail  <input type="checkbox"/> Insured Mail Restricted Delivery (over \$500)</p>			
<p>PS Form 3811, July 2020 PSN 7530-02-000-9053</p>		<p>Domestic Return Receipt</p>	


U.S. Postal Service™ CERTIFIED MAIL® RECEIPT Domestic Mail Only	
For delivery information, visit our website at <a href="http://www.usps.com">www.usps.com</a> ®.	
OFFICIAL USE	
<p>Certified Mail Fee</p> <p>\$</p> <p>Extra Services &amp; Fees (check box, add fee as appropriate)</p> <p><input type="checkbox"/> Return Receipt (hardcopy) \$</p> <p><input type="checkbox"/> Return Receipt (electronic) \$</p> <p><input type="checkbox"/> Certified Mail Restricted Delivery \$</p> <p><input type="checkbox"/> Adult Signature Required \$</p> <p><input type="checkbox"/> Adult Signature Restricted Delivery \$</p>	<p>Postmark Here</p> <p>JUL 3 2025</p> <p>SANTA FE MAIN STATION</p> <p>SANTA FE, NM 87501-USPS</p>
<p>Postage</p> <p>\$</p> <p>Total Postage and Fees</p> <p>\$</p>	
<p>Sent To</p> <p>Street and A: Kemp Smith, LLP            Attn: Ken Slavin            221 N. Kansas, Ste. 1700            City, State, Z: El Paso, TX 75014</p> <p>Pudge BS/WC</p>	
PS Form 3800, January 2023 PSN 7530-02-000-9047 See Reverse for Instructions	

## EXHIBIT C-3

SENDER: COMPLETE THIS SECTION		COMPLETE THIS SECTION ON DELIVERY	
<p>■ Complete items 1, 2, and 3.</p> <p>■ Print your name and address on the reverse so that we can return the card to you.</p> <p>■ Attach this card to the back of the mailpiece, or on the front if space permits.</p>		<p>A. Signature <input checked="" type="checkbox"/> <i>[Signature]</i> <input type="checkbox"/> Agent <input type="checkbox"/> Addressee</p>	
<p>1. Article Addressed to:</p> <p>LJA Charitable Investments, LLC 1717 West Loop S, Ste. 1800 Houston, TX 77027</p> <p style="text-align: right;">Pudge BS/WC</p>		<p>B. Received by (Printed Name) <i>Anna Krazich</i> C. Date of Delivery <i>7/14</i></p>	
<p>2. Article Number (Transfer from service label)</p> <p>9589 0710 5270 1147 0735 65</p>		<p>D. Is delivery address different from item 1? <input type="checkbox"/> Yes <input type="checkbox"/> No If YES, enter delivery address below:</p>	
<p>3. Service Type</p> <p><input type="checkbox"/> Adult Signature <input type="checkbox"/> Priority Mail Express®  <input type="checkbox"/> Adult Signature Restricted Delivery <input type="checkbox"/> Registered Mail™  <input type="checkbox"/> Certified Mail® <input type="checkbox"/> Registered Mail Restricted Delivery  <input type="checkbox"/> Certified Mail Restricted Delivery <input type="checkbox"/> Signature Confirmation™  <input type="checkbox"/> Collect on Delivery <input type="checkbox"/> Signature Confirmation Restricted Delivery  <input type="checkbox"/> Collect on Delivery Restricted Delivery <input type="checkbox"/> Insured Mail  <input type="checkbox"/> Insured Mail Restricted Delivery (over \$500)</p>			
<p>PS Form 3811, July 2020 PSN 7530-02-000-9053</p>		<p>Domestic Return Receipt</p>	

U.S. Postal Service™ CERTIFIED MAIL® RECEIPT Domestic Mail Only	
For delivery information, visit our website at <a href="http://www.usps.com">www.usps.com</a> ®.	
OFFICIAL USE	
<p>Certified Mail Fee \$</p> <p>Extra Services &amp; Fees (check box, add fee as appropriate)</p> <p><input type="checkbox"/> Return Receipt (hardcopy) \$</p> <p><input type="checkbox"/> Return Receipt (electronic) \$</p> <p><input type="checkbox"/> Certified Mail Restricted Delivery \$</p> <p><input type="checkbox"/> Adult Signature Required \$</p> <p><input type="checkbox"/> Adult Signature Restricted Delivery \$</p> <p>Postage \$</p> <p>Total Postage and Fees \$</p>	<p>Postmark Here</p> <p><i>[Circular Postmark: SANTA FE MAIN STATION, JUL 16 2025, SANTA FE, NM 87501-USPS]</i></p>
<p>Sent To LJA Charitable Investments, LLC</p> <p>Street and 1717 West Loop S, Ste. 1800</p> <p>Houston, TX 77027</p> <p>City, State, Pudge BS/WC</p>	
PS Form 3800, January 2023 PSN 7530-02-000-9047 See Reverse for Instructions	

## EXHIBIT C-3

SENDER: COMPLETE THIS SECTION	COMPLETE THIS SECTION ON DELIVERY
<p>■ Complete items 1, 2, and 3.</p> <p>■ Print your name and address on the reverse so that we can return the card to you.</p> <p>■ Attach this card to the back of the mailpiece, or on the front if space permits.</p>	<p>A. Signature <input checked="" type="checkbox"/> Agent <input checked="" type="checkbox"/> Addressee</p> <p>X <i>[Signature]</i></p> <p>B. Received by (Printed Name) C. Date of Delivery</p> <p><i>Joel W. Miller</i> <i>7-19-25</i></p>
<p>1. Article Addressed to:</p> <p>Nestegg Enc. Corporation 2308 Sierra Vista Road Artesia, NM 88210</p> <p>Pudge BS/WC</p>	<p>D. Is delivery address different from item 1? <input type="checkbox"/> Yes If YES, enter delivery address below: <input type="checkbox"/> No</p>
<p></p> <p>9590 9402 8913 4064 1163 86</p> <p>2. Article Number (Transfer from service label)</p> <p>1589 0710 5270 1147 0730 22</p>	<p>3. Service Type</p> <p><input type="checkbox"/> Adult Signature <input type="checkbox"/> Priority Mail Express®</p> <p><input type="checkbox"/> Adult Signature Restricted Delivery <input type="checkbox"/> Registered Mail™</p> <p><input type="checkbox"/> Certified Mail® <input type="checkbox"/> Registered Mail Restricted Delivery</p> <p><input type="checkbox"/> Certified Mail Restricted Delivery <input type="checkbox"/> Signature Confirmation™</p> <p><input type="checkbox"/> Collect on Delivery <input type="checkbox"/> Signature Confirmation Restricted Delivery</p> <p><input type="checkbox"/> Collect on Delivery Restricted Delivery</p> <p><input type="checkbox"/> Insured Mail</p> <p><input type="checkbox"/> Insured Mail Restricted Delivery (over \$500)</p>
<p>PS Form 3811, July 2020 PSN 7530-02-000-9053</p>	<p>Domestic Return Receipt</p>

## EXHIBIT C-3

**U.S. Postal Service™  
CERTIFIED MAIL® RECEIPT**  
Domestic Mail Only

For delivery information, visit our website at [www.usps.com](http://www.usps.com)®.

**OFFICIAL USE**

Certified Mail Fee \$  
Extra Services & Fees (check box, add fee as appropriate)  
☐ Return Receipt (hardcopy) \$  
☐ Return Receipt (electronic) \$  
☐ Certified Mail Restricted Delivery \$  
☐ Adult Signature Required \$  
☐ Adult Signature Restricted Delivery \$  
 Postage \$  
 Total Postage and Fees \$  
 Sent To  
 Nestegg Energy Corporation  
 2308 Sierra Vista Road  
 Artesia, NM 88210  
 City, State, Pudge BS/WC  
 PS Form 3800, January 2023 PSN 7530-02-000-9047 See Reverse for Instructions

22 0020 2477 0725 0720 6856

**SENDER: COMPLETE THIS SECTION**

■ Complete items 1, 2, and 3.  
 ■ Print your name and address on the reverse so that we can return the card to you.  
 ■ Attach this card to the back of the mailpiece, or on the front if space permits.

1. Article Addressed to:  
 Nestegg Ene. Corporation  
 2308 Sierra Vista Road  
 Artesia, NM 88210  
 Pudge BS/WC

2. Article Number (Transfer from service label)  
 9589 0710 5270 1147 0730 22  
 PS Form 3811, July 2020 PSN 7530-02-000-9053

**COMPLETE THIS SECTION ON DELIVERY**



A. Signature ☒ Agent ☐ Addressee  
 B. Received by (Printed Name) C. Date of Delivery  
 D. Is delivery address different from item 1? ☐ Yes ☐ No  
 If YES, enter delivery address below:

3. Service Type  
☐ Adult Signature  
☐ Adult Signature Restricted Delivery  
☐ Certified Mail®  
☐ Certified Mail Restricted Delivery  
☐ Collect on Delivery  
☐ Collect on Delivery Restricted Delivery  
☐ Insured Mail (over \$500)  
☐ Priority Mail Express®  
☐ Registered Mail™  
☐ Delivery Signature Confirmation™  
☐ Signature Confirmation Restricted Delivery

Domestic Return Receipt



## EXHIBIT C-3

SENDER: COMPLETE THIS SECTION	COMPLETE THIS SECTION ON DELIVERY																
<ul style="list-style-type: none"><li>■ Complete items 1, 2, and 3.</li><li>■ Print your name and address on the reverse so that we can return the card to you.</li><li>■ Attach this card to the back of the mailpiece, or on the front if space permits.</li></ul>	<p>A. Signature <b>X</b> </p> <p><input type="checkbox"/> Agent <input type="checkbox"/> Addressee</p>																
	<p>B. Received by (Printed Name)</p> <p>C. Date of Delivery</p>																
<p>1. Article Addressed to:</p> <p>Patrick K. Fowlkes, SSP P.O. Box 658 Marfa, TX 79843</p> <p>Pudge BS/WC</p>	<p>D. Is delivery address different from item 1? <input type="checkbox"/> Yes If YES, enter delivery address below: <input type="checkbox"/> No</p>																
 9590 9402 8913 4064 1163 93	<p>3. Service Type</p> <table border="0"><tr><td><input type="checkbox"/> Adult Signature</td><td><input type="checkbox"/> Priority Mail Express®</td></tr><tr><td><input type="checkbox"/> Adult Signature Restricted Delivery</td><td><input type="checkbox"/> Registered Mail™</td></tr><tr><td><input type="checkbox"/> Certified Mail®</td><td><input type="checkbox"/> Registered Mail Restricted Delivery</td></tr><tr><td><input type="checkbox"/> Certified Mail Restricted Delivery</td><td><input type="checkbox"/> Signature Confirmation™</td></tr><tr><td><input type="checkbox"/> Collect on Delivery</td><td><input type="checkbox"/> Signature Confirmation Restricted Delivery</td></tr><tr><td><input type="checkbox"/> Collect on Delivery Restricted Delivery</td><td></td></tr><tr><td><input type="checkbox"/> Insured Mail</td><td></td></tr><tr><td><input type="checkbox"/> Insured Mail Restricted Delivery (over \$500)</td><td></td></tr></table>	<input type="checkbox"/> Adult Signature	<input type="checkbox"/> Priority Mail Express®	<input type="checkbox"/> Adult Signature Restricted Delivery	<input type="checkbox"/> Registered Mail™	<input type="checkbox"/> Certified Mail®	<input type="checkbox"/> Registered Mail Restricted Delivery	<input type="checkbox"/> Certified Mail Restricted Delivery	<input type="checkbox"/> Signature Confirmation™	<input type="checkbox"/> Collect on Delivery	<input type="checkbox"/> Signature Confirmation Restricted Delivery	<input type="checkbox"/> Collect on Delivery Restricted Delivery		<input type="checkbox"/> Insured Mail		<input type="checkbox"/> Insured Mail Restricted Delivery (over \$500)	
<input type="checkbox"/> Adult Signature	<input type="checkbox"/> Priority Mail Express®																
<input type="checkbox"/> Adult Signature Restricted Delivery	<input type="checkbox"/> Registered Mail™																
<input type="checkbox"/> Certified Mail®	<input type="checkbox"/> Registered Mail Restricted Delivery																
<input type="checkbox"/> Certified Mail Restricted Delivery	<input type="checkbox"/> Signature Confirmation™																
<input type="checkbox"/> Collect on Delivery	<input type="checkbox"/> Signature Confirmation Restricted Delivery																
<input type="checkbox"/> Collect on Delivery Restricted Delivery																	
<input type="checkbox"/> Insured Mail																	
<input type="checkbox"/> Insured Mail Restricted Delivery (over \$500)																	
<p>2. Article Number (Transfer from service label)</p> <p>1589 0710 5270 1147 0730 15</p>																	

PS Form 3811, July 2020 PSN 7530-02-000-9053

Domestic Return Receipt

## EXHIBIT C-3

**U.S. Postal Service<sup>™</sup>**  
**CERTIFIED MAIL<sup>®</sup> RECEIPT**  
 Domestic Mail Only

For delivery information, visit our website at [www.usps.com](http://www.usps.com)<sup>®</sup>.

**OFFICIAL MAIL**

Certified Mail Fee \$  
 Extra Services & Fees (check box, add fee as appropriate)  
☐ Return Receipt (hardcopy) \$  
☐ Return Receipt (electronic) \$  
☐ Certified Mail Restricted Delivery \$  
☐ Adult Signature Required \$  
☐ Adult Signature Restricted Delivery \$  
 Postage \$  
 Total Postage and Fees \$

Sent To Patrick K. Fowlkes, SSP  
 Street and Apt. P.O. Box 658  
 City, State, ZIP+4<sup>®</sup> Marfa, TX 79843

Postmark Here

PS Form 3800, January 2023 PSN 7530-02-000-9047 See Reverse for Instructions

57 0820 2477 0225 0720 6456

**SENDER: COMPLETE THIS SECTION**


■ Complete items 1, 2, and 3.  
 ■ Print your name and address on the reverse so that we can return the card to you.  
 ■ Attach this card to the back of the mailpiece, or on the front if space permits.

1. Article Addressed To:  
 Patrick K. Fowlkes, SSP  
 P.O. Box 658  
 Marfa, TX 79843  
 Pudge BS/WC

2. Article Number (Transfer from service label)  
 9590 9402 8913 4064 1163 93  
 9589 0710 5270 1147 0730 15

PS Form 3811, July 2020 PSN 7530-02-000-9053

**COMPLETE THIS SECTION ON DELIVERY**

A. Signature  ☒ Agent ☐ Addressee.  
 B. Received by (Printed Name) C. Date of Delivery  
 D. Is delivery address different from item 1? ☐ Yes ☐ No  
 If YES, enter delivery address below:

3. Service Type  
☐ Adult Signature  
☐ Adult Signature Restricted Delivery  
☐ Certified Mail<sup>®</sup>  
☐ Certified Mail Restricted Delivery  
☐ Collect on Delivery  
☐ Insured Mail (over \$500)  
☐ Insured Mail Restricted Delivery  
☐ Priority Mail Express<sup>®</sup>  
☐ Registered Mail<sup>™</sup>  
☐ Registered Mail Restricted Delivery  
☐ Signature Confirmation<sup>™</sup>  
☐ Signature Confirmation Restricted Delivery

Domestic Return Receipt



## EXHIBIT C-3

SENDER: COMPLETE THIS SECTION		COMPLETE THIS SECTION ON DELIVERY	
<p>■ Complete items 1, 2, and 3.</p> <p>■ Print your name and address on the reverse so that we can return the card to you.</p> <p>■ Attach this card to the back of the mailpiece, or on the front if space permits.</p>		<p>A. Signature <input checked="" type="checkbox"/> Agent <input type="checkbox"/> Addressee</p> <p>B. Received by (Printed Name) <u>Shelby Moss</u> C. Date of Delivery <u>7/10/25</u></p> <p>D. Is delivery address different from item 1? <input type="checkbox"/> Yes <input type="checkbox"/> No If YES, enter delivery address below:</p>	
<p>1. Penasco Petroleum LLC P.O. Box 4168 Roswell, NM 88202 Pudge BS/WC</p>		<p>3. Service Type</p> <p><input type="checkbox"/> Adult Signature <input type="checkbox"/> Priority Mail Express®</p> <p><input type="checkbox"/> Adult Signature Restricted Delivery <input type="checkbox"/> Registered Mail™</p> <p><input type="checkbox"/> Certified Mail® <input type="checkbox"/> Registered Mail Restricted Delivery</p> <p><input type="checkbox"/> Collect on Delivery <input type="checkbox"/> Signature Confirmation™</p> <p><input type="checkbox"/> Insured Mail <input type="checkbox"/> Signature Confirmation Restricted Delivery</p> <p><input type="checkbox"/> Insured Mail Restricted Delivery (over \$500)</p>	
<p>2. Article Number (Transfer from service label)</p> <p>9590 9402 8913 4064 1164 54</p> <p>9589 0710 5270 1147 0730 08</p>		<p>Domestic Return Receipt</p>	

U.S. Postal Service™ CERTIFIED MAIL® RECEIPT Domestic Mail Only	
For delivery information, visit our website at <a href="http://www.usps.com">www.usps.com</a> ®.	
OFFICIAL RECEIPT	
<p>Certified Mail Fee \$</p> <p>Extra Services &amp; Fees (check box, add fee as appropriate)</p> <p><input type="checkbox"/> Return Receipt (hardcopy) \$</p> <p><input type="checkbox"/> Return Receipt (electronic) \$</p> <p><input type="checkbox"/> Certified Mail Restricted Delivery \$</p> <p><input type="checkbox"/> Adult Signature Required \$</p> <p><input type="checkbox"/> Adult Signature Restricted Delivery \$</p> <p>Postage \$</p> <p>Total Postage and Fees \$</p>	<p>Sent To Penasco Petroleum LLC PO Box 4168 Roswell, NM 88202 City/State Pudge BS/WC</p>
PS Form 3800, January 2023 PSN 7530-02-000-9047 See Reverse for Instructions	

## EXHIBIT C-3

SENDER: COMPLETE THIS SECTION	COMPLETE THIS SECTION ON DELIVERY																
<ul style="list-style-type: none"><li>■ Complete items 1, 2, and 3.</li><li>■ Print your name and address on the reverse so that we can return the card to you.</li><li>■ Attach this card to the back of the mailpiece, or on the front if space permits.</li></ul>	<p>A. Signature  <input checked="" type="checkbox"/> Agent <input type="checkbox"/> Addressee</p> <p>B. Received by (Printed Name) C. Date of Delivery Shelby Moss 7/10/25</p>																
<p>Penasco Petroleum LLC P.O. Box 4168 Roswell, NM 88202</p> <p>Pudge BS/WC</p>	<p>D. Is delivery address different from item 1? <input type="checkbox"/> Yes If YES, enter delivery address below: <input type="checkbox"/> No</p>																
 9590 9402 8913 4064 1164 54	<p>3. Service Type</p> <table border="0"><tr><td><input type="checkbox"/> Adult Signature</td><td><input type="checkbox"/> Priority Mail Express®</td></tr><tr><td><input type="checkbox"/> Adult Signature Restricted Delivery</td><td><input type="checkbox"/> Registered Mail™</td></tr><tr><td><input type="checkbox"/> Certified Mail®</td><td><input type="checkbox"/> Registered Mail Restricted Delivery</td></tr><tr><td><input type="checkbox"/> Certified Mail Restricted Delivery</td><td><input type="checkbox"/> Signature Confirmation™</td></tr><tr><td><input type="checkbox"/> Collect on Delivery</td><td><input type="checkbox"/> Signature Confirmation Restricted Delivery</td></tr><tr><td><input type="checkbox"/> Collect on Delivery Restricted Delivery</td><td></td></tr><tr><td><input type="checkbox"/> Insured Mail</td><td></td></tr><tr><td><input type="checkbox"/> Insured Mail Restricted Delivery (over \$500)</td><td></td></tr></table>	<input type="checkbox"/> Adult Signature	<input type="checkbox"/> Priority Mail Express®	<input type="checkbox"/> Adult Signature Restricted Delivery	<input type="checkbox"/> Registered Mail™	<input type="checkbox"/> Certified Mail®	<input type="checkbox"/> Registered Mail Restricted Delivery	<input type="checkbox"/> Certified Mail Restricted Delivery	<input type="checkbox"/> Signature Confirmation™	<input type="checkbox"/> Collect on Delivery	<input type="checkbox"/> Signature Confirmation Restricted Delivery	<input type="checkbox"/> Collect on Delivery Restricted Delivery		<input type="checkbox"/> Insured Mail		<input type="checkbox"/> Insured Mail Restricted Delivery (over \$500)	
<input type="checkbox"/> Adult Signature	<input type="checkbox"/> Priority Mail Express®																
<input type="checkbox"/> Adult Signature Restricted Delivery	<input type="checkbox"/> Registered Mail™																
<input type="checkbox"/> Certified Mail®	<input type="checkbox"/> Registered Mail Restricted Delivery																
<input type="checkbox"/> Certified Mail Restricted Delivery	<input type="checkbox"/> Signature Confirmation™																
<input type="checkbox"/> Collect on Delivery	<input type="checkbox"/> Signature Confirmation Restricted Delivery																
<input type="checkbox"/> Collect on Delivery Restricted Delivery																	
<input type="checkbox"/> Insured Mail																	
<input type="checkbox"/> Insured Mail Restricted Delivery (over \$500)																	
<p>2. Article Number (Transfer from service label)</p> <p>1589 0710 5270 1147 0730 08</p>																	

PS Form 3811, July 2020 PSN 7530-02-000-9053

Domestic Return Receipt



## EXHIBIT C-3

SENDER: COMPLETE THIS SECTION		COMPLETE THIS SECTION ON DELIVERY	
<p>■ Complete items 1, 2, and 3.</p> <p>■ Print your name and address on the reverse so that we can return the card to you.</p> <p>■ Attach this card to the back of the mailpiece, or on the front if space permits.</p> <p>1 Article Addressed to:</p> <p>Preston L. Fowlkes, SSP P.O. Box 966 Marfa, TX 76702</p> <p>Pudge BS/WC</p>		<p>A. Signature <input checked="" type="checkbox"/> Agent <input type="checkbox"/> Addressee</p> <p>B. Received by (Printed Name) <u>Brandi Cunningham</u> C. Date of Delivery <u>7/19/25</u></p> <p>D. Is delivery address different from item 1? <input type="checkbox"/> Yes <input type="checkbox"/> No</p> <p>If YES, enter delivery address below:</p>	
<p>2. Article Number (Transfer from service label)</p> <p>9589 0710 5270 1147 0729 95</p>		<p>3. Service Type</p> <p><input type="checkbox"/> Adult Signature <input type="checkbox"/> Priority Mail Express®</p> <p><input type="checkbox"/> Adult Signature Restricted Delivery <input type="checkbox"/> Registered Mail™</p> <p><input type="checkbox"/> Certified Mail® <input type="checkbox"/> Delivery</p> <p><input type="checkbox"/> Certified Mail Restricted Delivery <input type="checkbox"/> Signature Confirmation™</p> <p><input type="checkbox"/> Collect on Delivery <input type="checkbox"/> Signature Confirmation Restricted Delivery</p> <p><input type="checkbox"/> Insured Mail <input type="checkbox"/> Insured Mail Restricted Delivery (over \$500)</p>	
<p>PS Form 3811, July 2020 PSN 7530-02-000-9053</p>		<p>Domestic Return Receipt</p>	

U.S. Postal Service™ CERTIFIED MAIL® RECEIPT Domestic Mail Only	
For delivery information, visit our website at <a href="http://www.usps.com">www.usps.com</a> ®.	
OFFICIAL USE	
<p>Certified Mail Fee \$</p> <p>Extra Services &amp; Fees (check box, add fee as appropriate)</p> <p><input type="checkbox"/> Return Receipt (hardcopy) \$</p> <p><input type="checkbox"/> Return Receipt (electronic) \$</p> <p><input type="checkbox"/> Certified Mail Restricted Delivery \$</p> <p><input type="checkbox"/> Adult Signature Required \$</p> <p><input type="checkbox"/> Adult Signature Restricted Delivery \$</p> <p>Postage \$</p> <p>Total Postage and Fees \$</p> <p>Sent To Preston L. Fowlkes, SSP P.O. Box 966 Marfa, TX 76702 City, State, ZIP Pudge BS/WC</p>	<p>Postmark Here</p> <p>SANTA FE MAIN STATION SANTA FE, NM 87501-1002</p>
PS Form 3800, January 2023 PSN 7530-02-000-9047 See Reverse for Instructions	

56 6220 2477 0225 0720 6856


## EXHIBIT C-3

SENDER: COMPLETE THIS SECTION		COMPLETE THIS SECTION ON DELIVERY	
<p>■ Complete items 1, 2, and 3.</p> <p>■ Print your name and address on the reverse so that we can return the card to you.</p> <p>■ Attach this card to the back of the mailpiece, or on the front if space permits.</p> <p>1 Article Addressed to:</p> <p>Preston L. Fowlkes, SSP P.O. Box 966 Marfa, TX 76702</p> <p>Pudge BS/WC</p>		<p>A. Signature <input checked="" type="checkbox"/> Agent <input type="checkbox"/> Addressee</p> <p>B. Received by (Printed Name) <u>Brandi Cunningham</u> C. Date of Delivery <u>7/19/25</u></p> <p>D. Is delivery address different from item 1? <input type="checkbox"/> Yes <input type="checkbox"/> No</p> <p>If YES, enter delivery address below:</p>	
<p>2. Article Number (Transfer from service label)</p> <p>9589 0710 5270 1147 0729 95</p> <p>PS Form 3811, July 2020 PSN 7530-02-000-9053</p>		<p>3. Service Type</p> <p><input type="checkbox"/> Adult Signature <input type="checkbox"/> Adult Signature Restricted Delivery <input type="checkbox"/> Certified Mail® <input type="checkbox"/> Certified Mail Restricted Delivery <input type="checkbox"/> Collect on Delivery <input type="checkbox"/> Insured Mail (over \$500) <input type="checkbox"/> Registered Mail™ <input type="checkbox"/> Registered Mail Restricted Delivery <input type="checkbox"/> Signature Confirmation™ <input type="checkbox"/> Signature Confirmation Restricted Delivery</p>	


  

U.S. Postal Service™ CERTIFIED MAIL® RECEIPT Domestic Mail Only	
For delivery information, visit our website at <a href="http://www.usps.com">www.usps.com</a> ®.	
OFFICIAL USE	
<p>Certified Mail Fee \$</p> <p>Extra Services &amp; Fees (check box, add fee as appropriate)</p> <p><input type="checkbox"/> Return Receipt (hardcopy) \$</p> <p><input type="checkbox"/> Return Receipt (electronic) \$</p> <p><input type="checkbox"/> Certified Mail Restricted Delivery \$</p> <p><input type="checkbox"/> Adult Signature Required \$</p> <p><input type="checkbox"/> Adult Signature Restricted Delivery \$</p> <p>Postage \$</p> <p>Total Postage and Fees \$</p>	<p>Sent To</p> <p>Preston L. Fowlkes, SSP P.O. Box 966 Marfa, TX 76702 City, State, ZIP Pudge BS/WC</p>
<p>Postmark Here</p> <p>PS Form 3800, January 2023 PSN 7530-02-000-9047 See Reverse for Instructions</p>	

## EXHIBIT C-3

SENDER: COMPLETE THIS SECTION	COMPLETE THIS SECTION ON DELIVERY
<p>■ Complete items 1, 2, and 3.</p> <p>■ Print your name and address on the reverse so that we can return the card to you.</p> <p>■ Attach this card to the back of the mailpiece, or on the front if space permits.</p>	<p>A. Signature  <input checked="" type="checkbox"/> <i>Brendy Cunningham</i> <input type="checkbox"/> Agent  <input type="checkbox"/> Addressee</p> <p>B. Received by (Printed Name) <i>Brendy Cunningham</i> C. Date of Delivery <i>7/9/25</i></p>
<p>1. Article Addressed to:</p> <p>Preston L. Fowlkes, SSP  P.O. Box 966  Marfa, TX 76702</p> <p>Pudge BS/WC</p>	<p>D. Is delivery address different from item 1? <input type="checkbox"/> Yes  If YES, enter delivery address below: <input type="checkbox"/> No</p>
 9590 9402 8913 4064 1164 61	<p>3. Service Type</p> <div style="display: flex; justify-content: space-between;"> <div> <input type="checkbox"/> Adult Signature  <input type="checkbox"/> Adult Signature Restricted Delivery  <input type="checkbox"/> Certified Mail®  <input type="checkbox"/> Certified Mail Restricted Delivery  <input type="checkbox"/> Collect on Delivery  <input type="checkbox"/> Collect on Delivery Restricted Delivery  <input type="checkbox"/> Insured Mail  <input type="checkbox"/> Insured Mail Restricted Delivery (over \$500) </div> <div> <input type="checkbox"/> Priority Mail Express®  <input type="checkbox"/> Registered Mail™  <input type="checkbox"/> Registered Mail Restricted Delivery  <input type="checkbox"/> Signature Confirmation™  <input type="checkbox"/> Signature Confirmation Restricted Delivery </div> </div>
<p>2. Article Number (Transfer from service label)</p> <p>589 0710 5270 1147 0729 95</p>	
PS Form 3811, July 2020 PSN 7530-02-000-9053	Domestic Return Receipt

## EXHIBIT C-3

SENDER: COMPLETE THIS SECTION		COMPLETE THIS SECTION ON DELIVERY	
<ul style="list-style-type: none"><li>■ Complete items 1, 2, and 3.</li><li>■ Print your name and address on the reverse so that we can return the card to you.</li><li>■ Attach this card to the back of the mailpiece, or on the front if space permits.</li></ul>		LUBBOCK TX 79401 A. Signature <b>11 JUL 2025 A.</b> <i>X-Mitch Raindl</i> <input type="checkbox"/> Agent <input type="checkbox"/> Addressee	
Robert Mitchell Raindl, SSP P.O. Box 853 Tahoka, TX 79573  Pudge BS/WC		B. Received by (Printed Name) <i>Mitch Raindl</i>	C. Date of Delivery
 9590 9402 8913 4064 1164 85		D. Is delivery address different from item 1? <input type="checkbox"/> Yes If YES, enter delivery address below: <input type="checkbox"/> No	
2. Article Number (Transfer from service label) 1589 0710 5270 1142 0230 46		3. Service Type <input type="checkbox"/> Adult Signature <input type="checkbox"/> Adult Signature Restricted Delivery <input type="checkbox"/> Certified Mail® <input type="checkbox"/> Certified Mail Restricted Delivery <input type="checkbox"/> Collect on Delivery <input type="checkbox"/> Collect on Delivery Restricted Delivery <input type="checkbox"/> Insured Mail <input type="checkbox"/> Insured Mail Restricted Delivery (over \$500) <input type="checkbox"/> Priority Mail Express® <input type="checkbox"/> Registered Mail™ <input type="checkbox"/> Registered Mail Restricted Delivery <input type="checkbox"/> Signature Confirmation™ <input type="checkbox"/> Signature Confirmation Restricted Delivery	
PS Form 3811, July 2020 PSN 7530-02-000-9053		Domestic Return Receipt	





## EXHIBIT C-3

SENDER: COMPLETE THIS SECTION		COMPLETE THIS SECTION ON DELIVERY	
<p>■ Complete items 1, 2, and 3.</p> <p>■ Print your name and address on the reverse so that we can return the card to you.</p> <p>■ Attach this card to the back of the mailpiece, or on the front if space permits.</p>		<p>A. Signature  <input checked="" type="checkbox"/> <u>S Koch</u> <input type="checkbox"/> Agent  <input type="checkbox"/> Addressee</p>	
<p>1. Article Addressed to:</p> <p>Suzanne B. Koch, SSP  P.O. Box 270475  Houston, TX 77277</p> <p>Pudge BS/WC</p>		<p>B. Received by (Printed Name)  <input checked="" type="checkbox"/> <u>S Koch</u></p> <p>C. Date of Delivery  <input checked="" type="checkbox"/> <u>7/19/25</u></p>	
<p>2. Article Number (Transfer from service label)  <b>9589 0710 5270 1147 0730 39</b></p>		<p>D. Is delivery address different from item 1? <input type="checkbox"/> Yes  If YES, enter delivery address below: <input type="checkbox"/> No</p>	
<p>3. Service Type</p> <p><input type="checkbox"/> Adult Signature <input type="checkbox"/> Priority Mail Express®  <input type="checkbox"/> Adult Signature Restricted Delivery <input type="checkbox"/> Registered Mail™  <input type="checkbox"/> Certified Mail® <input type="checkbox"/> Registered Mail Restricted Delivery  <input type="checkbox"/> Certified Mail Restricted Delivery <input type="checkbox"/> Signature Confirmation™  <input type="checkbox"/> Collect on Delivery <input type="checkbox"/> Signature Confirmation Restricted Delivery  <input type="checkbox"/> Collect on Delivery Restricted Delivery <input type="checkbox"/> Insured Mail  <input type="checkbox"/> Insured Mail Restricted Delivery (over \$500)</p>			
<p>PS Form 3811, July 2020 PSN 7530-02-000-9053</p>		<p>Domestic Return Receipt</p>	

U.S. Postal Service™ CERTIFIED MAIL® RECEIPT Domestic Mail Only	
For delivery information, visit our website at <a href="http://www.usps.com">www.usps.com</a> ®.	
OFFICIAL USE	
<p>Certified Mail Fee \$</p> <p>Extra Services &amp; Fees (check box, add fee as appropriate)</p> <p><input type="checkbox"/> Return Receipt (hardcopy) \$</p> <p><input type="checkbox"/> Return Receipt (electronic) \$</p> <p><input type="checkbox"/> Certified Mail Restricted Delivery \$</p> <p><input type="checkbox"/> Adult Signature Required \$</p> <p><input type="checkbox"/> Adult Signature Restricted Delivery \$</p> <p>Postage \$</p> <p>Total Postage and Fees \$</p>	<p>Postmark Here</p>
<p>Sent To</p> <p>Street: Suzanne B. Koch, SSP  P.O. Box 270475  Houston, TX 77277  Pudge BS/WC</p> <p>City, State, ZIP+4®</p>	
PS Form 3800, January 2023 PSN 7530-02-000-9047 See Reverse for Instructions	

## EXHIBIT C-3

SENDER: COMPLETE THIS SECTION		COMPLETE THIS SECTION ON DELIVERY	
<p>■ Complete items 1, 2, and 3.</p> <p>■ Print your name and address on the reverse so that we can return the card to you.</p> <p>■ Attach this card to the back of the mailpiece, or on the front if space permits.</p>		<p>A. Signature  <input checked="" type="checkbox"/> <i>George Thompson</i> <input type="checkbox"/> Agent  <input type="checkbox"/> Addressee</p>	
<p>1. Article Addressed to:</p> <p>George Thompson and Shirley Thompson            4619 94<sup>th</sup> Street            Lubbock, TX 77257 Pudge BS/WC</p>		<p>B. Received by (Printed Name)  <i>George Thompson</i></p> <p>C. Date of Delivery  <i>7-8-25</i></p>	
<p>2. Article Number (Transfer from service label)</p> <p>589 0710 5270 1147 0735 34</p>		<p>D. Is delivery address different from item 1? <input type="checkbox"/> Yes            If YES, enter delivery address below: <input type="checkbox"/> No</p>	
<p>3. Service Type</p> <p><input type="checkbox"/> Adult Signature  <input type="checkbox"/> Adult Signature Restricted Delivery  <input type="checkbox"/> Certified Mail®  <input type="checkbox"/> Certified Mail Restricted Delivery  <input type="checkbox"/> Collect on Delivery  <input type="checkbox"/> Collect on Delivery Restricted Delivery  <input type="checkbox"/> Insured Mail  <input type="checkbox"/> Insured Mail Restricted Delivery (over \$500)</p>		<p><input type="checkbox"/> Priority Mail Express®  <input type="checkbox"/> Registered Mail™  <input type="checkbox"/> Registered Mail Restricted Delivery  <input type="checkbox"/> Signature Confirmation™  <input type="checkbox"/> Signature Confirmation Restricted Delivery</p>	
<p>PS Form 3811, July 2020 PSN 7530-02-000-9053</p>		<p>Domestic Return Receipt</p>	

## EXHIBIT C-3

SENDER: COMPLETE THIS SECTION		COMPLETE THIS SECTION ON DELIVERY	
<p>■ Complete items 1, 2, and 3.</p> <p>■ Print your name and address on the reverse so that we can return the card to you.</p> <p>■ Attach this card to the back of the mailpiece, or on the front if space permits.</p>		<p>A. Signature  <input checked="" type="checkbox"/> Agent  <input checked="" type="checkbox"/> Addressee</p>	
<p>1. Article Addressed to:</p> <p>Tommy L. Fort, SSP            4914 Royal Oak Ct.            San Angelo, TX 77277            76904 Pudge BS/WC</p>		<p>B. Received by (Printed Name)            Fort</p> <p>C. Date of Delivery            7-12-25</p>	
<p>2. Article Number (Transfer from service label)            9589 0710 5270 1147 0731 07</p>		<p>D. Is delivery address different from item 1? <input type="checkbox"/> Yes            If YES, enter delivery address below: <input type="checkbox"/> No</p>	
<p>3. Service Type</p> <p><input type="checkbox"/> Adult Signature  <input type="checkbox"/> Adult Signature Restricted Delivery  <input type="checkbox"/> Certified Mail®  <input type="checkbox"/> Certified Mail Restricted Delivery  <input type="checkbox"/> Collect on Delivery  <input type="checkbox"/> Collect on Delivery Restricted Delivery  <input type="checkbox"/> Insured Mail  <input type="checkbox"/> Insured Mail Restricted Delivery (over \$500)</p>		<p><input type="checkbox"/> Priority Mail Express®  <input type="checkbox"/> Registered Mail™  <input type="checkbox"/> Registered Mail Restricted Delivery  <input type="checkbox"/> Signature Confirmation™  <input type="checkbox"/> Signature Confirmation Restricted Delivery</p>	
<p>PS Form 3811, July 2020 PSN 7530-02-000-9053</p>		<p>Domestic Return Receipt</p>	

U.S. Postal Service™ CERTIFIED MAIL® RECEIPT Domestic Mail Only	
For delivery information, visit our website at <a href="http://www.usps.com">www.usps.com</a> ®.	
OFFICIAL USE	
<p>Certified Mail Fee \$</p> <p>Extra Services &amp; Fees (check box, add fee as appropriate)</p> <p><input type="checkbox"/> Return Receipt (hardcopy) \$</p> <p><input type="checkbox"/> Return Receipt (electronic) \$</p> <p><input type="checkbox"/> Certified Mail Restricted Delivery \$</p> <p><input type="checkbox"/> Adult Signature Required \$</p> <p><input type="checkbox"/> Adult Signature Restricted Delivery \$</p>	<p>Postmark Here</p>
<p>Postage \$</p> <p>Total Postage and Fees \$</p>	
<p>Sent To</p> <p>Street and Apt. No., or P.O. Box Tommy L. Fort, SSP            4914 Royal Oak Ct.            San Angelo, TX 77277</p> <p>City, State, ZIP+4® Pudge BS/WC</p>	
PS Form 3800, January 2023 PSN 7530-02-000-9047 See Reverse for Instructions	



## EXHIBIT C-3

<b>SENDER: COMPLETE THIS SECTION</b> <input type="checkbox"/> Complete items 1, 2, and 3. <input type="checkbox"/> Print your name and address on the reverse so that we can return the card to you. <input type="checkbox"/> Attach this card to the back of the mailpiece, or on the front if space permits.		<b>COMPLETE THIS SECTION ON DELIVERY</b> A. Signature <u>Natasha Ashley</u> <input type="checkbox"/> Agent <input type="checkbox"/> Addressee B. Received by (Printed Name) <u>Natasha Ashley</u> C. Date of Delivery <u>7-8-25</u> D. Is delivery address different from item 1? <input type="checkbox"/> Yes <input type="checkbox"/> No If YES, enter delivery address below:	
1. Article Addressed to: United States of America c/o Bureau of Land Management 2909 W. 2nd St. Roswell, NM 88201-1287 Pudge BS/WC		3. Service Type <input type="checkbox"/> Adult Signature <input type="checkbox"/> Adult Signature Restricted Delivery <input type="checkbox"/> Certified Mail® <input type="checkbox"/> Certified Mail Restricted Delivery <input type="checkbox"/> Collect on Delivery <input type="checkbox"/> Collect on Delivery Restricted Delivery <input type="checkbox"/> Insured Mail (over \$500) <input type="checkbox"/> Priority Mail Express® <input type="checkbox"/> Registered Mail™ <input type="checkbox"/> Registered Mail Restricted Delivery <input type="checkbox"/> Signature Confirmation™ <input type="checkbox"/> Signature Confirmation Restricted Delivery	
2. Article Number (Transfer from service label) 9590 9402 8913 4064 1165 22		4. Article Number (Transfer from service label) 9589 0710 5270 1147 0730 84	
PS Form 3811, July 2020 PSN 7530-02-000-9053			

<b>U.S. Postal Service™</b> <b>CERTIFIED MAIL® RECEIPT</b> Domestic Mail Only	
For delivery information, visit our website at <a href="http://www.usps.com">www.usps.com</a> ®.	
<b>OFFICIAL USE</b>	
Certified Mail Fee \$ Extra Services & Fees (check box, add fee as appropriate) <input type="checkbox"/> Return Receipt (hardcopy) \$ <input type="checkbox"/> Return Receipt (electronic) \$ <input type="checkbox"/> Certified Mail Restricted Delivery \$ <input type="checkbox"/> Adult Signature Required \$ <input type="checkbox"/> Adult Signature Restricted Delivery \$ Postage \$ Total Postage and Fees \$	Sent To United States of America c/o BLM-Roswell Field Office 2909 W. 2nd St. Roswell, NM 88201-1287 Pudge BS/WC
PS Form 3800, January 2023 PSN 7530-02-000-9047 See Reverse for Instructions	

## EXHIBIT C-3

SENDER: COMPLETE THIS SECTION		COMPLETE THIS SECTION ON DELIVERY	
<p>■ Complete items 1, 2, and 3.</p> <p>■ Print your name and address on the reverse so that we can return the card to you.</p> <p>■ Attach this card to the back of the mailpiece, or on the front if space permits.</p>		<p>A. Signature  <input checked="" type="checkbox"/> <i>Natasha Ashley</i> <input type="checkbox"/> Agent  <input type="checkbox"/> Addressee</p>	
<p>1. Article Addressed to:</p> <p>United States of America  c/o Bureau of Land Management  2909 W. 2<sup>nd</sup> St.  Roswell, NM 88201-1287 Pudge BS/WC</p>		<p>B. Received by (Printed Name) <i>Natasha Ashley</i> C. Date of Delivery <i>7-8-25</i></p>	
		<p>D. Is delivery address different from item 1? <input type="checkbox"/> Yes  If YES, enter delivery address below: <input type="checkbox"/> No</p>	
<p>2. Article Number (Transfer from service label)</p> <p>1589 0710 5270 1147 0730 84</p>		<p>3. Service Type</p> <div style="display: flex; justify-content: space-between;"> <div> <input type="checkbox"/> Adult Signature  <input type="checkbox"/> Adult Signature Restricted Delivery  <input type="checkbox"/> Certified Mail®  <input type="checkbox"/> Certified Mail Restricted Delivery  <input type="checkbox"/> Collect on Delivery  <input type="checkbox"/> Collect on Delivery Restricted Delivery  <input type="checkbox"/> Insured Mail  <input type="checkbox"/> Insured Mail Restricted Delivery (over \$500) </div> <div> <input type="checkbox"/> Priority Mail Express®  <input type="checkbox"/> Registered Mail™  <input type="checkbox"/> Registered Mail Restricted Delivery  <input type="checkbox"/> Signature Confirmation™  <input type="checkbox"/> Signature Confirmation Restricted Delivery </div> </div>	

## EXHIBIT C-3

SENDER: COMPLETE THIS SECTION		COMPLETE THIS SECTION ON DELIVERY	
<p>■ Complete items 1, 2, and 3.</p> <p>■ Print your name and address on the reverse so that we can return the card to you.</p> <p>■ Attach this card to the back of the mailpiece, or on the front if space permits.</p>		<p>A. Signature  <input checked="" type="checkbox"/> <u>James A Bissett</u> <input type="checkbox"/> Agent  <input type="checkbox"/> Addressee</p>	
<p>1. Article Addressed to:</p> <p>Wayne A. Bissett and Laura Bissett  P.O. Box 2101  Midland, TX 79702</p> <p style="text-align: right;">Pudge BS/WC</p>		<p>B. Received by (Printed Name)  <u>James Bissett</u></p> <p>C. Date of Delivery</p>	
<p>2. Article Number (Transfer from service label)</p> <p>9589 0710 5270 1147 0730 91</p>		<p>D. Is delivery address different from item 1? <input type="checkbox"/> Yes  If YES, enter delivery address below: <input type="checkbox"/> No</p>	
<p>3. Service Type</p> <p><input type="checkbox"/> Adult Signature <input type="checkbox"/> Priority Mail Express®  <input type="checkbox"/> Adult Signature Restricted Delivery <input type="checkbox"/> Registered Mail™  <input type="checkbox"/> Certified Mail® <input type="checkbox"/> Registered Mail Restricted Delivery  <input type="checkbox"/> Certified Mail Restricted Delivery <input type="checkbox"/> Signature Confirmation™  <input type="checkbox"/> Collect on Delivery <input type="checkbox"/> Signature Confirmation Restricted Delivery  <input type="checkbox"/> Collect on Delivery Restricted Delivery <input type="checkbox"/> Insured Mail  <input type="checkbox"/> Insured Mail Restricted Delivery (over \$500)</p>			
<p>PS Form 3811, July 2020 PSN 7530-02-000-9053</p>		<p>Domestic Return Receipt</p>	

U.S. Postal Service™ CERTIFIED MAIL® RECEIPT Domestic Mail Only	
For delivery information, visit our website at <a href="http://www.usps.com">www.usps.com</a> ®.	
OFFICIAL USE	
<p>Certified Mail Fee \$</p> <p>Extra Services &amp; Fees (check box, add fee as appropriate)</p> <p><input type="checkbox"/> Return Receipt (hardcopy) \$</p> <p><input type="checkbox"/> Return Receipt (electronic) \$</p> <p><input type="checkbox"/> Certified Mail Restricted Delivery \$</p> <p><input type="checkbox"/> Adult Signature Required \$</p> <p><input type="checkbox"/> Adult Signature Restricted Delivery \$</p> <p>Postage \$</p> <p>Total Postage and Fees \$</p> <p>Sent To</p>	<p>Postmark Here</p> <p>SANTA FE, NM 87101</p>
<p>Street and Apt. No., Wayne A. Bissett and Laura Bissett  P.O. Box 2101  City, State, ZIP+4® Midland, TX 79702</p> <p style="text-align: right;">Pudge BS/WC</p>	
PS Form 3800, January 2023 PSN 7530-02-000-9047 See Reverse for Instructions	

## EXHIBIT C-3

### **USPS Tracking®** **Tracking FAQs**

-

Track Packages  
Anytime, Anywhere

-

Get the free Informed Delivery® feature to receive automated notifications on your packages  
**Learn More**

Remove

Tracking Number:

9589071052701147073459

Copy Add to Informed Delivery

Latest Update

Your package is moving within the USPS network and is on track to be delivered to its final destination. It is currently in transit to the next facility.

---

### **Get More Out of USPS Tracking:**

**USPS Tracking Plus®**

Moving Through Network

In Transit to Next Facility

July 28, 2025

Arrived at USPS Facility

ALBUQUERQUE, NM 87101

July 24, 2025, 1:51 pm

**See All Tracking History**

**What Do USPS Tracking Statuses Mean?**

**Text & Email Updates**

**USPS Tracking Plus®**

**Product Information**



## EXHIBIT C-3

### **USPS Tracking®** **Tracking FAQs**

-

#### **Track Packages** **Anytime, Anywhere**

-

Get the free Informed Delivery® feature to receive automated notifications on your packages  
**Learn More**

#### **Remove**

Tracking Number:  
9589071052701147073442

**Copy Add to Informed Delivery**

Latest Update

We were unable to deliver your package at 1:16 pm on July 8, 2025 in HOUSTON, TX 77056 because the business was closed. We will redeliver on the next business day. No action needed.

---

### **Get More Out of USPS Tracking:**

#### **USPS Tracking Plus®**

Delivery Attempt  
Redelivery Scheduled for Next Business Day  
HOUSTON, TX 77056  
July 8, 2025, 1:16 pm

Arrived at USPS Regional Facility  
SOUTH HOUSTON PROCESSING CENTER  
July 7, 2025, 6:10 am

**See All Tracking History**

**What Do USPS Tracking Statuses Mean?**

**Text & Email Updates**

**USPS Tracking Plus®**

**Product Information**

## EXHIBIT C-3

### **USPS Tracking®** **Tracking FAQs**

Track Packages  
Anytime, Anywhere

Get the free Informed Delivery® feature to receive automated notifications on your packages  
**Learn More**

Remove

Tracking Number:  
9589071052701147073435

Copy Add to Informed Delivery

Latest Update

Your item was forwarded to a different address at 7:16 am on July 8, 2025 in LUBBOCK, TX.  
This was because of forwarding instructions or because the address or ZIP Code on the label was incorrect.

---

### **Get More Out of USPS Tracking:**

**USPS Tracking Plus®**

Alert

Forwarded

LUBBOCK, TX

July 8, 2025, 7:16 am

**What Do USPS Tracking Statuses Mean?**

**Text & Email Updates**

**USPS Tracking Plus®**

**Product Information**

## EXHIBIT C-3

**USPS Tracking®**

**Tracking FAQs**

-

**Track Packages**

**Anytime, Anywhere**

-

**Get the free Informed Delivery® feature to receive automated notifications on your packages**

**Learn More**

**Remove**

Tracking Number:

9589071052701147073510

**Copy Add to Informed Delivery**

Latest Update

Your package is moving within the USPS network and is on track to be delivered to its final destination. It is currently in transit to the next facility.

---

**Get More Out of USPS Tracking:**

**USPS Tracking Plus®**

Delivered

Out for Delivery

Preparing for Delivery

Moving Through Network

In Transit to Next Facility

July 28, 2025

Departed USPS Regional Facility

EL PASO TX DISTRIBUTION CENTER

July 25, 2025, 9:16 pm

**See All Tracking History**

**What Do USPS Tracking Statuses Mean?**

**Text & Email Updates**

**USPS Tracking Plus®**

**Product Information**

**EXHIBIT C-3****USPS Tracking®**  
**Tracking FAQs**

---

Track Packages  
Anytime, Anywhere

Get the free Informed Delivery® feature to receive automated notifications on your packages  
**Learn More**

Remove

Tracking Number:  
9589071052701147073503

Copy Schedule a Redelivery

Latest Update

We attempted to deliver your item at 9:46 am on July 26, 2025 in EL PASO, TX 79928 and a notice was left because an authorized recipient was not available. You may arrange redelivery by using the Schedule a Redelivery feature on this page or may pick up the item at the Post Office indicated on the notice beginning July 28, 2025. If this item is unclaimed by August 10, 2025 then it will be returned to sender.

---

**Get More Out of USPS Tracking:**

**USPS Tracking Plus®**

Delivery Attempt: Action Needed  
Notice Left (No Authorized Recipient Available)  
EL PASO, TX 79928  
July 26, 2025, 9:46 am

Arrived at Post Office  
EL PASO, TX 79936  
July 26, 2025, 5:34 am

**See All Tracking History**

**What Do USPS Tracking Statuses Mean?**

**Text & Email Updates**

**Schedule Redelivery**

**USPS Tracking Plus®**

**Product Information**

## EXHIBIT C-3

### USPS Tracking® Tracking FAQs

Track Packages  
Anytime, Anywhere

Get the free Informed Delivery® feature to receive automated notifications on your packages  
**Learn More**

Remove

Tracking Number:

9589071052701147073077

Copy Add to Informed Delivery

Information Available Soon

USPS doesn't yet have a status update on this item shipped from the Post Office. Information is usually updated within the hour of your visit. Please check back soon.

## EXHIBIT C-3

### **USPS Tracking®** **Tracking FAQs**

**Track Packages**  
**Anytime, Anywhere**

**Get the free Informed Delivery® feature to receive automated notifications on your packages**  
**Learn More**

**Remove**  
Tracking Number:  
9589071052701147073060  
**Copy Add to Informed Delivery**

Latest Update  
Your package is moving within the USPS network and is on track to be delivered to its final destination. It is currently in transit to the next facility.

---

### **Get More Out of USPS Tracking:**

**USPS Tracking Plus®**  
Moving Through Network  
In Transit to Next Facility  
July 27, 2025

Arrived at USPS Facility  
ALBUQUERQUE, NM 87101  
July 23, 2025, 2:35 am

**See All Tracking History**  
**What Do USPS Tracking Statuses Mean?**  
**Text & Email Updates**  
**USPS Tracking Plus®**  
**Product Information**

## EXHIBIT C-3

### **USPS Tracking®** **Tracking FAQs**

Track Packages  
Anytime, Anywhere

Get the free Informed Delivery® feature to receive automated notifications on your packages  
**Learn More**

Remove

Tracking Number:  
9589071052701147073176

Copy Add to Informed Delivery

Latest Update

Your item was delivered to the front desk, reception area, or mail room at 1:16 pm on July 9, 2025 in HOUSTON, TX 77002.

---

### **Get More Out of USPS Tracking:**

**USPS Tracking Plus®**

Delivered

Delivered, Front Desk/Reception/Mail Room

HOUSTON, TX 77002

July 9, 2025, 1:16 pm

**See All Tracking History**

**What Do USPS Tracking Statuses Mean?**

**Text & Email Updates**

**USPS Tracking Plus®**

**Product Information**

## EXHIBIT C-3

### **USPS Tracking®** **Tracking FAQs**

Track Packages  
Anytime, Anywhere

Get the free Informed Delivery® feature to receive automated notifications on your packages  
**Learn More**

Remove

Tracking Number:  
9589071052701147073558

Copy Add to Informed Delivery

Latest Update

Your item has been delivered and is available at a PO Box at 9:49 am on July 9, 2025 in HOUSTON, TX 77057.

---

### **Get More Out of USPS Tracking:**

**USPS Tracking Plus®**

Delivered

Delivered, PO Box

HOUSTON, TX 77057

July 9, 2025, 9:49 am

**See All Tracking History**

**What Do USPS Tracking Statuses Mean?**

**Text & Email Updates**

**USPS Tracking Plus®**

**Product Information**



## EXHIBIT C-3

### **USPS Tracking®** **Tracking FAQs**

Track Packages  
Anytime, Anywhere

Get the free Informed Delivery® feature to receive automated notifications on your packages  
**Learn More**

Remove

Tracking Number:  
9589071052701147073589

Copy Add to Informed Delivery

Latest Update

Your item was picked up at the post office at 11:02 am on July 15, 2025 in NEW YORK, NY 10024.

---

### **Get More Out of USPS Tracking:**

**USPS Tracking Plus®**

Delivered

Delivered, Individual Picked Up at Post Office

NEW YORK, NY 10024

July 15, 2025, 11:02 am

**See All Tracking History**

**What Do USPS Tracking Statuses Mean?**

**Text & Email Updates**

**USPS Tracking Plus®**

**Product Information**

## EXHIBIT C-3

### **USPS Tracking®** **Tracking FAQs**

---

Track Packages  
Anytime, Anywhere

- Get the free Informed Delivery® feature to receive automated notifications on your packages  
**Learn More**

Remove

Tracking Number:

9589071052701147073053

Copy Add to Informed Delivery

Latest Update

Your item was picked up at a postal facility at 12:04 pm on July 21, 2025 in IRVING, TX 75014.

---

### **Get More Out of USPS Tracking:**

**USPS Tracking Plus®**

Delivered

Delivered, Individual Picked Up at Postal Facility

IRVING, TX 75014

July 21, 2025, 12:04 pm

**See All Tracking History**

**What Do USPS Tracking Statuses Mean?**

**Text & Email Updates**

**USPS Tracking Plus®**

**Product Information**

## EXHIBIT C-3

### **USPS Tracking®** **Tracking FAQs**

Track Packages  
Anytime, Anywhere

Get the free Informed Delivery® feature to receive automated notifications on your packages  
**Learn More**

Remove

Tracking Number:  
9589071052701147073169

Copy Add to Informed Delivery

Latest Update

Your item was picked up at a postal facility at 7:53 am on July 9, 2025 in MIDLAND, TX 79701.

---

### **Get More Out of USPS Tracking:**

**USPS Tracking Plus®**

Delivered

Delivered, Individual Picked Up at Postal Facility

MIDLAND, TX 79701

July 9, 2025, 7:53 am

**See All Tracking History**

**What Do USPS Tracking Statuses Mean?**

**Text & Email Updates**

**USPS Tracking Plus®**

**Product Information**

## EXHIBIT C-3

### **USPS Tracking®** **Tracking FAQs**

Track Packages  
Anytime, Anywhere

Get the free Informed Delivery® feature to receive automated notifications on your packages  
**Learn More**

Remove

Tracking Number:  
9589071052701147073152

Copy Add to Informed Delivery

Latest Update

Your item was picked up at a postal facility at 7:53 am on July 9, 2025 in MIDLAND, TX 79701.

---

### **Get More Out of USPS Tracking:**

**USPS Tracking Plus®**

Delivered

Delivered, Individual Picked Up at Postal Facility

MIDLAND, TX 79701

July 9, 2025, 7:53 am

**See All Tracking History**

**What Do USPS Tracking Statuses Mean?**

**Text & Email Updates**

**USPS Tracking Plus®**

**Product Information**

## EXHIBIT C-3

### **USPS Tracking®** **Tracking FAQs**

Track Packages  
Anytime, Anywhere

Get the free Informed Delivery® feature to receive automated notifications on your packages  
**Learn More**

Remove

Tracking Number:  
9589071052701147073152

Copy Add to Informed Delivery

Latest Update

Your item was picked up at a postal facility at 7:53 am on July 9, 2025 in MIDLAND, TX 79701.

---

### **Get More Out of USPS Tracking:**

**USPS Tracking Plus®**

Delivered

Delivered, Individual Picked Up at Postal Facility

MIDLAND, TX 79701

July 9, 2025, 7:53 am

**See All Tracking History**

**What Do USPS Tracking Statuses Mean?**

**Text & Email Updates**

**USPS Tracking Plus®**

**Product Information**

## EXHIBIT C-3

### **USPS Tracking®** **Tracking FAQs**

-

Track Packages  
Anytime, Anywhere

-

Get the free Informed Delivery® feature to receive automated notifications on your packages  
**Learn More**

Remove

Tracking Number:

9589071052701147073060

Copy Add to Informed Delivery

Latest Update

Your package is moving within the USPS network and is on track to be delivered to its final destination. It is currently in transit to the next facility.

---

### **Get More Out of USPS Tracking:**

**USPS Tracking Plus®**

Moving Through Network

In Transit to Next Facility

July 27, 2025

Arrived at USPS Facility

ALBUQUERQUE, NM 87101

July 23, 2025, 2:35 am

**See All Tracking History**

**What Do USPS Tracking Statuses Mean?**

**Text & Email Updates**

**USPS Tracking Plus®**

**Product Information**



## EXHIBIT C-3

### **USPS Tracking®** **Tracking FAQs**

Track Packages  
Anytime, Anywhere

Get the free Informed Delivery® feature to receive automated notifications on your packages  
**Learn More**

Remove

Tracking Number:  
9589071052701147073176

Copy Add to Informed Delivery

Latest Update

Your item was delivered to the front desk, reception area, or mail room at 1:16 pm on July 9, 2025 in HOUSTON, TX 77002.

---

### **Get More Out of USPS Tracking:**

**USPS Tracking Plus®**

Delivered

Delivered, Front Desk/Reception/Mail Room

HOUSTON, TX 77002

July 9, 2025, 1:16 pm

**See All Tracking History**

**What Do USPS Tracking Statuses Mean?**

**Text & Email Updates**

**USPS Tracking Plus®**

**Product Information**

EXHIBIT C-4

AFFIDAVIT OF PUBLICATION

CARLSBAD CURRENT-ARGUS  
PO BOX 507  
HUTCHINSON, KS 67504-0507

STATE OF NEW MEXICO } SS  
COUNTY OF EDDY }

Account Number: 143  
Ad Number: 54750  
Description: 25476 Pudge WC 701-703H  
Ad Cost: \$192.67

Sherry Groves, being first duly sworn, says:

That she is the Agent of the the Carlsbad Current-Argus, a Weekly newspaper of general circulation, printed and published in Carlsbad, Eddy County, New Mexico; that the publication, a copy of which is attached hereto, was published in said newspaper on the following dates:

July 22, 2025

That said newspaper was regularly issued and circulated on those dates.

SIGNED:

*Sherry Groves*

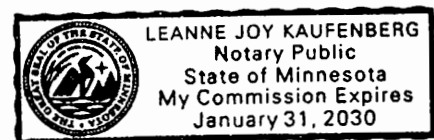
Agent

Subscribed to and sworn to me this 22<sup>th</sup> day of July 2025.

*Leanne Kaufenberg*

Leanne Kaufenberg, Notary Public, Redwood County  
Minnesota

TAMARA CHAVEZ/CARA DOUGLAS  
HINKLE SHANOR LLP  
PO BOX 10  
ROSWELL, NM 88202  
tchavez@hinklelawfirm.com



**CASE 25476: Application of COG Operating LLC for Compulsory Pooling, Eddy County, New Mexico.** This is to notify all interested parties, including 1836 Royalty Partners, LLC; Alexander K. Cheney, Trustee, The Mitchel E. Cheney Rev. Trust dated 07/09/2021; Buckhorn Minerals IV, LP; Camie Wade; Matthew Wade; Christine Speidel Fowlkes; Christopher Clegg Fowlkes; Contango Resources LLC; Devon Energy Production Company, LP; Edwin Hockaday Fowlkes, III a/k/a Trey Fowlkes; Elizabeth L. Cheney, Trustee, The Elizabeth L. Cheney Irrevocable Trust dated 12/31/2020; George Poage, III; Nicole F. Poage; George Thompson; Janet Renee Fowlkes Murrey; Jubilee Royalty Holdings LLC; Kemp Smith, LLP; LJA Charitable Investments, LLC; Nestegg Energy Corporation; Patrick K. Fowlkes; Penasco Petroleum LLC; Preston L. Fowlkes; Ricky Don Raindl; Robert Mitchell Raindl; Suzanne B. Koch; Debra Kay Primera, Tommy L. Fort; Wayne A. Bissett; Laura Bissett; United States of America, Concho Oil & Gas LLC and their successors and assigns that that the New Mexico Oil Conservation Division will conduct a hearing on an application submitted by COG Operating LLC (Case No. 25476). The hearing will be conducted on **August 7, 2025**, beginning at 9:00 a.m., in a hybrid fashion, both in-person at the Energy, Minerals, Natural Resources Department, Wendell Chino Building, Pecos Hall, 1220 South St. Francis Drive, 1st Floor, Santa Fe, NM 87505 and via the WebEx virtual meeting platform. To participate virtually, see the instructions posted on the OCD Hearings website: <https://www.emnrd.nm.gov/ocd/hearing-info/>.

COG Operating, LLC ("Applicant") in the above-styled case seeks an order pooling a 640-acre, more or less, standard horizontal spacing unit in the Wolfcamp Formation comprised of E/2 Sections 6 and 7, Township 26 South, Range 29 East, NMPM, Eddy County, New Mexico, initially dedicated to the proposed Pudge Federal Com 701H, 702H, 703H, 901H, 902H, 903H, and 904H wells to be horizontally drilled as follows:

**Pudge Federal Com 701H** well, which will be drilled from surface hole location in the SE/4SW/4 (Unit N) Section 31, Township 25 South, Range 29 East, and produce from first take point in the NE/4NE/4 (Unit A) Section 6, to bottom hole located 200' FSL and 530' FEL Section 7, Township 26 South, Range 29 East, Eddy County, New Mexico.

**Pudge Federal Com 702H** well, which will be drilled from surface hole location in the SE/4SW/4 (Unit N) Section 31, Township 25 South, Range 29 East, and produce from first take point in the NE/4NE/4 (Unit A) Section 6, to bottom hole located 200' FSL and 1,320' FEL Section 7, Township 26 South, Range 29 East, Eddy County, New Mexico.

**Pudge Federal Com 703H** well, which will be drilled from a surface hole location in the SE/4SW/4 (Unit N) Section 31, Township 25 South, Range 29 East, and produce from a first take point in the NW/4NE/4 (Unit B) Section 6, to a bottom hole located 200' FSL and 2,110' FEL Section 7, Township 26 South, Range 29 East, Eddy County, New Mexico.

**Pudge Federal Com 901H** well, which will be drilled from surface hole location in the SE/4SW/4 (Unit N) Section 31, Township 25 South, Range 29 East, and produce from first take point in the NE/4NE/4 (Unit A) Section 6, to bottom hole located 200' FSL and 337' FEL Section 7, Township 26 South, Range 29 East, Eddy County, New Mexico.

**Pudge Federal Com 902H** well, which will be drilled from surface hole location in the SE/4SW/4 (Unit N) Section 31, Township 25 South, Range 29 East, and produce from first take point in the NE/4NE/4 (Unit A) Section 6, to bottom hole located 200' FSL and 997' FEL Section 7, Township 26 South, Range 29 East, Eddy County, New Mexico.

**Pudge Federal Com 903H** well, which will be drilled from a surface hole location in the SE/4SW/4 (Unit N) Section 31, Township 25 South, Range 29 East, and produce from first take points in the NW/4NE/4 (Unit B) Section 6, to a bottom hole located 200' FSL and 1,657' FEL Section 7, Township 26 South, Range 29 East, Eddy County, New Mexico.

**Pudge Federal Com 904H** well, which will be drilled from a surface hole location in the SE/4SW/4 (Unit N) Section 31, Township 25 South, Range 29 East, and produce from first take points in the NW/4NE/4 (Unit B) Section 6, to a bottom hole located 200' FSL and 2,317' FEL Section 7, Township 26 South, Range 29 East, Eddy County, New Mexico.

The subject area is approximately 26 miles east of Carlsbad, New Mexico.

Published in the Carlsbad Current-Argus July 22, 2025.

#54750