

**STATE OF NEW MEXICO
DEPARTMENT OF ENERGY, MINERALS AND NATURAL RESOURCES
OIL CONSERVATION DIVISION**

**APPLICATION OF PERMIAN RESOURCES
OPERATING, LLC FOR COMPULSORY
POOLING AND APPROVAL OF NON-
STANDARD, OVERLAPPING SPACING UNIT,
EDDY COUNTY, NEW MEXICO.**

CASE NO. 25633

EXHIBIT INDEX

Compulsory Pooling Checklist

Exhibit A	Self-Affirmed Statement of Ryan Curry
A-1	Application & Proposed Notice of Hearing
A-2	Non-Standard Spacing Unit Offset Map
A-3	C-102s for the Wells
A-4	Plat of Tracts, Tract Ownership, Applicable Lease Numbers, Unit Recapitulation, Pooled Parties List and Overlapping Spacing Unit Plat
A-5	Sample Well Proposal Letter & AFEs
A-6	Chronology of Contact
Exhibit B	Self-Affirmed Statement of Chris Cantin
B-1	Location Map
B-2	Cross-Section Location Map
B-3	Subsea Structure Map
B-4	Stratigraphic Cross-Section
B-5	Gun Barrel Diagram
Exhibit C	Self-Affirmed Statement of Jaclyn M. McLean
C-1	Notice Letter to All Interested Parties Sent September 18, 2025, and September 19, 2025
C-2	Postal Delivery Report
C-3	Electronic Return Receipts
C-4	Affidavit of Publication for September 20, 2025

COMPULSORY POOLING APPLICATION CHECKLIST	
ALL INFORMATION IN THE APPLICATION MUST BE SUPPORTED BY SIGNED AFFIDAVITS	
Case: 25633	APPLICANT'S RESPONSE
Hearing Date: October 9, 2025	
Applicant	Permian Resources Operating, LLC
Designated Operator & OGRID (affiliation if applicable)	Permian Resources Operating, LLC (OGRID No. 372165)
Applicant's Counsel:	Hardy McLean LLC
Case Title:	Application of Permian Resources Operating, LLC for Compulsory Pooling and Approval of Non-Standard, Overlapping Spacing Unit, Eddy County, New Mexico.
Entries of Appearance/Intervenors:	None.
Well Family	Jakku 36 Fed State Com
Formation/Pool	
Formation Name(s) or Vertical Extent:	Third Bone Spring
Primary Product (Oil or Gas):	Oil
Pooling this vertical extent:	Third Bone Spring
Pool Name and Pool Code:	1) Benson: Bone Spring Pool (Code 5200) 2) Leo; Bone Spring, South Pool (Code 37920)
Well Location Setback Rules:	Statewide
Spacing Unit	
Type (Horizontal/Vertical)	Horizontal
Size (Acres)	1,600-acres
Building Blocks:	quarter-quarter
Orientation:	East to West
Description: TRS/County	E/2 of Section 34, and all of Sections 35 and 36, Township 18 South, Range 30 East, Eddy County.
Standard Horizontal Well Spacing Unit (Y/N), If No, describe and is approval of non-standard unit requested in this application?	No, approval of a non-standard spacing unit is being requested in this application.
Other Situations	
Depth Severance: Y/N. If yes, description	Yes, a depth severance exists within the Unit. Therefore, Permian Resources seeks to pool only those uncommitted interests from the top of the Third Bone Spring interval, at a stratigraphic equivalent of approximately 8,900' TVD, to the base of the Bone Spring formation, at a stratigraphic equivalent of approximately 9,780' TVD, as found on the Oxy Bits State 1 (API No. 30-015-31937).
Proximity Tracts: If yes, description	N/A
Proximity Defining Well: if yes, description	N/A
Applicant's Ownership in Each Tract	Exhibit A-4
Well(s)	
Name & API (if assigned), surface and bottom hole location, footages, completion target, orientation, completion status (standard or non-standard)	Add wells as needed
Well #1	Jakku 36 Fed State Com 131H SHL: 648' FNL & 210' FEL (Unit A), Section 36, T18S-R30E BHL: 330' FNL & 2,541' FEL (Unit B), Section 34, T18S-R30E Completion Target: Third Bone Spring (Approx. 9,540' TVD)
Well #2	Jakku 36 Fed State Com 132H SHL: 648' FNL & 177' FEL (Unit A), Section 36, T18S-R30E BHL: 1,640' FNL & 2,539' FEL (Unit G), Section 34, T18S-R30E Completion Target: Third Bone Spring (Approx. 9,570' TVD)
Well #3	Jakku 36 Fed State Com 133H SHL: 2,387' FSL & 383' FEL (Unit I), Section 36, T18S-R30E BHL: 2,320' FSL & 2,537' FEL (Unit J), Section 34, T18S-R30E Completion Target: Third Bone Spring (Approx. 9,585' TVD)
Well #4	Jakku 36 Fed State Com 134H SHL: 2,381' FSL & 416' FEL (Unit I), Section 36, T18S-R30E BHL: 1,000' FSL & 2,538' FEL (Unit O), Section 34, T18S-R30E Completion Target: Third Bone Spring (Approx. 9,610' TVD)
AFE Capex and Operating Costs	
Drilling Supervision/Month \$	\$10,000
Production Supervision/Month \$	\$1,000
Justification for Supervision Costs	Exhibit A-5
Requested Risk Charge	200%
Notice of Hearing	
Proposed Notice of Hearing	Exhibit A-1
Proof of Mailed Notice of Hearing (20 days before hearing)	Exhibits C-1, C-2, C-3
Proof of Published Notice of Hearing (10 days before hearing)	Exhibit C-4

Ownership Determination	
Land Ownership Schematic of the Spacing Unit	Exhibit A-4
Tract List (including lease numbers and owners)	Exhibit A-4
If approval of Non-Standard Spacing Unit is requested, Tract List (including lease numbers and owners) of Tracts subject to notice requirements.	Exhibit A-2
Pooled Parties (including ownership type)	Exhibit A-4
Unlocatable Parties to be Pooled	N/A
Ownership Depth Severance (including percentage above & below)	Exhibit A
Joinder	
Sample Copy of Proposal Letter	Exhibit A-5
List of Interest Owners (ie Exhibit A of JOA)	Exhibit A-4
Chronology of Contact with Non-Joined Working Interests	Exhibit A-6
Overhead Rates In Proposal Letter	Exhibit A-5
Cost Estimate to Drill and Complete	Exhibit A-5
Cost Estimate to Equip Well	Exhibit A-5
Cost Estimate for Production Facilities	Exhibit A-5
Geology	
Summary (including special considerations)	Exhibit B
Spacing Unit Schematic	Exhibit B-1
Gunbarrel/Lateral Trajectory Schematic	Exhibit B-5
Well Orientation (with rationale)	Exhibit B
Target Formation	Exhibit B
HSU Cross Section	Exhibit B-2
Depth Severance Discussion	Exhibits A, B
Forms, Figures and Tables	
C-102	Exhibit A-3
Tracts	Exhibit A-4
Summary of Interests, Unit Recapitulation (Tracts)	Exhibit A-4
General Location Map (including basin)	Exhibit B-1
Well Bore Location Map	Exhibit B-1
Structure Contour Map - Subsea Depth	Exhibit B-3
Cross Section Location Map (including wells)	Exhibit B-2
Cross Section (including Landing Zone)	Exhibit B-4
Additional Information	
Special Provisions/Stipulations	N/A
CERTIFICATION: I hereby certify that the information provided in this checklist is complete and accurate.	
Printed Name (Attorney or Party Representative):	Dana S. Hardy
Signed Name (Attorney or Party Representative):	/s/ Dana S. Hardy
Date:	10/2/2025

**STATE OF NEW MEXICO
DEPARTMENT OF ENERGY, MINERALS AND NATURAL RESOURCES
OIL CONSERVATION DIVISION**

**APPLICATION OF PERMIAN RESOURCES
OPERATING, LLC FOR COMPULSORY
POOLING AND APPROVAL OF NON-
STANDARD, OVERLAPPING SPACING
UNIT, EDDY COUNTY, NEW MEXICO.**

CASE NO. 25633

**SELF-AFFIRMED STATEMENT
OF RYAN CURRY**

1. I am employed by Permian Resources Operating, LLC ("Permian Resources") as a Senior Landman. I am over 18 years of age, have personal knowledge of the matters addressed herein, and am competent to provide this Self-Affirmed Statement. I have previously testified before the New Mexico Oil Conservation Division ("Division") and my credentials as an expert in petroleum land matters were accepted and made a matter of record.

2. Copies of Permian Resources' application and proposed hearing notice are attached as **Exhibit A-1**.

3. None of the parties proposed to be pooled in this case indicated opposition to this matter proceeding by affidavit; therefore I do not expect any opposition at hearing.

4. Permian Resources seeks to pool all uncommitted interests in the Third Bone Spring interval of the Bone Spring formation underlying a 1,600-acre, more or less, non-standard, overlapping horizontal spacing unit comprised of the E/2 of Section 34, and all of Sections 35 and 36, Township 18 South, Range 30 East, Eddy County, New Mexico ("Unit").

5. The Unit will be dedicated to the following wells ("Wells"):

- a. **Jakku 36 Fed State Com 131H**, which will produce from a first take point in the NE/4 NE/4 (Unit A) of Section 36 to a last take point in the NW/4 NE/4 (Unit B) of Section 34;

**Permian Resources Operating, LLC
Case No. 25633
Exhibit A**

- b. **Jakku 36 Fed State Com 132H**, which will produce from a first take point in the SE/4 NE/4 (Unit H) of Section 36 to a last take point in the SW/4 NE/4 (Unit G) of Section 34;
- c. **Jakku 36 Fed State Com 133H**, which will produce from first take point located in the NE/4 SE/4 (Unit I) of Section 36 to a last take point located in the NW/4 SE/4 (Unit J) of Section 34; and
- d. **Jakku 36 Fed State Com 134H**, which will produce from surface hole located in the SE/4 SE/4 (Unit P) of Section 36 to a last take point located in the SW/4 SE/4 (Unit O) of Section 34.

6. The completed intervals of the Wells will be orthodox.

7. Permian Resources requests approval of a non-standard horizontal spacing unit pursuant to Rule 19.15.16.15(B)(5) NMAC, which will allow it to consolidate surface facilities and will consequently prevent surface, environmental, and economic waste.

8. The non-standard unit will allow Permian Resources to minimize surface use. Centralizing equipment for facilities for the Wells will reduce the total acreage needed for surface facilities. Approval of a non-standard spacing unit will also allow the centralized facility to handle production from multiple wells and reduce the amount of equipment, pipelines, and rights-of-way needed. This will reduce the overall well costs and improve economics for the wells. Finally, a centralized facility will reduce the number of flares and VOC.

9. As a result, approval of a non-standard spacing unit is necessary to prevent waste and protect correlative rights.

10. A plat showing the offset tracts of the non-standard spacing unit is attached as **Exhibit A-2**.

11. A depth severance exists within the Unit. Therefore, Permian Resources seeks to pool only those uncommitted interests from the top of the Third Bone Spring interval, at a stratigraphic equivalent of approximately 8,900' TVD, to the base of the Bone Spring formation, at a stratigraphic equivalent of approximately 9,780' TVD, as found on the Oxy Bits State 1 (API No. 30-015-31937).

12. The spacing unit for the Wells partially overlaps with the spacing units for the following wells, which produce from the Benson; Bone Spring Pool (Code 5200):

- a. Smokey Bits State Com #002H (API No. 30-015-40196) located in the S/2 N/2 of Section 36, Township 18 South, Range 30 East;
- b. Smokey Bits State Com #003H (API No. 30-015-39118) located in the N/2 S/2 of Section 36, Township 18 South, Range 30 East;
- c. Smokey Bits State Com #005H (API No. 30-015-40070) located in the S/2 S/2 of Section 36, Township 18 South, Range 30 East; and
- d. Smokey Bits State Com #006H (API No. 30-015-40148) located in the N/2 N/2 of Section 36, Township 18 South, Range 30 East.
- e. Ivore 35 Federal Com #002H (API No. 30-015-41409) located in the S/2 N/2 of Section 35, Township 18 South, Range 30 East;
- f. Misty 35 Federal Com #004H (API No. 30-015-41413) located in the N/2 S/2 of Section 35, Township 18 South, Range 30 East;
- g. Misty 35 Federal Com #003H (API No. 30-015-41416) located in the S/2 S/2 of Section 35, Township 18 South, Range 30 East; and
- h. Ivore 35 Federal Com #003H (API No. 30-015-41410) located in the N/2 N/2 of Section 35, Township 18 South, Range 30 East.

13. Additionally, the spacing unit for the Wells will partially overlap with the spacing units for the following wells, which produce from the Leo; Bone Spring, South Pool (Code 37920):

- a. Dorado 34 DA Federal Com #001H (API No. 30-015-41394) located in the N/2 N/2 of Section 34, Township 18 South, Range 30 East;
- b. Dorado 34 EH Federal Com #001H (API No. 30-05-41896) located in the S/2 N/2 of Section 34, Township 18 South, Range 30 East; and
- c. Dorado 34 Federal Com #001H (API No. 30-015-38984) located in the N/2 S/2 of Section 34, Township 18 South, Range 30 East.

14. **Exhibit A-3** contains the C-102s for the Wells.

15. **Exhibit A-4** contains a plat identifying ownership by tract in the Unit. This exhibit also includes any applicable lease numbers, a unit recapitulation, and the interests Permian Resources seeks to pool highlighted in yellow. Exhibit A-4 also contains a plat of the overlapping spacing unit.

16. Permian Resources has conducted a diligent search of all county public records, including phone directories and computer databases, as well as internet searches, to locate the interest owners it seeks to pool.

17. **Exhibit A-5** contains a sample well proposal letter and AFEs sent to working interest owners for the Wells. The estimated costs reflected on the AFEs are fair and reasonable and comparable to the cost of other wells of similar depth and length drilled in the subject formation in the area.

18. In my opinion, Permian Resources made a good-faith effort to reach voluntary joinder of uncommitted interests in the Wells as indicated by the chronology of contact described in **Exhibit A-6**.

19. As operator of the Unit and the Wells, Permian Resources requests overhead and administrative rates of \$10,000 per month while the Wells are being drilled and \$1,000 per month while the Wells are producing. These rates are fair and are comparable to the rates charged by Permian Resources and other operators in the vicinity.

20. The attached exhibits were either prepared by me or under my supervision or were compiled from company business records.

21. In my opinion, the granting of Permian Resources' application would serve the interests of conservation, the protection of correlative rights, and the prevention of waste.

22. I understand this Self-Affirmed Statement will be used as written testimony in this case. I affirm that my testimony above is true and correct and is made under penalty of perjury under the laws of the State of New Mexico. My testimony is made as of the date next to my electronic signature below.



RYAN CURRY



Date

**STATE OF NEW MEXICO
DEPARTMENT OF ENERGY, MINERALS AND NATURAL RESOURCES
OIL CONSERVATION DIVISION**

**APPLICATION OF PERMIAN RESOURCES
OPERATING, LLC FOR COMPULSORY
POOLING AND APPROVAL OF NON-STANDARD,
OVERLAPPING SPACING UNIT,
EDDY COUNTY, NEW MEXICO.**

CASE NO. 25633

APPLICATION

Pursuant to NMSA 1978, Section 70-2-17, Permian Resources Operating, LLC (OGRID No. 372165) ("Permian Resources" or "Applicant") applies for an order pooling all uncommitted interests in the Third Bone Spring interval of the Bone Spring formation underlying a 1,600-acre, more or less, non-standard, overlapping horizontal spacing unit comprised of the E/2 of Section 34, and all of Sections 35 and 36, Township 18 South, Range 30 East, Eddy County, New Mexico ("Unit"). In support of this application, Permian Resources states the following.

1. Applicant is a working interest owner in the Unit and has the right to drill wells thereon.
2. The Unit will be dedicated to the following wells ("Wells"):
 - a. **Jakku 36 Fed State Com 131H**, which will produce from a first take point in the NE/4 NE/4 (Unit A) of Section 36 to a last take point in the NW/4 NE/4 (Unit B) of Section 34;
 - b. **Jakku 36 Fed State Com 132H**, which will produce from a first take point in the SE/4 NE/4 (Unit H) of Section 36 to a last take point in the SW/4 NE/4 (Unit G) of Section 34;

**Permian Resources Operating, LLC
Case No. 25633
Exhibit A-1**

- c. **Jakku 36 Fed State Com 133H**, which will produce from first take point located in the NE/4 SE/4 (Unit I) of Section 36 to a last take point located in the NW/4 SE/4 (Unit J) of Section 34; and
 - d. **Jakku 36 Fed State Com 134H**, which will produce from surface hole located in the SE/4 SE/4 (Unit P) of Section 36 to a last take point located in the SW/4 SE/4 (Unit O) of Section 34.
3. The completed intervals of the Wells will be orthodox.
4. Permian Resources requests approval of a non-standard horizontal spacing unit pursuant to Rule 19.15.16.15(B)(5) NMAC, which will create cost efficiencies, prevent waste, and protect correlative rights.
5. A depth severance exists within the Unit. Therefore, Permian Resources seeks to pool only those uncommitted interests from the top of the Third Bone Spring interval, at a stratigraphic equivalent of approximately 8,900' TVD, to the base of the Bone Spring formation, at a stratigraphic equivalent of approximately 9,780' TVD, as found on the Oxy Bits State 1 (API No. 30-015-31937).
6. The spacing unit for the Wells partially overlaps with the spacing units for the following wells, which produce from the Benson; Bone Spring Pool (Code 5200):
- a. **Smokey Bits State Com #002H** (API No. 30-015-40196) located in the S/2 N/2 of Section 36, Township 18 South, Range 30 East;
 - b. **Smokey Bits State Com #003H** (API No. 30-015-39118) located in the N/2 S/2 of Section 36, Township 18 South, Range 30 East;
 - c. **Smokey Bits State Com #005H** (API No. 30-015-40070) located in the S/2 S/2 of Section 36, Township 18 South, Range 30 East; and

- d. Smokey Bits State Com #006H (API No. 30-015-40148) located in the N/2 N/2 of Section 36, Township 18 South, Range 30 East.
 - e. Ivore 35 Federal Com #002H (API No. 30-015-41409) located in the S/2 N/2 of Section 35, Township 18 South, Range 30 East;
 - f. Misty 35 Federal Com #004H (API No. 30-015-41413) located in the N/2 S/2 of Section 35, Township 18 South, Range 30 East;
 - g. Misty 35 Federal Com #003H (API No. 30-015-41416) located in the S/2 S/2 of Section 35, Township 18 South, Range 30 East; and
 - h. Ivore 35 Federal Com #003H (API No. 30-015-41410) located in the N/2 N/2 of Section 35, Township 18 South, Range 30 East.
7. Additionally, the spacing unit for the Wells will partially overlap with the spacing units for the following wells, which produce from the Leo; Bone Spring, South Pool (Code 37920):
- a. Dorado 34 DA Federal Com #001H (API No. 30-015-41394) located in the N/2 N/2 of Section 34, Township 18 South, Range 30 East;
 - b. Dorado 34 EH Federal Com #001H (API No. 30-05-41896) located in the S/2 N/2 of Section 34, Township 18 South, Range 30 East; and
 - c. Dorado 34 Federal Com #001H (API No. 30-015-38984) located in the N/2 S/2 of Section 34, Township 18 South, Range 30 East.
8. Applicant has undertaken diligent, good-faith efforts to obtain voluntary agreements from all interest owners to participate in the drilling of the Wells but has been unable to obtain voluntary agreements from all interest owners.
9. The pooling of uncommitted interests will avoid the drilling of unnecessary wells, prevent waste, and protect correlative rights.

10. In order to allow Applicant to obtain its just and fair share of the oil and gas underlying the subject lands, all uncommitted interests in the Unit should be pooled and Applicant should be designated as the operator of the Wells and Unit.

WHEREFORE, Applicant requests that this application be set for hearing before an Examiner of the Oil Conservation Division on October 9, 2025, and, after notice and hearing as required by law, the Division enter an order:

- A. Pooling all uncommitted interests in the Unit;
- B. Approving the Wells in the Unit;
- C. Approving the non-standard horizontal spacing unit pursuant to Rule 19.15.16.15(B)(5) NMAC;
- D. Approving the overlapping spacing unit;
- E. Designating Applicant as operator of the Unit and the Wells to be drilled thereon;
- F. Authorizing Applicant to recover its costs of drilling, equipping and completing the Wells;
- G. Approving the actual operating charged and costs of supervision while drilling and after completion, together with a provision adjusting the rated pursuant to the COPAS accounting procedures; and
- H. Imposing a 200% penalty for the risk assumed by Applicant in drilling and completing the Wells against any working interest owner who does not voluntarily participate in the drilling of the Wells.

Respectfully submitted,

HARDY McLEAN LLC

/s/ Dana S. Hardy

Dana S. Hardy

Jaclyn M. McLean

Yarithza Peña

125 Lincoln Ave, Ste. 223

Santa Fe, NM 87501

Phone: (505) 230-4410

dhardy@hardymclean.com

jmclean@hardymclean.com

ypena@hardymclean.com

Counsel for Permian Resources Operating, LLC

Application of Permian Resources Operating, LLC for Compulsory Pooling and Approval of Non-Standard, Overlapping Spacing Unit, Eddy County, New Mexico. Applicant seeks an order pooling all uncommitted interests in the Third Bone Spring interval of the Bone Spring formation underlying a 1,600-acre, more or less, non-standard, overlapping horizontal spacing unit comprised of the E/2 of Section 34, and all of Sections 35 and 36, Township 18 South, Range 30 East, Eddy County, New Mexico ("Unit"). The Unit will be dedicated to the following wells ("Wells"): **Jakku 36 Fed State Com 131H**, which will be produce from a first take poin in the NE/4 NE/4 (Unit A) of Section 36 to a last take point in the NW/4 NE/4 (Unit B) of Section 34; **Jakku 36 Fed State Com 132H**, which will produce from a first take point in the SE/4 NE/4 (Unit H) of Section 36 to a last take point in the SW/4 NE/4 (Unit G) of Section 34; **Jakku 36 Fed State Com 133H**, which will be produce from a first take point in the NE/4 SE/4 (Unit I) of Section 36 to a last take point in the NW/4 SE/4 (Unit J) of Section 34; and **Jakku 36 Fed State Com 134H**, which will produce from a first take point in the SE/4 SE/4 (Unit P) of Section 36 to a last take point in the SW/4 SE/4 (Unit O) of Section 34. The completed interval of the Wells will be orthodox. Permian Resources requests approval of a non-standard horizontal spacing unit pursuant to Rule 19.15.16.15(B)(5) NMAC, which will create cost efficiencies, prevent waste, and protect correlative rights. A depth severance exists within the Unit. A depth severance exists within the Unit. Therefore, Permian Resources seeks to pool only those uncommitted interests from the top of the Third Bone Spring interval, at a stratigraphic equivalent of approximately 8,900' TVD, to the base of the Bone Spring formation, at a stratigraphic equivalent of approximately 9,780' TVD, as found on the Oxy Bits State 1 (API No. 30-015-31937). The spacing unit for the Wells partially overlaps with the spacing units for the following wells, which produce from the Benson; Bone Spring Pool (Code 5200): Smokey Bits State Com #002H (API No. 30-015-40196) located in the

S/2 N/2 of Section 36, Township 18 South, Range 30 East; Smokey Bits State Com #003H (API No. 30-015-39118) located in the N/2 S/2 of Section 36, Township 18 South, Range 30 East; Smokey Bits State Com #005H (API No. 30-015-40070) located in the S/2 S/2 of Section 36, Township 18 South, Range 30 East; Smokey Bits State Com #006H (API No. 30-015-40148) located in the N/2 N/2 of Section 36, Township 18 South, Range 30 East; Ivore 35 Federal Com #002H (API No. 30-015-41409) located in the S/2 N/2 of Section 35, Township 18 South, Range 30 East; Misty 35 Federal Com #004H (API No. 30-015-41413) located in the N/2 S/2 of Section 35, Township 18 South, Range 30 East; Misty 35 Federal Com #003H (API No. 30-015-41416) located in the S/2 S/2 of Section 35, Township 18 South, Range 30 East; and Ivore 35 Federal Com #003H (API No. 30-015-41410) located in the N/2 N/2 of Section 35, Township 18 South, Range 30 East. Additionally, the spacing unit for the Wells will partially overlap with the spacing units for the following wells, which produce from the Leo; Bone Spring, South Pool (Code 37920): Dorado 34 DA Federal Com #001H (API No. 30-015-41394) located in the N/2 of Section 34, Township 18 South, Range 30 East; Dorado 34 EH Federal Com #001H (API No. 30-05-41896) located in the S/2 N/2 of Section 34, Township 18 South, Range 30 East; and Dorado 34 Federal Com #001H (API No. 30-015-38984) located in the N/2 S/2 of Section 34, Township 18 South, Range 30 East. Also to be considered will be the cost of drilling and completing the Wells and the allocation of the cost, the designation of Applicant as operator of the Wells, and a 200% charge for the risk involved in drilling and completing the Wells. The Wells are located approximately 17 miles south of Loco Hills, New Mexico.

Non-Standard Spacing Unit
Jakku 36 Fed State Com #131-134H

Notice Area – Lease Level

	Sec. 27, T18S-R30E				Sec. 26, T18S-R30E				Sec. 25, T18S-R30E				Sec. 30, T18S-R31E	
	NMNM 33775	NMLC 64226	NMNM 27278	NMNM 27278	NMNM 27278	NMNM 25503	NMNM 25503	NMNM 001375	NMNM 001375	NMNM 25503	NMNM 1375A	NMLC 29387		
	NMLC 28978B	NMLC 58650	NMNM 56541	NMNM 06245	NMNM 06245	NMNM 093771	NMNM 25503	B0- 2023	B0- 1565	E0- 7811	B0- 2023	NMNM 560352		
	NMLC 28978B	NMLC 58650	NMNM 27277	NMNM 06245	NMNM 06245	NMNM 093771	NMNM 093771	E0- 7811	B0- 1565	E0- 7811	B0 2023	NMNM 560352		
	Sec. 34, T18S-R30E				Sec. 35, T18S-R30E				Sec. 36, T18S-R30E				Sec. 31, T18S-R31E	
	NMNM 124209	NMNM 56541	NMNM 56541	NMNM 06245	NMNM 06245	NMNM 19440	NMNM 56542	E0- 7811	E0- 7811	E0- 7811	E0- 7811	NMLC 062084		
	NMNM 124209	NMNM 27277	NMNM 27277	NMNM 06245	NMNM 06245	NMNM 19440	NMNM 56542	E0- 7811	E0- 7811	E0- 7811	E0- 7811	NMNM 002460		
	NMNM 125166	NMNM 29228	NMNM 29228	V0- 640	V0- 640	V0- 640	V0- 640	NMNM 560353	NMLC 63613	NMLC 63613	NMLC 63613	NMLC 65244		
	Sec. 3, T19S-R30E				Sec. 2, T19S-R30E				Sec. 1, T19S-R30E				Sec. 6, T19S-R31E	

Jakku 36 Fed State Com
Non-Standard Spacing Unit

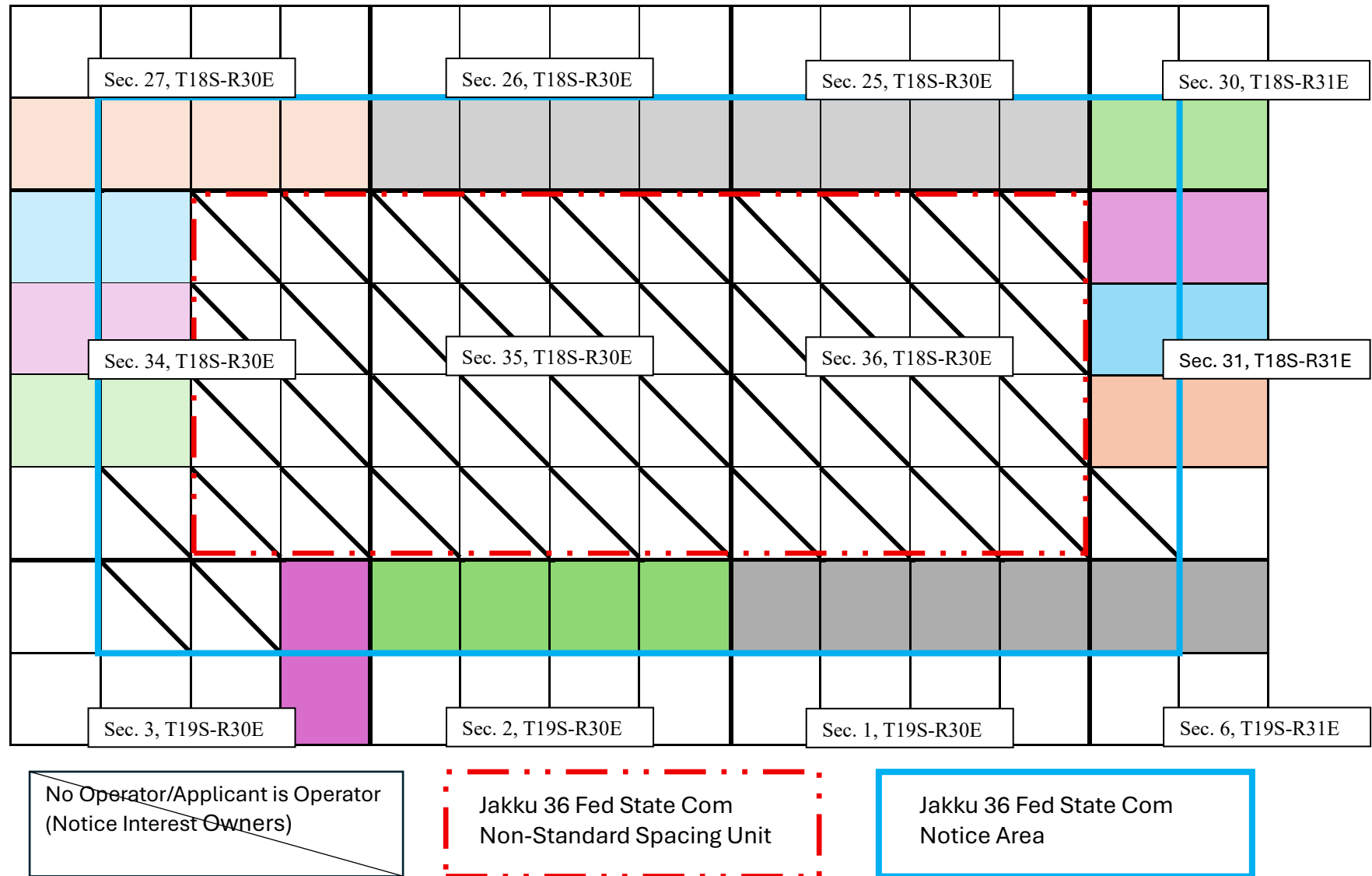
Jakku 36 Fed State Com
Notice Area

Permian Resources Operating, LLC
Case No. 25633
Exhibit A-2

Jakku NSSU Notice Area Lease Info		
Lease	T/R	Legal
NMLC 0058650	T18S-R30E	Section 34: W/2NE/4
NMNM 056541	T18S-R30E	Section 34: NE/4NE/4, N/2SE/4
NMNM 027277	T18S-R30E	Section 34: SE/4NE/4, S/2SE/4
NMNM 0006245	T18S-R30E	Section 35: W/2
NMNM 093771	T18S-R30E	Section 35: W/2NE/4, SE/4NE/4
NMNM 0025503	T18S-R30E	Section 25: SW/4SE/4
NMNM 0025503	T18S-R30E	Section 26: S/2SE/4
NMNM 0025503	T18S-R30E	Section 35: NE/4NE/4
NMNM 019440	T18S-R30E	Section 35: W/2SE/4
NMNM 056542	T18S-R30E	Section 35: E/2SE/4
B0-2023-21	T18S-R30E	Section 36: NW/4NW/4, E/2NE/4
B0-1565-12	T18S-R30E	Section 36: E/2NW/4
E0-7811-3	T18S-R30E	Section 36: W/2NE/4, SW/4NW/4, S/2
NMLC 0028978B	T18S-R30E	Section 34: E/2NW/4
NMNM 124209	T18S-R30E	Section 34: E/2SW/4
NMNM 125166	T19S-R30E	Section 3: NE/4NW/4
NMNM 029228	T19S-R30E	Section 3: N/2NE/4
V0-0640-4	T19S-R30E	Section 2: N/2N/2
NMNM 0560353	T19S-R30E	Section 1: NW/4NW/4
NMLC 0063613	T19S-R30E	Section 1: NE/4NW/4, N/2NE/4
NMLC 0065244	T19S-R31E	Section 6: NW/4NW/4
NMNM 0002460	T18S-R31E	Section 31: SW/4SW/4
NMLC 0062084	T18S-R31E	Section 31: NW/4SW/4
NMNM 0560352	T18S-R31E	Section 31: W/2NW/4
NMLC 0029387D	T18S-R31E	Section 30: SW/4SW/4
NMNM 001375A	T18S-R30E	Section 25: SE/4SE/4
NMNM 001375	T18S-R30E	Section 25: S/2SW/4
NMNM 027278	T18S-R30E	Section 26: S/2SW/4
NMNM 027278	T18S-R30E	Section 27: SE/4SE/4
NMLC 0064226	T18S-R30E	Section 27: SW/4SE/4
NMNM 0033775	T18S-R30E	Section 27: SE/4SW/4

Non-Standard Spacing Unit
Jakku 36 Fed State Com #131-134H

Notice Area – Operator Level



Jakku NSSU Notice Area Well Operator Info				
Operator	Well	API	Proration Unit	Pool
Mewbourne Oil Co.	CORONA 25 26 FEDERAL COM #528H	30-015-53693	T18S-R30E Section 25: S/2S/2 Section 26: S/2S/2	[54600] SANTO NINO; BONE SPRING
Mewbourne Oil Co.	URSA 27 FEDERAL COM #001	30-015-39581	T18S-R30E Section 27: S/2S/2	[37920] LEO; BONE SPRING, SOUTH
Mewbourne Oil Co.	DORADO 34 DA FEDERAL COM #001H	30-015-41394	T18S-R30E Section 34: N/2N/2	[37920] LEO; BONE SPRING, SOUTH
Mewbourne Oil Co.	DORADO 34 EH FEDERAL COM #001H	30-015-41896	T18S-R30E Section 34: S/2N/2	[37920] LEO; BONE SPRING, SOUTH
Mewbourne Oil Co.	DORADO 34 FEDERAL COM #001H	30-015-38984	T18S-R30E Section 34: N/2S/2	[37920] LEO; BONE SPRING, SOUTH
CIMAREX ENERGY CO. OF COLORADO	BENSON 3 FEDERAL COM #008	30-015-37964	T19S-R30E Section 3: E/2E/2	[37920] LEO; BONE SPRING, SOUTH
CHEVRON U S A INC	WEST SHUGART 2 19 30 STATE #004H	30-015-40843	T19S-R30E Section 2: N/2N/2	[5200] BENSON; BONE SPRING
Mewbourne Oil Co.	TIN MAN 1 6 FEDERAL COM #601H	30-015-56358	T19S-R30E Section 1: N/2N/2 T19S-R31E Section 6: N/2N/2	[5200] BENSON; BONE SPRING
CIMAREX ENERGY CO. OF COLORADO	WEST SHUGART 31 FEDERAL COM #005H	30-015-38221	T18S-R31E Section 31: N/2S/2	[97056] HACKBERRY; BONE SPRING, NORTH
CIMAREX ENERGY CO. OF COLORADO	WEST SHUGART 31 FEDERAL COM #004	30-015-37785	T18S-R31E Section 31: S/2N/2	[97056] HACKBERRY; BONE SPRING, NORTH
CIMAREX ENERGY CO. OF COLORADO	WEST SHUGART 31 FEDERAL COM #003	30-015-37350	T18S-R31E Section 31: N/2N/2	[56405] SHUGART; BONE SPRING, NORTH
Devon Energy Production Company, LP	SHAULA 30 FEDERAL COM #004H	30-015-41525	T18S-R31E Section 30: S/2S/2	[56405] SHUGART; BONE SPRING, NORTH

Notice Tract(s)	Lease	Operator?	Notice Due	Operator	Well	API	Proration Unit	Pool	Notice Party
T18S-R30E Section 25: SE/4SE/4	NMNM 001375A	Yes	Operator	Mewbourne Oil Co.	CORONA 25 26 FEDERAL COM #528H	30-015-53693	T18S-R30E Section 25: S/2S/2 Section 26: S/2S/2	[54600] SANTO NINO; BONE SPRING	Mewbourne Oil Co.
T18S-R30E Section 25: SW/4SE/4 Section 26: S/2SE/4	NMNM 0025503	Yes	Operator	Mewbourne Oil Co.	CORONA 25 26 FEDERAL COM #528H	30-015-53693	T18S-R30E Section 25: S/2S/2 Section 26: S/2S/2	[54600] SANTO NINO; BONE SPRING	Mewbourne Oil Co.
T18S-R30E Section 25: S/2SW/4	NMNM 001375	Yes	Operator	Mewbourne Oil Co.	CORONA 25 26 FEDERAL COM #528H	30-015-53693	T18S-R30E Section 25: S/2S/2 Section 26: S/2S/2	[54600] SANTO NINO; BONE SPRING	Mewbourne Oil Co.
T18S-R30E Section 26: S/2SW/4	NMNM 027278	Yes	Operator	Mewbourne Oil Co.	CORONA 25 26 FEDERAL COM #528H	30-015-53693	T18S-R30E Section 25: S/2S/2 Section 26: S/2S/2	[54600] SANTO NINO; BONE SPRING	Mewbourne Oil Co.
T18S-R30E Section 27: SE/4SE/4	NMNM 027278	Yes	Operator	Mewbourne Oil Co.	URSA 27 FEDERAL COM #001	30-015-39581	T18S-R30E Section 27: S/2S/2	[37920] LEO; BONE SPRING, SOUTH	Mewbourne Oil Co.
T18S-R30E Section 27: SW/4SE/4	NMLC 0064226	Yes	Operator	Mewbourne Oil Co.	URSA 27 FEDERAL COM #001	30-015-39581	T18S-R30E Section 27: S/2S/2	[37920] LEO; BONE SPRING, SOUTH	Mewbourne Oil Co.
T18S-R30E Section 27: SE/4SW/4	NMNM 0033775	Yes	Operator	Mewbourne Oil Co.	URSA 27 FEDERAL COM #001	30-015-39581	T18S-R30E Section 27: S/2S/2	[37920] LEO; BONE SPRING, SOUTH	Mewbourne Oil Co.
T18S-R30E Section 34: NE/4NW/4	NMLC 0028978B	Yes	Operator	Mewbourne Oil Co.	DORADO 34 DA FEDERAL COM #001H	30-015-41394	T18S-R30E Section 34: N/2N/2	[37920] LEO; BONE SPRING, SOUTH	Mewbourne Oil Co.
T18S-R30E Section 34: SE/4NW/4	NMLC 0028978B	Yes	Operator	Mewbourne Oil Co.	DORADO 34 EH FEDERAL COM #001H	30-015-41896	T18S-R30E Section 34: S/2N/2	[37920] LEO; BONE SPRING, SOUTH	Mewbourne Oil Co.
T18S-R30E Section 34: NE/4SW/4	NMNM 124209	Yes	Operator	Mewbourne Oil Co.	DORADO 34 FEDERAL COM #001H	30-015-38984	T18S-R30E Section 34: N/2S/2	[37920] LEO; BONE SPRING, SOUTH	Mewbourne Oil Co.
T18S-R30E Section 34: SE/4SW/4	NMNM 124209	No	Interest Owners	NA	NA	NA	NA	NA	Coterra Energy Operating Co Bureau of Land Management
T19S-R30E Section 3: NE/4NW/4	NMNM 125166	No	Interest Owners	NA	NA	NA	NA	NA	Coterra Energy Operating Co Bureau of Land Management
T19S-R30E Section 3: NW/4NE/4	NMNM 029228	No	Interest Owners	NA	NA	NA	NA	NA	Chesapeake Exploration LLC El Paso Natural Gas Company Magnum Hunter Production Inc. Bureau of Land Management
T19S-R30E Section 3: NE/4NE/4	NMNM 029228	Yes	Operator	CIMAREX ENERGY CO. OF COLORADO	BENSON 3 FEDERAL COM #008	30-015-37964	T19S-R30E Section 3: E/2E/2	[37920] LEO; BONE SPRING, SOUTH	CIMAREX ENERGY CO. OF COLORADO
T19S-R30E Section 2: N/2N/2	V0-0640-4	Yes	Operator	CHEVRON U S A INC	WEST SHUGART 2 19 30 STATE #004H	30-015-40843	T19S-R30E Section 2: N/2N/2	[5200] BENSON; BONE SPRING	CHEVRON U S A INC
T19S-R30E Section 1: NW/4NW/4	NMNM 0560353	Yes	Operator	Mewbourne Oil Co.	TIN MAN 1 6 FEDERAL COM #601H	30-015-56358	T19S-R30E Section 1: N/2N/2 T19S-R31E Section 6: N/2N/2	[5200] BENSON; BONE SPRING	Mewbourne Oil Co.
T19S-R30E Section 1: NE/4NW/4, N/2NE/4	NMLC 0063613	Yes	Operator	Mewbourne Oil Co.	TIN MAN 1 6 FEDERAL COM #601H	30-015-56358	T19S-R30E Section 1: N/2N/2 T19S-R31E Section 6: N/2N/2	[5200] BENSON; BONE SPRING	Mewbourne Oil Co.
T19S-R31E Section 6: NW/4NW/4	NMLC 0065244	Yes	Operator	Mewbourne Oil Co.	TIN MAN 1 6 FEDERAL COM #601H	30-015-56358	T19S-R30E Section 1: N/2N/2 T19S-R31E Section 6: N/2N/2	[5200] BENSON; BONE SPRING	Mewbourne Oil Co.

T18S-R31E Section 31: SW/4SW/4	NMNM 0002460	No	Interest Owners	NA	NA	NA	NA	NA	AUVENSHINE CHILDREN'S TRUST BP AMERICA PRODUCTION COMPANY CANNON EXPLORATION CO CLIFFORD CONE FAMILY TRUST CONE DOUGLAS L TRUST CONE KATHLEEN DESCENDANTS TRST CONE KENNETH G TRUST DEVON ENERGY CO LP DILLARD FISHER & DILLARD PTNRS E & R INC ENDURANCE PROPERTIES INC HOLLYHOCK CORP GP LWJ PARTNERSHIP MARBOB ENERGY CORP PITCH ENERGY CORP R & H ELLIOTT FAM LTD PTNRSH TOM R CONE TRUSTEE TRIGG OIL & GAS LIMITED PARTNERSHIP TRITEX ENERGY A LP WESTALL OIL & GAS CO LLC WPX ENERGY PERMIAN LLC ZPZ DELAWARE I LLC Bureau of Land Management
T18S-R31E Section 31: NW/4SW/4	NMLC 0062084	Yes	Operator	CIMAREX ENERGY CO. OF COLORADO	WEST SHUGART 31 FEDERAL COM #005H	30-015-38221	T18S-R31E Section 31: N/2S/2	[97056] HACKBERRY; BONE SPRING, NORTH	CIMAREX ENERGY CO. OF COLORADO
T18S-R31E Section 31: SW/4NW/4	NMNM 0560352	Yes	Operator	CIMAREX ENERGY CO. OF COLORADO	WEST SHUGART 31 FEDERAL COM #004	30-015-37785	T18S-R31E Section 31: S/2N/2	[97056] HACKBERRY; BONE SPRING, NORTH	CIMAREX ENERGY CO. OF COLORADO
T18S-R31E Section 31: NW/4NW/4	NMNM 0560352	Yes	Operator	CIMAREX ENERGY CO. OF COLORADO	WEST SHUGART 31 FEDERAL COM #003	30-015-37350	T18S-R31E Section 31: N/2N/2	[56405] SHUGART; BONE SPRING, NORTH	CIMAREX ENERGY CO. OF COLORADO
T18S-R31E Section 30: SW/4SW/4	NMLC 0029387D	Yes	Operator	Devon Energy Production Company, LP	SHAULA 30 FEDERAL COM #004H	30-015-41525	T18S-R31E Section 30: S/2S/2	[56405] SHUGART; BONE SPRING, NORTH	Devon Energy Production Company, LP
T18S-R30E Section 34: W/2NE/4	NMLC 0058650	No	Interest Owners	NA	NA	NA	NA	NA	Red River Energy Partners II, LLC Permian Resources Operating, LLC Hopper-Barnett Inc. Bureau of Land Management
T18S-R30E Section 34: NE/4NE/4, N/2SE/4	NMNM 056541	No	Interest Owners	NA	NA	NA	NA	NA	Red River Energy Partners II, LLC Permian Resources Operating, LLC EOG Resources, Inc. Bureau of Land Management
T18S-R30E Section 34: SE/4NE/4	NMNM 027277	No	Interest Owners	NA	NA	NA	NA	NA	Red River Energy Partners II, LLC Permian Resources Operating, LLC Maverick Permian Agent Corp. Bureau of Land Management
T18S-R30E Section 34: S/2SE/4	NMNM 027277	No	Interest Owners	NA	NA	NA	NA	NA	Ray Westall Operating, Inc. Permian Resources Operating, LLC Maverick Permian Agent Corp. Bureau of Land Management
T18S-R30E Section 35: W/2	NMNM 0006245	No	Interest Owners	NA	NA	NA	NA	NA	Red River Energy Partners, LLC Red River Energy Partners II, LLC Roadrunner Energy Partners, LLC COG Operating LLC Concho Oil & Gas LLC McCombs Energy, Ltd. Permian Resources Operating, LLC Trigg Oil & Gas Limited Partnership Bureau of Land Management
T18S-R30E Section 35: W/2NE/4, SE/4NE/4	NMNM 093771	No	Interest Owners	NA	NA	NA	NA	NA	COG Operating LLC Concho Oil & Gas LLC McCombs Energy, Ltd. Permian Resources Operating, LLC Red River Energy Partners, LLC McBride Oil & Gas Corporation Bureau of Land Management

T18S-R30E Section 35: NE/4NE/4	NMNM 0025503	No	Interest Owners	NA	NA	NA	NA	NA	COG Operating LLC Concho Oil & Gas LLC McCombs Energy, Ltd. Permian Resources Operating, LLC Red River Energy Partners, LLC McBride Oil & Gas Corporation Bureau of Land Management
T18S-R30E Section 35: W/2SE/4	NMNM 019440	No	Interest Owners	NA	NA	NA	NA	NA	Arloma Co., LLC James Huck, LLC Devon Energy Production Company, L.P. Bureau of Land Management
T18S-R30E Section 35: E/2SE/4	NMNM 056542	No	Interest Owners	NA	NA	NA	NA	NA	Dillard, Fisher & Dillard Partnership COG Operating LLC Concho Oil & Gas LLC McCombs Energy, Ltd. Red River Energy Partners II, LLC Permian Resources Operating, LLC Red River Energy Partners, LLC Steve G Sell John D. Pool Bureau of Land Management
T18S-R30E Section 36: NW/4NW/4, E/2NE/4	B0-2023-21	No	Interest Owners	NA	NA	NA	NA	NA	Permian Resources Operating, LLC New Mexico State Land Office
T18S-R30E Section 36: E/2NW/4	B0-1565-12	No	Interest Owners	NA	NA	NA	NA	NA	Penroc Oil Corporation Permian Resources Operating, LLC Chevron U.S.A. Inc. New Mexico State Land Office
T18S-R30E Section 36: SW/4NW/4, W/2NE/4, S/2	E0-7811-3	No	Interest Owners	NA	NA	NA	NA	NA	Permian Resources Operating, LLC McCombs Energy Ltd. COG Operating, LLC ZPZ Delaware I LLC New Mexico State Land Office

C-102 Submit Electronically Via OCD Permitting	State of New Mexico Energy, Minerals & Natural Resources Department OIL CONSERVATION DIVISION	Exhibit A-3	Revised July 9, 2024
		Submittal Type:	<input type="checkbox"/> Initial Submittal
			<input checked="" type="checkbox"/> Amended Report
		<input type="checkbox"/> As Drilled	

WELL LOCATION INFORMATION

API Number TBD	Pool Code 5200	Pool Name BENSON; BONE SPRING
Property Code TBD	Property Name JAKKU 36 FED STATE COM	Well Number 131H
OGRID No. 372165	Operator Name PERMIAN RESOURCES OPERATING, LLC	Ground Level Elevation 3555.10'
Surface Owner: <input checked="" type="checkbox"/> State <input type="checkbox"/> Fee <input type="checkbox"/> Tribal <input type="checkbox"/> Federal		Mineral Owner: <input checked="" type="checkbox"/> State <input type="checkbox"/> Fee <input type="checkbox"/> Tribal <input checked="" type="checkbox"/> Federal

Surface Location

UL	Section	Township	Range	Lot	Ft. from N/S	Ft. from E/W	Latitude	Longitude	County
A	36	18-S	30-E		648' N	210' E	32.70936	-103.91759	EDDY

Bottom Hole Location

UL	Section	Township	Range	Lot	Ft. from N/S	Ft. from E/W	Latitude	Longitude	County
B	34	18-S	30-E		330' N	2541' E	32.71026	-103.95947	EDDY

Dedicated Acres 960	Infill or Defining Well Defining	Defining Well API	Overlapping Spacing Unit (Y/N) Y	Consolidation Code TBD
Order Numbers. TBD			Well setbacks are under Common Ownership: <input checked="" type="checkbox"/> Yes <input type="checkbox"/> No	

Kick Off Point (KOP)

UL	Section	Township	Range	Lot	Ft. from N/S	Ft. from E/W	Latitude	Longitude	County
A	36	18-S	30-E		648' N	210' E	32.70936	-103.91759	EDDY

First Take Point (FTP)

UL	Section	Township	Range	Lot	Ft. from N/S	Ft. from E/W	Latitude	Longitude	County
A	36	18-S	30-E		330' N	100' E	32.71023	-103.91723	EDDY

Last Take Point (LTP)

UL	Section	Township	Range	Lot	Ft. from N/S	Ft. from E/W	Latitude	Longitude	County
B	34	18-S	30-E		330' N	2541' E	32.71026	-103.95947	EDDY

Unitized Area or Area of Uniform Interest	Spacing Unit Type <input checked="" type="checkbox"/> Horizontal <input type="checkbox"/> Vertical	Ground Floor Elevation:
---	--	-------------------------

OPERATOR CERTIFICATIONS <i>I hereby certify that the information contained herein is true and complete to the best of my knowledge and belief, and, if the well is a vertical or directional well, that this organization either owns a working interest or unleased mineral interest in the land including the proposed bottom hole location or has a right to drill this well at this location pursuant to a contract with an owner of a working interest or unleased mineral interest, or to a voluntary pooling agreement or a compulsory pooling order heretofore entered by the division.</i> <i>If this well is a horizontal well, I further certify that this organization has received the consent of at least one lessee or owner of a working interest or unleased mineral interest in each tract (in the target pool or formation) in which any part of the well's completed interval will be located or obtained a compulsory pooling order from the division.</i>		SURVEYOR CERTIFICATIONS <i>I hereby certify that the well location shown on this plat was plotted from field notes of actual surveys made by me or under my supervision, and that the same is true and correct to the best of my beliefs.</i> PRELIMINARY THIS DOCUMENT SHALL NOT BE RECORDED FOR ANY PURPOSE AND SHALL NOT BE USED OR VIEWED OR RELIED UPON AS A FINAL SURVEY DOCUMENT.	
Signature Cassie Evans Date 10/1/25		Signature and Seal of Professional Surveyor	
Printed Name Cassie Evans		Certificate Number	Date of Survey
Email Address cassie.evans@permianres.com			

Note: No allowable will be assigned to this completion until all interests have been consolidated or a non-standard unit has been approved by the division.

This grid represents a standard section. You may superimpose a non-standard section, or larger area, over this grid. Operators must outline the dedicated acreage in a red box, clearly show the well surface location and bottom hole location, if it is directionally drilled, with the dimensions from the section lines in the cardinal directions. If this is a horizontal wellbore show on this plat the location of the First Take Point and Last Take Point, and the point within the Completed interval (other than the First Take Point or Last Take Point) that is closest to any outer boundary of the tract.

HSU COORDINATE TABLE		
POINT	N: (83)	E: (83)
A	622657.81	656226.54
B	622661.87	658868.30
C	622671.69	661505.80
D	622673.19	664143.94
E	622688.29	666778.74
F	622694.66	669419.81
G	621374.82	669424.68
H	621368.30	666783.91
I	621357.56	664147.18
J	621355.00	661509.47
K	621345.72	658870.01
L	621339.10	656230.52

<p>SURFACE HOLE LOCATION (SHL) KICK OFF POINT (KOP) NEW MEXICO EAST - NAD 83 X=669212.42 LAT.= 32.70936° N Y=622046.64 LONG.= 103.91759° W NEW MEXICO EAST - NAD 27 X=628033.21 LAT.= 32.70924° N Y=621983.61 LONG.= 103.91708° W 648' FNL, 210' FEL - SECTION 36 648' FNL, 210' FEL - LEASE</p>	<p>FIRST TAKE POINT (FTP) PENETRATION POINT 1 (PP1) NEW MEXICO EAST - NAD 83 X=669321.02 LAT.= 32.71023° N Y=622364.42 LONG.= 103.91723° W NEW MEXICO EAST - NAD 27 X=628141.82 LAT.= 32.71011° N Y=622301.38 LONG.= 103.91672° W 330' FNL, 100' FEL - SECTION 36 330' FNL, 100' FEL - LEASE</p>	<p>PENETRATION POINT 2 (PP2) NEW MEXICO EAST - NAD 83 X=668100.60 LAT.= 32.71023° N Y=622359.41 LONG.= 103.92120° W NEW MEXICO EAST - NAD 27 X=626921.38 LAT.= 32.71011° N Y=622296.38 LONG.= 103.92069° W 332' FNL, 1320' FEL - SECTION 36 332' FNL, 0' FWL - LEASE</p>	<p>H 621368.30 666783.91</p> <p>I 621357.56 664147.18</p> <p>J 621355.00 661509.47</p> <p>K 621345.72 658870.01</p> <p>L 621339.10 656230.52</p>
<p>PENETRATION POINT 3 (PP3) NEW MEXICO EAST - NAD 83 X=666780.05 LAT.= 32.71023° N Y=622354.00 LONG.= 103.92549° W NEW MEXICO EAST - NAD 27 X=625600.83 LAT.= 32.71011° N Y=622290.98 LONG.= 103.92499° W 334' FNL, 2635' FWL - SECTION 36 334' FNL, 0' FEL - LEASE</p>	<p>PENETRATION POINT 4 (PP4) NEW MEXICO EAST - NAD 83 X=665462.46 LAT.= 32.71023° N Y=622348.60 LONG.= 103.92977° W NEW MEXICO EAST - NAD 27 X=624283.23 LAT.= 32.71011° N Y=622285.59 LONG.= 103.92927° W 332' FNL, 1318' FWL - SECTION 36 332' FNL, 0' FWL - LEASE</p>	<p>PENETRATION POINT 5 (PP5) NEW MEXICO EAST - NAD 83 X=664144.75 LAT.= 32.71023° N Y=622343.20 LONG.= 103.93406° W NEW MEXICO EAST - NAD 27 X=622965.52 LAT.= 32.71011° N Y=622280.20 LONG.= 103.93355° W 330' FNL, 0' FWL - SECTION 36 330' FNL, 0' FWL - LEASE</p>	<p>PENETRATION POINT 6 (PP6) NEW MEXICO EAST - NAD 83 X=662825.61 LAT.= 32.71023° N Y=622340.40 LONG.= 103.93835° W NEW MEXICO EAST - NAD 27 X=621646.37 LAT.= 32.71011° N Y=622277.41 LONG.= 103.93784° W 332' FNL, 1319' FEL - SECTION 35 332' FNL, 0' FEL - LEASE</p>
<p>PENETRATION POINT 7 (PP7) NEW MEXICO EAST - NAD 83 X=661506.73 LAT.= 32.71024° N Y=622337.61 LONG.= 103.94264° W NEW MEXICO EAST - NAD 27 X=620327.48 LAT.= 32.71012° N Y=622274.63 LONG.= 103.94213° W 334' FNL, 2638' FWL - SECTION 35 334' FNL, 0' FEL - LEASE</p>	<p>PENETRATION POINT 8 (PP8) NEW MEXICO EAST - NAD 83 X=658868.73 LAT.= 32.71025° N Y=622331.87 LONG.= 103.95121° W NEW MEXICO EAST - NAD 27 X=617689.47 LAT.= 32.71013° N Y=622268.91 LONG.= 103.95071° W 330' FNL, 0' FEL - SECTION 34 330' FNL, 0' FEL - LEASE</p>	<p>PENETRATION POINT 9 (PP9) NEW MEXICO EAST - NAD 83 X=657548.02 LAT.= 32.71026° N Y=622329.84 LONG.= 103.95551° W NEW MEXICO EAST - NAD 27 X=616368.75 LAT.= 32.71014° N Y=622266.89 LONG.= 103.95500° W 330' FNL, 1321' FEL - SECTION 34 330' FNL, 0' FEL - LEASE</p>	<p>LAST TAKE POINT (LTP) BOTTOM HOLE LOCATION (BHL) NEW MEXICO EAST - NAD 83 X=656327.53 LAT.= 32.71026° N Y=622327.97 LONG.= 103.95947° W NEW MEXICO EAST - NAD 27 X=615148.26 LAT.= 32.71015° N Y=622265.03 LONG.= 103.95897° W 330' FNL, 2541' FEL - SECTION 34 330' FNL, 100' FWL - LEASE</p>

C-102 Submit Electronically Via OCD Permitting	State of New Mexico Energy, Minerals & Natural Resources Department OIL CONSERVATION DIVISION	Revised July 9, 2024	
		Submittal Type:	<input type="checkbox"/> Initial Submittal
			<input checked="" type="checkbox"/> Amended Report
		<input type="checkbox"/> As Drilled	

WELL LOCATION INFORMATION

API Number TBD	Pool Code 37920	Pool Name LEO; BONE SPRING, SOUTH
Property Code TBD	Property Name JAKKU 36 FED STATE COM	Well Number 131H
OGRID No. 372165	Operator Name PERMIAN RESOURCES OPERATING, LLC	Ground Level Elevation 3555.10'
Surface Owner: <input checked="" type="checkbox"/> State <input type="checkbox"/> Fee <input type="checkbox"/> Tribal <input type="checkbox"/> Federal		Mineral Owner: <input checked="" type="checkbox"/> State <input type="checkbox"/> Fee <input type="checkbox"/> Tribal <input checked="" type="checkbox"/> Federal

Surface Location

UL	Section	Township	Range	Lot	Ft. from N/S	Ft. from E/W	Latitude	Longitude	County
A	36	18-S	30-E		648' N	210' E	32.70936	-103.91759	EDDY

Bottom Hole Location

UL	Section	Township	Range	Lot	Ft. from N/S	Ft. from E/W	Latitude	Longitude	County
B	34	18-S	30-E		330' N	2541' E	32.71026	-103.95947	EDDY

Dedicated Acres 640	Infill or Defining Well Defining	Defining Well API	Overlapping Spacing Unit (Y/N) Y	Consolidation Code TBD
Order Numbers. TBD			Well setbacks are under Common Ownership: <input checked="" type="checkbox"/> Yes <input type="checkbox"/> No	

Kick Off Point (KOP)

UL	Section	Township	Range	Lot	Ft. from N/S	Ft. from E/W	Latitude	Longitude	County
A	36	18-S	30-E		648' N	210' E	32.70936	-103.91759	EDDY


First Take Point (FTP)

UL	Section	Township	Range	Lot	Ft. from N/S	Ft. from E/W	Latitude	Longitude	County
A	36	18-S	30-E		330' N	100' E	32.71023	-103.91723	EDDY

Last Take Point (LTP)

UL	Section	Township	Range	Lot	Ft. from N/S	Ft. from E/W	Latitude	Longitude	County
B	34	18-S	30-E		330' N	2541' E	32.71026	-103.95947	EDDY

Unitized Area or Area of Uniform Interest	Spacing Unit Type <input checked="" type="checkbox"/> Horizontal <input type="checkbox"/> Vertical	Ground Floor Elevation:
---	--	-------------------------

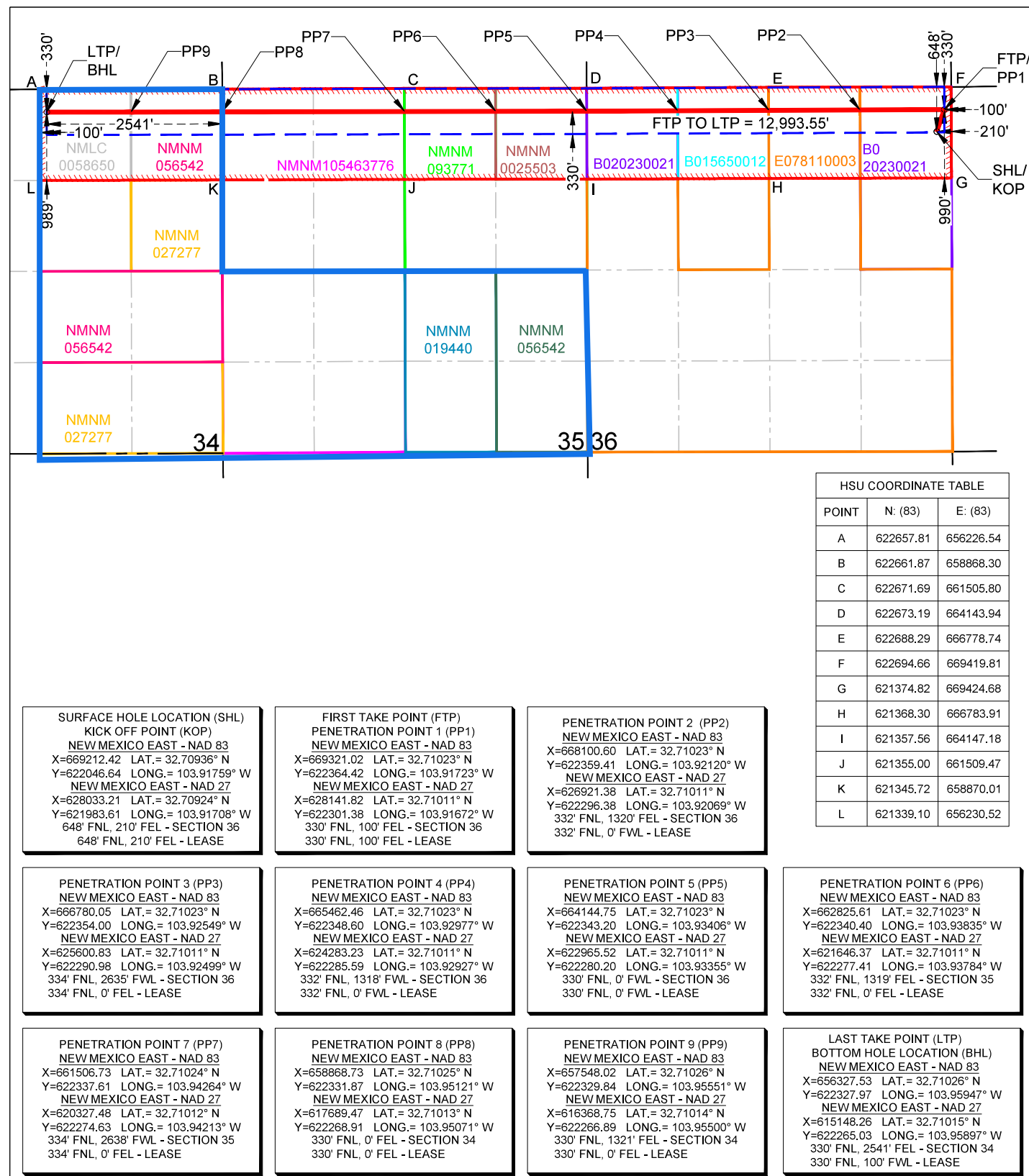
OPERATOR CERTIFICATIONS <i>I hereby certify that the information contained herein is true and complete to the best of my knowledge and belief, and, if the well is a vertical or directional well, that this organization either owns a working interest or unleased mineral interest in the land including the proposed bottom hole location or has a right to drill this well at this location pursuant to a contract with an owner of a working interest or unleased mineral interest, or to a voluntary pooling agreement or a compulsory pooling order heretofore entered by the division.</i> <i>If this well is a horizontal well, I further certify that this organization has received the consent of at least one lessee or owner of a working interest or unleased mineral interest in each tract (in the target pool or formation) in which any part of the well's completed interval will be located or obtained a compulsory pooling order from the division.</i>		SURVEYOR CERTIFICATIONS <i>I hereby certify that the well location shown on this plat was plotted from field notes of actual surveys made by me or under my supervision, and that the same is true and correct to the best of my beliefs.</i> PRELIMINARY THIS DOCUMENT SHALL NOT BE RECORDED FOR ANY PURPOSE AND SHALL NOT BE USED OR VIEWED OR RELIED UPON AS A FINAL SURVEY DOCUMENT.	
Signature  Date 10/1/25		Signature and Seal of Professional Surveyor	
Printed Name Cassie Evans		Certificate Number	Date of Survey
Email Address cassie.evans@permianres.com			

Note: No allowable will be assigned to this completion until all interests have been consolidated or a non-standard unit has been approved by the division.

ACREAGE DEDICATION PLATS

This grid represents a standard section. You may superimpose a non-standard section, or larger area, over this grid. Operators must outline the dedicated acreage in a red box, clearly show the well surface location and bottom hole location, if it is directionally drilled, with the dimensions from the section lines in the cardinal directions. If this is a horizontal wellbore show on this plat the location of the First Take Point and Last Take Point, and the point within the Completed interval (other than the First Take Point or Last Take Point) that is closest to any outer boundary of the tract.

Surveyors shall use the latest United States government survey or dependent resurvey. Well locations will be in reference to the New Mexico Principal Meridian. If the land is not surveyed, contact the OCD Engineering Bureau. Independent subdivision surveys will not be acceptable.



<u>C-102</u> Submit Electronically Via OCD Permitting	State of New Mexico Energy, Minerals & Natural Resources Department OIL CONSERVATION DIVISION	Revised July 9, 2024	
		Submittal Type:	<input type="checkbox"/> Initial Submittal
			<input checked="" type="checkbox"/> Amended Report
		<input type="checkbox"/> As Drilled	

WELL LOCATION INFORMATION

API Number TBD	Pool Code 5200	Pool Name BENSON: BONE SPRING
Property Code TBD	Property Name JAKKU 36 FED STATE COM	Well Number 132H
OGRID No. 372165	Operator Name PERMIAN RESOURCES OPERATING, LLC	Ground Level Elevation 3555.27'
Surface Owner: <input checked="" type="checkbox"/> State <input type="checkbox"/> Fee <input type="checkbox"/> Tribal <input type="checkbox"/> Federal		Mineral Owner: <input checked="" type="checkbox"/> State <input type="checkbox"/> Fee <input type="checkbox"/> Tribal <input checked="" type="checkbox"/> Federal

Surface Location

UL	Section	Township	Range	Lot	Ft. from N/S	Ft. from E/W	Latitude	Longitude	County
A	36	18-S	30-E		648' N	177' E	32.70936	-103.91748	EDDY

Bottom Hole Location

UL	Section	Township	Range	Lot	Ft. from N/S	Ft. from E/W	Latitude	Longitude	County
G	34	18-S	30-E		1640' N	2539' E	32.70666	-103.95948	EDDY

Dedicated Acres 960	Infill or Defining Well Defining	Defining Well API TBD	Overlapping Spacing Unit (Y/N) Y	Consolidation Code TBD
Order Numbers. TBD			Well setbacks are under Common Ownership: <input checked="" type="checkbox"/> Yes <input type="checkbox"/> No	

Kick Off Point (KOP)

UL	Section	Township	Range	Lot	Ft. from N/S	Ft. from E/W	Latitude	Longitude	County
A	36	18-S	30-E		648' N	177' E	32.70936	-103.91748	EDDY


First Take Point (FTP)

UL	Section	Township	Range	Lot	Ft. from N/S	Ft. from E/W	Latitude	Longitude	County
H	36	18-S	30-E		1640' N	100' E	32.70663	-103.91723	EDDY

Last Take Point (LTP)

UL	Section	Township	Range	Lot	Ft. from N/S	Ft. from E/W	Latitude	Longitude	County
G	34	18-S	30-E		1640' N	2539' E	32.70666	-103.95948	EDDY

Unitized Area or Area of Uniform Interest	Spacing Unit Type <input checked="" type="checkbox"/> Horizontal <input type="checkbox"/> Vertical	Ground Floor Elevation:
---	--	-------------------------

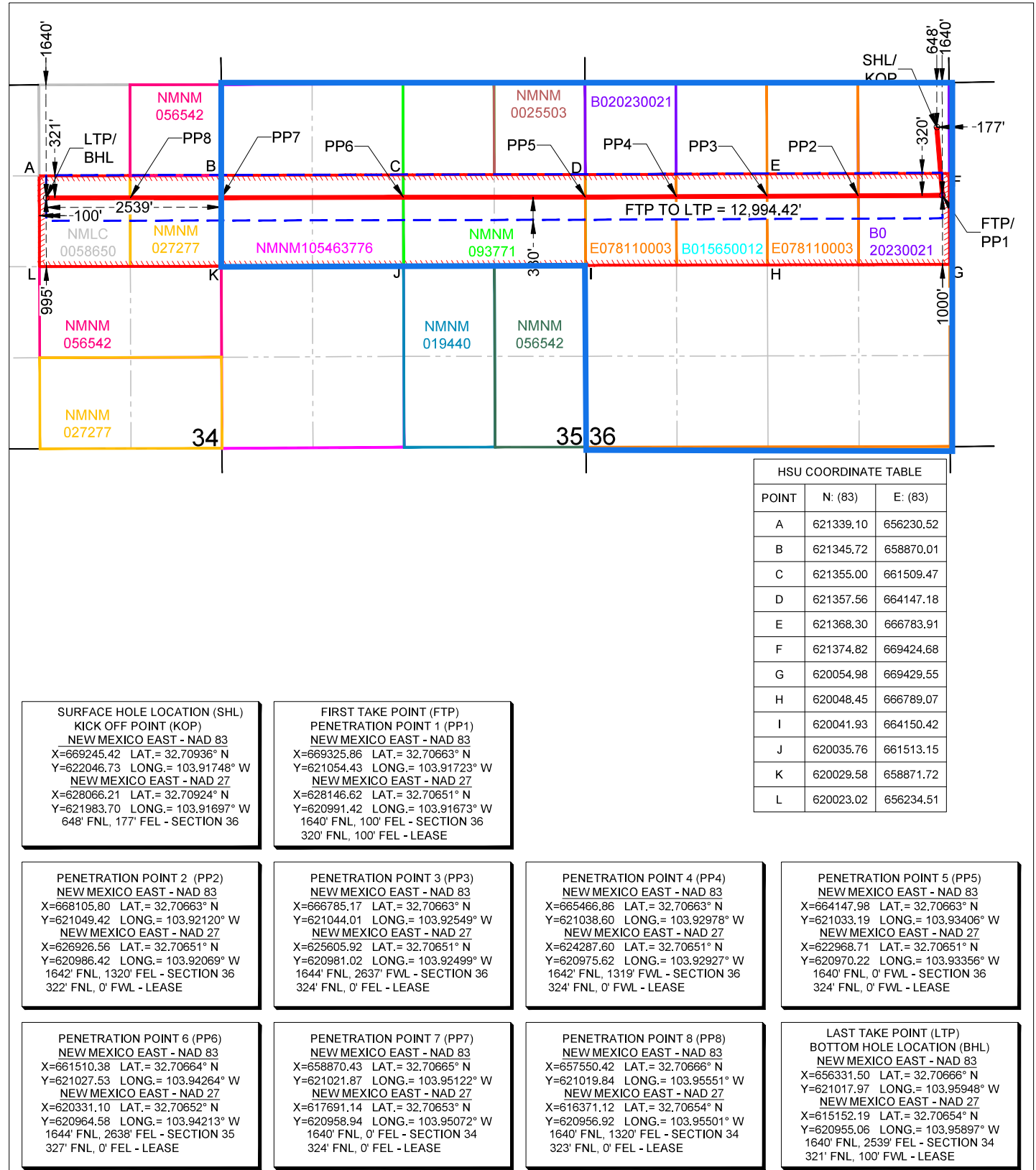
OPERATOR CERTIFICATIONS <i>I hereby certify that the information contained herein is true and complete to the best of my knowledge and belief, and, if the well is a vertical or directional well, that this organization either owns a working interest or unleased mineral interest in the land including the proposed bottom hole location or has a right to drill this well at this location pursuant to a contract with an owner of a working interest or unleased mineral interest, or to a voluntary pooling agreement or a compulsory pooling order heretofore entered by the division.</i> <i>If this well is a horizontal well, I further certify that this organization has received the consent of at least one lessee or owner of a working interest or unleased mineral interest in each tract (in the target pool or formation) in which any part of the well's completed interval will be located or obtained a compulsory pooling order from the division.</i>	SURVEYOR CERTIFICATIONS <i>I hereby certify that the well location shown on this plat was plotted from field notes of actual surveys made by me or under my supervision, and that the same is true and correct to the best of my beliefs.</i> PRELIMINARY THIS DOCUMENT SHALL NOT BE RECORDED FOR ANY PURPOSE AND SHALL NOT BE USED OR VIEWED OR RELIED UPON AS A FINAL SURVEY DOCUMENT.	
Signature 	Date 10/1/25	Signature and Seal of Professional Surveyor
Printed Name Cassie Evans	Certificate Number	Date of Survey
Email Address cassie.evans@permianres.com		

Note: No allowable will be assigned to this completion until all interests have been consolidated or a non-standard unit has been approved by the division.

ACREAGE DEDICATION PLATS

This grid represents a standard section. You may superimpose a non-standard section, or larger area, over this grid. Operators must outline the dedicated acreage in a red box, clearly show the well surface location and bottom hole location, if it is directionally drilled, with the dimensions from the section lines in the cardinal directions. If this is a horizontal wellbore show on this plat the location of the First Take Point and Last Take Point, and the point within the Completed interval (other than the First Take Point or Last Take Point) that is closest to any outer boundary of the tract.

Surveyors shall use the latest United States government survey or dependent resurvey. Well locations will be in reference to the New Mexico Principal Meridian. If the land is not surveyed, contact the OCD Engineering Bureau. Independent subdivision surveys will not be acceptable.



C-102 Submit Electronically Via OCD Permitting	State of New Mexico Energy, Minerals & Natural Resources Department OIL CONSERVATION DIVISION	Revised July 9, 2024	
		Submittal Type:	<input type="checkbox"/> Initial Submittal
			<input checked="" type="checkbox"/> Amended Report
		<input type="checkbox"/> As Drilled	

WELL LOCATION INFORMATION

API Number TBD	Pool Code 37920	Pool Name LEO: BONE SPRING, SOUTH
Property Code TBD	Property Name JAKKU 36 FED STATE COM	Well Number 132H
OGRID No. 372165	Operator Name PERMIAN RESOURCES OPERATING, LLC	Ground Level Elevation 3555.27'
Surface Owner: <input checked="" type="checkbox"/> State <input type="checkbox"/> Fee <input type="checkbox"/> Tribal <input type="checkbox"/> Federal		Mineral Owner: <input checked="" type="checkbox"/> State <input type="checkbox"/> Fee <input type="checkbox"/> Tribal <input checked="" type="checkbox"/> Federal

Surface Location

UL	Section	Township	Range	Lot	Ft. from N/S	Ft. from E/W	Latitude	Longitude	County
A	36	18-S	30-E		648' N	177' E	32.70936	-103.91748	EDDY

Bottom Hole Location

UL	Section	Township	Range	Lot	Ft. from N/S	Ft. from E/W	Latitude	Longitude	County
G	34	18-S	30-E		1640' N	2539' E	32.70666	-103.95948	EDDY

Dedicated Acres 640	Infill or Defining Well Defining	Defining Well API TBD	Overlapping Spacing Unit (Y/N) Y	Consolidation Code TBD
Order Numbers. TBD			Well setbacks are under Common Ownership: <input checked="" type="checkbox"/> Yes <input type="checkbox"/> No	

Kick Off Point (KOP)

UL	Section	Township	Range	Lot	Ft. from N/S	Ft. from E/W	Latitude	Longitude	County
A	36	18-S	30-E		648' N	177' E	32.70936	-103.91748	EDDY


First Take Point (FTP)

UL	Section	Township	Range	Lot	Ft. from N/S	Ft. from E/W	Latitude	Longitude	County
H	36	18-S	30-E		1640' N	100' E	32.70663	-103.91723	EDDY

Last Take Point (LTP)

UL	Section	Township	Range	Lot	Ft. from N/S	Ft. from E/W	Latitude	Longitude	County
G	34	18-S	30-E		1640' N	2539' E	32.70666	-103.95948	EDDY

Unitized Area or Area of Uniform Interest	Spacing Unit Type <input checked="" type="checkbox"/> Horizontal <input type="checkbox"/> Vertical	Ground Floor Elevation:
---	--	-------------------------

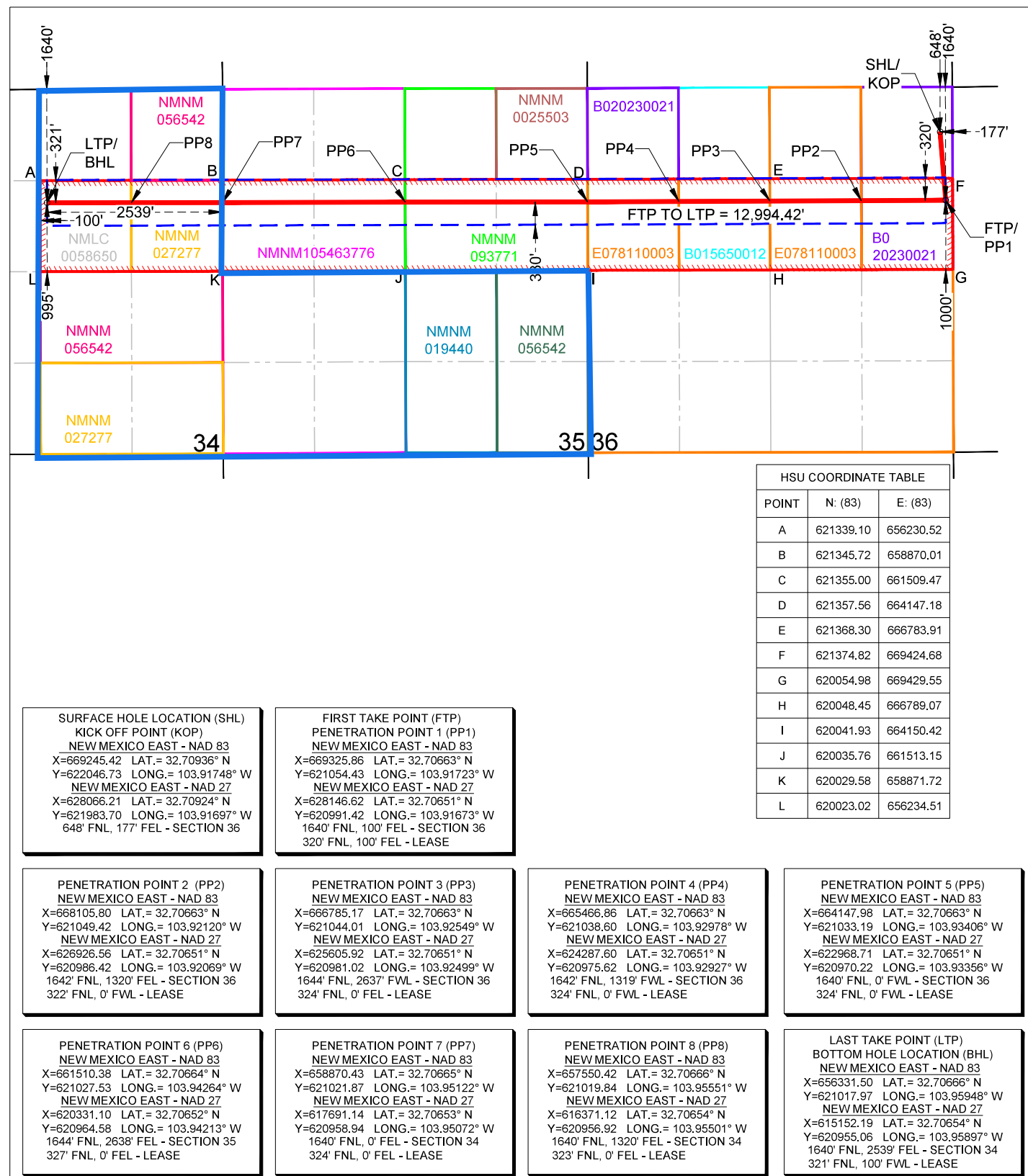
OPERATOR CERTIFICATIONS <i>I hereby certify that the information contained herein is true and complete to the best of my knowledge and belief, and, if the well is a vertical or directional well, that this organization either owns a working interest or unleased mineral interest in the land including the proposed bottom hole location or has a right to drill this well at this location pursuant to a contract with an owner of a working interest or unleased mineral interest, or to a voluntary pooling agreement or a compulsory pooling order heretofore entered by the division.</i> <i>If this well is a horizontal well, I further certify that this organization has received the consent of at least one lessee or owner of a working interest or unleased mineral interest in each tract (in the target pool or formation) in which any part of the well's completed interval will be located or obtained a compulsory pooling order from the division.</i>		SURVEYOR CERTIFICATIONS <i>I hereby certify that the well location shown on this plat was plotted from field notes of actual surveys made by me or under my supervision, and that the same is true and correct to the best of my beliefs.</i> PRELIMINARY THIS DOCUMENT SHALL NOT BE RECORDED FOR ANY PURPOSE AND SHALL NOT BE USED OR VIEWED OR RELIED UPON AS A FINAL SURVEY DOCUMENT.	
Signature 	Date 10/1/25	Signature and Seal of Professional Surveyor	
Printed Name Cassie Evans		Certificate Number	Date of Survey
Email Address cassie.evans@permianres.com			

Note: No allowable will be assigned to this completion until all interests have been consolidated or a non-standard unit has been approved by the division.

ACREAGE DEDICATION PLATS

This grid represents a standard section. You may superimpose a non-standard section, or larger area, over this grid. Operators must outline the dedicated acreage in a red box, clearly show the well surface location and bottom hole location, if it is directionally drilled, with the dimensions from the section lines in the cardinal directions. If this is a horizontal wellbore show on this plat the location of the First Take Point and Last Take Point, and the point within the Completed interval (other than the First Take Point or Last Take Point) that is closest to any outer boundary of the tract.

Surveyors shall use the latest United States government survey or dependent resurvey. Well locations will be in reference to the New Mexico Principal Meridian. If the land is not surveyed, contact the OCD Engineering Bureau. Independent subdivision surveys will not be acceptable.



C-102 Submit Electronically Via OCD Permitting	State of New Mexico Energy, Minerals & Natural Resources Department OIL CONSERVATION DIVISION	Revised July 9, 2024	
		Submittal Type:	<input type="checkbox"/> Initial Submittal
			<input checked="" type="checkbox"/> Amended Report
		<input type="checkbox"/> As Drilled	

WELL LOCATION INFORMATION

API Number TBD	Pool Code 5200	Pool Name BENSON; BONE SPRING	
Property Code TBD	Property Name JAKKU 36 FED STATE COM		Well Number 133H
OGRID No. 372165	Operator Name PERMIAN RESOURCES OPERATING, LLC		Ground Level Elevation 3544.55'
Surface Owner: <input checked="" type="checkbox"/> State <input type="checkbox"/> Fee <input type="checkbox"/> Tribal <input type="checkbox"/> Federal		Mineral Owner: <input checked="" type="checkbox"/> State <input type="checkbox"/> Fee <input type="checkbox"/> Tribal <input checked="" type="checkbox"/> Federal	

Surface Location

UL	Section	Township	Range	Lot	Ft. from N/S	Ft. from E/W	Latitude	Longitude	County
I	36	18-S	30-E		2387' S	383' E	32.70319	-103.91815	EDDY

Bottom Hole Location

UL	Section	Township	Range	Lot	Ft. from N/S	Ft. from E/W	Latitude	Longitude	County
J	34	18-S	30-E		2320' S	2537' E	32.70305	-103.95948	EDDY

Dedicated Acres 960	Infill or Defining Well Defining	Defining Well API TBD	Overlapping Spacing Unit (Y/N) Y	Consolidation Code TBD
Order Numbers. TBD			Well setbacks are under Common Ownership: <input checked="" type="checkbox"/> Yes <input type="checkbox"/> No	

Kick Off Point (KOP)

UL	Section	Township	Range	Lot	Ft. from N/S	Ft. from E/W	Latitude	Longitude	County
I	36	18-S	30-E		2387' S	383' E	32.70319	-103.91815	EDDY

First Take Point (FTP)

UL	Section	Township	Range	Lot	Ft. from N/S	Ft. from E/W	Latitude	Longitude	County
I	36	18-S	30-E		2320' S	100' E	32.70300	-103.91723	EDDY

Last Take Point (LTP)

UL	Section	Township	Range	Lot	Ft. from N/S	Ft. from E/W	Latitude	Longitude	County
J	34	18-S	30-E		2320' S	2537' E	32.70305	-103.95948	EDDY

Unitized Area or Area of Uniform Interest	Spacing Unit Type <input checked="" type="checkbox"/> Horizontal <input type="checkbox"/> Vertical	Ground Floor Elevation:
---	--	-------------------------

OPERATOR CERTIFICATIONS <i>I hereby certify that the information contained herein is true and complete to the best of my knowledge and belief, and, if the well is a vertical or directional well, that this organization either owns a working interest or unleased mineral interest in the land including the proposed bottom hole location or has a right to drill this well at this location pursuant to a contract with an owner of a working interest or unleased mineral interest, or to a voluntary pooling agreement or a compulsory pooling order heretofore entered by the division.</i> <i>If this well is a horizontal well, I further certify that this organization has received the consent of at least one lessee or owner of a working interest or unleased mineral interest in each tract (in the target pool or formation) in which any part of the well's completed interval will be located or obtained a compulsory pooling order from the division.</i>		SURVEYOR CERTIFICATIONS <i>I hereby certify that the well location shown on this plat was plotted from field notes of actual surveys made by me or under my supervision, and that the same is true and correct to the best of my beliefs.</i> PRELIMINARY THIS DOCUMENT SHALL NOT BE RECORDED FOR ANY PURPOSE AND SHALL NOT BE USED OR VIEWED OR RELIED UPON AS A FINAL SURVEY DOCUMENT.	
Signature Cassie Evans Date 10/1/25		Signature and Seal of Professional Surveyor	
Printed Name Cassie Evans		Certificate Number	Date of Survey
Email Address cassie.evans@permianres.com			

Note: No allowable will be assigned to this completion until all interests have been consolidated or a non-standard unit has been approved by the division.

This grid represents a standard section. You may superimpose a non-standard section, or larger area, over this grid. Operators must outline the dedicated acreage in a red box, clearly show the well surface location and bottom hole location, if it is directionally drilled, with the dimensions from the section lines in the cardinal directions. If this is a horizontal wellbore show on this plat the location of the First Take Point and Last Take Point, and the point within the Completed interval (other than the First Take Point or Last Take Point) that is closest to any outer boundary of the tract.

The map displays a lease area with various land parcels and key points. The parcels are labeled with their respective owners and IDs: NMLC 0058650, NMNM 056542, NMNM 027277, NMNM 093771, NMNM 0025503, B020230021, B015650012, B0 20230021, NMNM 056542, NMNM 105463776, NMNM 019440, NMNM 056542, E078110003, and NMNM 027277. The map also shows the locations of Surface Hole Location (SHL), Kick Off Point (KOP), First Take Point (FTP), and various Penetration Points (PP1, PP2, PP3, PP4, PP5). The map includes a coordinate table and several text boxes providing specific location data for key points.

HSU COORDINATE TABLE		
POINT	N: (83)	E: (83)
A	620023.02	656234.51
B	620029.58	658871.72
C	620035.76	661513.15
D	620041.93	664150.42
E	620048.45	666789.07
F	620054.98	669429.55
G	618735.01	669434.34
H	618728.31	666794.23
I	618724.01	664154.81
J	618721.63	661516.81
K	618709.04	658876.33
L	618701.66	656238.50

**SURFACE HOLE LOCATION (SHL)
KICK OFF POINT (KOP)
NEW MEXICO EAST - NAD 83**
X=669047.12 LAT.= 32.70319° N
Y=619801.49 LONG.= 103.91815° W
NEW MEXICO EAST - NAD 27
X=627867.84 LAT.= 32.70307° N
Y=619738.51 LONG.= 103.91765° W
2387' FSL, 383' FEL - SECTION 36
253' FNL, 383' FEL - LEASE

**FIRST TAKE POINT (FTP)
PENETRATION POINT 1 (PP1)
NEW MEXICO EAST - NAD 83**
X=669330.71 LAT.= 32.70300° N
Y=619734.78 LONG.= 103.91723° W
NEW MEXICO EAST - NAD 27
X=628151.44 LAT.= 32.70288° N
Y=619671.80 LONG.= 103.91673° W
2320' FSL, 100' FEL - SECTION 36
320' FNL, 100' FEL - LEASE

**PENETRATION POINT 2 (PP2)
NEW MEXICO EAST - NAD 83**
X=664151.47 LAT.= 32.70303° N
Y=619726.08 LONG.= 103.93407° W
NEW MEXICO EAST - NAD 27
X=622972.18 LAT.= 32.70291° N
Y=619663.14 LONG.= 103.93356° W
2320' FSL, 0' FEL - SECTION 36
316' FNL, 0' FWL - LEASE

**PENETRATION POINT 3 (PP3)
NEW MEXICO EAST - NAD 83**
X=662831.84 LAT.= 32.70304° N
Y=619721.76 LONG.= 103.93836° W
NEW MEXICO EAST - NAD 27
X=621652.54 LAT.= 32.70292° N
Y=619658.83 LONG.= 103.93785° W
2316' FSL, 1320' FEL - SECTION 35
317' FNL, 0' FEL - LEASE

**PENETRATION POINT 4 (PP4)
NEW MEXICO EAST - NAD 83**
X=661514.03 LAT.= 32.70304° N
Y=619717.44 LONG.= 103.94264° W
NEW MEXICO EAST - NAD 27
X=620334.73 LAT.= 32.70292° N
Y=619654.52 LONG.= 103.94214° W
2312' FSL, 2637' FEL - SECTION 35
318' FNL, 0' FWL - LEASE

**PENETRATION POINT 5 (PP5)
NEW MEXICO EAST - NAD 83**
X=658872.84 LAT.= 32.70304° N
Y=619708.49 LONG.= 103.95123° W
NEW MEXICO EAST - NAD 27
X=617693.52 LAT.= 32.70292° N
Y=619645.58 LONG.= 103.95072° W
2320' FSL, 0' FEL - SECTION 34
321' FNL, 0' FEL - LEASE

**LAST TAKE POINT (LTP)
BOTTOM HOLE LOCATION (BHL)
NEW MEXICO EAST - NAD 83**
X=656335.47 LAT.= 32.70305° N
Y=619703.15 LONG.= 103.95948° W
NEW MEXICO EAST - NAD 27
X=615156.14 LAT.= 32.70293° N
Y=619640.26 LONG.= 103.95897° W
2320' FSL, 2537' FEL - SECTION 34
320' FNL, 100' FWL - LEASE

C-102 Submit Electronically Via OCD Permitting	State of New Mexico Energy, Minerals & Natural Resources Department OIL CONSERVATION DIVISION	Revised July 9, 2024	
		Submittal Type:	<input type="checkbox"/> Initial Submittal
			<input checked="" type="checkbox"/> Amended Report
		<input type="checkbox"/> As Drilled	

WELL LOCATION INFORMATION

API Number TBD	Pool Code 37920	Pool Name LEO; BONE SPRING, SOUTH
Property Code TBD	Property Name JAKKU 36 FED STATE COM	Well Number 133H
OGRID No. 372165	Operator Name PERMIAN RESOURCES OPERATING, LLC	Ground Level Elevation 3544.55'
Surface Owner: <input checked="" type="checkbox"/> State <input type="checkbox"/> Fee <input type="checkbox"/> Tribal <input type="checkbox"/> Federal		Mineral Owner: <input checked="" type="checkbox"/> State <input type="checkbox"/> Fee <input type="checkbox"/> Tribal <input checked="" type="checkbox"/> Federal

Surface Location

UL	Section	Township	Range	Lot	Ft. from N/S	Ft. from E/W	Latitude	Longitude	County
I	36	18-S	30-E		2387' S	383' E	32.70319	-103.91815	EDDY

Bottom Hole Location

UL	Section	Township	Range	Lot	Ft. from N/S	Ft. from E/W	Latitude	Longitude	County
J	34	18-S	30-E		2320' S	2537' E	32.70305	-103.95948	EDDY

Dedicated Acres 640	Infill or Defining Well Defining	Defining Well API TBD	Overlapping Spacing Unit (Y/N) Y	Consolidation Code TBD
Order Numbers. TBD			Well setbacks are under Common Ownership: <input checked="" type="checkbox"/> Yes <input type="checkbox"/> No	

Kick Off Point (KOP)

UL	Section	Township	Range	Lot	Ft. from N/S	Ft. from E/W	Latitude	Longitude	County
I	36	18-S	30-E		2387' S	383' E	32.70319	-103.91815	EDDY

First Take Point (FTP)

UL	Section	Township	Range	Lot	Ft. from N/S	Ft. from E/W	Latitude	Longitude	County
I	36	18-S	30-E		2320' S	100' E	32.70300	-103.91723	EDDY

Last Take Point (LTP)

UL	Section	Township	Range	Lot	Ft. from N/S	Ft. from E/W	Latitude	Longitude	County
J	34	18-S	30-E		2320' S	2537' E	32.70305	-103.95948	EDDY

Unitized Area or Area of Uniform Interest	Spacing Unit Type <input checked="" type="checkbox"/> Horizontal <input type="checkbox"/> Vertical	Ground Floor Elevation:
---	--	-------------------------

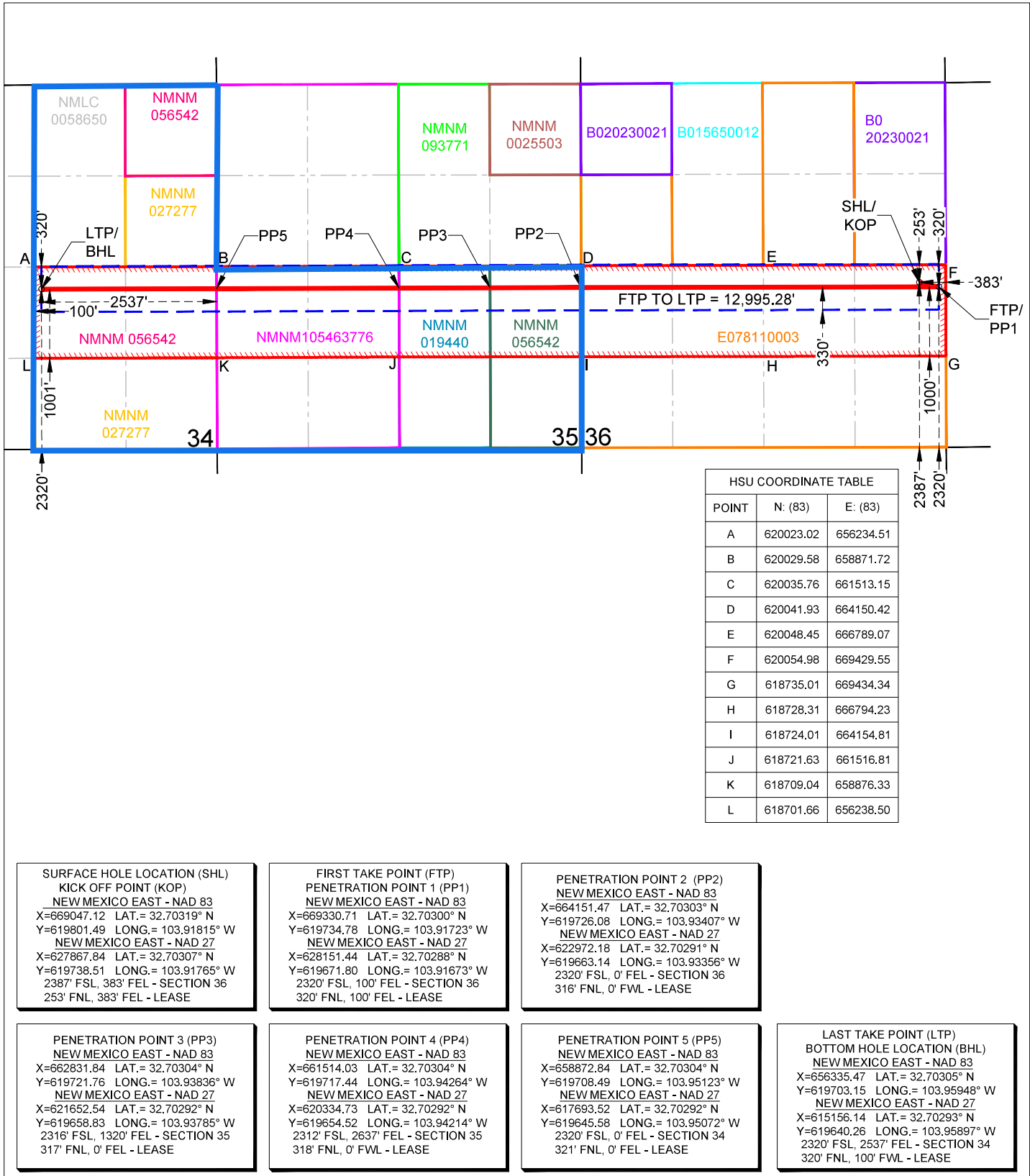
OPERATOR CERTIFICATIONS <i>I hereby certify that the information contained herein is true and complete to the best of my knowledge and belief, and, if the well is a vertical or directional well, that this organization either owns a working interest or unleased mineral interest in the land including the proposed bottom hole location or has a right to drill this well at this location pursuant to a contract with an owner of a working interest or unleased mineral interest, or to a voluntary pooling agreement or a compulsory pooling order heretofore entered by the division.</i> <i>If this well is a horizontal well, I further certify that this organization has received the consent of at least one lessee or owner of a working interest or unleased mineral interest in each tract (in the target pool or formation) in which any part of the well's completed interval will be located or obtained a compulsory pooling order from the division.</i>		SURVEYOR CERTIFICATIONS <i>I hereby certify that the well location shown on this plat was plotted from field notes of actual surveys made by me or under my supervision, and that the same is true and correct to the best of my beliefs.</i> PRELIMINARY THIS DOCUMENT SHALL NOT BE RECORDED FOR ANY PURPOSE AND SHALL NOT BE USED OR VIEWED OR RELIED UPON AS A FINAL SURVEY DOCUMENT.	
Signature Cassie Evans Date 10/1/25		Signature and Seal of Professional Surveyor	
Printed Name Cassie Evans		Certificate Number	Date of Survey
Email Address cassie.evans@permianres.com			

Note: No allowable will be assigned to this completion until all interests have been consolidated or a non-standard unit has been approved by the division.

ACREAGE DEDICATION PLATS

This grid represents a standard section. You may superimpose a non-standard section, or larger area, over this grid. Operators must outline the dedicated acreage in a red box, clearly show the well surface location and bottom hole location, if it is directionally drilled, with the dimensions from the section lines in the cardinal directions. If this is a horizontal wellbore show on this plat the location of the First Take Point and Last Take Point, and the point within the Completed interval (other than the First Take Point or Last Take Point) that is closest to any outer boundary of the tract.

Surveyors shall use the latest United States government survey or dependent resurvey. Well locations will be in reference to the New Mexico Principal Meridian. If the land is not surveyed, contact the OCD Engineering Bureau. Independent subdivision surveys will not be acceptable.



<u>C-102</u> Submit Electronically Via OCD Permitting	State of New Mexico Energy, Minerals & Natural Resources Department OIL CONSERVATION DIVISION	Revised July 9, 2024	
		Submittal Type:	<input type="checkbox"/> Initial Submittal
			<input checked="" type="checkbox"/> Amended Report
		<input type="checkbox"/> As Drilled	

WELL LOCATION INFORMATION

API Number TBD	Pool Code 5200	Pool Name BENSON; BONE SPRING
Property Code TBD	Property Name JAKKU 36 FED STATE COM	Well Number 134H
OGRID No. 372165	Operator Name PERMIAN RESOURCES OPERATING, LLC	Ground Level Elevation 3544.84'
Surface Owner: <input checked="" type="checkbox"/> State <input type="checkbox"/> Fee <input type="checkbox"/> Tribal <input type="checkbox"/> Federal		Mineral Owner: <input checked="" type="checkbox"/> State <input type="checkbox"/> Fee <input type="checkbox"/> Tribal <input checked="" type="checkbox"/> Federal

Surface Location

UL	Section	Township	Range	Lot	Ft. from N/S	Ft. from E/W	Latitude	Longitude	County
I	36	18-S	30-E		2381' S	416' E	32.70317	-103.91826	EDDY

Bottom Hole Location

UL	Section	Township	Range	Lot	Ft. from N/S	Ft. from E/W	Latitude	Longitude	County
O	34	18-S	30-E		1000' S	2538' E	32.69942	-103.95948	EDDY

Dedicated Acres 960	Infill or Defining Well Defining	Defining Well API TBD	Overlapping Spacing Unit (Y/N) Y	Consolidation Code TBD
Order Numbers. TBD			Well setbacks are under Common Ownership: <input checked="" type="checkbox"/> Yes <input type="checkbox"/> No	

Kick Off Point (KOP)

UL	Section	Township	Range	Lot	Ft. from N/S	Ft. from E/W	Latitude	Longitude	County
I	36	18-S	30-E		2381' S	416' E	32.70317	-103.91826	EDDY


First Take Point (FTP)

UL	Section	Township	Range	Lot	Ft. from N/S	Ft. from E/W	Latitude	Longitude	County
P	36	18-S	30-E		1000' S	100' E	32.69937	-103.91723	EDDY

Last Take Point (LTP)

UL	Section	Township	Range	Lot	Ft. from N/S	Ft. from E/W	Latitude	Longitude	County
O	34	18-S	30-E		1000' S	2538' E	32.69942	-103.95948	EDDY

Unitized Area or Area of Uniform Interest	Spacing Unit Type <input checked="" type="checkbox"/> Horizontal <input type="checkbox"/> Vertical	Ground Floor Elevation:
---	--	-------------------------

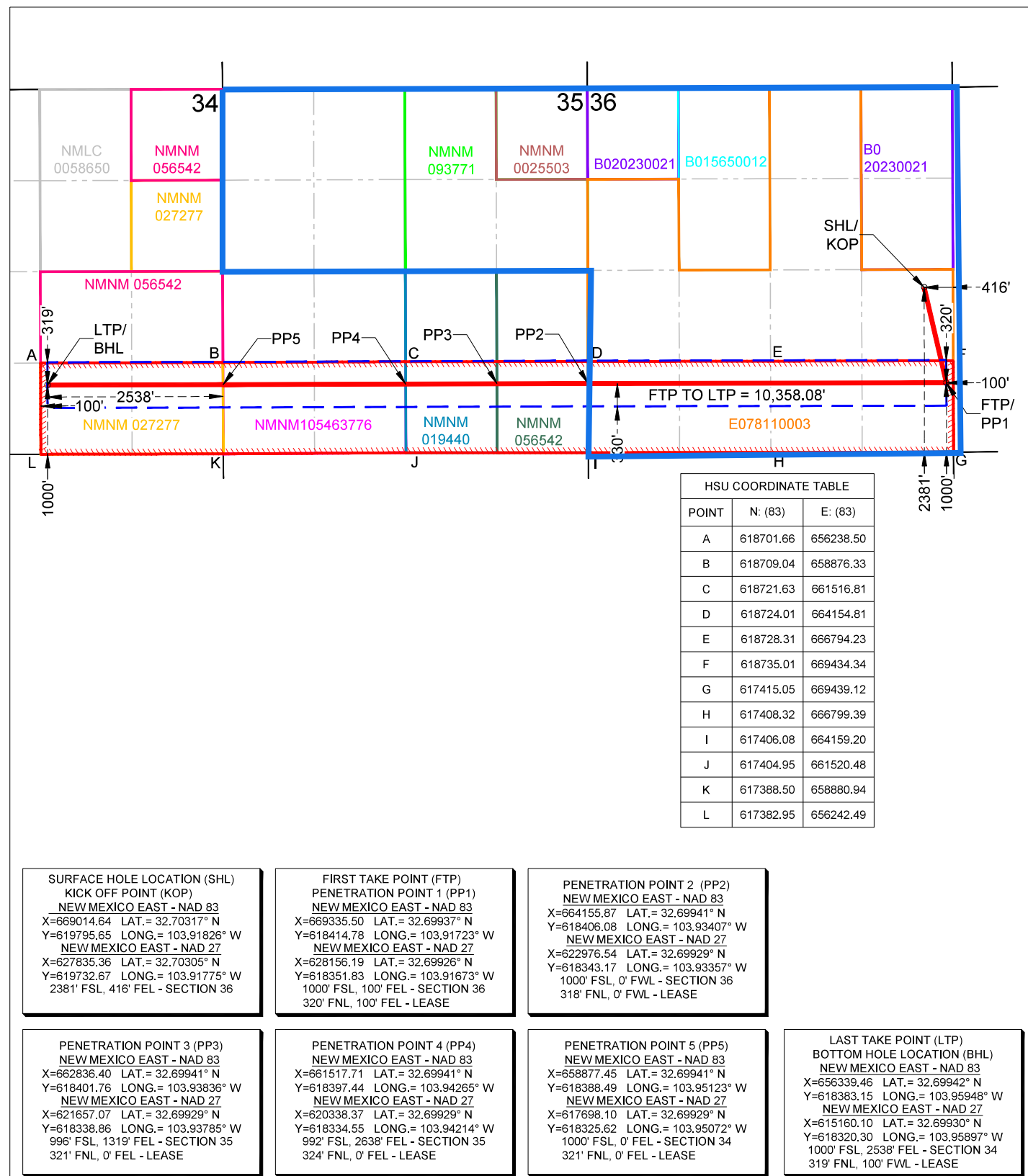
OPERATOR CERTIFICATIONS <i>I hereby certify that the information contained herein is true and complete to the best of my knowledge and belief, and, if the well is a vertical or directional well, that this organization either owns a working interest or unleased mineral interest in the land including the proposed bottom hole location or has a right to drill this well at this location pursuant to a contract with an owner of a working interest or unleased mineral interest, or to a voluntary pooling agreement or a compulsory pooling order heretofore entered by the division.</i> <i>If this well is a horizontal well, I further certify that this organization has received the consent of at least one lessee or owner of a working interest or unleased mineral interest in each tract (in the target pool or formation) in which any part of the well's completed interval will be located or obtained a compulsory pooling order from the division.</i>	SURVEYOR CERTIFICATIONS <i>I hereby certify that the well location shown on this plat was plotted from field notes of actual surveys made by me or under my supervision, and that the same is true and correct to the best of my beliefs.</i> PRELIMINARY THIS DOCUMENT SHALL NOT BE RECORDED FOR ANY PURPOSE AND SHALL NOT BE USED OR VIEWED OR RELIED UPON AS A FINAL SURVEY DOCUMENT.	
Signature  Date 10/1/25	Signature and Seal of Professional Surveyor	
Printed Name Cassie Evans	Certificate Number	Date of Survey
Email Address cassie.evans@permianres.com		

Note: No allowable will be assigned to this completion until all interests have been consolidated or a non-standard unit has been approved by the division.

ACREAGE DEDICATION PLATS

This grid represents a standard section. You may superimpose a non-standard section, or larger area, over this grid. Operators must outline the dedicated acreage in a red box, clearly show the well surface location and bottom hole location, if it is directionally drilled, with the dimensions from the section lines in the cardinal directions. If this is a horizontal wellbore show on this plat the location of the First Take Point and Last Take Point, and the point within the Completed interval (other than the First Take Point or Last Take Point) that is closest to any outer boundary of the tract.

Surveyors shall use the latest United States government survey or dependent resurvey. Well locations will be in reference to the New Mexico Principal Meridian. If the land is not surveyed, contact the OCD Engineering Bureau. Independent subdivision surveys will not be acceptable.



C-102 Submit Electronically Via OCD Permitting	State of New Mexico Energy, Minerals & Natural Resources Department OIL CONSERVATION DIVISION	Revised July 9, 2024	
		Submittal Type:	<input type="checkbox"/> Initial Submittal
			<input checked="" type="checkbox"/> Amended Report
		<input type="checkbox"/> As Drilled	

WELL LOCATION INFORMATION

API Number TBD	Pool Code 37920	Pool Name LEO; BONE SPRING, SOUTH
Property Code TBD	Property Name JAKKU 36 FED STATE COM	Well Number 134H
OGRID No. 372165	Operator Name PERMIAN RESOURCES OPERATING, LLC	Ground Level Elevation 3544.84'
Surface Owner: <input checked="" type="checkbox"/> State <input type="checkbox"/> Fee <input type="checkbox"/> Tribal <input type="checkbox"/> Federal		Mineral Owner: <input checked="" type="checkbox"/> State <input type="checkbox"/> Fee <input type="checkbox"/> Tribal <input checked="" type="checkbox"/> Federal

Surface Location

UL	Section	Township	Range	Lot	Ft. from N/S	Ft. from E/W	Latitude	Longitude	County
I	36	18-S	30-E		2381' S	416' E	32.70317	-103.91826	EDDY

Bottom Hole Location

UL	Section	Township	Range	Lot	Ft. from N/S	Ft. from E/W	Latitude	Longitude	County
O	34	18-S	30-E		1000' S	2538' E	32.69942	-103.95948	EDDY

Dedicated Acres 640	Infill or Defining Well Defining	Defining Well API TBD	Overlapping Spacing Unit (Y/N) Y	Consolidation Code TBD
Order Numbers. TBD			Well setbacks are under Common Ownership: <input checked="" type="checkbox"/> Yes <input type="checkbox"/> No	

Kick Off Point (KOP)

UL	Section	Township	Range	Lot	Ft. from N/S	Ft. from E/W	Latitude	Longitude	County
I	36	18-S	30-E		2381' S	416' E	32.70317	-103.91826	EDDY


First Take Point (FTP)

UL	Section	Township	Range	Lot	Ft. from N/S	Ft. from E/W	Latitude	Longitude	County
P	36	18-S	30-E		1000' S	100' E	32.69937	-103.91723	EDDY

Last Take Point (LTP)

UL	Section	Township	Range	Lot	Ft. from N/S	Ft. from E/W	Latitude	Longitude	County
O	34	18-S	30-E		1000' S	2538' E	32.69942	-103.95948	EDDY

Unitized Area or Area of Uniform Interest	Spacing Unit Type <input checked="" type="checkbox"/> Horizontal <input type="checkbox"/> Vertical	Ground Floor Elevation:
---	--	-------------------------

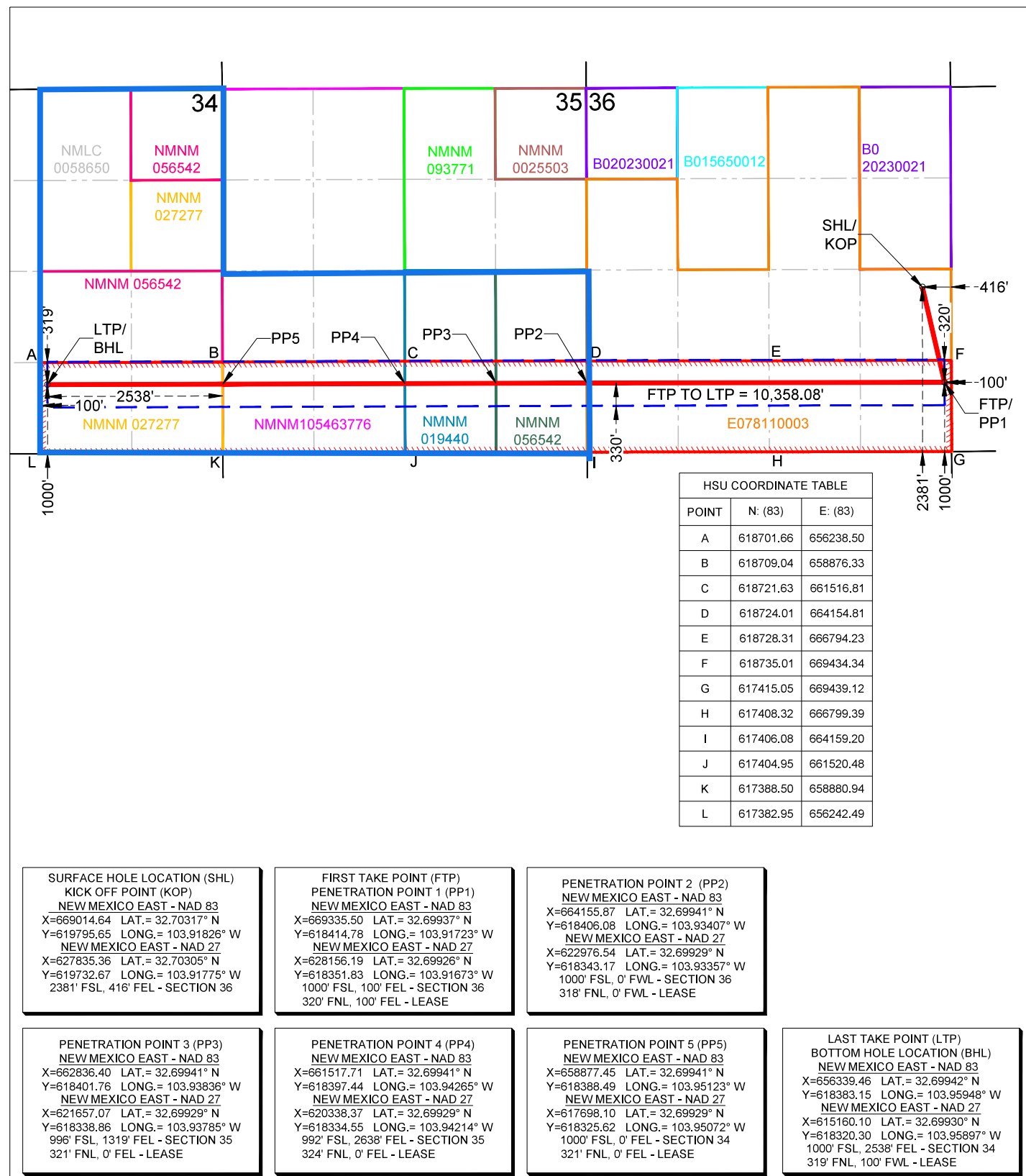
OPERATOR CERTIFICATIONS <i>I hereby certify that the information contained herein is true and complete to the best of my knowledge and belief, and, if the well is a vertical or directional well, that this organization either owns a working interest or unleased mineral interest in the land including the proposed bottom hole location or has a right to drill this well at this location pursuant to a contract with an owner of a working interest or unleased mineral interest, or to a voluntary pooling agreement or a compulsory pooling order heretofore entered by the division.</i> <i>If this well is a horizontal well, I further certify that this organization has received the consent of at least one lessee or owner of a working interest or unleased mineral interest in each tract (in the target pool or formation) in which any part of the well's completed interval will be located or obtained a compulsory pooling order from the division.</i>		SURVEYOR CERTIFICATIONS <i>I hereby certify that the well location shown on this plat was plotted from field notes of actual surveys made by me or under my supervision, and that the same is true and correct to the best of my beliefs.</i> PRELIMINARY THIS DOCUMENT SHALL NOT BE RECORDED FOR ANY PURPOSE AND SHALL NOT BE USED OR VIEWED OR RELIED UPON AS A FINAL SURVEY DOCUMENT.	
Signature 	Date 10/1/25	Signature and Seal of Professional Surveyor	
Printed Name Cassie Evans		Certificate Number	Date of Survey
Email Address cassie.evans@permianres.com			

Note: No allowable will be assigned to this completion until all interests have been consolidated or a non-standard unit has been approved by the division.

ACREAGE DEDICATION PLATS

This grid represents a standard section. You may superimpose a non-standard section, or larger area, over this grid. Operators must outline the dedicated acreage in a red box, clearly show the well surface location and bottom hole location, if it is directionally drilled, with the dimensions from the section lines in the cardinal directions. If this is a horizontal wellbore show on this plat the location of the First Take Point and Last Take Point, and the point within the Completed interval (other than the First Take Point or Last Take Point) that is closest to any outer boundary of the tract.

Surveyors shall use the latest United States government survey or dependent resurvey. Well locations will be in reference to the New Mexico Principal Meridian. If the land is not surveyed, contact the OCD Engineering Bureau. Independent subdivision surveys will not be acceptable.



Jakku 34 Fed State Com 131H-134H
Permian Resources Operating, LLC

Township 18 South – Range 30 East, N.M.P.M.

Section 34: E/2

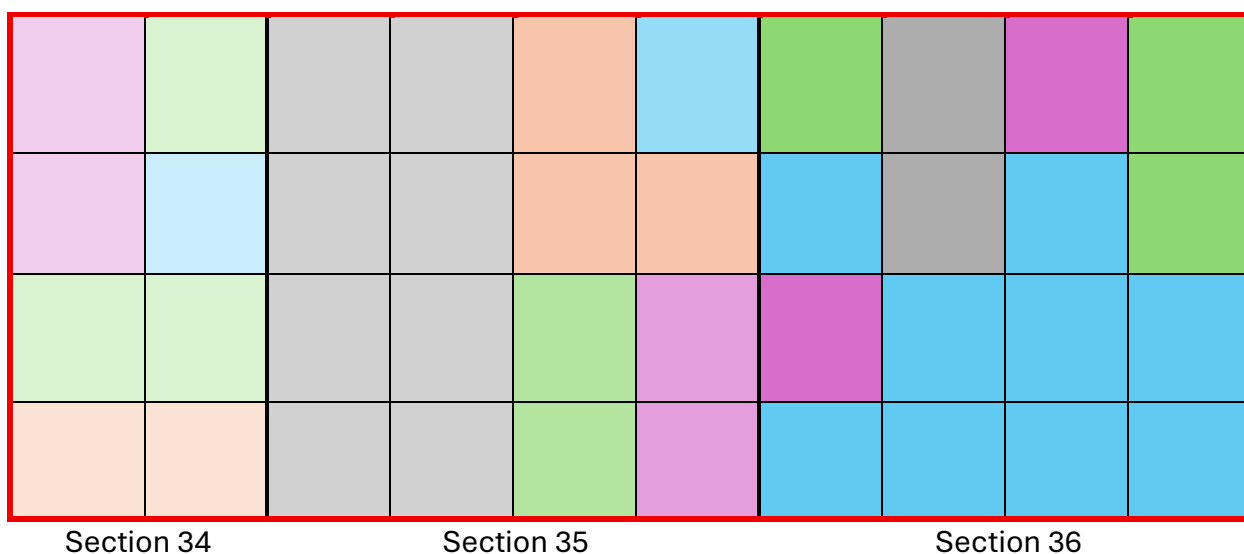
Section 35: All

Section 36: All

Limited in Depth to the 3rd Bone Spring Formation

Eddy County, New Mexico

Containing 1600.00 acres, more or less



Tract 1	USA BLM NMNM-056541
Tract 2	USA BLM NMLC-0058650
Tract 3	USA BLM NMNM-027277
Tract 4	USA BLM NMNM-027277
Tract 5	USA BLM NMNM-06245
Tract 6	USA BLM NMNM-19440
Tract 7	USA BLM NMNM-56542
Tract 8	USA BLM NMNM-025503
Tract 9	USA BLM NMNM-93771
Tract 10	NMSLO B0-1565-12
Tract 11	NMSLO B0-2023-21
Tract 12	NMSLO E0-7811-3
Tract 13	NMSLO E0-7811-3

Permian Resources Operating, LLC
Case No. 25633
Exhibit A-4

Jakku 34 Fed State Com 131H-134H
Permian Resources Operating, LLC

Unit Ownership

Tract 1 (NMNM-056541)

Section 34: NE/4NE/4, N/2SE/4

Containing 120.00 acres, more or less

Party	Interest
Permian Resources Operating, LLC	40.000000%
Red River Energy Partners II, LLC	60.000000%
EOG Resources Inc	Lessee of Record
Total	100.000000%

Tract 2 (NMLC-0058650)

Section 34: W/2NE/4

Containing 80.00 acres, more or less

Party	Interest
Permian Resources Operating, LLC	40.000000%
Red River Energy Partners II, LLC	60.000000%
Hopper-Barnett Inc	Lessee of Record
Total	100.000000%

Tract 3 (NMNM-027277)

Section 34: SE/4NE/4

Containing 40.00 acres, more or less

Party	Interest
Permian Resources Operating, LLC	40.000000%
Red River Energy Partners II, LLC	60.000000%
Maverick Permian Agent Corp	Lessee of Record
Total	100.000000%

Tract 4 (NMNM-027277)

Section 34: S/2SE/4

Containing 80.00 acres, more or less

Party	Interest
Permian Resources Operating, LLC	40.000000%
Ray Westall Operating, Inc.	60.000000%
Maverick Permian Agent Corp	Lessee of Record
Total	100.000000%

Jakku 34 Fed State Com 131H-134H
Permian Resources Operating, LLC

Tract 5 (NMNM-06245)

Section 35: W/2

Containing 320.00 acres, more or less

Party	Interest
Permian Resources Operating, LLC	39.325000%
McCombs Energy, Ltd.	30.250000%
COG Operating LLC	19.000000%
Red River Energy Partners, LLC	6.050000%
Red River Energy Partners II, LLC	3.007813%
Roadrunner Energy Partners, LLC	1.367187%
Concho Oil & Gas LLC	1.000000%
Trigg Oil & Gas Limited Partnership	Lessee of Record
Total	100.000000%

Tract 6 (NMNM-19440)

Section 35: W/2SE/4

Containing 80.00 acres, more or less

Party	Interest
Arloma Co., LLC	60.000000%
James Huck, LLC	40.000000%
Devon Energy Production Company, L.P.	Lessee of Record
Total	100.000000%

Tract 7 (NMNM-56542)

Section 35: E/2SE/4

Containing 80.00 acres, more or less

Party	Interest
Permian Resources Operating, LLC	34.320000%
McCombs Energy, Ltd.	26.400000%
COG Operating LLC	15.675000%
Red River Energy Partners II, LLC	12.031250%
Dillard, Fisher & Dillard Partnership	5.468750%
Red River Energy Partners, LLC	5.280000%
Concho Oil & Gas LLC	0.825000%
Steve G. Sell	Lessee of Record
John D. Pool	Lessee of Record
Total	100.000000%

Jakku 34 Fed State Com 131H-134H
Permian Resources Operating, LLC

Tract 8 (NMNM-025503)**Section 35: NE/4NE/4****Containing 40.00 acres, more or less**

Party	Interest
Permian Resources Operating, LLC	41.600000%
McCombs Energy, Ltd.	32.000000%
COG Operating LLC	19.000000%
Red River Energy Partners, LLC	6.400000%
Concho Oil & Gas LLC	1.000000%
McBride Oil & Gas Corporation	Lessee of Record
Total	100.000000%

Tract 9 (NMNM-93771)**Section 35: W/2NE/4, SE/4NE/4****Containing 120.00 acres, more or less**

Party	Interest
Permian Resources Operating, LLC	41.600000%
McCombs Energy, Ltd.	32.000000%
COG Operating LLC	19.000000%
Red River Energy Partners, LLC	6.400000%
Concho Oil & Gas LLC	1.000000%
McBride Oil & Gas Corporation	Lessee of Record
Total	100.000000%

Tract 10 (B0-1565-12)**Section 36: E/2NW/4****Containing 80.00 acres, more or less**

Party	Interest
Permian Resources Operating, LLC	70.000000%
Penroc Oil Corporation	30.000000%
Chevron USA Inc.	Record Title
Total	100.000000%

Tract 11 (B0-2023-21)**Section 36: NW/4NW/4, E/2NE/4****Containing 120.00 acres, more or less**

Party	Interest
Permian Resources Operating, LLC	100.000000%
Permian Resources Operating, LLC	Record Title
Total	100.000000%

Jakku 34 Fed State Com 131H-134H
Permian Resources Operating, LLC

Tract 12 (E0-7811-3)

Section 36: NW/4NE/4, NW/4SW/4

Containing 80.00 acres, more or less

Party	Interest
Permian Resources Operating, LLC	60.000000%
McCombs Energy, Ltd.	40.000000%
ZPZ Delaware I LLC	Record Title
Total	100.000000%

Tract 13 (E0-7811-3)

Section 36: SW/4NE/4, SE/4, E/2SW/4, SW/4SW/4, SW/4NW/4

Containing 360.00 acre, more or less

Party	Interest
Permian Resources Operating, LLC	60.000000%
COG Operating, LLC	40.000000%
ZPZ Delaware I LLC	Record Title
Total	100.000000%

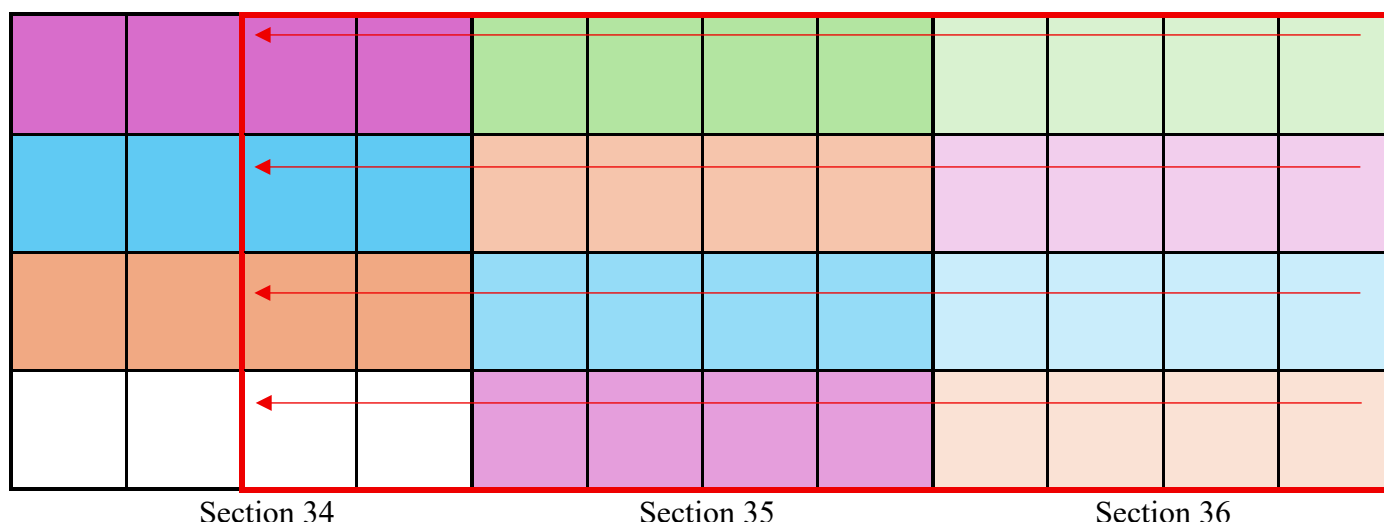
Jakku 34 Fed State Com 131H-134H
Permian Resources Operating, LLC

Unit Recapitulation

Party	Interest
Permian Resources Operating, LLC	49.241000%
Red River Energy Partners II, LLC	10.203125%
Red River Energy Partners, LLC	2.114000%
Ray Westall Operating, Inc.	3.000000%
McCombs Energy, Ltd.	12.570000%
COG Operating LLC	15.483750%
Roadrunner Energy Partners, LLC	0.273437%
Concho Oil & Gas LLC	0.341250%
Penroc Oil Corporation	1.500000%
Dillard, Fisher & Dillard Partnership	0.273438%
Arloma Co., LLC	3.000000%
James Huck, LLC	2.000000%
EOG Resources Inc	Lessee of Record
Hopper-Barnett Inc	Lessee of Record
Maverick Permian Agent Corp	Lessee of Record
Trigg Oil & Gas Limited Partnership	Lessee of Record
Devon Energy Production Co, L.P.	Lessee of Record
Steve G. Sell	Lessee of Record
John D. Pool	Lessee of Record
McBride Oil & Gas Corporation	Lessee of Record
Chevron USA Inc.	Record Title
Permian Resources Operating, LLC	Record Title
ZPZ Delaware I LLC	Record Title
Total	100.000000%
Total Committed to Unit	99.453125%
Total Seeking to Pool	0.546875%
*Parties Seeking to Pool highlighted in yellow.	

Jakku 36 Fed State Com 131H-134H
Permian Resources Operating, LLC

Overlapping Spacing Unit:



New Wells:

Well	API	Spacing Unit	Pool
Jakku 36 Fed State Com #131H	TBD	Section 34: E/2 Section 35: All Section 36: All	[5200] Benson; Bone Spring [37920] Leo; Bone Spring, South
Jakku 36 Fed State Com #132H	TBD	Section 34: E/2 Section 35: All Section 36: All	[5200] Benson; Bone Spring [37920] Leo; Bone Spring, South
Jakku 36 Fed State Com #133H	TBD	Section 34: E/2 Section 35: All Section 36: All	[5200] Benson; Bone Spring [37920] Leo; Bone Spring, South
Jakku 36 Fed State Com #134H	TBD	Section 34: E/2 Section 35: All Section 36: All	[5200] Benson; Bone Spring [37920] Leo; Bone Spring, South

Exiting Wells:

Well	API	Spacing Unit	Pool
Smokey Bits State Com #002H	30-015-40196	Section 36: S/2N/2	[5200] Benson; Bone Spring
Smokey Bits State Com #003H	30-015-39118	Section 36: N/2S/2	[5200] Benson; Bone Spring
Smokey Bits State Com #005H	30-015-40070	Section 36: S/2S/2	[5200] Benson; Bone Spring
Smokey Bits State Com #006H	30-015-40148	Section 36: N/2N/2	[5200] Benson; Bone Spring
Misty 35 Federal Com #003H	30-015-41416	Section 35: S/2S/2	[37920] Leo; Bone Spring, South
Misty 35 Federal Com #004H	30-015-41413	Section 35: N/2S/2	[37920] Leo; Bone Spring, South
Ivove 35 Federal Com #002H	30-015-41409	Section 35: S/2N/2	[5200] Benson; Bone Spring
Ivove 35 Federal Com #003H	30-015-41410	Section 35: N/2N/2	[5200] Benson; Bone Spring
Dorado 34 DA Federal Com #001H	30-015-41394	Section 34: N/2N/2	[37920] Leo; Bone Spring, South
Dorado 34 EH Federal Com #001H	30-015-41896	Section 34: S/2N/2	[37920] Leo; Bone Spring, South
Dorado 34 Federal Com #001H	30-015-38984	Section 34: N/2S/2	[37920] Leo; Bone Spring, South

Jakku 36 Fed State Com 131H-134H
Permian Resources Operating, LLC

Notice Parties by Well:

Well: Smokey Bits State Com #002H
API: 30-015-40196
Spacing Unit: Section 36: S/2N/2
Pool: [5200] Benson; Bone Spring
Operator: Permian Resources Operating, LLC
Notice Parties: MCCOMBS ENERGY LTD
CANNON EXPLORATIO CO
COG OPERATING LLC
PENROC OIL CORPORATION
STATE OF NEW MEXICO

Well: Smokey Bits State Com #003H
API: 30-015-39118
Spacing Unit: Section 36: N/2S/2
Pool: [5200] Benson; Bone Spring
Operator: Permian Resources Operating, LLC
Notice Parties: CANNON EXPLORATION CO
MCCOMBS ENERGY LTD
COG OPERATING LLC
PENROC OIL CORPORATION
STATE OF NEW MEXICO

Well: Smokey Bits State Com #005H
API: 30-015-40070
Spacing Unit: Section 36: S/2S/2
Pool: [5200] Benson; Bone Spring
Operator: Permian Resources Operating, LLC
Notice Parties: CANNON EXPLORATION CO
MCCOMBS ENERGY LTD
COG OPERATING LLC
PENROC OIL CORPORATION
STATE OF NEW MEXICO

Well: Smokey Bits State Com #006H
API: 30-015-40148
Spacing Unit: Section 36: N/2N/2
Pool: [5200] Benson; Bone Spring
Operator: Permian Resources Operating, LLC
Notice Parties: CANNON EXPLORATION CO
COG OPERATING LLC
PENROC OIL CORPORATION
MCCOMBS ENERGY LTD
STATE OF NEW MEXICO

Jakku 36 Fed State Com 131H-134H
Permian Resources Operating, LLC

Well: Misty 35 Federal Com #003H
API: 30-015-41416
Spacing Unit: Section 35: S/2S/2
Pool: [37920] Leo; Bone Spring, South
Operator: Permian Resources Operating, LLC
Notice Parties: RED RIVER ENERGY PARTNERS II, LLC
CANNON EXPLORATION CO
JAMES WOODARD
MCCOMBS ENERGY LTD
ROGER T & HOLLY L ELLIOTT FAMILY LP
COG OPERATING LLC
MCCOMBS ENERGY LTD
RED RIVER ENERGY PARTNERS, LLC
BUREAU OF LAND MANAGEMENT

Well: Misty 35 Federal Com #004H
API: 30-015-41413
Spacing Unit: Section 35: N/2S/2
Pool: [37920] Leo; Bone Spring, South
Operator: Permian Resources Operating, LLC
Notice Parties: CANNON EXPLORATION CO
JAMES WOODARD
ROGER T & HOLLY L ELLIOTT FAMILY LP
COG OPERATING LLC
MCCOMBS ENERGY LTD
RED RIVER ENERGY PARTNERS, LLC
RED RIVER ENERGY PARTNERS II, LLC
ARLOMA CO LLC
JAMES HUCK, LLC
BUREAU OF LAND MANAGEMENT

Well: Ivore 35 Federal Com #002H
API: 30-015-41409
Spacing Unit: Section 35: S/2N/2
Pool: [5200] Benson; Bone Spring
Operator: Permian Resources Operating, LLC
Notice Parties: CANNON EXPLORATION CO
JAMES WOODARD
ROGER T & HOLLY L ELLIOTT FAMILY LP
COG OPERATING LLC
MCCOMBS ENERGY LTD
RED RIVER ENERGY PARTNERS II LLC
RED RIVER ENERGY PARTNERS LLC
BUREAU OF LAND MANAGEMENT

Jakku 36 Fed State Com 131H-134H
Permian Resources Operating, LLC

Well: Ivore 35 Federal Com #003H
API: 30-015-41410
Spacing Unit: Section 35: N/2N/2
Pool: [5200] Benson; Bone Spring
Operator: Permian Resources Operating, LLC
Notice Parties: CANNON EXPLORATION CO
JAMES WOODARD
MCCOMBS ENERGY LTD
ROGER T & HOLLY L ELLIOTT FAMILY LP
COG OPERATING LLC
RED RIVER ENERGY PARTNERS II LLC
RED RIVER ENERGY PARTNERS LLC
BUREAU OF LAND MANAGEMENT

Well: Dorado 34 DA Federal Com #001H
API: 30-015-41394
Spacing Unit: Section 34: N/2N/2
Pool: [37920] Leo; Bone Spring, South
Operator: Mewbourne Oil Co
Notice Parties: Mewbourne Oil Co

Well: Dorado 34 EH Federal Com #001H
API: 30-015-41896
Spacing Unit: Section 34: S/2N/2
Pool: [37920] Leo; Bone Spring, South
Operator: Mewbourne Oil Co
Notice Parties: Mewbourne Oil Co

Well: Dorado 34 Federal Com #001H
API: 30-015-38984
Spacing Unit: Section 34: N/2S/2
Pool: [37920] Leo; Bone Spring, South
Operator: Mewbourne Oil Co
Notice Parties: Mewbourne Oil Co



300 N. MARIENFELD STREET, SUITE 1000
MIDLAND, TX 79701

OFFICE 432.695.4222
FAX 432.695.4063

August 12, 2025

Via Certified Mail

Arloma Co., LLC
2337 State Route 821
Marietta, OH 45750

RE: Revised Well Proposals – Jakku 36 Fed State Com
Township 18 South – Range 30 East, N.M.P.M.
Section 34: E/2
Section 35: All
Section 36: All
Eddy County, New Mexico

To Whom It May Concern:

Permian Resources Operating, LLC, hereby rescinds in its entirety that certain well proposal letter dated June 13, 2025, concerning the Jakku 36 Fed State Com wells. The aforementioned well proposal letter is being replaced in its entirety with this well proposal letter.

Permian Resources Operating, LLC (“Permian”), as operator, hereby proposes the drilling and completion of the following four (4) wells, at the following approximate locations for development of the above captioned legal description:

1. **Jakku 36 Fed State Com 131H**
SHL: 330’ FNL & 100’ FEL of Section 36 or at a legal location within the NE/4
BHL: 330’ FNL & 2540’ FEL of Section 34
FTP: 330’ FNL & 100’ FEL of Section 36
LTP: 330’ FNL & 2540’ FEL of Section 34
TVD: Approximately 9,540’
TMD: Approximately 22,325’
Proration Unit: E/2 of Sec. 34 & All of Secs 35 & 36, T18S-R30E
Targeted Interval: 3rd Bone Spring
Total Cost: See attached AFE
2. **Jakku 36 Fed State Com 132H**
SHL: 1640’ FNL & 100’ FEL of Section 36 or at a legal location within the NE/4
BHL: 1640’ FNL & 2540’ FEL of Section 34
FTP: 1640’ FNL & 100’ FEL of Section 36
LTP: 1640’ FNL & 2540’ FEL of Section 34
TVD: Approximately 9,570’
TMD: Approximately 22,355’
Proration Unit: E/2 of Sec. 34 & All of Secs 35 & 36, T18S-R30E
Targeted Interval: 3rd Bone Spring
Total Cost: See attached AFE
3. **Jakku 36 Fed State Com 133H**
SHL: 2320’ FSL & 100’ FEL of Section 36 or at a legal location within the SE/4
BHL: 2320’ FSL & 2540’ FEL of Section 34
FTP: 2320’ FSL & 100’ FEL of Section 36
LTP: 2320’ FSL & 2540’ FEL of Section 34
TVD: Approximately 9,585’
TMD: Approximately 22,370’
Proration Unit: E/2 of Sec. 34 & All of Secs 35 & 36, T18S-R30E

Permian Resources Operating, LLC

Case No. 25633

Exhibit A-5

Revised Pre-Order Proposal_Jakku 36 Fed State Com



300 N. MARIENFELD STREET, SUITE 1000
MIDLAND, TX 79701

OFFICE 432.695.4222
FAX 432.695.4063

Targeted Interval: 3rd Bone Spring
Total Cost: See attached AFE

4. Jakku 36 Fed State Com 134H

SHL: 1000' FSL & 100' FEL of Section 36 or at a legal location within the SE/4
BHL: 1000' FSL & 2540' FEL of Section 34
FTP: 1000' FSL & 100' FEL of Section 36
LTP: 1000' FSL & 2540' FEL of Section 34
TVD: Approximately 9,610'
TMD: Approximately 22,395'
Proration Unit: E/2 of Sec. 34 & All of Secs 35 & 36, T18S-R30E
Targeted Interval: 3rd Bone Spring
Total Cost: See attached AFE

The locations, TVDs, and targets are approximate and subject to change dependent on surface or subsurface issues encountered. Permian is proposing to drill these wells under the modified terms of the 1989 AAPL Operating Agreement and a form of said Operating Agreement is available upon request. The Operating Agreement has the following general provisions:

- 100%/300%/300% non-consent provisions
- \$10,000/\$1,000 drilling and producing rates
- Permian Resources Operating, LLC named as Operator

Please indicate your election to participate in the drilling and completion of the proposed wells on the enclosed ballot. Please sign and return one copy of this letter, signed copies of the proposed AFEs, a signed copy of the enclosed insurance declaration, and your geologic well requirements.

In the interest of time, should we not reach an agreement within thirty (30) days of the date of your receipt of this letter, Permian will apply to the New Mexico Oil Conservation Division for compulsory pooling of your interest into spacing units for the proposed wells. If you do not wish to participate, Permian would be interested in acquiring your interest in the subject lands which is subject to further mutually agreeable negotiation.

Elections can be returned by mail &/or email to Erin Lloyd, erin.lloyd@permianres.com.

Thank you for your time and consideration, if you have any questions at all, please don't hesitate to contact me at 432.400.0209 or by email at ryan.curry@permianres.com.

Respectfully,

A handwritten signature in blue ink that reads "RB Curry". The "RB" is stylized and followed by the name "Curry".

Ryan Curry
Senior Landman

Enclosures

ELECTIONS ON PAGE TO FOLLOW



300 N. MARIENFELD STREET, SUITE 1000
MIDLAND, TX 79701

OFFICE 432.695.4222
FAX 432.695.4063

Jakku 36 Fed State Com Elections:

<i>Well Elections: (Please indicate your responses in the spaces below)</i>		
Well(s)	Elect to Participate	Elect to <u>NOT</u> Participate
Jakku 36 Fed State Com 131H		
Jakku 36 Fed State Com 132H		
Jakku 36 Fed State Com 133H		
Jakku 36 Fed State Com 134H		

Company / Party Name:

By: _____

Printed Name: _____

Date: _____



300 N. MARIENFELD STREET, SUITE 1000
MIDLAND, TX 79701

OFFICE 432.695.4222
FAX 432.695.4063

Participate / Rejection Declaration

Please return this page to Permian Resources Operating, LLC ("Permian") by the date specified in the letter, signed indicating your election to either participate in or reject this insurance program. If you reject the insurance coverage arranged by Permian, then, to the extent that Permian has an obligation to secure any such insurance on your behalf under any applicable agreements or otherwise, Permian will be relieved of such obligation, and Permian will assume that you maintain appropriate levels of insurance and will provide a current Certificate of Insurance upon request. If you fail to make an election within 30 days from receipt of this notice, you will be deemed a participant in the program as detailed on the attached and billed for your percentage participation as such.

- ☐ I hereby elect to participate in the insurance coverage arranged by Permian Resources Operating, LLC and understand that I will be charged for such participation.
- ☐ I hereby elect to reject the insurance coverage arranged by Permian Resources Operating, LLC.

Company / Party Name:

By: _____

Printed Name: _____

Date: _____

Cost Estimate

Printed Date: Aug 12, 2025

AFE Number:		Description:	JAKKU 36 FED STATE COM 131H
AFE Name:	JAKKU 36 FED STATE COM 131H	AFE TYPE:	Drill and Complete
Well Operator:	PERMIAN RESOURCES		
Operator AFE #:			

<u>Account</u>	<u>Description</u>	<u>Gross Est. (\$)</u>
Facilities		
8035.1500	FAC - MATERIALS & SUPPLIES	\$30,000.00
8035.4500	FAC - CONTINGENCY	\$36,000.00
8035.4400	FAC - COMPANY LABOR	\$3,000.00
8035.3800	FAC - FLARE/COMBUSTER	\$60,000.00
8035.1600	FAC - TRANSPORTATION TRUCKING	\$6,000.00
8035.1300	FAC - SURFACE DAMAGE	\$1,200.00
8035.3500	FAC - COMPRESSOR	\$15,000.00
8035.2900	FAC - TANK BATTERY	\$232,200.00
8035.3300	FAC - CIRCULATING TRNSFER PUMP	\$42,000.00
8035.1310	FAC - PERMANENT EASEMENT/ROW	\$6,000.00
8035.2400	FAC - SUPERVISION	\$42,000.00
8035.1700	FAC - RENTAL EQUIPMENT	\$42,000.00
8035.2200	FAC - CONTRACT LABOR / ROUSTAB	\$120,000.00
8035.4000	FAC - SAFETY / ENVIRONMENTAL	\$2,400.00
8035.2100	FAC - INSPECTION & TESTING	\$1,500.00
8035.3200	FAC - VALVES FITTINGS & PIPE	\$375,000.00
8035.3100	FAC - VRU RENTAL	\$3,000.00
8035.3700	FAC - AUTOMATION MATERIAL	\$90,000.00
8035.3400	FAC - METERS	\$56,400.00
8035.3000	FAC - HEATER TREATER/SEPARATOR	\$153,000.00
8035.2500	FAC - CONSULTING SERVICES	\$3,000.00
8035.1400	FAC - ROAD LOCATIONS PITS	\$210,000.00
8035.3600	FAC - ELECTRICAL	\$165,000.00
	Sub-total	\$1,694,700.00
Drilling Intangible		
8015.2350	IDC - FUEL/MUD	\$81,984.37
8015.3700	IDC - DISPOSAL	\$168,193.20
8015.4200	IDC - MANCAMP	\$40,560.00
8015.3400	IDC - MATERIALS & SUPPLIES	\$6,000.00
8015.1310	IDC - PERMANENT EASEMENT	\$14,400.00
8015.1500	IDC - RIG MOB / TRUCKING	\$140,250.00
8015.1700	IDC - DAYWORK CONTRACT	\$590,070.00
8015.1400	IDC - ROAD, LOCATIONS, PITS	\$114,750.00
8015.2400	IDC - RIG WATER	\$19,500.00
8015.1000	IDC - PERMITS,LICENSES,ETC	\$18,000.00
8015.4100	IDC - RENTAL EQUIPMENT	\$85,800.00
8015.4600	IDC - SAFETY / ENVIRONMENTAL	\$17,160.00
8015.2300	IDC - FUEL / POWER	\$125,348.44
8015.3100	IDC - CASING CREW & TOOLS	\$73,500.00
8015.2500	IDC - MUD/CHEMICALS/ACIDIZING	\$292,870.90

Cost Estimate

Printed Date: Aug 12, 2025

<u>Account</u>	<u>Description</u>	<u>Gross Est. (\$)</u>
8015.2000	IDC - CONDUCTOR HOLE & SERVICE	\$51,000.00
8015.3500	IDC - TRUCKING/VACUUM/ TRANSP	\$23,400.00
8015.1100	IDC - STAKING & SURVEYING	\$18,000.00
8015.1600	IDC - RIG MOB / STANDBY RATE	\$42,720.00
8015.3600	IDC - SOLIDS CONTROL/ CLOSED LOOP SYSTEM	\$61,327.50
8015.2700	IDC - INSPECTION, TESTING & REPAIR	\$44,400.00
8015.2200	IDC - BITS, TOOLS, STABILIZERS	\$72,055.20
8015.3800	IDC - WELLHEAD PREPARE/REPAIR	\$15,000.00
8015.4300	IDC - WELLSITE SUPERVISION	\$90,480.00
8015.2150	IDC - DRILL BIT	\$147,000.00
8015.3200	IDC - CONTRACT LABOR/ROUSTABOUT	\$32,400.00
8015.5000	IDC - WELL CONTROL INSURANCE	\$8,580.00
8015.1200	IDC - LEGAL, TITLE SERVICES	\$15,600.00
8015.3000	IDC - CEMENT SERV/FLOAT EQUIP	\$237,300.00
8015.5200	IDC - CONTINGENCY	\$132,595.30
8015.1300	IDC - SURFACE DAMAGE / ROW	\$42,000.00
8015.1900	IDC - DIRECTNL DRILL & SURVEY	\$256,912.50
Sub-total		\$3,079,157.40
Drilling Tangible		
8020.1300	TDC - CASING - INTERMEDIATE 2	\$115,453.80
8020.1400	TDC - CASING - PRODUCTION	\$435,785.58
8020.1100	TDC - CASING - SURFACE	\$19,905.30
8020.1200	TDC - CASING - INTERMEDIATE - 1	\$51,744.60
8020.1500	TDC - WELLHEAD EQUIPMENT	\$63,750.00
Sub-total		\$686,639.28
Flowback Intangible		
8040.1899	IFC - FRAC WATER RECOVERY	\$346,156.80
8040.2000	IFC - TRUCKING/VACUUM/TRANSP	\$24,000.00
8040.4000	IFC - CHEMICALS	\$18,000.00
8040.3420	IFC - TANK RENTALS	\$24,000.00
8040.3500	IFC - WELLSITE SUPERVISION	\$12,000.00
8040.3430	IFC - SURFACE PUMP RENTAL	\$24,000.00
8040.2900	IFC - WELL TESTING / FLOWBACK	\$150,000.00
Sub-total		\$598,156.80
Artificial Lift Tangible		
8065.3200	TAL - COMM, TELEMETRY & AUTOMA	\$6,000.00
8065.1100	TAL - TUBING	\$78,000.00
8065.3100	TAL - MEASUREMENT EQUIPMENT	\$6,000.00
8065.2100	TAL - WELL SITE POWER EQUIPMENT/INSTALL	\$90,000.00
8065.2500	TAL - VALVES/CONNECTIONS/FTGS	\$18,000.00
8065.1310	TAL - ESP EQUIPMENT/INSTALL	\$120,000.00
8065.2200	TAL - OHP INFRASTRUCTURE EQUIPMENT/INSTALL	\$60,000.00
8065.2000	TAL - WELLHEAD EQUIPMENT	\$60,000.00
8065.1300	TAL - DOWNHOLE ARTIFICIAL LIFT EQPT	\$18,000.00
Sub-total		\$456,000.00
Artificial Lift Intangible		

Cost Estimate

Printed Date: Aug 12, 2025

<u>Account</u>	<u>Description</u>	<u>Gross Est. (\$)</u>
8060.1210	IAL - SPOOLING SERVICES	\$7,200.00
8060.2600	IAL - CONTRACT LABOR/ROUSTABOUT	\$12,000.00
8060.3420	IAL - REVERSE UNIT RENTAL	\$6,000.00
8060.1200	IAL - WORKOVER RIG	\$18,000.00
8060.2300	IAL - COMPLETION FLUIDS	\$6,000.00
8060.3500	IAL - WELLSITE SUPERVISION	\$10,800.00
8060.1400	IAL - WIRELINE OPEN/CASED HOLE	\$6,000.00
8060.1900	IAL - INSPECTION & TESTING	\$3,600.00
8060.2000	IAL - TRUCKING/VACUUM/TRANSP	\$8,400.00
8060.3400	IAL - RENTAL EQUIPMENT	\$12,000.00
8060.3810	IAL - ACID	\$30,000.00
8060.2010	IAL - KILL TRUCK	\$6,000.00
8060.3410	IAL - LAYDOWN MACHINE	\$6,000.00
	Sub-total	\$132,000.00
Completion Intangible		
8025.3800	ICC - OVERHEAD	\$12,000.00
8025.3700	ICC - SAFETY / ENVIRONMENTAL	\$18,000.00
8025.2000	ICC - TRUCKING	\$17,250.00
8025.2500	ICC - WELL STIMULATION/FRACTUR	\$2,947,542.00
8025.3000	ICC - WATER HANDLING	\$375,150.00
8025.1400	ICC - WIRELINE OPEN/CASED HOLE	\$48,000.00
8025.3400	ICC - RENTAL EQUIPMENT	\$231,012.00
8025.2600	ICC - CONTRACT LABOR/ROUSTABOUT	\$18,000.00
8025.1800	ICC - WATER DISPOSAL/VACUUM TRUCK	\$21,735.60
8025.3050	ICC - SOURCE WATER	\$748,048.80
8025.3600	ICC - SUPERVISION/ENGINEERING	\$6,000.00
8025.1100	ICC - ROAD, LOCATIONS, PITS	\$12,600.00
8025.2200	ICC - ELECTRIC LOGGING / PERFORATING	\$607,110.00
8025.3500	ICC - WELLSITE SUPERVISION	\$68,040.00
8025.1600	ICC - COILED TUBING	\$354,186.00
8025.1500	ICC - FUEL / POWER	\$399,000.00
8025.3100	ICC - WELLHEAD/FRACTREE REPAIR	\$48,000.00
8025.2300	ICC - COMPLETION FLUIDS	\$12,000.00
	Sub-total	\$5,943,674.40
Pipeline		
8036.2200	PLN - CONTRACT LABOR	\$19,200.00
8036.2400	PLN - SUPERVISION	\$3,600.00
8036.2800	PLN - FLOWLINE MATERIAL	\$19,200.00
8036.1310	PLN - PERMANENT EASEMENT	\$6,399.60
8036.2100	PLN - INSPECTION & TESTING	\$3,000.00
8036.3200	PLN - VALVES FITTINGS & PIPE	\$12,000.00
	Sub-total	\$63,399.60
Completion Tangible		
8030.2000	TCC - WELLHEAD EQUIPMENT	\$56,700.00
	Sub-total	\$56,700.00
Grand Total		\$12,710,427.48

COMPANY / PARTY: _____

BY: _____

PRINTED NAME: _____

Cost Estimate

Printed Date: Aug 12, 2025

AFE Number:		Description:	JAKKU 36 FED STATE COM 132H
AFE Name:	JAKKU 36 FED STATE COM 132H	AFE TYPE:	Drill and Complete
Well Operator:	PERMIAN RESOURCES		
Operator AFE #:			

<u>Account</u>	<u>Description</u>	<u>Gross Est. (\$)</u>
Facilities		
8035.1500	FAC - MATERIALS & SUPPLIES	\$30,000.00
8035.4500	FAC - CONTINGENCY	\$36,000.00
8035.4400	FAC - COMPANY LABOR	\$3,000.00
8035.3800	FAC - FLARE/COMBUSTER	\$60,000.00
8035.1600	FAC - TRANSPORTATION TRUCKING	\$6,000.00
8035.1300	FAC - SURFACE DAMAGE	\$1,200.00
8035.3500	FAC - COMPRESSOR	\$15,000.00
8035.2900	FAC - TANK BATTERY	\$232,200.00
8035.3300	FAC - CIRCULATING TRNSFER PUMP	\$42,000.00
8035.1310	FAC - PERMANENT EASEMENT/ROW	\$6,000.00
8035.2400	FAC - SUPERVISION	\$42,000.00
8035.1700	FAC - RENTAL EQUIPMENT	\$42,000.00
8035.2200	FAC - CONTRACT LABOR / ROUSTAB	\$120,000.00
8035.4000	FAC - SAFETY / ENVIRONMENTAL	\$2,400.00
8035.2100	FAC - INSPECTION & TESTING	\$1,500.00
8035.3200	FAC - VALVES FITTINGS & PIPE	\$375,000.00
8035.3100	FAC - VRU RENTAL	\$3,000.00
8035.3700	FAC - AUTOMATION MATERIAL	\$90,000.00
8035.3400	FAC - METERS	\$56,400.00
8035.3000	FAC - HEATER TREATER/SEPARATOR	\$153,000.00
8035.2500	FAC - CONSULTING SERVICES	\$3,000.00
8035.1400	FAC - ROAD LOCATIONS PITS	\$210,000.00
8035.3600	FAC - ELECTRICAL	\$165,000.00
	Sub-total	\$1,694,700.00
Drilling Intangible		
8015.2350	IDC - FUEL/MUD	\$81,984.37
8015.3700	IDC - DISPOSAL	\$168,193.20
8015.4200	IDC - MANCAMP	\$40,560.00
8015.3400	IDC - MATERIALS & SUPPLIES	\$6,000.00
8015.1310	IDC - PERMANENT EASEMENT	\$14,400.00
8015.1500	IDC - RIG MOB / TRUCKING	\$140,250.00
8015.1700	IDC - DAYWORK CONTRACT	\$590,070.00
8015.1400	IDC - ROAD, LOCATIONS, PITS	\$114,750.00
8015.2400	IDC - RIG WATER	\$19,500.00
8015.1000	IDC - PERMITS,LICENSES,ETC	\$18,000.00
8015.4100	IDC - RENTAL EQUIPMENT	\$85,800.00
8015.4600	IDC - SAFETY / ENVIRONMENTAL	\$17,160.00
8015.2300	IDC - FUEL / POWER	\$125,348.44
8015.3100	IDC - CASING CREW & TOOLS	\$73,500.00
8015.2500	IDC - MUD/CHEMICALS/ACIDIZING	\$292,870.90

Cost Estimate

Printed Date: Aug 12, 2025

<u>Account</u>	<u>Description</u>	<u>Gross Est. (\$)</u>
8015.2000	IDC - CONDUCTOR HOLE & SERVICE	\$51,000.00
8015.3500	IDC - TRUCKING/VACUUM/ TRANSP	\$23,400.00
8015.1100	IDC - STAKING & SURVEYING	\$18,000.00
8015.1600	IDC - RIG MOB / STANDBY RATE	\$42,720.00
8015.3600	IDC - SOLIDS CONTROL/ CLOSED LOOP SYSTEM	\$61,327.50
8015.2700	IDC - INSPECTION, TESTING & REPAIR	\$44,400.00
8015.2200	IDC - BITS, TOOLS, STABILIZERS	\$72,055.20
8015.3800	IDC - WELLHEAD PREPARE/REPAIR	\$15,000.00
8015.4300	IDC - WELLSITE SUPERVISION	\$90,480.00
8015.2150	IDC - DRILL BIT	\$147,000.00
8015.3200	IDC - CONTRACT LABOR/ROUSTABOUT	\$32,400.00
8015.5000	IDC - WELL CONTROL INSURANCE	\$8,580.00
8015.1200	IDC - LEGAL, TITLE SERVICES	\$15,600.00
8015.3000	IDC - CEMENT SERV/FLOAT EQUIP	\$237,300.00
8015.5200	IDC - CONTINGENCY	\$132,595.30
8015.1300	IDC - SURFACE DAMAGE / ROW	\$42,000.00
8015.1900	IDC - DIRECTNL DRILL & SURVEY	\$256,912.50
	Sub-total	\$3,079,157.40
Drilling Tangible		
8020.1300	TDC - CASING - INTERMEDIATE 2	\$115,453.80
8020.1400	TDC - CASING - PRODUCTION	\$435,785.58
8020.1100	TDC - CASING - SURFACE	\$19,905.30
8020.1200	TDC - CASING - INTERMEDIATE - 1	\$51,744.60
8020.1500	TDC - WELLHEAD EQUIPMENT	\$63,750.00
	Sub-total	\$686,639.28
Flowback Intangible		
8040.1899	IFC - FRAC WATER RECOVERY	\$346,156.80
8040.2000	IFC - TRUCKING/VACUUM/TRANSP	\$24,000.00
8040.4000	IFC - CHEMICALS	\$18,000.00
8040.3420	IFC - TANK RENTALS	\$24,000.00
8040.3500	IFC - WELLSITE SUPERVISION	\$12,000.00
8040.3430	IFC - SURFACE PUMP RENTAL	\$24,000.00
8040.2900	IFC - WELL TESTING / FLOWBACK	\$150,000.00
	Sub-total	\$598,156.80
Artificial Lift Tangible		
8065.3200	TAL - COMM, TELEMETRY & AUTOMA	\$6,000.00
8065.1100	TAL - TUBING	\$78,000.00
8065.3100	TAL - MEASUREMENT EQUIPMENT	\$6,000.00
8065.2100	TAL - WELL SITE POWER EQUIPMENT/INSTALL	\$90,000.00
8065.2500	TAL - VALVES/CONNECTIONS/FTGS	\$18,000.00
8065.1310	TAL - ESP EQUIPMENT/INSTALL	\$120,000.00
8065.2200	TAL - OHP INFRASTRUCTURE EQUIPMENT/INSTALL	\$60,000.00
8065.2000	TAL - WELLHEAD EQUIPMENT	\$60,000.00
8065.1300	TAL - DOWNHOLE ARTIFICIAL LIFT EQPT	\$18,000.00
	Sub-total	\$456,000.00
Artificial Lift Intangible		

Cost Estimate

Printed Date: Aug 12, 2025

<u>Account</u>	<u>Description</u>	<u>Gross Est. (\$)</u>
8060.1210	IAL - SPOOLING SERVICES	\$7,200.00
8060.2600	IAL - CONTRACT LABOR/ROUSTABOUT	\$12,000.00
8060.3420	IAL - REVERSE UNIT RENTAL	\$6,000.00
8060.1200	IAL - WORKOVER RIG	\$18,000.00
8060.2300	IAL - COMPLETION FLUIDS	\$6,000.00
8060.3500	IAL - WELLSITE SUPERVISION	\$10,800.00
8060.1400	IAL - WIRELINE OPEN/CASED HOLE	\$6,000.00
8060.1900	IAL - INSPECTION & TESTING	\$3,600.00
8060.2000	IAL - TRUCKING/VACUUM/TRANSP	\$8,400.00
8060.3400	IAL - RENTAL EQUIPMENT	\$12,000.00
8060.3810	IAL - ACID	\$30,000.00
8060.2010	IAL - KILL TRUCK	\$6,000.00
8060.3410	IAL - LAYDOWN MACHINE	\$6,000.00
Sub-total		\$132,000.00
Completion Intangible		
8025.3800	ICC - OVERHEAD	\$12,000.00
8025.3700	ICC - SAFETY / ENVIRONMENTAL	\$18,000.00
8025.2000	ICC - TRUCKING	\$17,250.00
8025.2500	ICC - WELL STIMULATION/FRACTUR	\$2,947,542.00
8025.3000	ICC - WATER HANDLING	\$375,150.00
8025.1400	ICC - WIRELINE OPEN/CASED HOLE	\$48,000.00
8025.3400	ICC - RENTAL EQUIPMENT	\$231,012.00
8025.2600	ICC - CONTRACT LABOR/ROUSTABOUT	\$18,000.00
8025.1800	ICC - WATER DISPOSAL/VACUUM TRUCK	\$21,735.60
8025.3050	ICC - SOURCE WATER	\$748,048.80
8025.3600	ICC - SUPERVISION/ENGINEERING	\$6,000.00
8025.1100	ICC - ROAD, LOCATIONS, PITS	\$12,600.00
8025.2200	ICC - ELECTRIC LOGGING / PERFORATING	\$607,110.00
8025.3500	ICC - WELLSITE SUPERVISION	\$68,040.00
8025.1600	ICC - COILED TUBING	\$354,186.00
8025.1500	ICC - FUEL / POWER	\$399,000.00
8025.3100	ICC - WELLHEAD/FRACTREE REPAIR	\$48,000.00
8025.2300	ICC - COMPLETION FLUIDS	\$12,000.00
Sub-total		\$5,943,674.40
Pipeline		
8036.2200	PLN - CONTRACT LABOR	\$19,200.00
8036.2400	PLN - SUPERVISION	\$3,600.00
8036.2800	PLN - FLOWLINE MATERIAL	\$19,200.00
8036.1310	PLN - PERMANENT EASEMENT	\$6,399.60
8036.2100	PLN - INSPECTION & TESTING	\$3,000.00
8036.3200	PLN - VALVES FITTINGS & PIPE	\$12,000.00
Sub-total		\$63,399.60
Completion Tangible		
8030.2000	TCC - WELLHEAD EQUIPMENT	\$56,700.00
Sub-total		\$56,700.00
Grand Total		\$12,710,427.48

COMPANY / PARTY: _____

BY: _____

PRINTED NAME: _____

Cost Estimate

Printed Date: Aug 12, 2025

AFE Number:		Description:	JAKKU 36 FED STATE COM 133H
AFE Name:	JAKKU 36 FED STATE COM 133H	AFE TYPE:	Drill and Complete
Well Operator:	PERMIAN RESOURCES		
Operator AFE #:			

<u>Account</u>	<u>Description</u>	<u>Gross Est. (\$)</u>
Facilities		
8035.1500	FAC - MATERIALS & SUPPLIES	\$30,000.00
8035.4500	FAC - CONTINGENCY	\$36,000.00
8035.4400	FAC - COMPANY LABOR	\$3,000.00
8035.3800	FAC - FLARE/COMBUSTER	\$60,000.00
8035.1600	FAC - TRANSPORTATION TRUCKING	\$6,000.00
8035.1300	FAC - SURFACE DAMAGE	\$1,200.00
8035.3500	FAC - COMPRESSOR	\$15,000.00
8035.2900	FAC - TANK BATTERY	\$232,200.00
8035.3300	FAC - CIRCULATING TRNSFER PUMP	\$42,000.00
8035.1310	FAC - PERMANENT EASEMENT/ROW	\$6,000.00
8035.2400	FAC - SUPERVISION	\$42,000.00
8035.1700	FAC - RENTAL EQUIPMENT	\$42,000.00
8035.2200	FAC - CONTRACT LABOR / ROUSTAB	\$120,000.00
8035.4000	FAC - SAFETY / ENVIRONMENTAL	\$2,400.00
8035.2100	FAC - INSPECTION & TESTING	\$1,500.00
8035.3200	FAC - VALVES FITTINGS & PIPE	\$375,000.00
8035.3100	FAC - VRU RENTAL	\$3,000.00
8035.3700	FAC - AUTOMATION MATERIAL	\$90,000.00
8035.3400	FAC - METERS	\$56,400.00
8035.3000	FAC - HEATER TREATER/SEPARATOR	\$153,000.00
8035.2500	FAC - CONSULTING SERVICES	\$3,000.00
8035.1400	FAC - ROAD LOCATIONS PITS	\$210,000.00
8035.3600	FAC - ELECTRICAL	\$165,000.00
	Sub-total	\$1,694,700.00
Drilling Intangible		
8015.2350	IDC - FUEL/MUD	\$81,984.37
8015.3700	IDC - DISPOSAL	\$168,193.20
8015.4200	IDC - MANCAMP	\$40,560.00
8015.3400	IDC - MATERIALS & SUPPLIES	\$6,000.00
8015.1310	IDC - PERMANENT EASEMENT	\$14,400.00
8015.1500	IDC - RIG MOB / TRUCKING	\$140,250.00
8015.1700	IDC - DAYWORK CONTRACT	\$590,070.00
8015.1400	IDC - ROAD, LOCATIONS, PITS	\$114,750.00
8015.2400	IDC - RIG WATER	\$19,500.00
8015.1000	IDC - PERMITS,LICENSES,ETC	\$18,000.00
8015.4100	IDC - RENTAL EQUIPMENT	\$85,800.00
8015.4600	IDC - SAFETY / ENVIRONMENTAL	\$17,160.00
8015.2300	IDC - FUEL / POWER	\$125,348.44
8015.3100	IDC - CASING CREW & TOOLS	\$73,500.00
8015.2500	IDC - MUD/CHEMICALS/ACIDIZING	\$292,870.90

Cost Estimate

Printed Date: Aug 12, 2025

<u>Account</u>	<u>Description</u>	<u>Gross Est. (\$)</u>
8015.2000	IDC - CONDUCTOR HOLE & SERVICE	\$51,000.00
8015.3500	IDC - TRUCKING/VACUUM/ TRANSP	\$23,400.00
8015.1100	IDC - STAKING & SURVEYING	\$18,000.00
8015.1600	IDC - RIG MOB / STANDBY RATE	\$42,720.00
8015.3600	IDC - SOLIDS CONTROL/ CLOSED LOOP SYSTEM	\$61,327.50
8015.2700	IDC - INSPECTION, TESTING & REPAIR	\$44,400.00
8015.2200	IDC - BITS, TOOLS, STABILIZERS	\$72,055.20
8015.3800	IDC - WELLHEAD PREPARE/REPAIR	\$15,000.00
8015.4300	IDC - WELLSITE SUPERVISION	\$90,480.00
8015.2150	IDC - DRILL BIT	\$147,000.00
8015.3200	IDC - CONTRACT LABOR/ROUSTABOUT	\$32,400.00
8015.5000	IDC - WELL CONTROL INSURANCE	\$8,580.00
8015.1200	IDC - LEGAL, TITLE SERVICES	\$15,600.00
8015.3000	IDC - CEMENT SERV/FLOAT EQUIP	\$237,300.00
8015.5200	IDC - CONTINGENCY	\$132,595.30
8015.1300	IDC - SURFACE DAMAGE / ROW	\$42,000.00
8015.1900	IDC - DIRECTNL DRILL & SURVEY	\$256,912.50
Sub-total		\$3,079,157.40
Drilling Tangible		
8020.1300	TDC - CASING - INTERMEDIATE 2	\$115,453.80
8020.1400	TDC - CASING - PRODUCTION	\$435,785.58
8020.1100	TDC - CASING - SURFACE	\$19,905.30
8020.1200	TDC - CASING - INTERMEDIATE - 1	\$51,744.60
8020.1500	TDC - WELLHEAD EQUIPMENT	\$63,750.00
Sub-total		\$686,639.28
Flowback Intangible		
8040.1899	IFC - FRAC WATER RECOVERY	\$346,156.80
8040.2000	IFC - TRUCKING/VACUUM/TRANSP	\$24,000.00
8040.4000	IFC - CHEMICALS	\$18,000.00
8040.3420	IFC - TANK RENTALS	\$24,000.00
8040.3500	IFC - WELLSITE SUPERVISION	\$12,000.00
8040.3430	IFC - SURFACE PUMP RENTAL	\$24,000.00
8040.2900	IFC - WELL TESTING / FLOWBACK	\$150,000.00
Sub-total		\$598,156.80
Artificial Lift Tangible		
8065.3200	TAL - COMM, TELEMETRY & AUTOMA	\$6,000.00
8065.1100	TAL - TUBING	\$78,000.00
8065.3100	TAL - MEASUREMENT EQUIPMENT	\$6,000.00
8065.2100	TAL - WELL SITE POWER EQUIPMENT/INSTALL	\$90,000.00
8065.2500	TAL - VALVES/CONNECTIONS/FTGS	\$18,000.00
8065.1310	TAL - ESP EQUIPMENT/INSTALL	\$120,000.00
8065.2200	TAL - OHP INFRASTRUCTURE EQUIPMENT/INSTALL	\$60,000.00
8065.2000	TAL - WELLHEAD EQUIPMENT	\$60,000.00
8065.1300	TAL - DOWNHOLE ARTIFICIAL LIFT EQPT	\$18,000.00
Sub-total		\$456,000.00
Artificial Lift Intangible		

Cost Estimate

Printed Date: Aug 12, 2025

<u>Account</u>	<u>Description</u>	<u>Gross Est. (\$)</u>
8060.1210	IAL - SPOOLING SERVICES	\$7,200.00
8060.2600	IAL - CONTRACT LABOR/ROUSTABOUT	\$12,000.00
8060.3420	IAL - REVERSE UNIT RENTAL	\$6,000.00
8060.1200	IAL - WORKOVER RIG	\$18,000.00
8060.2300	IAL - COMPLETION FLUIDS	\$6,000.00
8060.3500	IAL - WELLSITE SUPERVISION	\$10,800.00
8060.1400	IAL - WIRELINE OPEN/CASED HOLE	\$6,000.00
8060.1900	IAL - INSPECTION & TESTING	\$3,600.00
8060.2000	IAL - TRUCKING/VACUUM/TRANSP	\$8,400.00
8060.3400	IAL - RENTAL EQUIPMENT	\$12,000.00
8060.3810	IAL - ACID	\$30,000.00
8060.2010	IAL - KILL TRUCK	\$6,000.00
8060.3410	IAL - LAYDOWN MACHINE	\$6,000.00
Sub-total		\$132,000.00
Completion Intangible		
8025.3800	ICC - OVERHEAD	\$12,000.00
8025.3700	ICC - SAFETY / ENVIRONMENTAL	\$18,000.00
8025.2000	ICC - TRUCKING	\$17,250.00
8025.2500	ICC - WELL STIMULATION/FRACTUR	\$2,947,542.00
8025.3000	ICC - WATER HANDLING	\$375,150.00
8025.1400	ICC - WIRELINE OPEN/CASED HOLE	\$48,000.00
8025.3400	ICC - RENTAL EQUIPMENT	\$231,012.00
8025.2600	ICC - CONTRACT LABOR/ROUSTABOUT	\$18,000.00
8025.1800	ICC - WATER DISPOSAL/VACUUM TRUCK	\$21,735.60
8025.3050	ICC - SOURCE WATER	\$748,048.80
8025.3600	ICC - SUPERVISION/ENGINEERING	\$6,000.00
8025.1100	ICC - ROAD, LOCATIONS, PITS	\$12,600.00
8025.2200	ICC - ELECTRIC LOGGING / PERFORATING	\$607,110.00
8025.3500	ICC - WELLSITE SUPERVISION	\$68,040.00
8025.1600	ICC - COILED TUBING	\$354,186.00
8025.1500	ICC - FUEL / POWER	\$399,000.00
8025.3100	ICC - WELLHEAD/FRACTREE REPAIR	\$48,000.00
8025.2300	ICC - COMPLETION FLUIDS	\$12,000.00
Sub-total		\$5,943,674.40
Pipeline		
8036.2200	PLN - CONTRACT LABOR	\$19,200.00
8036.2400	PLN - SUPERVISION	\$3,600.00
8036.2800	PLN - FLOWLINE MATERIAL	\$19,200.00
8036.1310	PLN - PERMANENT EASEMENT	\$6,399.60
8036.2100	PLN - INSPECTION & TESTING	\$3,000.00
8036.3200	PLN - VALVES FITTINGS & PIPE	\$12,000.00
Sub-total		\$63,399.60
Completion Tangible		
8030.2000	TCC - WELLHEAD EQUIPMENT	\$56,700.00
Sub-total		\$56,700.00
Grand Total		\$12,710,427.48

COMPANY / PARTY: _____

BY: _____

PRINTED NAME: _____

Cost Estimate

Printed Date: Aug 12, 2025

AFE Number:		Description:	JAKKU 36 FED STATE COM 134H
AFE Name:	JAKKU 36 FED STATE COM 134H	AFE TYPE:	Drill and Complete
Well Operator:	PERMIAN RESOURCES		
Operator AFE #:			

<u>Account</u>	<u>Description</u>	<u>Gross Est. (\$)</u>
Facilities		
8035.1500	FAC - MATERIALS & SUPPLIES	\$30,000.00
8035.4500	FAC - CONTINGENCY	\$36,000.00
8035.4400	FAC - COMPANY LABOR	\$3,000.00
8035.3800	FAC - FLARE/COMBUSTER	\$60,000.00
8035.1600	FAC - TRANSPORTATION TRUCKING	\$6,000.00
8035.1300	FAC - SURFACE DAMAGE	\$1,200.00
8035.3500	FAC - COMPRESSOR	\$15,000.00
8035.2900	FAC - TANK BATTERY	\$232,200.00
8035.3300	FAC - CIRCULATING TRNSFER PUMP	\$42,000.00
8035.1310	FAC - PERMANENT EASEMENT/ROW	\$6,000.00
8035.2400	FAC - SUPERVISION	\$42,000.00
8035.1700	FAC - RENTAL EQUIPMENT	\$42,000.00
8035.2200	FAC - CONTRACT LABOR / ROUSTAB	\$120,000.00
8035.4000	FAC - SAFETY / ENVIRONMENTAL	\$2,400.00
8035.2100	FAC - INSPECTION & TESTING	\$1,500.00
8035.3200	FAC - VALVES FITTINGS & PIPE	\$375,000.00
8035.3100	FAC - VRU RENTAL	\$3,000.00
8035.3700	FAC - AUTOMATION MATERIAL	\$90,000.00
8035.3400	FAC - METERS	\$56,400.00
8035.3000	FAC - HEATER TREATER/SEPARATOR	\$153,000.00
8035.2500	FAC - CONSULTING SERVICES	\$3,000.00
8035.1400	FAC - ROAD LOCATIONS PITS	\$210,000.00
8035.3600	FAC - ELECTRICAL	\$165,000.00
	Sub-total	\$1,694,700.00
Drilling Intangible		
8015.2350	IDC - FUEL/MUD	\$81,984.37
8015.3700	IDC - DISPOSAL	\$168,193.20
8015.4200	IDC - MANCAMP	\$40,560.00
8015.3400	IDC - MATERIALS & SUPPLIES	\$6,000.00
8015.1310	IDC - PERMANENT EASEMENT	\$14,400.00
8015.1500	IDC - RIG MOB / TRUCKING	\$140,250.00
8015.1700	IDC - DAYWORK CONTRACT	\$590,070.00
8015.1400	IDC - ROAD, LOCATIONS, PITS	\$114,750.00
8015.2400	IDC - RIG WATER	\$19,500.00
8015.1000	IDC - PERMITS,LICENSES,ETC	\$18,000.00
8015.4100	IDC - RENTAL EQUIPMENT	\$85,800.00
8015.4600	IDC - SAFETY / ENVIRONMENTAL	\$17,160.00
8015.2300	IDC - FUEL / POWER	\$125,348.44
8015.3100	IDC - CASING CREW & TOOLS	\$73,500.00
8015.2500	IDC - MUD/CHEMICALS/ACIDIZING	\$292,870.90

Cost Estimate

Printed Date: Aug 12, 2025

<u>Account</u>	<u>Description</u>	<u>Gross Est. (\$)</u>
8015.2000	IDC - CONDUCTOR HOLE & SERVICE	\$51,000.00
8015.3500	IDC - TRUCKING/VACUUM/ TRANSP	\$23,400.00
8015.1100	IDC - STAKING & SURVEYING	\$18,000.00
8015.1600	IDC - RIG MOB / STANDBY RATE	\$42,720.00
8015.3600	IDC - SOLIDS CONTROL/ CLOSED LOOP SYSTEM	\$61,327.50
8015.2700	IDC - INSPECTION, TESTING & REPAIR	\$44,400.00
8015.2200	IDC - BITS, TOOLS, STABILIZERS	\$72,055.20
8015.3800	IDC - WELLHEAD PREPARE/REPAIR	\$15,000.00
8015.4300	IDC - WELLSITE SUPERVISION	\$90,480.00
8015.2150	IDC - DRILL BIT	\$147,000.00
8015.3200	IDC - CONTRACT LABOR/ROUSTABOUT	\$32,400.00
8015.5000	IDC - WELL CONTROL INSURANCE	\$8,580.00
8015.1200	IDC - LEGAL, TITLE SERVICES	\$15,600.00
8015.3000	IDC - CEMENT SERV/FLOAT EQUIP	\$237,300.00
8015.5200	IDC - CONTINGENCY	\$132,595.30
8015.1300	IDC - SURFACE DAMAGE / ROW	\$42,000.00
8015.1900	IDC - DIRECTNL DRILL & SURVEY	\$256,912.50
Sub-total		\$3,079,157.40
Drilling Tangible		
8020.1300	TDC - CASING - INTERMEDIATE 2	\$115,453.80
8020.1400	TDC - CASING - PRODUCTION	\$435,785.58
8020.1100	TDC - CASING - SURFACE	\$19,905.30
8020.1200	TDC - CASING - INTERMEDIATE - 1	\$51,744.60
8020.1500	TDC - WELLHEAD EQUIPMENT	\$63,750.00
Sub-total		\$686,639.28
Flowback Intangible		
8040.1899	IFC - FRAC WATER RECOVERY	\$346,156.80
8040.2000	IFC - TRUCKING/VACUUM/TRANSP	\$24,000.00
8040.4000	IFC - CHEMICALS	\$18,000.00
8040.3420	IFC - TANK RENTALS	\$24,000.00
8040.3500	IFC - WELLSITE SUPERVISION	\$12,000.00
8040.3430	IFC - SURFACE PUMP RENTAL	\$24,000.00
8040.2900	IFC - WELL TESTING / FLOWBACK	\$150,000.00
Sub-total		\$598,156.80
Artificial Lift Tangible		
8065.3200	TAL - COMM, TELEMETRY & AUTOMA	\$6,000.00
8065.1100	TAL - TUBING	\$78,000.00
8065.3100	TAL - MEASUREMENT EQUIPMENT	\$6,000.00
8065.2100	TAL - WELL SITE POWER EQUIPMENT/INSTALL	\$90,000.00
8065.2500	TAL - VALVES/CONNECTIONS/FTGS	\$18,000.00
8065.1310	TAL - ESP EQUIPMENT/INSTALL	\$120,000.00
8065.2200	TAL - OHP INFRASTRUCTURE EQUIPMENT/INSTALL	\$60,000.00
8065.2000	TAL - WELLHEAD EQUIPMENT	\$60,000.00
8065.1300	TAL - DOWNHOLE ARTIFICIAL LIFT EQPT	\$18,000.00
Sub-total		\$456,000.00
Artificial Lift Intangible		

Printed Date: Aug 12, 2025

<u>Account</u>	<u>Description</u>	<u>Gross Est. (\$)</u>
8060.1210	IAL - SPOOLING SERVICES	\$7,200.00
8060.2600	IAL - CONTRACT LABOR/ROUSTABOUT	\$12,000.00
8060.3420	IAL - REVERSE UNIT RENTAL	\$6,000.00
8060.1200	IAL - WORKOVER RIG	\$18,000.00
8060.2300	IAL - COMPLETION FLUIDS	\$6,000.00
8060.3500	IAL - WELLSITE SUPERVISION	\$10,800.00
8060.1400	IAL - WIRELINE OPEN/CASED HOLE	\$6,000.00
8060.1900	IAL - INSPECTION & TESTING	\$3,600.00
8060.2000	IAL - TRUCKING/VACUUM/TRANSP	\$8,400.00
8060.3400	IAL - RENTAL EQUIPMENT	\$12,000.00
8060.3810	IAL - ACID	\$30,000.00
8060.2010	IAL - KILL TRUCK	\$6,000.00
8060.3410	IAL - LAYDOWN MACHINE	\$6,000.00
Sub-total		\$132,000.00
Completion Intangible		
8025.3800	ICC - OVERHEAD	\$12,000.00
8025.3700	ICC - SAFETY / ENVIRONMENTAL	\$18,000.00
8025.2000	ICC - TRUCKING	\$17,250.00
8025.2500	ICC - WELL STIMULATION/FRACTUR	\$2,947,542.00
8025.3000	ICC - WATER HANDLING	\$375,150.00
8025.1400	ICC - WIRELINE OPEN/CASED HOLE	\$48,000.00
8025.3400	ICC - RENTAL EQUIPMENT	\$231,012.00
8025.2600	ICC - CONTRACT LABOR/ROUSTABOUT	\$18,000.00
8025.1800	ICC - WATER DISPOSAL/VACUUM TRUCK	\$21,735.60
8025.3050	ICC - SOURCE WATER	\$748,048.80
8025.3600	ICC - SUPERVISION/ENGINEERING	\$6,000.00
8025.1100	ICC - ROAD, LOCATIONS, PITS	\$12,600.00
8025.2200	ICC - ELECTRIC LOGGING / PERFORATING	\$607,110.00
8025.3500	ICC - WELLSITE SUPERVISION	\$68,040.00
8025.1600	ICC - COILED TUBING	\$354,186.00
8025.1500	ICC - FUEL / POWER	\$399,000.00
8025.3100	ICC - WELLHEAD/FRACTREE REPAIR	\$48,000.00
8025.2300	ICC - COMPLETION FLUIDS	\$12,000.00
Sub-total		\$5,943,674.40
Pipeline		
8036.2200	PLN - CONTRACT LABOR	\$19,200.00
8036.2400	PLN - SUPERVISION	\$3,600.00
8036.2800	PLN - FLOWLINE MATERIAL	\$19,200.00
8036.1310	PLN - PERMANENT EASEMENT	\$6,399.60
8036.2100	PLN - INSPECTION & TESTING	\$3,000.00
8036.3200	PLN - VALVES FITTINGS & PIPE	\$12,000.00
Sub-total		\$63,399.60
Completion Tangible		
8030.2000	TCC - WELLHEAD EQUIPMENT	\$56,700.00
Sub-total		\$56,700.00
Grand Total		\$12,710,427.48

COMPANY / PARTY: _____

BY: _____

PRINTED NAME: _____



300 N. MARIENFELD STREET, SUITE 1000
MIDLAND, TX 79701

OFFICE 432.695.4222
FAX 432.695.4063

Jakku – Chronology of Communication

Date	Party	Summary
June 13, 2025	All	Proposals sent to all parties
June 20, 2025	KLM Petroleum	Email correspondence regarding unit details
June 24, 2025	KLM Petroleum	Email correspondence providing title
June 24, 2025	Mike Miller	Email correspondence regarding possible offer on interest
June 24, 2025	Mike Miller	Phone conversation regarding interest in Unit
June 26, 2025	KLM Petroleum	Email correspondence providing proposed JOA
June 26, 2025	Roadrunner Energy	Email correspondence regarding participation in wells.
June 26, 2025	James Woodard	Email correspondence regarding offer to purchase interest and providing proposed JOA
June 27, 2025	KLM Petroleum	Email correspondence verifying receipt of title and JOA
July 1, 2025	Red River Energy	Email correspondence providing proposed JOA
July 1, 2025	Red River Energy	Phone conversation regarding unit details
July 2, 2025	Red River Energy	Email correspondence regarding ownership in Unit
July 9, 2025	Jerry James	Email correspondence regarding a contact for Arloma Co
July 9, 2025	James Woodard	Email correspondence following up on status of offer
July 9, 2025	Roadrunner Energy	Email correspondence confirming ownership in Unit
July 10, 2025	Mike Miller	Email correspondence regarding offer on interest
July 14, 2025	Arloma	Email correspondence regarding unit details & providing JOA
July 14, 2025	Arloma	Phone conversation regarding unit details
July 14, 2025	KLM Petroleum	Email correspondence regarding changes to Unit
July 21, 2025	McCombs Energy	Email correspondence regarding interest in Unit
July 21, 2025	COG/Concho	Email correspondence regarding Unit JOA
July 22, 2025	COG/Concho	Email correspondence providing JOA
July 23, 2025	McCombs Energy	Email correspondence regarding Unit interest & possible offer to purchase
July 24, 2025	McCombs Energy	Email correspondence regarding interest in the Unit & possible offer to purchase
July 24, 2025	COG/Concho	Email correspondence regarding proposed revisions to JOA
July 25, 2025	McCombs Energy	Email correspondence regarding Unit details and offer to purchase interest
July 28, 2025	COG/Concho	Email correspondence regarding JOA
July 29, 2025	COG/Concho	Email correspondence regarding JOA
July 30, 2025	McCombs Energy	Email correspondence regarding additional Jakku permits
August 6, 2025	Arloma	Email correspondence regarding changes to Unit and JOA
August 7, 2025	Red River Energy	Email correspondence regarding partial assignment of interest
August 8, 2025	Red River Energy	Email correspondence regarding partial assignment of interest
August 11, 2025	Red River Energy	Email correspondence regarding partial assignment of interest
August 12, 2025	Arloma	Email correspondence regarding JOA
August 12, 2025	Ray Westall	Email correspondence regarding participation in Unit
August 12, 2025	Red River Energy	Email correspondence regarding partial assignment of interest
August 13, 2025	All	Reproposals sent to all parties

PERMIAN

RESOURCES

300 N. MARIENFELD STREET, SUITE 1000
MIDLAND, TX 79701

OFFICE 432.695.4222
FAX 432.695.4063

August 13, 2025	Arloma	Email correspondence regarding JOA provisions
August 18, 2025	COG/Concho	Email correspondence regarding Unit timing
August 19, 2025	Arloma	Email correspondence regarding a stipulation of interest
August 19, 2025	McCombs Energy	Email correspondence regarding elections to participate
August 20, 2025	Roadrunner Energy	Email correspondence regarding elections to participate
August 20, 2025	Arloma	Email correspondence regarding JOA
August 20, 2025	COG/Concho	Email correspondence regarding JOA
August 20, 2025	Red River Energy	Email correspondence regarding JOA & Farmout Agmt
August 21, 2025	Red River Energy	Email correspondence regarding assignment of interest
August 25, 2025	Arloma	Email correspondence regarding JOA & changes to Unit
August 25, 2025	COG/Concho	Email correspondence regarding JOA provisions
August 25, 2025	Red River Energy	Email correspondence regarding JOA and elections to participate
August 26, 2025	COG/Concho	Email correspondence regarding JOA provisions
August 28, 2025	Ray Westall	Email correspondence regarding JOA
August 28, 2025	Penroc	Email correspondence regarding JOA
August 28, 2025	McCombs Energy	Email correspondence regarding JOA & party entity
August 28, 2025	Roadrunner Energy	Email correspondence regarding Unit details
September 3, 2025	Roadrunner Energy	Email correspondence regarding Unit details
September 3, 2025	Penroc	Email correspondence regarding JOA
September 3, 2025	Ray Westall	Email correspondence regarding Letter Agreement & partial assignment of interest
September 5, 2025	Arloma	Email correspondence regarding JOA & participation in Unit
September 7, 2025	Penroc	Email correspondence regarding elections to participate
September 9, 2025	ALL RT/Lessees	Communitization Agreements sent to All parties
September 11, 2025	COG/Concho	Email correspondence regarding participation in Unit
September 12, 2025	Cannon Exploration	Email correspondence regarding participation in Unit
September 12, 2025	Arloma	Email correspondence regarding JOA
September 15, 2025	McCombs Energy	Email correspondence regarding working interest in Unit
September 15, 2025	Spencer Sell	Email correspondence regarding assignment of interest
September 16, 2025	McCombs Energy	Email correspondence regarding working interest in Unit
September 16, 2025	Spencer Sell	Email correspondence regarding communitization agmt
September 23, 2025	Maverick Permian	Phone conversation to discuss pooling for NSSU
September 24, 2025	COG/Concho	Email correspondence regarding JOA
September 25, 2025	Arloma	Email correspondence regarding possible offer on interest
September 25, 2025	COG/Concho	Email correspondence regarding JOA

**STATE OF NEW MEXICO
DEPARTMENT OF ENERGY, MINERALS AND NATURAL RESOURCES
OIL CONSERVATION DIVISION**

**APPLICATION OF PERMIAN RESOURCES
OPERATING, LLC FOR COMPULSORY
POOLING AND APPROVAL OF NON-
STANDARD, OVERLAPPING SPACING
UNIT, EDDY COUNTY, NEW MEXICO.**

CASE NO. 25633

**SELF-AFFIRMED STATEMENT
OF CHRIS CANTIN**

1. I am a geologist with Permian Resources Operating, LLC ("Permian Resources"). I am over 18 years of age, have personal knowledge of the matters addressed herein, and am competent to provide this Self-Affirmed Statement. I have previously testified before the New Mexico Oil Conservation Division ("Division") and my credentials as an expert in petroleum geology were accepted and made a matter of record.

2. I am familiar with the geological matters that pertain to this case.

3. **Exhibit B-1** is a regional locator map that identifies the Jakku project area, in proximity to the Capitan Reef within the Delaware Basin, for the Third Bone Spring horizontal spacing units that are the subject of these applications.

4. **Exhibit B-2** is a cross-section location map for the proposed horizontal spacing units within the Third Bone Spring interval of the Bone Spring formation. The approximate wellbore paths for the **Jakku 36 Fed State Com 131H, Jakku 36 Fed State Com 132H, Jakku 36 Fed State Com 133H, and Jakku 36 Fed State Com 134H** proposed wells ("Wells") are represented by dashed red lines. Existing producing wells in the targeted interval are represented by solid red lines. This map identifies the cross-section running from A-A' with the cross-section wells name and a black line in proximity to the proposed Wells.

**Permian Resources Operating, LLC
Case No. 25633
Exhibit B**

5. **Exhibit B-3** is a Subsea Structure map of the base of the Third Bone Spring formation in TVD subsea with a contour interval of 50 ft. The map identifies the approximate wellbore paths for the proposed Wells with a dashed red line. It also identifies the location of the cross-section running from A-A' in proximity to the proposed Wells. The data points are indicated by red triangles. The map demonstrates the Third Bone Spring formation is gently dipping to the southeast in this area. I do not observe any faulting, pinch-outs, or geologic impediments to developing the targeted intervals with horizontal wells.

6. **Exhibit B-4** is a stratigraphic cross-section that identifies two wells penetrating the targeted interval, which I used to construct a stratigraphic cross-section from A to A'. It contains gamma ray, resistivity, and porosity logs. The cross section is oriented from west to east and is flattened on the base of the Third Bone Spring formation. The proposed landing zone for the Wells is labeled on the exhibit. The approximate well-paths for the proposed Wells are indicated by a dashed red line to be drilled from east to west across the units. This cross-section demonstrates the target interval is continuous across the Unit.

7. **Exhibit B-5** is a gun barrel diagram that shows the proposed Wells in the Third Bone Spring formation. The spacing unit is defined by a blue box and is labeled with the case number.

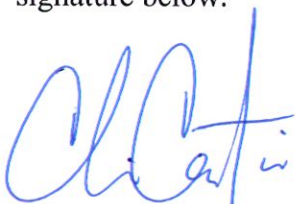
8. In my opinion, a laydown orientation for the Wells is appropriate to properly develop the subject acreage because of consistent rock properties throughout the Unit and the preferred fracture orientation in this portion of the trend.

9. Based on my geologic study of the area, the targeted interval underlying the Unit is suitable for development by horizontal wells and the tracts comprising the Unit will contribute more or less equally to the production of the Wells.

10. In my opinion, the granting of Permian Resources' application will serve the interests of conservation, the protection of correlative rights, and the prevention of waste.

11. The exhibits attached hereto were either prepared by me or under my supervision or were compiled from company business records.

12. I understand this Self-Affirmed Statement will be used as written testimony in this case. I affirm my testimony above is true and correct and is made under penalty of perjury under the laws of the State of New Mexico. My testimony is made as of the date identified next to my signature below.



CHRIS CANTIN

09/29/2025

Date

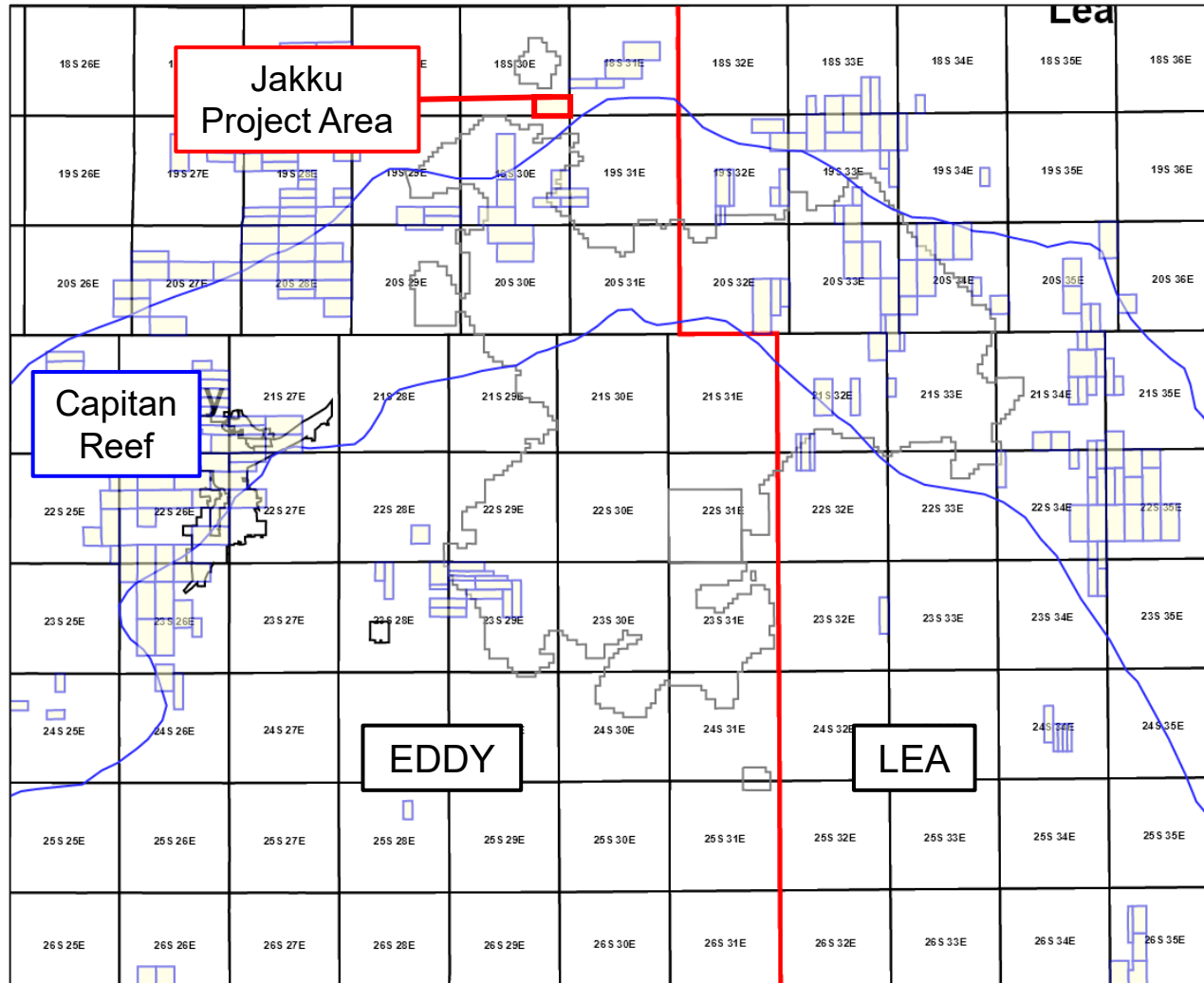


Regional Locator Map

Jakku 36 Fed State Com

Case No. 25633

Exhibit B-1



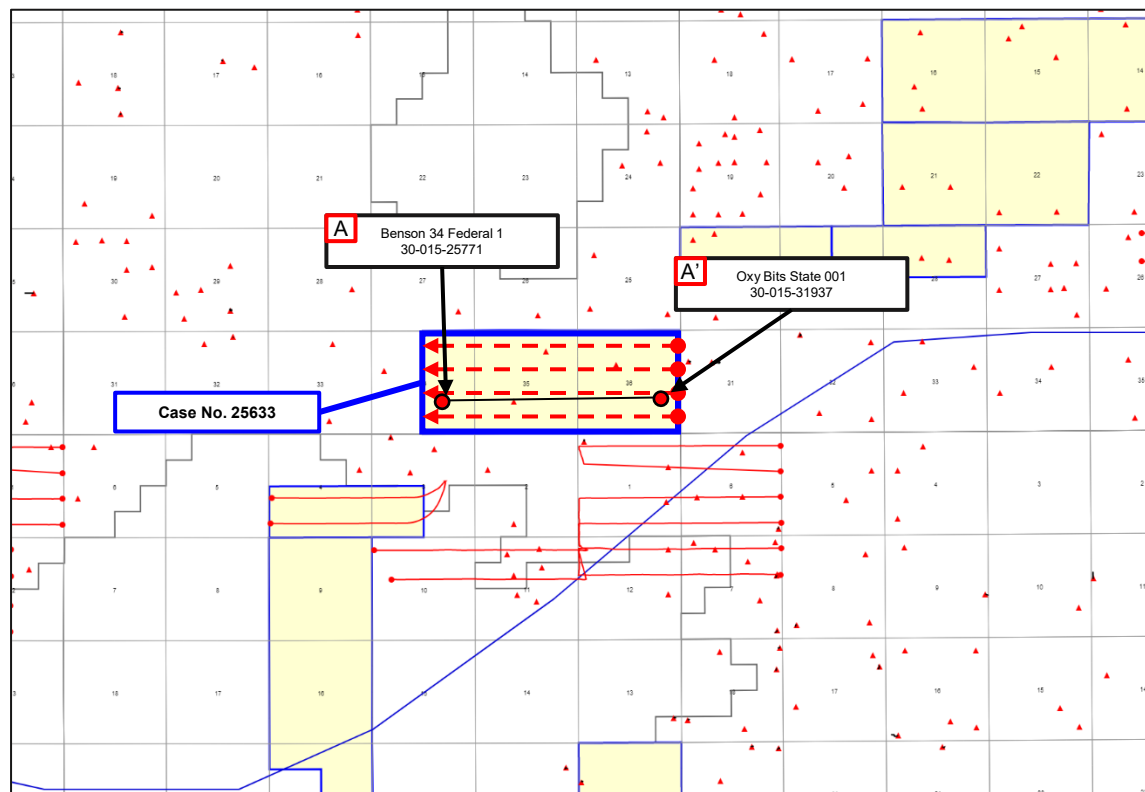
Permian
Resources





Cross-Section Locator Map

Jakku 36 Fed State Com Third Bone Spring



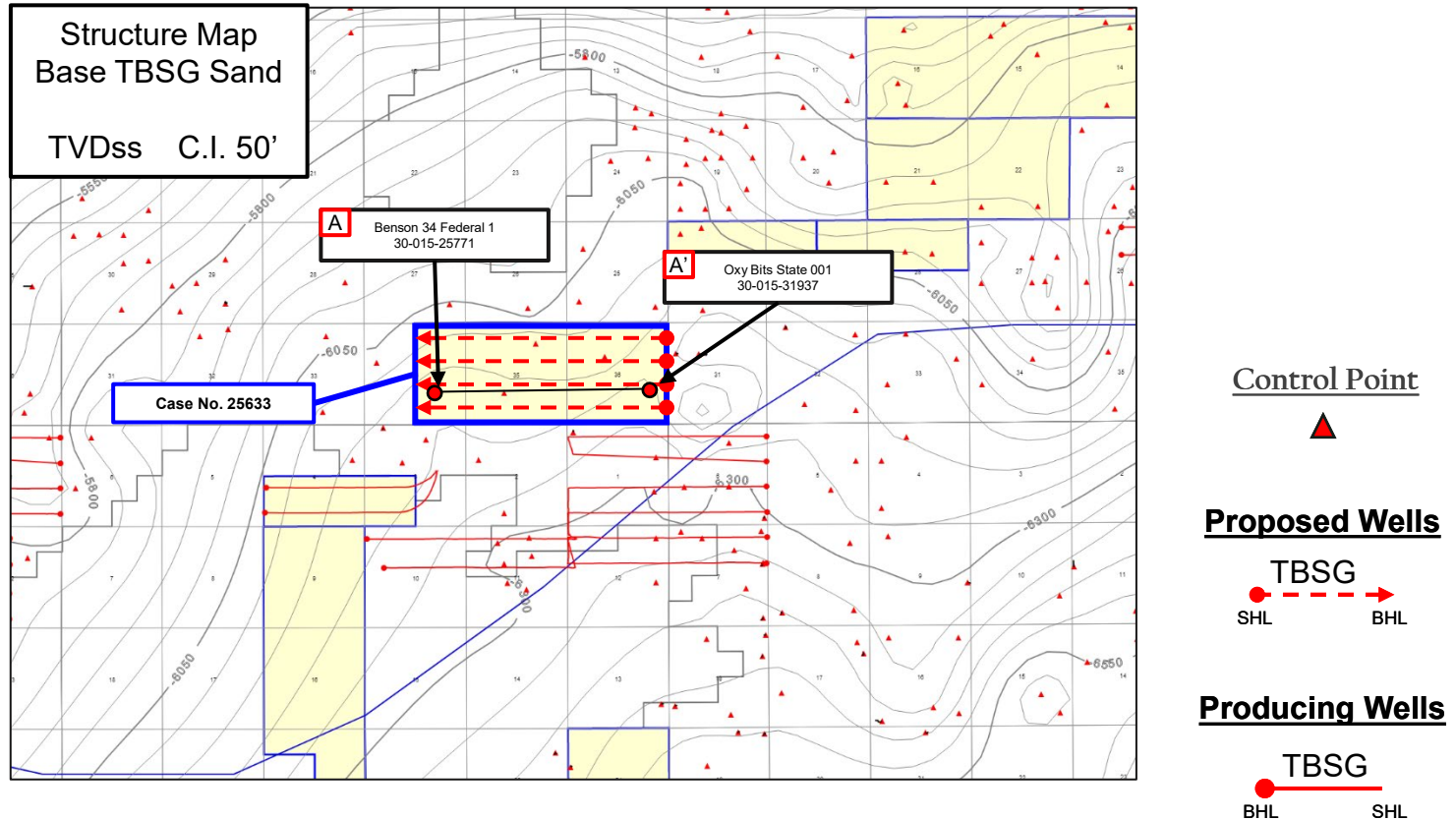
Permian
Resources





Base of Third Bone Spring – Structure Map

Jakku 36 Fed State Com Third Bone Spring



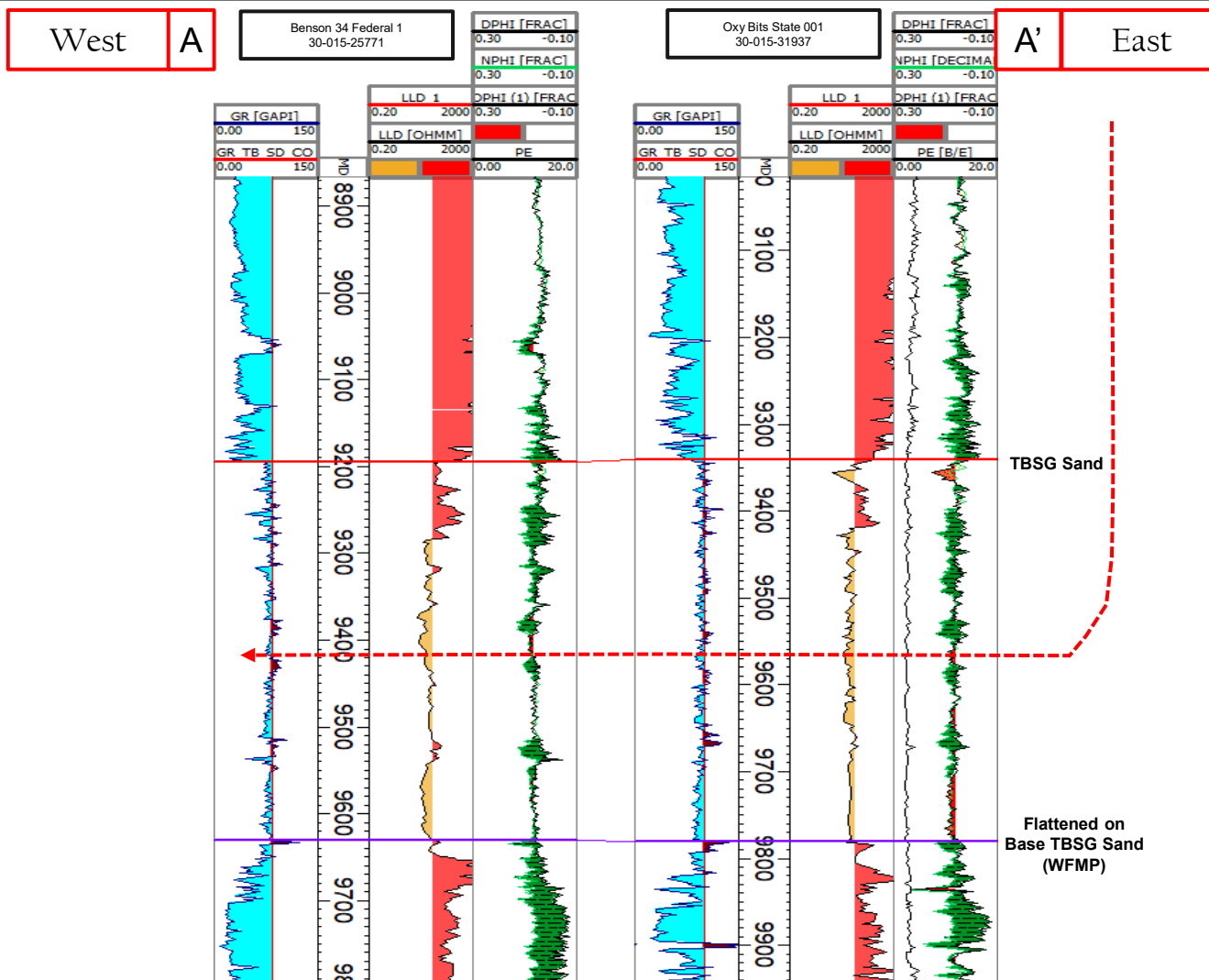
Permian
Resources





Stratigraphic Cross-Section A-A'

Jakku 36 Fed State Com Third Bone Spring



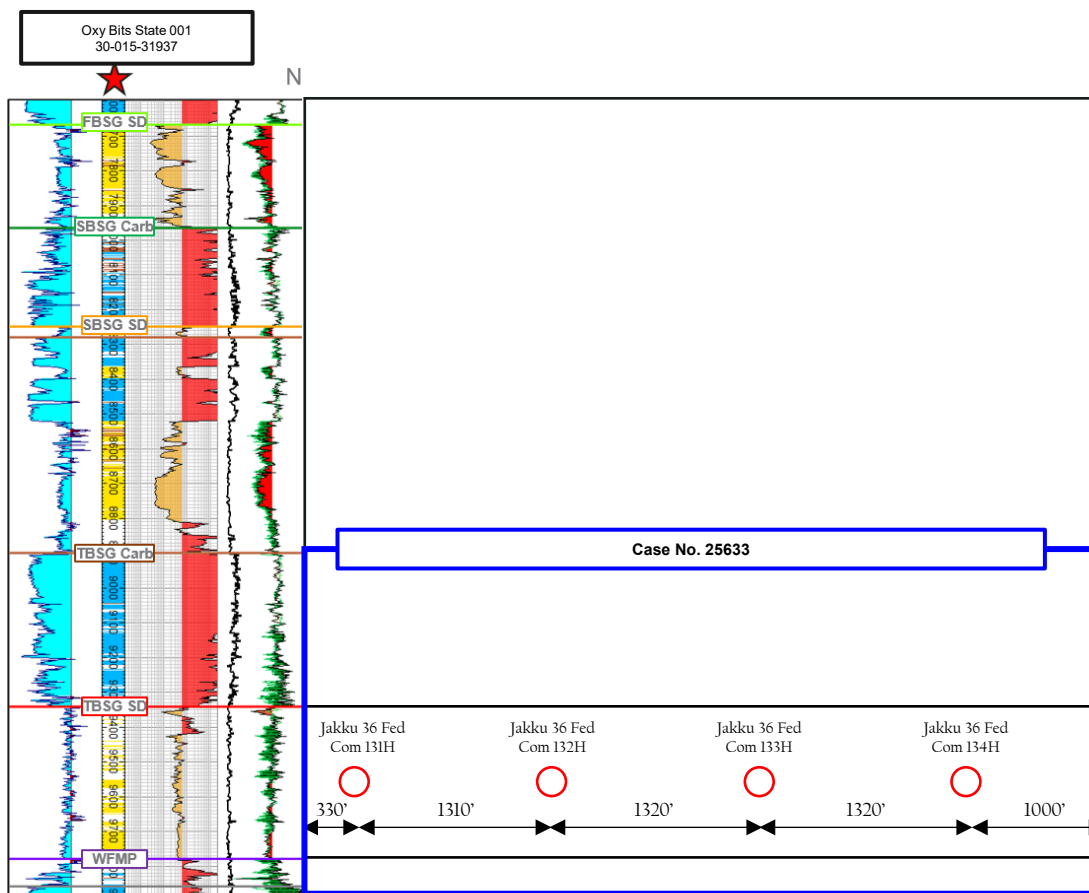
Case No. 25633

Exhibit B-5



Gun Barrel Diagram

Jakku 36 Fed State Com Third Bone Spring



○ Proposed Well

● Producing

STATE OF NEW MEXICO
DEPARTMENT OF ENERGY, MINERALS AND NATURAL RESOURCES
OIL CONSERVATION DIVISION

APPLICATION OF PERMIAN RESOURCES
OPERATING, LLC FOR COMPULSORY POOLING
AND APPROVAL OF NON-STANDARD,
OVERLAPPING SPACING UNIT,
EDDY COUNTY, NEW MEXICO.

CASE NO. 25633

SELF-AFFIRMED STATEMENT
OF JACLYN M. MCLEAN

1. I am attorney in fact and authorized representative of Permian Resources Operating, LLC ("Permian Resources") the Applicant herein.
2. I am familiar with the Notice Letters attached as **Exhibit C-1**, and caused three separate notice letters, along with the Application in this case, to be sent to interest owners and affected parties due to the overlapping spacing unit and request for approval of a non-standard spacing unit. The affected parties are listed in the three Postal Delivery Reports attached as **Exhibit C-2**.
3. Exhibit C-2 also provides the date the Notice Letters were sent, along with the delivery status of each.
4. Electronic return receipts are attached as **Exhibit C-3** as supporting documentation for proof of mailing and the information provided on Exhibit C-2.
5. September 20, 2025, I caused a notice to be published in the Carlsbad Current-Argus. An Affidavit of Publication from the legal clerk of the Carlsbad Current-Argus along with a copy of the Notice Publication, are attached as **Exhibit C-4**.
6. I understand this Self-Affirmed Statement will be used as written testimony in the subject case. I affirm that my testimony above is true and correct and is made under penalty of perjury under the laws of the State of New Mexico. My testimony is made as of the date handwritten next to my signature below.

/s/Jaclyn M. McLean

Jaclyn M. McLean

October 2, 2025

Date



September 18, 2025

VIA CERTIFIED MAIL
RETURN RECEIPT REQUESTED

TO: ALL PARTIES ENTITLED TO NOTICE

Re: Case No. 25633 - Application of Permian Resources Operating, LLC for Compulsory Pooling and Approval of Non-Standard, Overlapping Spacing Unit, Eddy County, New Mexico.

To whom it may concern:

This letter is to advise you that the enclosed application was filed with the New Mexico Oil Conservation Division. The hearing will be conducted on **October 9, 2025** beginning at 9:00 a.m.

The hearing will be conducted in a hybrid fashion, both virtually and in-person at the Energy, Minerals, Natural Resources Department, Wendell Chino Building, Pecos Hall, 1220 South St. Francis Drive, 1st Floor, Santa Fe, NM 87505. The hearing may be held only virtually at the discretion of the Division. To confirm the manner in which the hearing will be held, and to participate virtually, please visit the OCD Hearings website at the following link:

<https://www.emnrd.nm.gov/oed/hearing-info/>. You are not required to attend this hearing, but as an owner of an interest that may be affected by these applications, you may appear and present testimony. Failure to appear at that time and become a party of record will preclude you from challenging the matter at a later date.

Pursuant to Division Rule 19.15.4.13.B, a party who intends to present evidence at the hearing shall file a pre-hearing statement and serve copies on other parties, or the attorneys of parties who are represented by counsel, at least four business days prior to the scheduled hearing, but in no event later than 5:00 p.m. Mountain Time, on the Thursday preceding the scheduled hearing date. If you are not registered with the OCD's E-Permitting system, you must submit the statement via e-mail to oed.hearings@emnrd.nm.gov and should include: the names of the parties; whether or not the parties are represented by counsel; a concise statement of the case; the names of witnesses anticipated to be called to testify at the hearing; the approximate amount of time needed to present the case; and an identification of any procedural matters that are to be resolved prior to the hearing.

If you have any questions about these applications, please contact Ryan Curry, Senior Landman for Permian Resources Operating, LLC at Ryan.Curry@permianres.com or 432-400-0209.

Sincerely,
/s/ Jaclyn M. McLean
Jaclyn M. McLean

125 Lincoln Avenue, Suite 223
Santa Fe, NM 87501
505-230-4410

HardyMcClean.com

Writer:
Jaclyn M. McLean
Managing Partner
jmclean@hardymclean.com

Permian Resources Operating, LLC
Case No. 25633
Exhibit C-1



VIA CERTIFIED MAIL
RETURN RECEIPT REQUESTED

September 19, 2025

NOTICE OF OVERLAPPING SPACING UNIT

Re: Notice of Overlapping Spacing Unit Regarding Case No. 25633 – Application of Permian Resources Operating, LLC for Compulsory Pooling and Approval of Non-Standard, Overlapping Spacing Unit, Eddy County, New Mexico.

To whom it may concern:

This letter is to advise you that the enclosed application was filed by Permian Resources Operating, LLC (“Permian Resources”) with the New Mexico Oil Conservation Division. The hearing will be conducted on **October 9, 2025**, beginning at 9:00 a.m.

The spacing unit Permian Resources seeks to pool in Case No. 25633 overlaps with the spacing units for the following wells, which produce from the Benson; Bone Spring Pool (Code 5200):

- a. Smokey Bits State Com #002H (API No. 30-015-40196) located in the S/2 N/2 of Section 36, Township 18 South, Range 30 East;
- b. Smokey Bits State Com #003H (API No. 30-015-39118) located in the N/2 S/2 of Section 36, Township 18 South, Range 30 East;
- c. Smokey Bits State Com #005H (API No. 30-015-40070) located in the S/2 S/2 of Section 36, Township 18 South, Range 30 East;
- d. Smokey Bits State Com #006H (API No. 30-015-40148) located in the N/2 N/2 of Section 36, Township 18 South, Range 30 East.
- e. Ivore 35 Federal Com #002H (API No. 30-015-41409) located in the S/2 N/2 of Section 35, Township 18 South, Range 30 East;
- f. Misty 35 Federal Com #004H (API No. 30-015-41413) located in the N/2 S/2 of Section 35, Township 18 South, Range 30 East;

125 Lincoln Avenue, Suite 223
Santa Fe, NM 87501
505-230-4410

HardyMcClean.com

Writer:
Jaclyn M. McLean
Managing Partner
jmclean@hardymcclean.com

Hardy McLean LLC
September 19, 2025

Page 2

- g. Misty 35 Federal Com #003H (API No. 30-015-41416) located in the S/2 S/2 of Section 35, Township 18 South, Range 30 East; and
- h. Ivore 35 Federal Com #003H (API No. 30-015-41410) located in the N/2 N/2 of Section 35, Township 18 South, Range 30 East.

Additionally, the spacing unit for the Wells will partially overlap with the spacing units for the following wells, which produce from the Leo; Bone Spring, South Pool (Code 37920):

- a. Dorado 34 DA Federal Com #001H (API No. 30-015-41394) located in the N/2 N/2 of Section 34, Township 18 South, Range 30 East;
- b. Dorado 34 EH Federal Com #001H (API No. 30-015-41896) located in the S/2 N/2 of Section 34, Township 18 South, Range 30 East; and
- c. Dorado 34 Federal Com #001H (API No. 30-015-38984) located in the N/2 S/2 of Section 34, Township 18 South, Range 30 East.

In accordance with 19.15.15.12(B) NMAC, you have 20 days to notify the undersigned counsel or Ryan Curry, Senior Landman at Permian Resources (Ryan.Curry@permianres.com), that you object to the proposed overlapping spacing unit.

Please do not hesitate to contact me if you have any questions regarding this matter.

Sincerely,
/s/ Jaclyn M. McLean
Jaclyn M. McLean



September 19, 2025

VIA CERTIFIED MAIL
RETURN RECEIPT REQUESTED

NOTICE OF APPLICATION FOR NON-STANDARD SPACING UNIT

**Re: Case No. 25633 - Application of Permian Resources Operating, LLC for
Compulsory Pooling and Approval of Non-Standard, Overlapping Spacing Unit,
Eddy County, New Mexico.**

To whom it may concern:

This letter is to advise you that the enclosed application was filed by Permian Resources Operating, LLC ("Permian Resources") with the New Mexico Oil Conservation Division. The hearing will be conducted on **October 9, 2025**, beginning at 9:00 a.m. Permian Resources has applied for a non-standard spacing unit. Any objection to this application must be filed in writing within twenty (20) days from the date this application is received by the New Mexico Oil Conservation Division, 1220 South St. Francis Drive, Santa Fe, New Mexico 87505. If no objection is received within this twenty-day period, this application may be approved administratively by the Division.

If you have any questions about this application, please contact Ryan Cury, Senior Landman at Permian Resources – Ryan.Curry@permianres.com.

Sincerely,
/s/ Jaclyn M. McLean
Jaclyn M. McLean

125 Lincoln Avenue, Suite 223
Santa Fe, NM 87501
505-230-4410

HardyMcClean.com

Writer:
Jaclyn M. McLean
Managing Partner
jmclean@hardymcclean.com

Postal Delivery Report
PR Jakku - Case No. 25633
Notice of Compulsory Pooling

Recipient	Date Mailed	USPS Tracking Number	Date Received	Status
Chevron U.S.A. Inc.	9/18/2025	9414836208551288041089	9/23/2025	Delivered, Individual Picked Up at Post Office
Arloma Co., LLC	9/18/2025	9414836208551288041065	9/24/2025	Delivered, Left with Individual MARIETTA, OH 45750
COG Operating LLC	9/18/2025	9414836208551288041072	9/23/2025	Delivered, Individual Picked Up at Postal Facility

Permian Resources Operating, LLC
Case No. 25633
Exhibit C-2

Concho Oil & Gas LLC	9/18/2025	9414836208551288041096	9/23/2025	Delivered, Individual Picked Up at Postal Facility
Devon Energy Production Company, L.P.	9/18/2025	9414836208551288041102	9/25/2025	Delivered, Individual Picked Up at Post Office
EOG Resources Inc.	9/18/2025	9414836208551288041133	9/23/2025	Delivered, Individual Picked Up at Postal Facility MIDLAND, TX 79701
Dillard, Fisher & Dillard Partnership	9/18/2025	9414836208551288041119	9/22/2025	Delivered, Left with Individual
Hopper-Barnett Inc.	9/18/2025	9414836208551288041126	N/A	Reminder to pick up your item

James Huck, LLC	9/18/2025	9414836208551288041140	9/25/2025	Delivered, Left with Individual
John D. Pool	9/18/2025	9414836208551288041164	N/A	In Transit to Next Facility, Arriving Late
Maverick Permian Agent Corp	9/18/2025	9414836208551288041157	9/22/2025	Delivered, Front Desk/Reception/Mail Room
McBride Oil & Gas Corporation	9/18/2025	9414836208551288041171	9/23/2025	Delivered, Individual Picked Up at Postal Facility
MCCOMBS ENERGY LLC	9/18/2025	9414836208551288041188	9/23/2025	Delivered, Left with Individual
McCombs Exploration, LLC	9/18/2025	9414836208551288041195	9/23/2025	Delivered, Left with Individual
Ray Westall Operating, Inc.	9/18/2025	9414836208551288041201	N/A	Available for Pickup

Red River Energy Partners, LLC	9/18/2025	9414836208551288041218	N/A	In Transit to Next Facility, Arriving Late
Penroc Oil Corporation	9/18/2025	9414836208551288041225	N/A	In Transit to Next Facility, Arriving Late
McCombs Energy, Ltd.	9/18/2025	9414836208551288041232	9/23/2025	Delivered, Left with Individual
Red River Energy Partners II, LLC	9/18/2025	9414836208551288041249	9/22/2025	Delivered, Individual Picked Up at Post Office COVINGTON, LA 70433
Roadrunner Energy Partners, LLC	9/18/2025	9414836208551288041256	9/23/2025	Delivered, Left with Individual

ZPZ Delaware I LLC	9/18/2025	9414836208551288041263	9/25/2025	Delivered, Front Desk/Reception/Mail Room
Steve G. Sell	9/18/2025	9414836208551288041270	9/22/2025	Delivered, Left with Individual

Postal Delivery Report
PR Jakku - Case No. 25633
Notice of Overlapping Spacing Unit

Recipient	Date Mailed	USPS Tracking Number	Date Received	Status
COG OPERATING LLC	9/19/2025	9414836208551288078719	9/23/2025	Delivered, Individual Picked Up at Postal Facility
Arloma Co., LLC	9/19/2025	9414836208551288078733	9/24/2025	Delivered, Left with Individual
Concho Oil & Gas LLC	9/19/2025	9414836208551288078726	9/23/2025	Delivered, Individual Picked Up at Postal Facility
CANNON EXPLORATION CO	9/19/2025	9414836208551288078702	9/23/2025	Delivered, Left with Individual
James Huck, LLC	9/19/2025	9414836208551288078764	9/25/2025	Delivered, Left with Individual

Dillard, Fisher & Dillard Partnership	9/19/2025	9414836208551288078740	9/22/2025	Delivered, Left with Individual
KLM PETROLEUM CORPORATION	9/19/2025	9414836208551288078788	N/A	In Transit to Next Facility, Arriving Late
JAMES WOODARD	9/19/2025	9414836208551288078771	N/A	In Transit to Next Facility, Arriving Late
McCombs Energy, Ltd.	9/19/2025	9414836208551288078801	9/23/2025	Delivered, Left with Individual
MCCOMBS ENERGY LLC	9/19/2025	9414836208551288078795	9/23/2025	Delivered, Left with Individual
Mewbourne Oil Co	9/19/2025	9414836208551288078825	9/22/2025	Delivered, Left with Individual
McCombs Exploration, LLC	9/19/2025	9414836208551288078818	9/23/2025	Delivered, Left with Individual
MIKE MILLER	9/19/2025	9414836208551288078832	9/22/2025	Delivered, Left with Individual

Red River Energy Partners II, LLC	9/19/2025	9414836208551288078849	9/22/2025	Delivered, Individual Picked Up at Post Office COVINGTON, LA 70433
Roadrunner Energy Partners, LLC	9/19/2025	9414836208551288078856	9/23/2025	Delivered, Left with Individual
Penroc Oil Corporation	9/19/2025	9414836208551288078863	N/A	In Transit to Next Facility, Arriving Late
Red River Energy Partners, LLC	9/19/2025	9414836208551288078870	9/22/2025	Delivered, Individual Picked Up at Post Office COVINGTON, LA 70433
ROBERT & HOLLY L ELLIOTT FAMILY LP	9/19/2025	9414836208551288078887	9/22/2025	Delivered, Left with Individual

Postal Delivery Report
PR Jakku - Case No. 25633
Notice of Non-Standard Spacing Unit

Recipient	Date Mailed	USPS Tracking Number	Date Mailed	Status
ANDERSON OIL LTD	9/19/2025	9414836208551288093705	9/23/2025	Delivered, Front Desk/Reception/Mail Room
ABRAXAS PETROLEUM CORP	9/19/2025	9414836208551288093712	10/1/2025	Delivered, Left with Individual SANTA FE, NM 87501
ALPHA ENERGY PARTNERS LLC	9/19/2025	9414836208551288093699	10/2/2025	Delivered, Individual Picked Up at Postal Facility MIDLAND, TX 79701

ARLOMA CO LLC	9/19/2025	9414836208551288093729	9/24/2025	Delivered, Left with Individual
Arloma Co., LLC	9/19/2025	9414836208551288093736	9/24/2025	Delivered, Left with Individual
AUVENSHINE CHILDREN'S TRUST	9/19/2025	9414836208551288093767	N/A	Arrived at USPS Regional Facility
ASTON FAMILY	9/19/2025	9414836208551288093743	9/23/2025	Delivered, Individual Picked Up at Post Office ROSWELL, NM 88201
BABE DEVELOPMENT CO INC	9/19/2025	9414836208551288093750	9/23/2025	Delivered, Individual Picked Up at Post Office ROSWELL, NM 88201

BP AMERICA PRODUCTION CO	9/19/2025	9414836208551288093774	9/22/2025	Delivered to Agent, Picked up at USPS
BRAZOS LTD PNTRSH	9/19/2025	9414836208551288093781	9/25/2025	Delivered, Individual Picked Up at Post Office BRECKENRIDGE, TX 76424
Bureau of Land Management	9/19/2025	9414836208551288093798	9/25/2025	Delivered, Front Desk/Reception/Mail Room
BXP PARTNERS V LP	9/19/2025	9414836208551288093804	9/23/2025	Delivered, Left with Individual
CHEVRON USA INC	9/19/2025	9414836208551288093828	9/23/2025	Delivered, Individual Picked Up at Post Office

CANNON EXPLORATION CO	9/19/2025	9414836208551288093811	9/25/2025	Delivered, Left with Individual
Cimarex Energy Co. of Colorado	9/19/2025	9414836208551288093835	9/22/2025	Delivered, Individual Picked Up at Postal Facility MIDLAND, TX 79701
CLIFTON THOMAS OIL	9/19/2025	9414836208551288093842	N/A	Reminder to pick up your item
CHI ENERGY INC	9/19/2025	9414836208551288093859	9/25/2025	Delivered, Left with Individual MIDLAND, TX 79701
CHESAPEAKE EXPLORATION LLC	9/19/2025	9414836208551288093866	10/1/2025	Delivered, Left with Individual OKLAHOMA CITY, OK 73154
COG OPERATING LLC	9/19/2025	9414836208551288093880	9/24/2025	Delivered, PO Box

CLIFFORD CONE FAMILY TRUST	9/19/2025	9414836208551288093873	N/A	Reminder to pick up your item
COLKELAN NV CORP	9/19/2025	9414836208551288093897	9/20/2025	Delivered, Left with Individual
CONE KENNETH G TRUST	9/19/2025	9414836208551288093903	N/A	Your item was returned to the sender on September 29, 2025 at 5:55 pm in MIDLAND, TX 79701 because the addressee moved and left no forwarding address.
DEVON ENERGY CO LP	9/19/2025	9414836208551288093927	9/22/2025	Delivered, Individual Picked Up at Post Office
CONE DOUGLAS L TRUST	9/19/2025	9414836208551288093910	N/A	In Transit to Next Facility, Arriving Late
CONCHO OIL & GAS LLC	9/19/2025	9414836208551288093934	9/23/2025	Delivered, Individual Picked Up at Postal Facility

Devon Energy Production Company, L.P.	9/19/2025	9414836208551288093965	9/22/2025	Delivered, Individual Picked Up at Post Office
CONE KATHLEEN DESCENDANTS TRST	9/19/2025	9414836208551288093958	N/A	Departed USPS Regional Facility
COTERRA ENERGY OPERATING CO	9/19/2025	9414836208551288093941	9/22/2025	Delivered, Individual Picked Up at Postal Facility MIDLAND, TX 79701
DIAMOND HEAD PROPERTIES	9/19/2025	9414836208551288093972	9/30/2025	Delivered, Individual Picked Up at Post Office MIDLAND, TX 79701
DRM PROPERTIES INC	9/19/2025	9414836208551288093989	N/A	In Transit to Next Facility, Arriving Late
E KNOWLES TRUST	9/19/2025	9414836208551288093996	N/A	Reminder to pick up your item

EL PASO NATURAL GAS COMPANY	9/19/2025	9414836208551288094009	9/24/2025	Delivered to Agent, Picked up at USPS
Dillard, Fisher & Dillard Partnership	9/19/2025	9414836208551288094016	9/22/2025	Delivered, Left with Individual
E & R INC	9/19/2025	9414836208551288094023	N/A	In Transit to Next Facility, Arriving Late
EAKO LLC	9/19/2025	9414836208551288094030	9/23/2025	Delivered, Individual Picked Up at Post Office ROSWELL, NM 88201
ELIZABETH WHITE TRUST	9/19/2025	9414836208551288094047	9/22/2025	Delivered, Left with Individual
ELK OIL CO	9/19/2025	9414836208551288094054	9/23/2025	Delivered, Individual Picked Up at Post Office ROSWELL, NM 88201
EXCO RESOURCES INC	9/19/2025	9414836208551288094061	N/A	In Transit to Next Facility, Arriving Late

				Your item was returned to the sender on September 22, 2025 at 6:02 am in ARTESIA, NM 88210 because the addressee moved and left no forwarding address.
H & S OIL	9/19/2025	9414836208551288094085	N/A	
FLAG REDFERN OIL CO	9/19/2025	9414836208551288094078	N/A	Available for Pickup
ENDURANCE PROPERTIES INC	9/19/2025	9414836208551288094092	N/A	Departed USPS Regional Facility
FREE RIDE INC	9/19/2025	9414836208551288094122	9/23/2025	Delivered, Individual Picked Up at Post Office ROSWELL, NM 88201
EXPLORERS PETROLEUM CORP	9/19/2025	9414836208551288094108	N/A	Available for Pickup
HANSON OPERATING CO	9/19/2025	9414836208551288094115	9/23/2025	Delivered, Individual Picked Up at Postal Facility

EOG Resources Inc.	9/19/2025	9414836208551288094139	9/23/2025	Delivered, Individual Picked Up at Postal Facility MIDLAND, TX 79701
Gladiator Resources, LLC	9/19/2025	9414836208551288094146	N/A	In Transit to Next Facility, Arriving Late
FEATHERSTONE DEV CORP	9/19/2025	9414836208551288094153	N/A	In Transit to Next Facility, Arriving Late
HANSON-MCBRIDE PETROLEUM CO LLC	9/19/2025	9414836208551288094160	9/23/2025	Delivered, Individual Picked Up at Postal Facility
EXBY LTD	9/19/2025	9414836208551288094177	9/25/2025	Delivered, Individual Picked Up at Post Office ROSWELL, NM 88201
GREAT WESTERN DRILLING CO	9/19/2025	9414836208551288094184	9/22/2025	Delivered, Left with Individual
FEATHERSTONE FARMS	9/19/2025	9414836208551288094191	9/23/2025	Delivered, Individual Picked Up at Post Office ROSWELL, NM 88201

HEYCO ENERGY GROUP INC	9/19/2025	9414836208551288094207	N/A	In Transit to Next Facility, Arriving Late
HICKS LIVING TRUST	9/19/2025	9414836208551288094214	9/20/2025	Delivered to Agent, Left with Individual
JALAPENO CORPORATION	9/19/2025	9414836208551288094221	9/22/2025	Delivered, Individual Picked Up at Post Office ALBUQUERQUE, NM 87102
Jessica Ann Seligman	9/19/2025	9414836208551288094238	9/23/2025	Delivered, Left with Individual
Kenneth Gavin Seligman	9/19/2025	9414836208551288094245	N/A	Redelivery Scheduled
HOLLYHOCK CORP GP	9/19/2025	9414836208551288094252	N/A	Your item was forwarded to a different address at 7:57 am on September 27, 2025 in MIDLAND, TX. This was because of forwarding instructions or because the address or ZIP Code on the label was incorrect.
JAMES H YATES INC	9/19/2025	9414836208551288094269	N/A	In Transit to Next Facility, Arriving Late
JJK HOLDINGS LLC	9/19/2025	9414836208551288094276	9/20/2025	Delivered, Left with Individual

KLM PETROLEUM CORPORATION	9/19/2025	9414836208551288094283	N/A	In Transit to Next Facility, Arriving Late
Hopper-Barnett Inc.	9/19/2025	9414836208551288094290	N/A	Reminder to pick up your item
James Huck, LLC	9/19/2025	9414836208551288094306	9/24/2025	Delivered, Left with Individual
LARIO OIL & GAS CO	9/19/2025	9414836208551288094320	9/25/2025	Delivered, Individual Picked Up at Post Office MIDLAND, TX 79701
John D. Pool	9/19/2025	9414836208551288094313	N/A	In Transit to Next Facility, Arriving Late
JAFFA D WAHLBERG TRUSTEE	9/19/2025	9414836208551288094337	9/24/2025	Delivered, Individual Picked Up at Post Office ARCATA, CA 95521
JAMES WOODARD	9/19/2025	9414836208551288094344	N/A	In Transit to Next Facility, Arriving Late

LWJ PARTNERSHIP	9/19/2025	9414836208551288094351	9/22/2025	Delivered, PO Box LUBBOCK, TX 79413
JOHN REDFERN JR ESTATE	9/19/2025	9414836208551288094368	N/A	In Transit to Next Facility
MAGNUM HUNTER PRODUCTION INC	9/19/2025	9414836208551288094382	9/22/2025	Delivered, Individual Picked Up at Postal Facility MIDLAND, TX 79701
Maverick Permian Agent Corp	9/19/2025	9414836208551288094375	9/22/2025	Delivered, Front Desk/Reception/Mail Room
McCombs Exploration, LLC	9/19/2025	9414836208551288094399	9/23/2025	Delivered, Left with Individual
MERIT ENERGY PARTNERS III LP	9/19/2025	9414836208551288094405	9/22/2025	Delivered, Left with Individual
Magnum Hunter Resources, Inc.	9/19/2025	9414836208551288094412	9/22/2025	Delivered, Individual Picked Up at Postal Facility MIDLAND, TX 79701

McBride Oil & Gas Corporation	9/19/2025	9414836208551288094429	9/23/2025	Delivered, Individual Picked Up at Postal Facility
MELROSE ENERGY CO	9/19/2025	9414836208551288094436	N/A	In Transit to Next Facility, Arriving Late
MERIT ENERGY PARTNERS VII LP	9/19/2025	9414836208551288094443	9/22/2025	Delivered, Left with Individual
MANZANO OIL CORP	9/19/2025	9414836208551288094450	9/22/2025	Delivered, Individual Picked Up at Post Office ROSWELL, NM 88201
MCCOMBS ENERGY LLC	9/19/2025	9414836208551288094467	9/23/2025	Delivered, Left with Individual
MERIT ENERGY MANAGEMENT PARTNERS I LP	9/19/2025	9414836208551288094474	9/22/2025	Delivered, Left with Individual
Mewbourne Oil Co	9/19/2025	9414836208551288094481	9/22/2025	Delivered, Left with Individual

MARBOB ENERGY CORP	9/19/2025	9414836208551288094498	N/A	Your item was returned to the sender on September 22, 2025 at 8:04 am in ARTESIA, NM 88210 because it could not be delivered as addressed.
McCombs Energy, Ltd.	9/19/2025	9414836208551288094504	9/23/2025	Delivered, Left with Individual
MERIT ENERGY PARTNERS	9/19/2025	9414836208551288094511	9/23/2025	Delivered, Left with Individual
MIKE MILLER	9/19/2025	9414836208551288094528	9/22/2025	Delivered, Left with Individual
MRC DELAWARE RESOURCES LLC	9/19/2025	9414836208551288094535	9/22/2025	Delivered, Left with Individual
Penroc Oil Corporation	9/19/2025	9414836208551288094542	9/22/2025	Delivered, Individual Picked Up at Postal Facility HOBBS, NM 88240
RAPTOR RESOURCES INC	9/19/2025	9414836208551288094559	N/A	In Transit to Next Facility, Arriving Late
RIVERHILL ENERGY CO	9/19/2025	9414836208551288094566	N/A	Available for Pickup

MRC EXPLORERS RESOURCES LLC	9/19/2025	9414836208551288094573	9/22/2025	Delivered, Left with Individual
Ray Westall Operating, Inc.	9/19/2025	9414836208551288094597	9/22/2025	Delivered, Individual Picked Up at Postal Facility
RKC INC	9/19/2025	9414836208551288094603	N/A	In Transit to Next Facility, Arriving Late
PENWELL ENERGY INC	9/19/2025	9414836208551288094580	N/A	In Transit to Next Facility, Arriving Late
MURCHISON OIL & GAS LLC	9/19/2025	9414836208551288094610	N/A	In Transit to Next Facility
Red River Energy Partners II, LLC	9/19/2025	9414836208551288094627	9/22/2025	Delivered, Individual Picked Up at Post Office COVINGTON, LA 70433
Roadrunner Energy Partners, LLC	9/19/2025	9414836208551288094634	9/22/2025	Delivered, Left with Individual
PIONEER NATURAL RESOURCES INC	9/19/2025	9414836208551288094641	9/22/2025	Delivered, Left with Individual
NEARBURG EXPLORATION CO LLC	9/19/2025	9414836208551288094658	N/A	In Transit to Next Facility, Arriving Late

Red River Energy Partners, LLC	9/19/2025	9414836208551288094665	9/22/2025	Delivered, Individual Picked Up at Post Office COVINGTON, LA 70433
ROGER T & HOLLY L ELLIOTT FAMILY LP	9/19/2025	9414836208551288094672	9/22/2025	Delivered, Left with Individual
PITCH ENERGY CORP	9/19/2025	9414836208551288094689	N/A	Your item was returned to the sender on September 22, 2025 at 6:00 am in ARTESIA, NM 88210 because the addressee moved and left no forwarding address.
New Mexico State Land Office	9/19/2025	9414836208551288094696	9/22/2025	Delivered, Individual Picked Up at Post Office SANTA FE, NM 87501

				Your item could not be delivered on September 29, 2025 at 12:07 pm in MIDLAND, TX 79705. It was held for the required number of days and is being returned to the sender.
REDFERN OIL CO	9/19/2025	9414836208551288094702	N/A	
POCAHONTAS OIL CO INC	9/19/2025	9414836208551288094719	N/A	In Transit to Next Facility, Arriving Late
RUBICON OIL & GAS I LP	9/19/2025	9414836208551288094726	N/A	In Transit to Next Facility, Arriving Late
NEXGEN CAPITAL RESOURCES LLC	9/19/2025	9414836208551288094733	9/22/2025	Delivered, Front Desk/Reception/Mail Room TULSA, OK 74119
REYNOLDS FAMILY TRUST	9/19/2025	9414836208551288094740	N/A	Departed USPS Regional Facility
PROSPECTOR LLC	9/19/2025	9414836208551288094757	9/23/2025	Delivered, Individual Picked Up at Post Office ROSWELL, NM 88201
NORTHERN OIL AND GAS INC	9/19/2025	9414836208551288094771	9/22/2025	Delivered, Front Desk/Reception/Mail Room HOPKINS, MN 55343

RWS	9/19/2025	9414836208551288094764	N/A	Reminder to pick up your item
RICHARD D HUGHES TRUST	9/19/2025	9414836208551288094788	N/A	In Transit to Next Facility, Arriving Late
R & H ELLIOTT FAM LTD PTNRSHIP	9/19/2025	9414836208551288094795	N/A	Your item was forwarded to a different address at 7:57 am on September 27, 2025 in MIDLAND, TX. This was because of forwarding instructions or because the address or ZIP Code on the label was incorrect.
OSPREY OIL & GAS LLC A NEW MEXICO LLC	9/19/2025	9414836208551288094801	N/A	In Transit to Next Facility
S & P CO	9/19/2025	9414836208551288094818	9/22/2025	Delivered, Left with Individual
RIO LOBO RESOURCES	9/19/2025	9414836208551288094825	9/23/2025	Delivered, Individual Picked Up at Post Office
R S & M LANELL SWEET TRUST	9/19/2025	9414836208551288094832	N/A	Awaiting Delivery
SDX RESOURCES INC	9/19/2025	9414836208551288094849	N/A	In Transit to Next Facility, Arriving Late

SANDRIDGE EXPLORATION & PRODUCTION LLC	9/19/2025	9414836208551288094856	10/1/2025	Delivered, Left with Individual SANTA FE, NM 87501
TJ & 4K PARTNERSHIP	9/19/2025	9414836208551288094863	9/23/2025	Delivered, Individual Picked Up at Post Office
SIETE OIL & GAS CORP	9/19/2025	9414836208551288094887	N/A	In Transit to Next Facility, Arriving Late
WESTALL FAMILY OIL PROP LLC	9/19/2025	9414836208551288094870	9/29/2025	Delivered, To Original Sender LOCO HILLS, NM 88255
SKLARCO LLC	9/19/2025	9414836208551288094900	10/1/2025	Delivered, To Original Sender SANTA FE, NM 87501

TOM P STEPHENS TRUST	9/19/2025	9414836208551288094894	9/22/2025	Delivered, Left with Individual
WESTALL OIL & GAS CO LLC	9/19/2025	9414836208551288094917	9/22/2025	Delivered, Individual Picked Up at Postal Facility
SM ENERGY CO	9/19/2025	9414836208551288094924	9/23/2025	Delivered, Left with Individual
WESTERN OIL PRODUCER INC	9/19/2025	9414836208551288094931	N/A	Reminder to pick up your item
TOM R CONE TRUSTEE	9/19/2025	9414836208551288094948	9/25/2025	Delivered, Individual Picked Up at Postal Facility SOUTH WEST CITY, MO 64863
SPELL INC	9/19/2025	9414836208551288094955	N/A	Your item could not be delivered on September 29, 2025 at 12:07 pm in MIDLAND, TX 79705. It was held for the required number of days and is being returned to the sender.

WPX ENERGY PERMIAN LLC	9/19/2025	9414836208551288094962	9/22/2025	Delivered, Individual Picked Up at Post Office
Trigg Oil & Gas Limited Partnership	9/19/2025	9414836208551288094979	N/A	In Transit to Next Facility, Arriving Late
Steve G. Sell	9/19/2025	9414836208551288094986	9/22/2025	Delivered, Left with Individual
TRITEX ENERGY A LP	9/19/2025	9414836208551288095006	10/1/2025	Delivered, To Original Sender SANTA FE, NM 87501
Yates Energy Corp	9/19/2025	9414836208551288094993	9/22/2025	Delivered, Individual Picked Up at Post Office ROSWELL, NM 88201
T R PARKER ESTATE	9/19/2025	9414836208551288095013	N/A	In Transit to Next Facility, Arriving Late
TXLA Oil and Gas, LLC	9/19/2025	9414836208551288095020	N/A	We could not access the delivery location to deliver your package at 4:39 pm on September 22, 2025 in DALLAS, TX 75230. We will redeliver on the next delivery day. No action needed.

ZPZ Delaware I LLC	9/19/2025	9414836208551288095037	9/22/2025	Delivered, Left with Individual
T R PARKER TRUST	9/19/2025	9414836208551288095044	N/A	In Transit to Next Facility, Arriving Late
UNITED RESOURCES LP	9/19/2025	9414836208551288095051	N/A	Arrived at USPS Regional Destination Facility
VALKO LLC	9/19/2025	9414836208551288095068	9/23/2025	Delivered, Individual Picked Up at Post Office ROSWELL, NM 88201



September 23, 2025

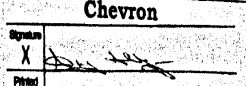

Dear Simple Certified:

The following is in response to your request for proof of delivery on your item with the tracking number:
9414 8362 0855 1288 0410 89.

Item Details

Status:	Delivered, Individual Picked Up at Post Office
Status Date / Time:	September 23, 2025, 11:42 am
Location:	HOUSTON, TX 77002
Postal Product:	First-Class Mail®
Extra Services:	Certified Mail™ Return Receipt Electronic
Recipient Name:	Chevron U S A Inc

Recipient Signature

Signature of Recipient:	
Address of Recipient:	

Note: Scanned image may reflect a different destination address due to Intended Recipient's delivery instructions on file.

Thank you for selecting the United States Postal Service® for your mailing needs. If you require additional assistance, please contact your local Post Office™ or a Postal representative at 1-800-222-1811.

Sincerely,
United States Postal Service®
475 L'Enfant Plaza SW
Washington, D.C. 20260-0004

Chevron U.S.A. Inc.
1400 Smith Street
Houston, TX 77002
Reference #: PR Jakku Pooling 25633
Item ID: PR Jakku Pooling 25633

Permian Resources Operating, LLC
Case No. 25633
Exhibit C-3



September 24, 2025

Dear Simple Certified:

The following is in response to your request for proof of delivery on your item with the tracking number:
9414 8362 0855 1288 0410 65.

Item Details

Status:	Delivered, Left with Individual
Status Date / Time:	September 24, 2025, 12:38 pm
Location:	MARIETTA, OH 45750
Postal Product:	First-Class Mail®
Extra Services:	Certified Mail™ Return Receipt Electronic
Recipient Name:	Arloma Co LLC

Recipient Signature

Signature of Recipient:

[Handwritten Signature]
BNTB

Address of Recipient:

2337
St Rt 821

Note: Scanned image may reflect a different destination address due to Intended Recipient's delivery instructions on file.

Thank you for selecting the United States Postal Service® for your mailing needs. If you require additional assistance, please contact your local Post Office™ or a Postal representative at 1-800-222-1811.

Sincerely,
United States Postal Service®
475 L'Enfant Plaza SW
Washington, D.C. 20260-0004

Arloma Co., LLC
2337 State Route 821
Marietta,, OH 45750
Reference #: PR Jakku Pooling 25633
Item ID: PR Jakku Pooling 25633



September 23, 2025



Dear Simple Certified:

The following is in response to your request for proof of delivery on your item with the tracking number:
9414 8362 0855 1288 0410 72.

Item Details

Status:	Delivered, Individual Picked Up at Postal Facility
Status Date / Time:	September 23, 2025, 7:58 am
Location:	MIDLAND, TX 79701
Postal Product:	First-Class Mail®
Extra Services:	Certified Mail™ Return Receipt Electronic
Recipient Name:	COG Operating LLC

Recipient Signature

Signature of Recipient:	
Address of Recipient:	

Note: Scanned image may reflect a different destination address due to Intended Recipient's delivery instructions on file.

Thank you for selecting the United States Postal Service® for your mailing needs. If you require additional assistance, please contact your local Post Office™ or a Postal representative at 1-800-222-1811.

Sincerely,
United States Postal Service®
475 L'Enfant Plaza SW
Washington, D.C. 20260-0004

COG Operating LLC
600 W Illinois Ave
Midland, TX 79701
Reference #: PR Jakku Pooling 25633
Item ID: PR Jakku Pooling 25633



September 23, 2025



Dear Simple Certified:

The following is in response to your request for proof of delivery on your item with the tracking number:
9414 8362 0855 1288 0410 96.

Item Details

Status:	Delivered, Individual Picked Up at Postal Facility
Status Date / Time:	September 23, 2025, 7:58 am
Location:	MIDLAND, TX 79701
Postal Product:	First-Class Mail®
Extra Services:	Certified Mail™ Return Receipt Electronic
Recipient Name:	Concho Oil Gas LLC

Recipient Signature

Signature of Recipient:	
Address of Recipient:	

Note: Scanned image may reflect a different destination address due to Intended Recipient's delivery instructions on file.

Thank you for selecting the United States Postal Service® for your mailing needs. If you require additional assistance, please contact your local Post Office™ or a Postal representative at 1-800-222-1811.

Sincerely,
United States Postal Service®
475 L'Enfant Plaza SW
Washington, D.C. 20260-0004

Concho Oil & Gas LLC
600 W Illinois Ave
Midland, TX 79701
Reference #: PR Jakku Pooling 25633
Item ID: PR Jakku Pooling 25633



September 25, 2025

Dear Simple Certified:

The following is in response to your request for proof of delivery on your item with the tracking number:
9414 8362 0855 1288 0411 02.


Item Details

Status:	Delivered, Individual Picked Up at Post Office
Status Date / Time:	September 25, 2025, 8:39 am
Location:	OKLAHOMA CITY, OK 73102
Postal Product:	First-Class Mail®
Extra Services:	Certified Mail™ Return Receipt Electronic
Recipient Name:	Devon Energy Production Company L P

Recipient Signature

Signature of Recipient:

Address of Recipient:



Note: Scanned image may reflect a different destination address due to Intended Recipient's delivery instructions on file.

Thank you for selecting the United States Postal Service® for your mailing needs. If you require additional assistance, please contact your local Post Office™ or a Postal representative at 1-800-222-1811.

Sincerely,
United States Postal Service®
475 L'Enfant Plaza SW
Washington, D.C. 20260-0004

Devon Energy Production Company, L.P.
333 WEST SHERIDAN AVENUE
OKLAHOMA CITY, OK 73102 Reference
#: PR Jakku Pooling 25633
Item ID: PR Jakku Pooling 25633



September 22, 2025

Dear Simple Certified:

The following is in response to your request for proof of delivery on your item with the tracking number:
9414 8362 0855 1288 0411 33.

Item Details

Status:	Delivered to Agent, Picked up at USPS
Status Date / Time:	September 22, 2025, 9:02 am
Location:	MIDLAND, TX 79706
Postal Product:	First-Class Mail®
Extra Services:	Certified Mail™
	Return Receipt Electronic
Recipient Name:	EOG Resources Inc

Recipient Signature

Signature of Recipient:
(Authorized Agent)

EOG
EOG

Address of Recipient:

EOG

Note: Scanned image may reflect a different destination address due to Intended Recipient's delivery instructions on file.

Thank you for selecting the United States Postal Service® for your mailing needs. If you require additional assistance, please contact your local Post Office™ or a Postal representative at 1-800-222-1811.

Sincerely,
United States Postal Service®
475 L'Enfant Plaza SW
Washington, D.C. 20260-0004

EOG Resources Inc.
5509 Champions Drive
Midland, TX 79706
Reference #: PR Jakku Pooling 25633
Item ID: PR Jakku Pooling 25633



September 22, 2025

Dear Simple Certified:

The following is in response to your request for proof of delivery on your item with the tracking number:
9414 8362 0855 1288 0411 19.

Item Details

Status:	Delivered, Left with Individual
Status Date / Time:	September 22, 2025, 4:06 pm
Location:	MIDLAND, TX 79701
Postal Product:	First-Class Mail®
Extra Services:	Certified Mail™ Return Receipt Electronic
Recipient Name:	Dillard Fisher Dillard Partnership

Recipient Signature

Signature of Recipient:

Address of Recipient:

Note: Scanned image may reflect a different destination address due to Intended Recipient's delivery instructions on file.

Thank you for selecting the United States Postal Service® for your mailing needs. If you require additional assistance, please contact your local Post Office™ or a Postal representative at 1-800-222-1811.

Sincerely,
United States Postal Service®
475 L'Enfant Plaza SW
Washington, D.C. 20260-0004

Dillard, Fisher & Dillard Partnership
415 West Wall St
Suite 703
Midland, TX 79701
Reference #: PR Jakku Pooling 25633
Item ID: PR Jakku Pooling 25633



September 25, 2025

Dear Simple Certified:


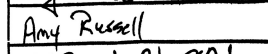
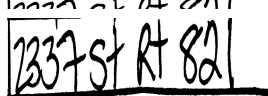
The following is in response to your request for proof of delivery on your item with the tracking number:
9414 8362 0855 1288 0411 40.

Item Details

Status:	Delivered, Left with Individual
Status Date / Time:	September 25, 2025, 1:11 pm
Location:	MARIETTA, OH 45750
Postal Product:	First-Class Mail®
Extra Services:	Certified Mail™ Return Receipt Electronic
Recipient Name:	James Huck LLC

Recipient Signature

Signature of Recipient:

Address of Recipient:

Note: Scanned image may reflect a different destination address due to Intended Recipient's delivery instructions on file.

Thank you for selecting the United States Postal Service® for your mailing needs. If you require additional assistance, please contact your local Post Office™ or a Postal representative at 1-800-222-1811.

Sincerely,
United States Postal Service®
475 L'Enfant Plaza SW
Washington, D.C. 20260-0004

James Huck, LLC
2337 State Route 821
Marietta, OH 45750
Reference #: PR Jakku Pooling 25633
Item ID: PR Jakku Pooling 25633



September 22, 2025

Dear Simple Certified:

The following is in response to your request for proof of delivery on your item with the tracking number:
9414 8362 0855 1288 0411 57.

Item Details

Status:	Delivered, Front Desk/Reception/Mail Room
Status Date / Time:	September 22, 2025, 2:20 pm
Location:	HOUSTON, TX 77002
Postal Product:	First-Class Mail®
Extra Services:	Certified Mail™ Return Receipt Electronic
Recipient Name:	Maverick Permian Agent Corp

Recipient Signature

Signature of Recipient:

Address of Recipient:

Note: Scanned image may reflect a different destination address due to Intended Recipient's delivery instructions on file.

Thank you for selecting the United States Postal Service® for your mailing needs. If you require additional assistance, please contact your local Post Office™ or a Postal representative at 1-800-222-1811.

Sincerely,
United States Postal Service®
475 L'Enfant Plaza SW
Washington, D.C. 20260-0004

Maverick Permian Agent Corp
1000 Main Street
Suite 12900
Houston, TX 77002
Reference #: PR Jakku Pooling 25633
Item ID: PR Jakku Pooling 25633



September 23, 2025

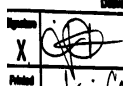

Dear Simple Certified:

The following is in response to your request for proof of delivery on your item with the tracking number:
9414 8362 0855 1288 0411 71.

Item Details

Status:	Delivered, Individual Picked Up at Postal Facility
Status Date / Time:	September 23, 2025, 10:06 am
Location:	ROSWELL, NM 88202
Postal Product:	First-Class Mail®
Extra Services:	Certified Mail™ Return Receipt Electronic
Recipient Name:	McBride Oil Gas Corporation

Recipient Signature

Signature of Recipient:	
Address of Recipient:	

Note: Scanned image may reflect a different destination address due to Intended Recipient's delivery instructions on file.

Thank you for selecting the United States Postal Service® for your mailing needs. If you require additional assistance, please contact your local Post Office™ or a Postal representative at 1-800-222-1811.

Sincerely,
United States Postal Service®
475 L'Enfant Plaza SW
Washington, D.C. 20260-0004

McBride Oil & Gas Corporation
PO Box 1515
Roswell, NM 88202
Reference #: PR Jakku Pooling 25633
Item ID: PR Jakku Pooling 25633



September 23, 2025

Dear Simple Certified:

The following is in response to your request for proof of delivery on your item with the tracking number:
9414 8362 0855 1288 0411 88.

Item Details

Status:	Delivered, Left with Individual
Status Date / Time:	September 23, 2025, 12:16 pm
Location:	SAN ANTONIO, TX 78212
Postal Product:	First-Class Mail®
Extra Services:	Certified Mail™
	Return Receipt Electronic
Recipient Name:	MCCOMBS ENERGY LLC

Recipient Signature

Signature of Recipient:

Address of Recipient:

Note: Scanned image may reflect a different destination address due to Intended Recipient's delivery instructions on file.

Thank you for selecting the United States Postal Service® for your mailing needs. If you require additional assistance, please contact your local Post Office™ or a Postal representative at 1-800-222-1811.

Sincerely,
United States Postal Service®
475 L'Enfant Plaza SW
Washington, D.C. 20260-0004

MCCOMBS ENERGY LLC
755 East Mulberry Avenue
Suite 600
San Antonio, TX 78212
Reference #: PR Jakku Pooling 25633
Item ID: PR Jakku Pooling 25633



September 23, 2025

Dear Simple Certified:

The following is in response to your request for proof of delivery on your item with the tracking number:
9414 8362 0855 1288 0411 95.

Item Details

Status:	Delivered, Left with Individual
Status Date / Time:	September 23, 2025, 12:16 pm
Location:	SAN ANTONIO, TX 78212
Postal Product:	First-Class Mail®
Extra Services:	Certified Mail™ Return Receipt Electronic
Recipient Name:	McCombs Exploration LLC

Recipient Signature

Signature of Recipient:

Address of Recipient:

Note: Scanned image may reflect a different destination address due to Intended Recipient's delivery instructions on file.

Thank you for selecting the United States Postal Service® for your mailing needs. If you require additional assistance, please contact your local Post Office™ or a Postal representative at 1-800-222-1811.

Sincerely,
United States Postal Service®
475 L'Enfant Plaza SW
Washington, D.C. 20260-0004

McCombs Exploration, LLC
755 East Mulberry Avenue
Suite 600
San Antonio, TX 78212
Reference #: PR Jakku Pooling 25633
Item ID: PR Jakku Pooling 25633



September 23, 2025

Dear Simple Certified:

The following is in response to your request for proof of delivery on your item with the tracking number:
9414 8362 0855 1288 0412 32.

Item Details

Status:	Delivered, Left with Individual
Status Date / Time:	September 23, 2025, 12:16 pm
Location:	SAN ANTONIO, TX 78212
Postal Product:	First-Class Mail®
Extra Services:	Certified Mail™ Return Receipt Electronic
Recipient Name:	McCombs Energy Ltd

Recipient Signature

Signature of Recipient:

Address of Recipient:

Note: Scanned image may reflect a different destination address due to Intended Recipient's delivery instructions on file.

Thank you for selecting the United States Postal Service® for your mailing needs. If you require additional assistance, please contact your local Post Office™ or a Postal representative at 1-800-222-1811.

Sincerely,
United States Postal Service®
475 L'Enfant Plaza SW
Washington, D.C. 20260-0004

McCombs Energy, Ltd.
755 East Mulberry Avenue
Suite 600
San Antonio, TX 78212
Reference #: PR Jakku Pooling 25633
Item ID: PR Jakku Pooling 25633



September 22, 2025

Dear Simple Certified:

The following is in response to your request for proof of delivery on your item with the tracking number:
9414 8362 0855 1288 0412 49.

Item Details

Status:	Delivered, Individual Picked Up at Post Office
Status Date / Time:	September 22, 2025, 11:44 am
Location:	COVINGTON, LA 70433
Postal Product:	First-Class Mail®
Extra Services:	Certified Mail™ Return Receipt Electronic
Recipient Name:	Red River Energy Partners II LLC

Recipient Signature

Signature of Recipient:

Address of Recipient:

Note: Scanned image may reflect a different destination address due to Intended Recipient's delivery instructions on file.

Thank you for selecting the United States Postal Service® for your mailing needs. If you require additional assistance, please contact your local Post Office™ or a Postal representative at 1-800-222-1811.

Sincerely,
United States Postal Service®
475 L'Enfant Plaza SW
Washington, D.C. 20260-0004

Red River Energy Partners II, LLC
PO Box 1149
Covington4, LA 70434
Reference #: PR Jakku Pooling 25633
Item ID: PR Jakku Pooling 25633



September 22, 2025

Dear Simple Certified:

The following is in response to your request for proof of delivery on your item with the tracking number:
9414 8362 0855 1288 0412 70.

Item Details

Status:	Delivered, Left with Individual
Status Date / Time:	September 22, 2025, 10:29 am
Location:	MIDLAND, TX 79705
Postal Product:	First-Class Mail®
Extra Services:	Certified Mail™ Return Receipt Electronic
Recipient Name:	Steve G Sell

Recipient Signature

Signature of Recipient:

Address of Recipient:

Note: Scanned image may reflect a different destination address due to Intended Recipient's delivery instructions on file.

Thank you for selecting the United States Postal Service® for your mailing needs. If you require additional assistance, please contact your local Post Office™ or a Postal representative at 1-800-222-1811.

Sincerely,
United States Postal Service®
475 L'Enfant Plaza SW
Washington, D.C. 20260-0004

Steve G. Sell
24 Smith Rd
Suite 100
Midland, TX 79705
Reference #: PR Jakku Pooling 25633
Item ID: PR Jakku Pooling 25633



September 25, 2025

Dear Simple Certified:

The following is in response to your request for proof of delivery on your item with the tracking number:
9414 8362 0855 1288 0412 63.

Item Details

Status:	Delivered, Front Desk/Reception/Mail Room
Status Date / Time:	September 25, 2025, 1:28 pm
Location:	HOUSTON, TX 77042
Postal Product:	First-Class Mail®
Extra Services:	Certified Mail™ Return Receipt Electronic
Recipient Name:	ZPZ Delaware I LLC

Recipient Signature

Signature of Recipient:

Address of Recipient:

Handwritten signature and address: ZPZ Delaware I LLC, 2000 W Sam Houston Pkwy S, Suite 200, Houston, TX 77042

Note: Scanned image may reflect a different destination address due to Intended Recipient's delivery instructions on file.

Thank you for selecting the United States Postal Service® for your mailing needs. If you require additional assistance, please contact your local Post Office™ or a Postal representative at 1-800-222-1811.

Sincerely,
United States Postal Service®
475 L'Enfant Plaza SW
Washington, D.C. 20260-0004

ZPZ Delaware I LLC
2000 W Sam Houston Pkwy S
Suite 200
Houston, TX 77042
Reference #: PR Jakku Pooling 25633
Item ID: PR Jakku Pooling 25633



September 23, 2025

Dear Simple Certified:

The following is in response to your request for proof of delivery on your item with the tracking number:
9414 8362 0855 1288 0412 56.

Item Details

Status:	Delivered, Left with Individual
Status Date / Time:	September 23, 2025, 12:08 pm
Location:	FORT WORTH, TX 76114
Postal Product:	First-Class Mail®
Extra Services:	Certified Mail™ Return Receipt Electronic
Recipient Name:	Roadrunner Energy Partners LLC

Recipient Signature

Signature of Recipient:

Address of Recipient:

Note: Scanned image may reflect a different destination address due to Intended Recipient's delivery instructions on file.

Thank you for selecting the United States Postal Service® for your mailing needs. If you require additional assistance, please contact your local Post Office™ or a Postal representative at 1-800-222-1811.

Sincerely,
United States Postal Service®
475 L'Enfant Plaza SW
Washington, D.C. 20260-0004

Roadrunner Energy Partners, LLC
6600 Hawks Creek Ave
Suite 101
Fort Worth, TX 76114
Reference #: PR Jakku Pooling 25633
Item ID: PR Jakku Pooling 25633



September 23, 2025



Dear Simple Certified:

The following is in response to your request for proof of delivery on your item with the tracking number:
9414 8362 0855 1288 0787 19.

Item Details

Status:	Delivered, Individual Picked Up at Postal Facility
Status Date / Time:	September 23, 2025, 7:58 am
Location:	MIDLAND, TX 79701
Postal Product:	First-Class Mail®
Extra Services:	Certified Mail™ Return Receipt Electronic
Recipient Name:	COG OPERATING LLC

Recipient Signature

Signature of Recipient:	
Address of Recipient:	

Note: Scanned image may reflect a different destination address due to Intended Recipient's delivery instructions on file.

Thank you for selecting the United States Postal Service® for your mailing needs. If you require additional assistance, please contact your local Post Office™ or a Postal representative at 1-800-222-1811.

Sincerely,
United States Postal Service®
475 L'Enfant Plaza SW
Washington, D.C. 20260-0004

COG OPERATING LLC
600 W Illinois Ave
Midland, TX 79701
Reference #: PR Jakku Overlapping 25633
Item ID: PR Jakku Overlapping 25633



September 24, 2025

Dear Simple Certified:

The following is in response to your request for proof of delivery on your item with the tracking number:
9414 8362 0855 1288 0787 33.

Item Details

Status:	Delivered, Left with Individual
Status Date / Time:	September 24, 2025, 12:38 pm
Location:	MARIETTA, OH 45750
Postal Product:	First-Class Mail®
Extra Services:	Certified Mail™ Return Receipt Electronic
Recipient Name:	Arloma Co LLC

Recipient Signature

Signature of Recipient:

[Handwritten Signature]
BNT3

Address of Recipient:

2337
St Rt 821

Note: Scanned image may reflect a different destination address due to Intended Recipient's delivery instructions on file.

Thank you for selecting the United States Postal Service® for your mailing needs. If you require additional assistance, please contact your local Post Office™ or a Postal representative at 1-800-222-1811.

Sincerely,
United States Postal Service®
475 L'Enfant Plaza SW
Washington, D.C. 20260-0004

Arloma Co., LLC
2337 State Route 821
Marietta, OH 45750
Reference #: PR Jakku Overlapping 25633
Item ID: PR Jakku Overlapping 25633



September 23, 2025



Dear Simple Certified:

The following is in response to your request for proof of delivery on your item with the tracking number:
9414 8362 0855 1288 0787 26.

Item Details

Status:	Delivered, Individual Picked Up at Postal Facility
Status Date / Time:	September 23, 2025, 7:58 am
Location:	MIDLAND, TX 79701
Postal Product:	First-Class Mail®
Extra Services:	Certified Mail™ Return Receipt Electronic
Recipient Name:	Concho Oil Gas LLC

Recipient Signature

Signature of Recipient:	
Address of Recipient:	

Note: Scanned image may reflect a different destination address due to Intended Recipient's delivery instructions on file.

Thank you for selecting the United States Postal Service® for your mailing needs. If you require additional assistance, please contact your local Post Office™ or a Postal representative at 1-800-222-1811.

Sincerely,
United States Postal Service®
475 L'Enfant Plaza SW
Washington, D.C. 20260-0004

Concho Oil & Gas LLC
600 W Illinois Ave
Midland, TX 79701
Reference #: PR Jakku Overlapping 25633
Item ID: PR Jakku Overlapping 25633



September 23, 2025

Dear Simple Certified:

The following is in response to your request for proof of delivery on your item with the tracking number:
9414 8362 0855 1288 0787 02.


Item Details

Status:	Delivered, Left with Individual
Status Date / Time:	September 23, 2025, 1:33 pm
Location:	MIDLAND, TX 79706
Postal Product:	First-Class Mail®
Extra Services:	Certified Mail™ Return Receipt Electronic
Recipient Name:	CANNON EXPLORATION CO

Recipient Signature

Signature of Recipient:

Address of Recipient:



Note: Scanned image may reflect a different destination address due to Intended Recipient's delivery instructions on file.

Thank you for selecting the United States Postal Service® for your mailing needs. If you require additional assistance, please contact your local Post Office™ or a Postal representative at 1-800-222-1811.

Sincerely,
United States Postal Service®
475 L'Enfant Plaza SW
Washington, D.C. 20260-0004

CANNON EXPLORATION CO
3608 S County Rd 1184
Midland, TX 79706
Reference #: PR Jakku Overlapping 25633
Item ID: PR Jakku Overlapping 25633



September 25, 2025

Dear Simple Certified:


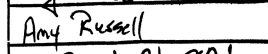
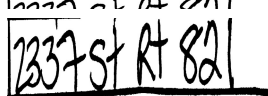
The following is in response to your request for proof of delivery on your item with the tracking number:
9414 8362 0855 1288 0787 64.

Item Details

Status:	Delivered, Left with Individual
Status Date / Time:	September 25, 2025, 1:11 pm
Location:	MARIETTA, OH 45750
Postal Product:	First-Class Mail®
Extra Services:	Certified Mail™ Return Receipt Electronic
Recipient Name:	James Huck LLC

Recipient Signature

Signature of Recipient:

Address of Recipient:

Note: Scanned image may reflect a different destination address due to Intended Recipient's delivery instructions on file.

Thank you for selecting the United States Postal Service® for your mailing needs. If you require additional assistance, please contact your local Post Office™ or a Postal representative at 1-800-222-1811.

Sincerely,
United States Postal Service®
475 L'Enfant Plaza SW
Washington, D.C. 20260-0004

James Huck, LLC
2337 State Route 821
Marietta, OH 45750
Reference #: PR Jakku Overlapping 25633
Item ID: PR Jakku Overlapping 25633



September 22, 2025

Dear Simple Certified:

The following is in response to your request for proof of delivery on your item with the tracking number:
9414 8362 0855 1288 0787 40.

Item Details

Status:	Delivered, Left with Individual
Status Date / Time:	September 22, 2025, 4:06 pm
Location:	MIDLAND, TX 79701
Postal Product:	First-Class Mail®
Extra Services:	Certified Mail™ Return Receipt Electronic
Recipient Name:	Dillard Fisher Dillard Partnership

Recipient Signature

Signature of Recipient:

Address of Recipient:

Note: Scanned image may reflect a different destination address due to Intended Recipient's delivery instructions on file.

Thank you for selecting the United States Postal Service® for your mailing needs. If you require additional assistance, please contact your local Post Office™ or a Postal representative at 1-800-222-1811.

Sincerely,
United States Postal Service®
475 L'Enfant Plaza SW
Washington, D.C. 20260-0004

Dillard, Fisher & Dillard Partnership
415 West Wall St
Suite 703
Midland, TX 79701
Reference #: PR Jakku Overlapping 25633
Item ID: PR Jakku Overlapping 25633



September 23, 2025

Dear Simple Certified:

The following is in response to your request for proof of delivery on your item with the tracking number:
9414 8362 0855 1288 0788 01.

Item Details

Status:	Delivered, Left with Individual
Status Date / Time:	September 23, 2025, 12:16 pm
Location:	SAN ANTONIO, TX 78212
Postal Product:	First-Class Mail®
Extra Services:	Certified Mail™ Return Receipt Electronic
Recipient Name:	McCombs Energy Ltd

Recipient Signature

Signature of Recipient:

Address of Recipient:

Note: Scanned image may reflect a different destination address due to Intended Recipient's delivery instructions on file.

Thank you for selecting the United States Postal Service® for your mailing needs. If you require additional assistance, please contact your local Post Office™ or a Postal representative at 1-800-222-1811.

Sincerely,
United States Postal Service®
475 L'Enfant Plaza SW
Washington, D.C. 20260-0004

McCombs Energy, Ltd.
755 East Mulberry Avenue
Suite 600
San Antonio, TX 78212
Reference #: PR Jakku Overlapping 25633
Item ID: PR Jakku Overlapping 25633



September 23, 2025

Dear Simple Certified:

The following is in response to your request for proof of delivery on your item with the tracking number:
9414 8362 0855 1288 0787 95.

Item Details

Status:	Delivered, Left with Individual
Status Date / Time:	September 23, 2025, 12:16 pm
Location:	SAN ANTONIO, TX 78212
Postal Product:	First-Class Mail®
Extra Services:	Certified Mail™
	Return Receipt Electronic
Recipient Name:	MCCOMBS ENERGY LLC

Recipient Signature

Signature of Recipient:

Address of Recipient:

Note: Scanned image may reflect a different destination address due to Intended Recipient's delivery instructions on file.

Thank you for selecting the United States Postal Service® for your mailing needs. If you require additional assistance, please contact your local Post Office™ or a Postal representative at 1-800-222-1811.

Sincerely,
United States Postal Service®
475 L'Enfant Plaza SW
Washington, D.C. 20260-0004

MCCOMBS ENERGY LLC
755 East Mulberry Avenue
Suite 600
San Antonio, TX 78212
Reference #: PR Jakku Overlapping 25633
Item ID: PR Jakku Overlapping 25633



September 22, 2025

Dear Simple Certified:

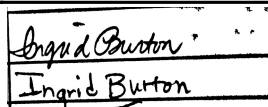
The following is in response to your request for proof of delivery on your item with the tracking number:
9414 8362 0855 1288 0788 25.

Item Details


Status:	Delivered, Left with Individual
Status Date / Time:	September 22, 2025, 9:24 am
Location:	MIDLAND, TX 79701
Postal Product:	First-Class Mail®
Extra Services:	Certified Mail™
	Return Receipt Electronic
Recipient Name:	Mewbourne Oil Co

Recipient Signature

Signature of Recipient:


Ingrid Burton

Address of Recipient:


414 West Texas

Note: Scanned image may reflect a different destination address due to Intended Recipient's delivery instructions on file.

Thank you for selecting the United States Postal Service® for your mailing needs. If you require additional assistance, please contact your local Post Office™ or a Postal representative at 1-800-222-1811.

Sincerely,
United States Postal Service®
475 L'Enfant Plaza SW
Washington, D.C. 20260-0004

Mewbourne Oil Co
414 West Texas Avenue
Midland, TX 79701
Reference #: PR Jakku Overlapping 25633
Item ID: PR Jakku Overlapping 25633



September 23, 2025

Dear Simple Certified:

The following is in response to your request for proof of delivery on your item with the tracking number:
9414 8362 0855 1288 0788 18.

Item Details

Status:	Delivered, Left with Individual
Status Date / Time:	September 23, 2025, 12:16 pm
Location:	SAN ANTONIO, TX 78212
Postal Product:	First-Class Mail®
Extra Services:	Certified Mail™
	Return Receipt Electronic
Recipient Name:	McCombs Exploration LLC

Recipient Signature

Signature of Recipient:

Address of Recipient:

Note: Scanned image may reflect a different destination address due to Intended Recipient's delivery instructions on file.

Thank you for selecting the United States Postal Service® for your mailing needs. If you require additional assistance, please contact your local Post Office™ or a Postal representative at 1-800-222-1811.

Sincerely,
United States Postal Service®
475 L'Enfant Plaza SW
Washington, D.C. 20260-0004

McCombs Exploration, LLC
755 East Mulberry Avenue
Suite 600
San Antonio, TX 78212
Reference #: PR Jakku Overlapping 25633
Item ID: PR Jakku Overlapping 25633



September 22, 2025



Dear Simple Certified:

The following is in response to your request for proof of delivery on your item with the tracking number:
9414 8362 0855 1288 0788 32.

Item Details

Status:	Delivered, Left with Individual
Status Date / Time:	September 22, 2025, 12:49 pm
Location:	MIDLAND, TX 79707
Postal Product:	First-Class Mail®
Extra Services:	Certified Mail™ Return Receipt Electronic
Recipient Name:	MIKE MILLER

Recipient Signature

Signature of Recipient:	
Address of Recipient:	4221 

Note: Scanned image may reflect a different destination address due to Intended Recipient's delivery instructions on file.

Thank you for selecting the United States Postal Service® for your mailing needs. If you require additional assistance, please contact your local Post Office™ or a Postal representative at 1-800-222-1811.

Sincerely,
United States Postal Service®
475 L'Enfant Plaza SW
Washington, D.C. 20260-0004

MIKE MILLER
4221 Baybrook Place
Midland, TX 79707
Reference #: PR Jakku Overlapping 25633
Item ID: PR Jakku Overlapping 25633



September 22, 2025

Dear Simple Certified:

The following is in response to your request for proof of delivery on your item with the tracking number:
9414 8362 0855 1288 0788 49.

Item Details

Status:	Delivered, Individual Picked Up at Post Office
Status Date / Time:	September 22, 2025, 11:44 am
Location:	COVINGTON, LA 70433
Postal Product:	First-Class Mail®
Extra Services:	Certified Mail™ Return Receipt Electronic
Recipient Name:	Red River Energy Partners II LLC

Recipient Signature

Signature of Recipient:

Address of Recipient:

Note: Scanned image may reflect a different destination address due to Intended Recipient's delivery instructions on file.

Thank you for selecting the United States Postal Service® for your mailing needs. If you require additional assistance, please contact your local Post Office™ or a Postal representative at 1-800-222-1811.

Sincerely,
United States Postal Service®
475 L'Enfant Plaza SW
Washington, D.C. 20260-0004

Red River Energy Partners II, LLC
PO Box 1149
Covington, LA 70434
Reference #: PR Jakku Overlapping 25633
Item ID: PR Jakku Overlapping 25633



September 23, 2025

Dear Simple Certified:

The following is in response to your request for proof of delivery on your item with the tracking number:
9414 8362 0855 1288 0788 56.

Item Details

Status:	Delivered, Left with Individual
Status Date / Time:	September 23, 2025, 12:08 pm
Location:	FORT WORTH, TX 76114
Postal Product:	First-Class Mail®
Extra Services:	Certified Mail™ Return Receipt Electronic
Recipient Name:	Roadrunner Energy Partners LLC

Recipient Signature

Signature of Recipient:

Address of Recipient:

Note: Scanned image may reflect a different destination address due to Intended Recipient's delivery instructions on file.

Thank you for selecting the United States Postal Service® for your mailing needs. If you require additional assistance, please contact your local Post Office™ or a Postal representative at 1-800-222-1811.

Sincerely,
United States Postal Service®
475 L'Enfant Plaza SW
Washington, D.C. 20260-0004

Roadrunner Energy Partners, LLC
6600 Hawks Creek Ave
Suite 101
Fort Worth, TX 76114
Reference #: PR Jakku Overlapping 25633
Item ID: PR Jakku Overlapping 25633



September 22, 2025

Dear Simple Certified:

The following is in response to your request for proof of delivery on your item with the tracking number:
9414 8362 0855 1288 0788 70.

Item Details

Status:	Delivered, Individual Picked Up at Post Office
Status Date / Time:	September 22, 2025, 11:44 am
Location:	COVINGTON, LA 70433
Postal Product:	First-Class Mail®
Extra Services:	Certified Mail™ Return Receipt Electronic
Recipient Name:	Red River Energy Partners LLC

Recipient Signature

Signature of Recipient:

7 May
1 minute from

Address of Recipient:

16 July 1149

Note: Scanned image may reflect a different destination address due to Intended Recipient's delivery instructions on file.

Thank you for selecting the United States Postal Service® for your mailing needs. If you require additional assistance, please contact your local Post Office™ or a Postal representative at 1-800-222-1811.

Sincerely,
United States Postal Service®
475 L'Enfant Plaza SW
Washington, D.C. 20260-0004

Red River Energy Partners, LLC
PO Box 1149
Covington, LA 70434
Reference #: PR Jakku Overlapping 25633
Item ID: PR Jakku Overlapping 25633



September 22, 2025

Dear Simple Certified:

The following is in response to your request for proof of delivery on your item with the tracking number:
9414 8362 0855 1288 0788 87.

Item Details

Status:	Delivered, Left with Individual
Status Date / Time:	September 22, 2025, 10:42 am
Location:	MIDLAND, TX 79707
Postal Product:	First-Class Mail®
Extra Services:	Certified Mail™ Return Receipt Electronic
Recipient Name:	ROGER T HOLLY L ELLIOTT FAMILY LP

Recipient Signature

Signature of Recipient:

Address of Recipient:

Note: Scanned image may reflect a different destination address due to Intended Recipient's delivery instructions on file.

Thank you for selecting the United States Postal Service® for your mailing needs. If you require additional assistance, please contact your local Post Office™ or a Postal representative at 1-800-222-1811.

Sincerely,
United States Postal Service®
475 L'Enfant Plaza SW
Washington, D.C. 20260-0004

ROGER T & HOLLY L ELLIOTT FAMILY LP
3313 Ebbets
Midland, TX 79707
Reference #: PR Jakku Overlapping 25633
Item ID: PR Jakku Overlapping 25633



September 23, 2025

Dear Simple Certified:


The following is in response to your request for proof of delivery on your item with the tracking number:
9414 8362 0855 1288 0937 05.

Item Details

Status:	Delivered, Front Desk/Reception/Mail Room
Status Date / Time:	September 23, 2025, 10:32 am
Location:	HOUSTON, TX 77056
Postal Product:	First-Class Mail®
Extra Services:	Certified Mail™ Return Receipt Electronic
Recipient Name:	ANDERSON OIL LTD

Recipient Signature

Signature of Recipient:



Address of Recipient:

5005 WOODWAY DR, HOUSTON,
TX 77056

Note: Scanned image may reflect a different destination address due to Intended Recipient's delivery instructions on file.

Thank you for selecting the United States Postal Service® for your mailing needs. If you require additional assistance, please contact your local Post Office™ or a Postal representative at 1-800-222-1811.

Sincerely,
United States Postal Service®
475 L'Enfant Plaza SW
Washington, D.C. 20260-0004

ANDERSON OIL LTD
5005 WOODWAY DR
Suite 300
HOUSTON, TX 77056
Reference #: PR Jakku NSSU 25633
Item ID: PR Jakku NSSU 25633



October 1, 2025

Dear Simple Certified:

The following is in response to your request for proof of delivery on your item with the tracking number:
9414 8362 0855 1288 0937 12.

Item Details

Status:	Delivered, Left with Individual
Status Date / Time:	October 1, 2025, 3:11 pm
Location:	SANTA FE, NM 87501
Postal Product:	First-Class Mail®
Extra Services:	Certified Mail™ Return Receipt Electronic
Recipient Name:	ABRAXAS PETROLEUM CORP

Recipient Signature

Signature of Recipient:

Address of Recipient:

Note: Scanned image may reflect a different destination address due to Intended Recipient's delivery instructions on file.

Thank you for selecting the United States Postal Service® for your mailing needs. If you require additional assistance, please contact your local Post Office™ or a Postal representative at 1-800-222-1811.

Sincerely,
United States Postal Service®
475 L'Enfant Plaza SW
Washington, D.C. 20260-0004

ABRAXAS PETROLEUM CORP
PO BOX 17385
SAN ANTONIO, TX 78217
Reference #: PR Jakku NSSU 25633
Item ID: PR Jakku NSSU 25633



October 2, 2025


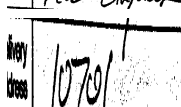
Dear Simple Certified:

The following is in response to your request for proof of delivery on your item with the tracking number:
9414 8362 0855 1288 0936 99.

Item Details

Status:	Delivered, Individual Picked Up at Postal Facility
Status Date / Time:	October 2, 2025, 8:12 am
Location:	MIDLAND, TX 79701
Postal Product:	First-Class Mail®
Extra Services:	Certified Mail™ Return Receipt Electronic
Recipient Name:	ALPHA ENERGY PARTNERS LLC

Recipient Signature

Signature of Recipient:	
Address of Recipient:	

Note: Scanned image may reflect a different destination address due to Intended Recipient's delivery instructions on file.

Thank you for selecting the United States Postal Service® for your mailing needs. If you require additional assistance, please contact your local Post Office™ or a Postal representative at 1-800-222-1811.

Sincerely,
United States Postal Service®
475 L'Enfant Plaza SW
Washington, D.C. 20260-0004

ALPHA ENERGY PARTNERS LLC
PO BOX 10701
MIDLAND, TX 79702
Reference #: PR Jakku NSSU 25633
Item ID: PR Jakku NSSU 25633



September 24, 2025

Dear Simple Certified:


The following is in response to your request for proof of delivery on your item with the tracking number:
9414 8362 0855 1288 0937 29.

Item Details

Status:	Delivered, Left with Individual
Status Date / Time:	September 24, 2025, 12:38 pm
Location:	MARIETTA, OH 45750
Postal Product:	First-Class Mail®
Extra Services:	Certified Mail™ Return Receipt Electronic
Recipient Name:	ARLOMA CO LLC

Recipient Signature

Signature of Recipient:


BNTB

Address of Recipient:

2337
St Rt 821

Note: Scanned image may reflect a different destination address due to Intended Recipient's delivery instructions on file.

Thank you for selecting the United States Postal Service® for your mailing needs. If you require additional assistance, please contact your local Post Office™ or a Postal representative at 1-800-222-1811.

Sincerely,
United States Postal Service®
475 L'Enfant Plaza SW
Washington, D.C. 20260-0004

ARLOMA CO LLC
2337 State Route 821
Marietta, OH 45750
Reference #: PR Jakku NSSU 25633
Item ID: PR Jakku NSSU 25633



September 24, 2025

Dear Simple Certified:


The following is in response to your request for proof of delivery on your item with the tracking number:
9414 8362 0855 1288 0937 36.

Item Details

Status:	Delivered, Left with Individual
Status Date / Time:	September 24, 2025, 12:38 pm
Location:	MARIETTA, OH 45750
Postal Product:	First-Class Mail®
Extra Services:	Certified Mail™ Return Receipt Electronic
Recipient Name:	Arloma Co LLC

Recipient Signature

Signature of Recipient:


BNTB

Address of Recipient:

2337
St Rt 821

Note: Scanned image may reflect a different destination address due to Intended Recipient's delivery instructions on file.

Thank you for selecting the United States Postal Service® for your mailing needs. If you require additional assistance, please contact your local Post Office™ or a Postal representative at 1-800-222-1811.

Sincerely,
United States Postal Service®
475 L'Enfant Plaza SW
Washington, D.C. 20260-0004

Arloma Co., LLC
2337 State Route 821
Marietta, OH 45750
Reference #: PR Jakku NSSU 25633
Item ID: PR Jakku NSSU 25633



September 23, 2025

Dear Simple Certified:

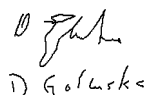
The following is in response to your request for proof of delivery on your item with the tracking number:
9414 8362 0855 1288 0937 43.

Item Details

Status:	Delivered, Individual Picked Up at Post Office
Status Date / Time:	September 23, 2025, 10:11 am
Location:	ROSWELL, NM 88201
Postal Product:	First-Class Mail®
Extra Services:	Certified Mail™ Return Receipt Electronic
Recipient Name:	ASTON FAMILY

Recipient Signature

Signature of Recipient:



PO BOX 1090

Address of Recipient:

ROSWELL, NM 88202-1090

Note: Scanned image may reflect a different destination address due to Intended Recipient's delivery instructions on file.

Thank you for selecting the United States Postal Service® for your mailing needs. If you require additional assistance, please contact your local Post Office™ or a Postal representative at 1-800-222-1811.

Sincerely,
United States Postal Service®
475 L'Enfant Plaza SW
Washington, D.C. 20260-0004

ASTON FAMILY
PO BOX 1090
ROSWELL, NM 88202
Reference #: PR Jakku NSSU 25633
Item ID: PR Jakku NSSU 25633



September 23, 2025

Dear Simple Certified:

The following is in response to your request for proof of delivery on your item with the tracking number:
9414 8362 0855 1288 0937 50.

Item Details

Status:	Delivered, Individual Picked Up at Post Office
Status Date / Time:	September 23, 2025, 9:57 am
Location:	ROSWELL, NM 88201
Postal Product:	First-Class Mail®
Extra Services:	Certified Mail™ Return Receipt Electronic
Recipient Name:	BABE DEVELOPMENT CO INC

Recipient Signature

Signature of Recipient:

Tanya S. Smith

PO BOX 758

Address of Recipient:

ROSWELL, NM 88202-0758

Note: Scanned image may reflect a different destination address due to Intended Recipient's delivery instructions on file.

Thank you for selecting the United States Postal Service® for your mailing needs. If you require additional assistance, please contact your local Post Office™ or a Postal representative at 1-800-222-1811.

Sincerely,
United States Postal Service®
475 L'Enfant Plaza SW
Washington, D.C. 20260-0004

BABE DEVELOPMENT CO INC
PO BOX 758
ROSWELL, NM 88202
Reference #: PR Jakku NSSU 25633
Item ID: PR Jakku NSSU 25633



September 22, 2025



Dear Simple Certified:

The following is in response to your request for proof of delivery on your item with the tracking number:
9414 8362 0855 1288 0937 74.

Item Details

Status:	Delivered to Agent, Picked up at USPS
Status Date / Time:	September 22, 2025, 10:35 am
Location:	HOUSTON, TX 77079
Postal Product:	First-Class Mail®
Extra Services:	Certified Mail™ Return Receipt Electronic
Recipient Name:	BP AMERICA PRODUCTION CO

Recipient Signature

Signature of Recipient: (Authorized Agent)	
Address of Recipient:	

Note: Scanned image may reflect a different destination address due to Intended Recipient's delivery instructions on file.

Thank you for selecting the United States Postal Service® for your mailing needs. If you require additional assistance, please contact your local Post Office™ or a Postal representative at 1-800-222-1811.

Sincerely,
United States Postal Service®
475 L'Enfant Plaza SW
Washington, D.C. 20260-0004

BP AMERICA PRODUCTION CO
501 WESTLAKE PARK BLVD
HOUSTON, TX 77079
Reference #: PR Jakku NSSU 25633
Item ID: PR Jakku NSSU 25633



September 25, 2025

Dear Simple Certified:

The following is in response to your request for proof of delivery on your item with the tracking number:
9414 8362 0855 1288 0937 81.

Item Details

Status:	Delivered, Individual Picked Up at Post Office
Status Date / Time:	September 25, 2025, 9:37 am
Location:	BRECKENRIDGE, TX 76424
Postal Product:	First-Class Mail®
Extra Services:	Certified Mail™ Return Receipt Electronic
Recipient Name:	BRAZOS LTD PNTRSH

Recipient Signature

Signature of Recipient:

GENERAL DELIVER
BRECKENRIDGE, TX 76424-9999

Address of Recipient:

Note: Scanned image may reflect a different destination address due to Intended Recipient's delivery instructions on file.

Thank you for selecting the United States Postal Service® for your mailing needs. If you require additional assistance, please contact your local Post Office™ or a Postal representative at 1-800-222-1811.

Sincerely,
United States Postal Service®
475 L'Enfant Plaza SW
Washington, D.C. 20260-0004

BRAZOS LTD PNTRSH
PO BOX 911
BRECKENRIDGE, CO 76424
Reference #: PR Jakku NSSU 25633
Item ID: PR Jakku NSSU 25633



September 25, 2025

Dear Simple Certified:

The following is in response to your request for proof of delivery on your item with the tracking number:
9414 8362 0855 1288 0937 98.

Item Details

Status:	Delivered, Front Desk/Reception/Mail Room
Status Date / Time:	September 25, 2025, 1:17 pm
Location:	SANTA FE, NM 87508
Postal Product:	First-Class Mail®
Extra Services:	Certified Mail™ Return Receipt Electronic
Recipient Name:	Bureau of Land Management

Recipient Signature

Signature of Recipient:

Address of Recipient:

Note: Scanned image may reflect a different destination address due to Intended Recipient's delivery instructions on file.

Thank you for selecting the United States Postal Service® for your mailing needs. If you require additional assistance, please contact your local Post Office™ or a Postal representative at 1-800-222-1811.

Sincerely,
United States Postal Service®
475 L'Enfant Plaza SW
Washington, D.C. 20260-0004

Bureau of Land Management
301 Dinosaur Trail
Santa Fe, NM 87508
Reference #: PR Jakku NSSU 25633
Item ID: PR Jakku NSSU 25633



September 23, 2025

Dear Simple Certified:

The following is in response to your request for proof of delivery on your item with the tracking number:
9414 8362 0855 1288 0938 04.


Item Details

Status:	Delivered, Left with Individual
Status Date / Time:	September 23, 2025, 2:38 pm
Location:	HOUSTON, TX 77079
Postal Product:	First-Class Mail®
Extra Services:	Certified Mail™ Return Receipt Electronic
Recipient Name:	BXP PARTNERS V LP

Recipient Signature

Signature of Recipient:

Address of Recipient:



Note: Scanned image may reflect a different destination address due to Intended Recipient's delivery instructions on file.

Thank you for selecting the United States Postal Service® for your mailing needs. If you require additional assistance, please contact your local Post Office™ or a Postal representative at 1-800-222-1811.

Sincerely,
United States Postal Service®
475 L'Enfant Plaza SW
Washington, D.C. 20260-0004

BXP PARTNERS V LP
11757 KATY FWY
Suite 475
HOUSTON, TX 77079
Reference #: PR Jakku NSSU 25633
Item ID: PR Jakku NSSU 25633



September 23, 2025

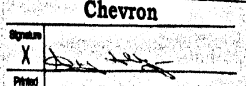

Dear Simple Certified:

The following is in response to your request for proof of delivery on your item with the tracking number:
9414 8362 0855 1288 0938 28.

Item Details

Status:	Delivered, Individual Picked Up at Post Office
Status Date / Time:	September 23, 2025, 11:42 am
Location:	HOUSTON, TX 77002
Postal Product:	First-Class Mail®
Extra Services:	Certified Mail™ Return Receipt Electronic
Recipient Name:	CHEVRON USA INC

Recipient Signature

Signature of Recipient:	
Address of Recipient:	

Note: Scanned image may reflect a different destination address due to Intended Recipient's delivery instructions on file.

Thank you for selecting the United States Postal Service® for your mailing needs. If you require additional assistance, please contact your local Post Office™ or a Postal representative at 1-800-222-1811.

Sincerely,
United States Postal Service®
475 L'Enfant Plaza SW
Washington, D.C. 20260-0004

CHEVRON USA INC
1400 Smith Street
Houston, TX 77002
Reference #: PR Jakku NSSU 25633
Item ID: PR Jakku NSSU 25633



September 25, 2025

Dear Simple Certified:

The following is in response to your request for proof of delivery on your item with the tracking number:
9414 8362 0855 1288 0938 11.


Item Details

Status:	Delivered, Left with Individual
Status Date / Time:	September 25, 2025, 12:13 pm
Location:	MIDLAND, TX 79706
Postal Product:	First-Class Mail®
Extra Services:	Certified Mail™ Return Receipt Electronic
Recipient Name:	CANNON EXPLORATION CO

Recipient Signature

Signature of Recipient:

Address of Recipient:



Note: Scanned image may reflect a different destination address due to Intended Recipient's delivery instructions on file.

Thank you for selecting the United States Postal Service® for your mailing needs. If you require additional assistance, please contact your local Post Office™ or a Postal representative at 1-800-222-1811.

Sincerely,
United States Postal Service®
475 L'Enfant Plaza SW
Washington, D.C. 20260-0004

CANNON EXPLORATION CO
3608 S County Rd 1184
Midland, TX 79706
Reference #: PR Jakku NSSU 25633
Item ID: PR Jakku NSSU 25633



September 22, 2025



Dear Simple Certified:

The following is in response to your request for proof of delivery on your item with the tracking number:
9414 8362 0855 1288 0938 35.

Item Details

Status: Delivered, Individual Picked Up at Postal Facility
Status Date / Time: September 22, 2025, 8:33 am
Location: MIDLAND, TX 79701
Postal Product: First-Class Mail®
Extra Services: Certified Mail™
Return Receipt Electronic
Recipient Name: Cimarex Energy Co. of Colorado

Recipient Signature

Signature of Recipient:	
	

Note: Scanned image may reflect a different destination address due to Intended Recipient's delivery instructions on file.

Thank you for selecting the United States Postal Service® for your mailing needs. If you require additional assistance, please contact your local Post Office™ or a Postal representative at 1-800-222-1811.

Sincerely,
United States Postal Service®
475 L'Enfant Plaza SW
Washington, D.C. 20260-0004

Cimarex Energy Co. of Colorado
6001 DEAUVILLE BLVD
Suite 300N
Midland, TX 79706
Reference #: PR Jakku NSSU 25633
Item ID: PR Jakku NSSU 25633



September 25, 2025

Dear Simple Certified:

The following is in response to your request for proof of delivery on your item with the tracking number:
9414 8362 0855 1288 0938 59.

Item Details

Status:	Delivered, Left with Individual
Status Date / Time:	September 25, 2025, 10:22 am
Location:	MIDLAND, TX 79701
Postal Product:	First-Class Mail®
Extra Services:	Certified Mail™ Return Receipt Electronic
Recipient Name:	CHI ENERGY INC

Recipient Signature

Signature of Recipient:

Address of Recipient:

Note: Scanned image may reflect a different destination address due to Intended Recipient's delivery instructions on file.

Thank you for selecting the United States Postal Service® for your mailing needs. If you require additional assistance, please contact your local Post Office™ or a Postal representative at 1-800-222-1811.

Sincerely,
United States Postal Service®
475 L'Enfant Plaza SW
Washington, D.C. 20260-0004

CHI ENERGY INC
212 N MAIN STE 200
MIDLAND, TX 79702
Reference #: PR Jakku NSSU 25633
Item ID: PR Jakku NSSU 25633



October 1, 2025

Dear Simple Certified:

The following is in response to your request for proof of delivery on your item with the tracking number:
9414 8362 0855 1288 0938 66.

Item Details

Status:	Delivered, Left with Individual
Status Date / Time:	October 1, 2025, 7:31 am
Location:	OKLAHOMA CITY, OK 73154
Postal Product:	First-Class Mail®
Extra Services:	Certified Mail™ Return Receipt Electronic
Recipient Name:	CHESAPEAKE EXPLORATION LLC

Recipient Signature

Signature of Recipient:

Address of Recipient:

Brent Diller
Chesapeake + Expand
6100 N Western
PO BOX 18496
OKLAHOMA CITY, OK 73154

Note: Scanned image may reflect a different destination address due to Intended Recipient's delivery instructions on file.

Thank you for selecting the United States Postal Service® for your mailing needs. If you require additional assistance, please contact your local Post Office™ or a Postal representative at 1-800-222-1811.

Sincerely,
United States Postal Service®
475 L'Enfant Plaza SW
Washington, D.C. 20260-0004

CHESAPEAKE EXPLORATION LLC
PO BOX 18496
OKLAHOMA CITY, OK 73154
Reference #: PR Jakku NSSU 25633
Item ID: PR Jakku NSSU 25633



September 24, 2025

Dear Simple Certified:

The following is in response to your request for proof of delivery on your item with the tracking number:
9414 8362 0855 1288 0938 80.


Item Details

Status:	Delivered, PO Box
Status Date / Time:	September 24, 2025, 8:04 am
Location:	MIDLAND, TX 79701
Postal Product:	First-Class Mail®
Extra Services:	Certified Mail™ Return Receipt Electronic
Recipient Name:	COG OPERATING LLC

Recipient Signature

Signature of Recipient:

Address of Recipient:



Note: Scanned image may reflect a different destination address due to Intended Recipient's delivery instructions on file.

Thank you for selecting the United States Postal Service® for your mailing needs. If you require additional assistance, please contact your local Post Office™ or a Postal representative at 1-800-222-1811.

Sincerely,
United States Postal Service®
475 L'Enfant Plaza SW
Washington, D.C. 20260-0004

COG OPERATING LLC
600 W Illinois Ave
Midland, TX 79701
Reference #: PR Jakku NSSU 25633
Item ID: PR Jakku NSSU 25633



September 20, 2025

Dear Simple Certified:

The following is in response to your request for proof of delivery on your item with the tracking number:
9414 8362 0855 1288 0938 97.

Item Details

Status:	Delivered, Left with Individual
Status Date / Time:	September 20, 2025, 12:53 pm
Location:	ALBUQUERQUE, NM 87111
Postal Product:	First-Class Mail®
Extra Services:	Certified Mail™ Return Receipt Electronic
Recipient Name:	COLKELAN NV CORP

Recipient Signature

Signature of Recipient:

Address of Recipient:

[Handwritten Signature]
C Corp
6120 Padre
ct NE

Note: Scanned image may reflect a different destination address due to Intended Recipient's delivery instructions on file.

Thank you for selecting the United States Postal Service® for your mailing needs. If you require additional assistance, please contact your local Post Office™ or a Postal representative at 1-800-222-1811.

Sincerely,
United States Postal Service®
475 L'Enfant Plaza SW
Washington, D.C. 20260-0004

COLKELAN NV CORP
6120 PADRE CT NE
ALBUQUERQUE, NM 87111
Reference #: PR Jakku NSSU 25633
Item ID: PR Jakku NSSU 25633



September 22, 2025

Dear Simple Certified:

The following is in response to your request for proof of delivery on your item with the tracking number:
9414 8362 0855 1288 0939 27.


Item Details

Status:	Delivered, Individual Picked Up at Post Office
Status Date / Time:	September 22, 2025, 12:11 pm
Location:	OKLAHOMA CITY, OK 73102
Postal Product:	First-Class Mail®
Extra Services:	Certified Mail™ Return Receipt Electronic
Recipient Name:	DEVON ENERGY CO LP

Recipient Signature

Signature of Recipient:

Address of Recipient:



Note: Scanned image may reflect a different destination address due to Intended Recipient's delivery instructions on file.

Thank you for selecting the United States Postal Service® for your mailing needs. If you require additional assistance, please contact your local Post Office™ or a Postal representative at 1-800-222-1811.

Sincerely,
United States Postal Service®
475 L'Enfant Plaza SW
Washington, D.C. 20260-0004

DEVON ENERGY CO LP
333 WEST SHERIDAN AVENUE
OKLAHOMA CITY, OK 73102
Reference #: PR Jakku NSSU 25633
Item ID: PR Jakku NSSU 25633



September 23, 2025



Dear Simple Certified:

The following is in response to your request for proof of delivery on your item with the tracking number:
9414 8362 0855 1288 0939 34.

Item Details

Status:	Delivered, Individual Picked Up at Postal Facility
Status Date / Time:	September 23, 2025, 7:58 am
Location:	MIDLAND, TX 79701
Postal Product:	First-Class Mail®
Extra Services:	Certified Mail™ Return Receipt Electronic
Recipient Name:	CONCHO OIL GAS LLC

Recipient Signature

Signature of Recipient:	
Address of Recipient:	

Note: Scanned image may reflect a different destination address due to Intended Recipient's delivery instructions on file.

Thank you for selecting the United States Postal Service® for your mailing needs. If you require additional assistance, please contact your local Post Office™ or a Postal representative at 1-800-222-1811.

Sincerely,
United States Postal Service®
475 L'Enfant Plaza SW
Washington, D.C. 20260-0004

CONCHO OIL & GAS LLC
600 W ILLINOIS AVE
MIDLAND, TX 79701
Reference #: PR Jakku NSSU 25633
Item ID: PR Jakku NSSU 25633



September 22, 2025

Dear Simple Certified:

The following is in response to your request for proof of delivery on your item with the tracking number:
9414 8362 0855 1288 0939 65.


Item Details

Status:	Delivered, Individual Picked Up at Post Office
Status Date / Time:	September 22, 2025, 12:11 pm
Location:	OKLAHOMA CITY, OK 73102
Postal Product:	First-Class Mail®
Extra Services:	Certified Mail™ Return Receipt Electronic
Recipient Name:	Devon Energy Production Company L P

Recipient Signature

Signature of Recipient:

Address of Recipient:



Note: Scanned image may reflect a different destination address due to Intended Recipient's delivery instructions on file.

Thank you for selecting the United States Postal Service® for your mailing needs. If you require additional assistance, please contact your local Post Office™ or a Postal representative at 1-800-222-1811.

Sincerely,
United States Postal Service®
475 L'Enfant Plaza SW
Washington, D.C. 20260-0004

Devon Energy Production Company, L.P.
333 WEST SHERIDAN AVENUE
OKLAHOMA CITY, OK 73102
Reference #: PR Jakku NSSU 25633
Item ID: PR Jakku NSSU 25633



September 22, 2025



Dear Simple Certified:

The following is in response to your request for proof of delivery on your item with the tracking number:
9414 8362 0855 1288 0939 41.

Item Details

Status: Delivered, Individual Picked Up at Postal Facility
Status Date / Time: September 22, 2025, 8:33 am
Location: MIDLAND, TX 79701
Postal Product: First-Class Mail®
Extra Services: Certified Mail™
Return Receipt Electronic
Recipient Name: COTERRA ENERGY OPERATING CO

Recipient Signature

Signature of Recipient:	
	

Note: Scanned image may reflect a different destination address due to Intended Recipient's delivery instructions on file.

Thank you for selecting the United States Postal Service® for your mailing needs. If you require additional assistance, please contact your local Post Office™ or a Postal representative at 1-800-222-1811.

Sincerely,
United States Postal Service®
475 L'Enfant Plaza SW
Washington, D.C. 20260-0004

COTERRA ENERGY OPERATING CO
6001 DEAUVILLE STE 300N
Suite 300N
MIDLAND, TX 79706
Reference #: PR Jakku NSSU 25633
Item ID: PR Jakku NSSU 25633



September 30, 2025

Dear Simple Certified:

The following is in response to your request for proof of delivery on your item with the tracking number:
9414 8362 0855 1288 0939 72.

Item Details

Status:	Delivered, Individual Picked Up at Post Office
Status Date / Time:	September 30, 2025, 11:15 am
Location:	MIDLAND, TX 79701
Postal Product:	First-Class Mail®
Extra Services:	Certified Mail™ Return Receipt Electronic
Recipient Name:	DIAMOND HEAD PROPERTIES

Recipient Signature

Signature of Recipient:

Manelove

PO BOX 2127

Address of Recipient:

MIDLAND, TX 79702-2127

Note: Scanned image may reflect a different destination address due to Intended Recipient's delivery instructions on file.

Thank you for selecting the United States Postal Service® for your mailing needs. If you require additional assistance, please contact your local Post Office™ or a Postal representative at 1-800-222-1811.

Sincerely,
United States Postal Service®
475 L'Enfant Plaza SW
Washington, D.C. 20260-0004

DIAMOND HEAD PROPERTIES
PO BOX 2127
MIDLAND, TX 79702
Reference #: PR Jakku NSSU 25633
Item ID: PR Jakku NSSU 25633



September 24, 2025

Dear Simple Certified:

The following is in response to your request for proof of delivery on your item with the tracking number:
9414 8362 0855 1288 0940 09.

Item Details

Status:	Delivered to Agent, Picked up at USPS
Status Date / Time:	September 24, 2025, 3:53 pm
Location:	HOUSTON, TX 77002
Postal Product:	First-Class Mail®
Extra Services:	Certified Mail™ Return Receipt Electronic
Recipient Name:	EL PASO NATURAL GAS COMPANY

Recipient Signature

Signature of Recipient:
(Authorized Agent)

Address of Recipient:

Note: Scanned image may reflect a different destination address due to Intended Recipient's delivery instructions on file.

Thank you for selecting the United States Postal Service® for your mailing needs. If you require additional assistance, please contact your local Post Office™ or a Postal representative at 1-800-222-1811.

Sincerely,
United States Postal Service®
475 L'Enfant Plaza SW
Washington, D.C. 20260-0004

EL PASO NATURAL GAS COMPANY
1001 LOUISIANA STREET
Suite 1000
HOUSTON, TX 77002
Reference #: PR Jakku NSSU 25633
Item ID: PR Jakku NSSU 25633



September 22, 2025

Dear Simple Certified:

The following is in response to your request for proof of delivery on your item with the tracking number:
9414 8362 0855 1288 0940 16.

Item Details

Status:	Delivered, Left with Individual
Status Date / Time:	September 22, 2025, 4:06 pm
Location:	MIDLAND, TX 79701
Postal Product:	First-Class Mail®
Extra Services:	Certified Mail™ Return Receipt Electronic
Recipient Name:	Dillard Fisher Dillard Partnership

Recipient Signature

Signature of Recipient:

Address of Recipient:

Note: Scanned image may reflect a different destination address due to Intended Recipient's delivery instructions on file.

Thank you for selecting the United States Postal Service® for your mailing needs. If you require additional assistance, please contact your local Post Office™ or a Postal representative at 1-800-222-1811.

Sincerely,
United States Postal Service®
475 L'Enfant Plaza SW
Washington, D.C. 20260-0004

Dillard, Fisher & Dillard Partnership
415 West Wall
Suite 703
Midland, TX 79701
Reference #: PR Jakku NSSU 25633
Item ID: PR Jakku NSSU 25633



September 23, 2025

Dear Simple Certified:

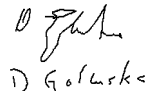
The following is in response to your request for proof of delivery on your item with the tracking number:
9414 8362 0855 1288 0940 30.

Item Details

Status:	Delivered, Individual Picked Up at Post Office
Status Date / Time:	September 23, 2025, 10:11 am
Location:	ROSWELL, NM 88201
Postal Product:	First-Class Mail®
Extra Services:	Certified Mail™ Return Receipt Electronic
Recipient Name:	EAKO LLC

Recipient Signature

Signature of Recipient:



PO BOX 1090

Address of Recipient:

ROSWELL, NM 88202-1090

Note: Scanned image may reflect a different destination address due to Intended Recipient's delivery instructions on file.

Thank you for selecting the United States Postal Service® for your mailing needs. If you require additional assistance, please contact your local Post Office™ or a Postal representative at 1-800-222-1811.

Sincerely,
United States Postal Service®
475 L'Enfant Plaza SW
Washington, D.C. 20260-0004

EAKO LLC
PO BOX 1090
ROSWELL, NM 88202
Reference #: PR Jakku NSSU 25633
Item ID: PR Jakku NSSU 25633



September 22, 2025

Dear Simple Certified:

The following is in response to your request for proof of delivery on your item with the tracking number:
9414 8362 0855 1288 0940 47.


Item Details

Status:	Delivered, Left with Individual
Status Date / Time:	September 22, 2025, 10:58 am
Location:	DALLAS, TX 75229
Postal Product:	First-Class Mail®
Extra Services:	Certified Mail™ Return Receipt Electronic
Recipient Name:	ELIZABETH WHITE TRUST

Recipient Signature

Signature of Recipient:

Address of Recipient:



Note: Scanned image may reflect a different destination address due to Intended Recipient's delivery instructions on file.

Thank you for selecting the United States Postal Service® for your mailing needs. If you require additional assistance, please contact your local Post Office™ or a Postal representative at 1-800-222-1811.

Sincerely,
United States Postal Service®
475 L'Enfant Plaza SW
Washington, D.C. 20260-0004

ELIZABETH WHITE TRUST
4079 MEADOW DALE LN
DALLAS, TX 75229
Reference #: PR Jakku NSSU 25633
Item ID: PR Jakku NSSU 25633



September 23, 2025

Dear Simple Certified:

The following is in response to your request for proof of delivery on your item with the tracking number:
9414 8362 0855 1288 0940 54.

Item Details

Status:	Delivered, Individual Picked Up at Post Office
Status Date / Time:	September 23, 2025, 10:02 am
Location:	ROSWELL, NM 88201
Postal Product:	First-Class Mail®
Extra Services:	Certified Mail™ Return Receipt Electronic
Recipient Name:	ELK OIL CO

Recipient Signature

Signature of Recipient:

J. W. - 1

PO BOX 310

Address of Recipient:

ROSWELL, NM 88202-0310

Note: Scanned image may reflect a different destination address due to Intended Recipient's delivery instructions on file.

Thank you for selecting the United States Postal Service® for your mailing needs. If you require additional assistance, please contact your local Post Office™ or a Postal representative at 1-800-222-1811.

Sincerely,
United States Postal Service®
475 L'Enfant Plaza SW
Washington, D.C. 20260-0004

ELK OIL CO
PO BOX 310
ROSWELL, NM 88202
Reference #: PR Jakku NSSU 25633
Item ID: PR Jakku NSSU 25633



September 23, 2025

Dear Simple Certified:

The following is in response to your request for proof of delivery on your item with the tracking number:
9414 8362 0855 1288 0941 22.

Item Details

Status:	Delivered, Individual Picked Up at Post Office
Status Date / Time:	September 23, 2025, 10:23 am
Location:	ROSWELL, NM 88201
Postal Product:	First-Class Mail®
Extra Services:	Certified Mail™ Return Receipt Electronic
Recipient Name:	FREE RIDE INC

Recipient Signature

Signature of Recipient:

PO BOX 429

Address of Recipient:

ROSWELL, NM 88202-0429

Note: Scanned image may reflect a different destination address due to Intended Recipient's delivery instructions on file.

Thank you for selecting the United States Postal Service® for your mailing needs. If you require additional assistance, please contact your local Post Office™ or a Postal representative at 1-800-222-1811.

Sincerely,
United States Postal Service®
475 L'Enfant Plaza SW
Washington, D.C. 20260-0004

FREE RIDE INC
PO BOX 429
ROSWELL, NM 88202
Reference #: PR Jakku NSSU 25633
Item ID: PR Jakku NSSU 25633



September 23, 2025

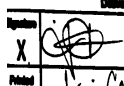

Dear Simple Certified:

The following is in response to your request for proof of delivery on your item with the tracking number:
9414 8362 0855 1288 0941 15.

Item Details

Status:	Delivered, Individual Picked Up at Postal Facility
Status Date / Time:	September 23, 2025, 10:06 am
Location:	ROSWELL, NM 88202
Postal Product:	First-Class Mail®
Extra Services:	Certified Mail™ Return Receipt Electronic
Recipient Name:	HANSON OPERATING CO

Recipient Signature

Signature of Recipient:	
Address of Recipient:	

Note: Scanned image may reflect a different destination address due to Intended Recipient's delivery instructions on file.

Thank you for selecting the United States Postal Service® for your mailing needs. If you require additional assistance, please contact your local Post Office™ or a Postal representative at 1-800-222-1811.

Sincerely,
United States Postal Service®
475 L'Enfant Plaza SW
Washington, D.C. 20260-0004

HANSON OPERATING CO
PO BOX 1515
ROSWELL, NM 88202
Reference #: PR Jakku NSSU 25633
Item ID: PR Jakku NSSU 25633



September 22, 2025

Dear Simple Certified:

The following is in response to your request for proof of delivery on your item with the tracking number:
9414 8362 0855 1288 0941 39.

Item Details

Status:	Delivered to Agent, Picked up at USPS
Status Date / Time:	September 22, 2025, 9:02 am
Location:	MIDLAND, TX 79706
Postal Product:	First-Class Mail®
Extra Services:	Certified Mail™ Return Receipt Electronic
Recipient Name:	EOG Resources Inc

Recipient Signature

Signature of Recipient:
(Authorized Agent)

EOG
EOG

Address of Recipient:

EOG

Note: Scanned image may reflect a different destination address due to Intended Recipient's delivery instructions on file.

Thank you for selecting the United States Postal Service® for your mailing needs. If you require additional assistance, please contact your local Post Office™ or a Postal representative at 1-800-222-1811.

Sincerely,
United States Postal Service®
475 L'Enfant Plaza SW
Washington, D.C. 20260-0004

EOG Resources Inc.
5509 Champions Drive
Midland, TX 79706
Reference #: PR Jakku NSSU 25633
Item ID: PR Jakku NSSU 25633



September 23, 2025

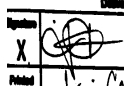

Dear Simple Certified:

The following is in response to your request for proof of delivery on your item with the tracking number:
9414 8362 0855 1288 0941 60.

Item Details

Status:	Delivered, Individual Picked Up at Postal Facility
Status Date / Time:	September 23, 2025, 10:06 am
Location:	ROSWELL, NM 88202
Postal Product:	First-Class Mail®
Extra Services:	Certified Mail™ Return Receipt Electronic
Recipient Name:	HANSON MCBRIDE PETROLEUM CO LLC

Recipient Signature

Signature of Recipient:	
Address of Recipient:	

Note: Scanned image may reflect a different destination address due to Intended Recipient's delivery instructions on file.

Thank you for selecting the United States Postal Service® for your mailing needs. If you require additional assistance, please contact your local Post Office™ or a Postal representative at 1-800-222-1811.

Sincerely,
United States Postal Service®
475 L'Enfant Plaza SW
Washington, D.C. 20260-0004

HANSON-MCBRIDE PETROLEUM CO LLC
PO BOX 1515
ROSWELL, NM 88202
Reference #: PR Jakku NSSU 25633
Item ID: PR Jakku NSSU 25633



September 25, 2025

Dear Simple Certified:


The following is in response to your request for proof of delivery on your item with the tracking number:
9414 8362 0855 1288 0941 77.

Item Details

Status:	Delivered, Individual Picked Up at Post Office
Status Date / Time:	September 25, 2025, 3:33 pm
Location:	ROSWELL, NM 88201
Postal Product:	First-Class Mail®
Extra Services:	Certified Mail™ Return Receipt Electronic
Recipient Name:	EXBY LTD

Recipient Signature

Signature of Recipient:



PO BOX 1933

Address of Recipient:

ROSWELL, NM 88202-1933

Note: Scanned image may reflect a different destination address due to Intended Recipient's delivery instructions on file.

Thank you for selecting the United States Postal Service® for your mailing needs. If you require additional assistance, please contact your local Post Office™ or a Postal representative at 1-800-222-1811.

Sincerely,
United States Postal Service®
475 L'Enfant Plaza SW
Washington, D.C. 20260-0004

EXBY LTD
PO BOX 1933
ROSWELL, NM 88202
Reference #: PR Jakku NSSU 25633
Item ID: PR Jakku NSSU 25633



September 22, 2025

Dear Simple Certified:

The following is in response to your request for proof of delivery on your item with the tracking number:
9414 8362 0855 1288 0941 84.

Item Details

Status:	Delivered, Left with Individual
Status Date / Time:	September 22, 2025, 9:47 am
Location:	MIDLAND, TX 79701
Postal Product:	First-Class Mail®
Extra Services:	Certified Mail™ Return Receipt Electronic
Recipient Name:	GREAT WESTERN DRILLING CO

Recipient Signature

Signature of Recipient:

Address of Recipient:

700 W LOUISIANA AVE,
MIDLAND, TX 79701

Note: Scanned image may reflect a different destination address due to Intended Recipient's delivery instructions on file.

Thank you for selecting the United States Postal Service® for your mailing needs. If you require additional assistance, please contact your local Post Office™ or a Postal representative at 1-800-222-1811.

Sincerely,
United States Postal Service®
475 L'Enfant Plaza SW
Washington, D.C. 20260-0004

GREAT WESTERN DRILLING CO
700 W LOUISIANA AVE
MIDLAND, TX 79701
Reference #: PR Jakku NSSU 25633
Item ID: PR Jakku NSSU 25633



September 23, 2025

Dear Simple Certified:

The following is in response to your request for proof of delivery on your item with the tracking number:
9414 8362 0855 1288 0941 91.

Item Details

Status:	Delivered, Individual Picked Up at Post Office
Status Date / Time:	September 23, 2025, 10:23 am
Location:	ROSWELL, NM 88201
Postal Product:	First-Class Mail®
Extra Services:	Certified Mail™ Return Receipt Electronic
Recipient Name:	FEATHERSTONE FARMS

Recipient Signature

Signature of Recipient:

PO BOX 429

Address of Recipient:

ROSWELL, NM 88202-0429

Note: Scanned image may reflect a different destination address due to Intended Recipient's delivery instructions on file.

Thank you for selecting the United States Postal Service® for your mailing needs. If you require additional assistance, please contact your local Post Office™ or a Postal representative at 1-800-222-1811.

Sincerely,
United States Postal Service®
475 L'Enfant Plaza SW
Washington, D.C. 20260-0004

FEATHERSTONE FARMS
PO BOX 429
ROSWELL, NM 88202
Reference #: PR Jakku NSSU 25633
Item ID: PR Jakku NSSU 25633



September 20, 2025

Dear Simple Certified:

The following is in response to your request for proof of delivery on your item with the tracking number:
9414 8362 0855 1288 0942 14.

Item Details

Status:	Delivered to Agent, Left with Individual
Status Date / Time:	September 20, 2025, 2:04 pm
Location:	ALBUQUERQUE, NM 87109
Postal Product:	First-Class Mail®
Extra Services:	Certified Mail™ Return Receipt Electronic
Recipient Name:	HICKS LIVING TRUST

Recipient Signature

Signature of Recipient:
(Authorized Agent)

6200 OSUNA RD NE,
ALBUQUERQUE, NM 87109

Address of Recipient:

Note: Scanned image may reflect a different destination address due to Intended Recipient's delivery instructions on file.

Thank you for selecting the United States Postal Service® for your mailing needs. If you require additional assistance, please contact your local Post Office™ or a Postal representative at 1-800-222-1811.

Sincerely,
United States Postal Service®
475 L'Enfant Plaza SW
Washington, D.C. 20260-0004

HICKS LIVING TRUST
6212 OSUNA RD NE
ALBUQUERQUE, NM 87109
Reference #: PR Jakku NSSU 25633
Item ID: PR Jakku NSSU 25633



September 22, 2025

Dear Simple Certified:

The following is in response to your request for proof of delivery on your item with the tracking number:
9414 8362 0855 1288 0942 21.

Item Details

Status:	Delivered, Individual Picked Up at Post Office
Status Date / Time:	September 22, 2025, 12:05 pm
Location:	ALBUQUERQUE, NM 87102
Postal Product:	First-Class Mail®
Extra Services:	Certified Mail™ Return Receipt Electronic
Recipient Name:	JALAPENO CORPORATION

Recipient Signature

Signature of Recipient:

John Barrack
John Barrack

Address of Recipient:

1608

Note: Scanned image may reflect a different destination address due to Intended Recipient's delivery instructions on file.

Thank you for selecting the United States Postal Service® for your mailing needs. If you require additional assistance, please contact your local Post Office™ or a Postal representative at 1-800-222-1811.

Sincerely,
United States Postal Service®
475 L'Enfant Plaza SW
Washington, D.C. 20260-0004

JALAPENO CORPORATION
PO BOX 1608
ALBUQUERQUE, NM 87103
Reference #: PR Jakku NSSU 25633
Item ID: PR Jakku NSSU 25633



September 23, 2025

Dear Simple Certified:

The following is in response to your request for proof of delivery on your item with the tracking number:
9414 8362 0855 1288 0942 38.

Item Details

Status:	Delivered, Left with Individual
Status Date / Time:	September 23, 2025, 12:47 pm
Location:	LAKE CHARLES, LA 70605
Postal Product:	First-Class Mail®
Extra Services:	Certified Mail™ Return Receipt Electronic
Recipient Name:	Jessica Ann Seligman

Recipient Signature

Signature of Recipient:

Address of Recipient:

Note: Scanned image may reflect a different destination address due to Intended Recipient's delivery instructions on file.

Thank you for selecting the United States Postal Service® for your mailing needs. If you require additional assistance, please contact your local Post Office™ or a Postal representative at 1-800-222-1811.

Sincerely,
United States Postal Service®
475 L'Enfant Plaza SW
Washington, D.C. 20260-0004

Jessica Ann Seligman
249 Windsor St
Lake Charles, LA 70605
Reference #: PR Jakku NSSU 25633
Item ID: PR Jakku NSSU 25633



September 20, 2025

Dear Simple Certified:

The following is in response to your request for proof of delivery on your item with the tracking number:
9414 8362 0855 1288 0942 76.

Item Details

Status:	Delivered, Left with Individual
Status Date / Time:	September 20, 2025, 11:41 am
Location:	ALBUQUERQUE, NM 87107
Postal Product:	First-Class Mail®
Extra Services:	Certified Mail™ Return Receipt Electronic
Recipient Name:	JJK HOLDINGS LLC

Recipient Signature

Signature of Recipient:

TOM JAKKU
TOM JAKKU

Address of Recipient:

921 GREGIAN AVE NW
87107

Note: Scanned image may reflect a different destination address due to Intended Recipient's delivery instructions on file.

Thank you for selecting the United States Postal Service® for your mailing needs. If you require additional assistance, please contact your local Post Office™ or a Postal representative at 1-800-222-1811.

Sincerely,
United States Postal Service®
475 L'Enfant Plaza SW
Washington, D.C. 20260-0004

JJK HOLDINGS LLC
921 GRECIAN AVE NW
ALBUQUERQUE, NM 87107
Reference #: PR Jakku NSSU 25633
Item ID: PR Jakku NSSU 25633



September 24, 2025

Dear Simple Certified:

The following is in response to your request for proof of delivery on your item with the tracking number:
9414 8362 0855 1288 0943 06.

Item Details

Status:	Delivered, Left with Individual
Status Date / Time:	September 24, 2025, 12:38 pm
Location:	MARIETTA, OH 45750
Postal Product:	First-Class Mail®
Extra Services:	Certified Mail™ Return Receipt Electronic
Recipient Name:	James Huck LLC

Recipient Signature

Signature of Recipient:

[Handwritten Signature]
BNTB

Address of Recipient:

2337
St Rt 821

Note: Scanned image may reflect a different destination address due to Intended Recipient's delivery instructions on file.

Thank you for selecting the United States Postal Service® for your mailing needs. If you require additional assistance, please contact your local Post Office™ or a Postal representative at 1-800-222-1811.

Sincerely,
United States Postal Service®
475 L'Enfant Plaza SW
Washington, D.C. 20260-0004

James Huck, LLC
2337 State Route 821
Marietta, OH 45750
Reference #: PR Jakku NSSU 25633
Item ID: PR Jakku NSSU 25633



September 25, 2025

Dear Simple Certified:

The following is in response to your request for proof of delivery on your item with the tracking number:
9414 8362 0855 1288 0943 20.

Item Details

Status:	Delivered, Individual Picked Up at Post Office
Status Date / Time:	September 25, 2025, 11:49 am
Location:	MIDLAND, TX 79701
Postal Product:	First-Class Mail®
Extra Services:	Certified Mail™ Return Receipt Electronic
Recipient Name:	LARIO OIL GAS CO

Recipient Signature

Signature of Recipient:

Address of Recipient:

PO BOX 155

MIDLAND, TX 79702-0155

Note: Scanned image may reflect a different destination address due to Intended Recipient's delivery instructions on file.

Thank you for selecting the United States Postal Service® for your mailing needs. If you require additional assistance, please contact your local Post Office™ or a Postal representative at 1-800-222-1811.

Sincerely,
United States Postal Service®
475 L'Enfant Plaza SW
Washington, D.C. 20260-0004

LARIO OIL & GAS CO
PO BOX 155
MIDLAND, TX 79702
Reference #: PR Jakku NSSU 25633
Item ID: PR Jakku NSSU 25633



September 24, 2025

Dear Simple Certified:

The following is in response to your request for proof of delivery on your item with the tracking number:
9414 8362 0855 1288 0943 37.

Item Details

Status:	Delivered, Individual Picked Up at Post Office
Status Date / Time:	September 24, 2025, 2:31 pm
Location:	ARCATA, CA 95521
Postal Product:	First-Class Mail®
Extra Services:	Certified Mail™ Return Receipt Electronic
Recipient Name:	JAFFA D WAHLBERG TRUSTEE

Recipient Signature

Signature of Recipient:

PO BOX 769

Address of Recipient:

ARCATA, CA 95518-0769

Note: Scanned image may reflect a different destination address due to Intended Recipient's delivery instructions on file.

Thank you for selecting the United States Postal Service® for your mailing needs. If you require additional assistance, please contact your local Post Office™ or a Postal representative at 1-800-222-1811.

Sincerely,
United States Postal Service®
475 L'Enfant Plaza SW
Washington, D.C. 20260-0004

JAFFA D WAHLBERG TRUSTEE
PO BOX 769
ARCATA, CA 95518
Reference #: PR Jakku NSSU 25633
Item ID: PR Jakku NSSU 25633



September 22, 2025



Dear Simple Certified:

The following is in response to your request for proof of delivery on your item with the tracking number:
9414 8362 0855 1288 0943 51.

Item Details

Status:	Delivered, PO Box
Status Date / Time:	September 22, 2025, 8:57 am
Location:	LUBBOCK, TX 79413
Postal Product:	First-Class Mail®
Extra Services:	Certified Mail™ Return Receipt Electronic
Recipient Name:	LWJ PARTNERSHIP

Recipient Signature

Signature of Recipient:	
Address of Recipient:	

Note: Scanned image may reflect a different destination address due to Intended Recipient's delivery instructions on file.

Thank you for selecting the United States Postal Service® for your mailing needs. If you require additional assistance, please contact your local Post Office™ or a Postal representative at 1-800-222-1811.

Sincerely,
United States Postal Service®
475 L'Enfant Plaza SW
Washington, D.C. 20260-0004

LWJ PARTNERSHIP
BOX 93355
LUBBOCK, TX 79493
Reference #: PR Jakku NSSU 25633
Item ID: PR Jakku NSSU 25633



September 22, 2025




Dear Simple Certified:

The following is in response to your request for proof of delivery on your item with the tracking number:
9414 8362 0855 1288 0943 82.

Item Details

Status: Delivered, Individual Picked Up at Postal Facility
Status Date / Time: September 22, 2025, 8:33 am
Location: MIDLAND, TX 79701
Postal Product: First-Class Mail®
Extra Services: Certified Mail™
Return Receipt Electronic
Recipient Name: MAGNUM HUNTER PRODUCTION INC

Recipient Signature

Signature of Recipient:	
	
Address of Recipient:	

Note: Scanned image may reflect a different destination address due to Intended Recipient's delivery instructions on file.

Thank you for selecting the United States Postal Service® for your mailing needs. If you require additional assistance, please contact your local Post Office™ or a Postal representative at 1-800-222-1811.

Sincerely,
United States Postal Service®
475 L'Enfant Plaza SW
Washington, D.C. 20260-0004

MAGNUM HUNTER PRODUCTION INC
6001 DEAUVILLE
Suite 300N
MIDLAND, TX 79706
Reference #: PR Jakku NSSU 25633
Item ID: PR Jakku NSSU 25633



September 22, 2025

Dear Simple Certified:

The following is in response to your request for proof of delivery on your item with the tracking number:
9414 8362 0855 1288 0943 75.

Item Details

Status:	Delivered, Front Desk/Reception/Mail Room
Status Date / Time:	September 22, 2025, 2:20 pm
Location:	HOUSTON, TX 77002
Postal Product:	First-Class Mail®
Extra Services:	Certified Mail™ Return Receipt Electronic
Recipient Name:	Maverick Permian Agent Corp

Recipient Signature

Signature of Recipient:

Address of Recipient:

Note: Scanned image may reflect a different destination address due to Intended Recipient's delivery instructions on file.

Thank you for selecting the United States Postal Service® for your mailing needs. If you require additional assistance, please contact your local Post Office™ or a Postal representative at 1-800-222-1811.

Sincerely,
United States Postal Service®
475 L'Enfant Plaza SW
Washington, D.C. 20260-0004

Maverick Permian Agent Corp
1000 Main Street Suite 12900
Houston, TX 77002
Reference #: PR Jakku NSSU 25633
Item ID: PR Jakku NSSU 25633



September 23, 2025

Dear Simple Certified:

The following is in response to your request for proof of delivery on your item with the tracking number:
9414 8362 0855 1288 0943 99.

Item Details

Status:	Delivered, Left with Individual
Status Date / Time:	September 23, 2025, 12:16 pm
Location:	SAN ANTONIO, TX 78212
Postal Product:	First-Class Mail®
Extra Services:	Certified Mail™ Return Receipt Electronic
Recipient Name:	McCombs Exploration LLC

Recipient Signature

Signature of Recipient:

Address of Recipient:

AM
J. M. McCombs
755 East Mulberry Avenue
Suite 600
San Antonio, TX 78212

Note: Scanned image may reflect a different destination address due to Intended Recipient's delivery instructions on file.

Thank you for selecting the United States Postal Service® for your mailing needs. If you require additional assistance, please contact your local Post Office™ or a Postal representative at 1-800-222-1811.

Sincerely,
United States Postal Service®
475 L'Enfant Plaza SW
Washington, D.C. 20260-0004

McCombs Exploration, LLC
755 East Mulberry Avenue
Suite 600
San Antonio, TX 78212
Reference #: PR Jakku NSSU 25633
Item ID: PR Jakku NSSU 25633



September 22, 2025



Dear Simple Certified:

The following is in response to your request for proof of delivery on your item with the tracking number:
9414 8362 0855 1288 0944 05.

Item Details

Status:	Delivered, Left with Individual
Status Date / Time:	September 22, 2025, 2:51 pm
Location:	DALLAS, TX 75240
Postal Product:	First-Class Mail®
Extra Services:	Certified Mail™ Return Receipt Electronic
Recipient Name:	MERIT ENERGY PARTNERS III LP

Recipient Signature

Signature of Recipient:	
Address of Recipient:	

Note: Scanned image may reflect a different destination address due to Intended Recipient's delivery instructions on file.

Thank you for selecting the United States Postal Service® for your mailing needs. If you require additional assistance, please contact your local Post Office™ or a Postal representative at 1-800-222-1811.

Sincerely,
United States Postal Service®
475 L'Enfant Plaza SW
Washington, D.C. 20260-0004

MERIT ENERGY PARTNERS III LP
13727 NOEL RD
Suite 500
DALLAS, TX 75240
Reference #: PR Jakku NSSU 25633
Item ID: PR Jakku NSSU 25633



September 22, 2025



Dear Simple Certified:

The following is in response to your request for proof of delivery on your item with the tracking number:
9414 8362 0855 1288 0944 12.

Item Details

Status:	Delivered, Individual Picked Up at Postal Facility
Status Date / Time:	September 22, 2025, 8:33 am
Location:	MIDLAND, TX 79701
Postal Product:	First-Class Mail®
Extra Services:	Certified Mail™ Return Receipt Electronic
Recipient Name:	Magnum Hunter Resources Inc

Recipient Signature

Signature of Recipient:	
Address of Recipient:	

Note: Scanned image may reflect a different destination address due to Intended Recipient's delivery instructions on file.

Thank you for selecting the United States Postal Service® for your mailing needs. If you require additional assistance, please contact your local Post Office™ or a Postal representative at 1-800-222-1811.

Sincerely,
United States Postal Service®
475 L'Enfant Plaza SW
Washington, D.C. 20260-0004

Magnum Hunter Resources, Inc.
6001 DEAUVILLE
Suite 300N
MIDLAND, TX 79706
Reference #: PR Jakku NSSU 25633
Item ID: PR Jakku NSSU 25633



September 23, 2025



Dear Simple Certified:

The following is in response to your request for proof of delivery on your item with the tracking number:
9414 8362 0855 1288 0944 29.

Item Details

Status:	Delivered, Individual Picked Up at Postal Facility
Status Date / Time:	September 23, 2025, 10:06 am
Location:	ROSWELL, NM 88202
Postal Product:	First-Class Mail®
Extra Services:	Certified Mail™ Return Receipt Electronic
Recipient Name:	McBride Oil Gas Corporation

Recipient Signature

Signature of Recipient:	
Address of Recipient:	

Note: Scanned image may reflect a different destination address due to Intended Recipient's delivery instructions on file.

Thank you for selecting the United States Postal Service® for your mailing needs. If you require additional assistance, please contact your local Post Office™ or a Postal representative at 1-800-222-1811.

Sincerely,
United States Postal Service®
475 L'Enfant Plaza SW
Washington, D.C. 20260-0004

McBride Oil & Gas Corporation
PO Box 1515
Roswell, NM 88202
Reference #: PR Jakku NSSU 25633
Item ID: PR Jakku NSSU 25633



September 22, 2025



Dear Simple Certified:

The following is in response to your request for proof of delivery on your item with the tracking number:
9414 8362 0855 1288 0944 43.

Item Details

Status:	Delivered, Left with Individual
Status Date / Time:	September 22, 2025, 2:51 pm
Location:	DALLAS, TX 75240
Postal Product:	First-Class Mail®
Extra Services:	Certified Mail™ Return Receipt Electronic
Recipient Name:	MERIT ENERGY PARTNERS VII LP

Recipient Signature

Signature of Recipient:	
Address of Recipient:	

Note: Scanned image may reflect a different destination address due to Intended Recipient's delivery instructions on file.

Thank you for selecting the United States Postal Service® for your mailing needs. If you require additional assistance, please contact your local Post Office™ or a Postal representative at 1-800-222-1811.

Sincerely,
United States Postal Service®
475 L'Enfant Plaza SW
Washington, D.C. 20260-0004

MERIT ENERGY PARTNERS VII LP
13727 NOEL RD
Suite 500
DALLAS, TX 75240
Reference #: PR Jakku NSSU 25633
Item ID: PR Jakku NSSU 25633



September 22, 2025

Dear Simple Certified:

The following is in response to your request for proof of delivery on your item with the tracking number:
9414 8362 0855 1288 0944 50.

Item Details

Status:	Delivered, Individual Picked Up at Post Office
Status Date / Time:	September 22, 2025, 2:20 pm
Location:	ROSWELL, NM 88201
Postal Product:	First-Class Mail®
Extra Services:	Certified Mail™ Return Receipt Electronic
Recipient Name:	MANZANO OIL CORP

Recipient Signature

Signature of Recipient:

BARBE

PO BOX 2107

Address of Recipient:

ROSWELL, NM 88202-2107

Note: Scanned image may reflect a different destination address due to Intended Recipient's delivery instructions on file.

Thank you for selecting the United States Postal Service® for your mailing needs. If you require additional assistance, please contact your local Post Office™ or a Postal representative at 1-800-222-1811.

Sincerely,
United States Postal Service®
475 L'Enfant Plaza SW
Washington, D.C. 20260-0004

MANZANO OIL CORP
PO BOX 2107
ROSWELL, NM 88202
Reference #: PR Jakku NSSU 25633
Item ID: PR Jakku NSSU 25633



September 23, 2025

Dear Simple Certified:

The following is in response to your request for proof of delivery on your item with the tracking number:
9414 8362 0855 1288 0944 67.

Item Details

Status:	Delivered, Left with Individual
Status Date / Time:	September 23, 2025, 12:16 pm
Location:	SAN ANTONIO, TX 78212
Postal Product:	First-Class Mail®
Extra Services:	Certified Mail™
	Return Receipt Electronic
Recipient Name:	MCCOMBS ENERGY LLC

Recipient Signature

Signature of Recipient:

Address of Recipient:

Note: Scanned image may reflect a different destination address due to Intended Recipient's delivery instructions on file.

Thank you for selecting the United States Postal Service® for your mailing needs. If you require additional assistance, please contact your local Post Office™ or a Postal representative at 1-800-222-1811.

Sincerely,
United States Postal Service®
475 L'Enfant Plaza SW
Washington, D.C. 20260-0004

MCCOMBS ENERGY LLC
755 East Mulberry Avenue
Suite 600
San Antonio, TX 78212
Reference #: PR Jakku NSSU 25633
Item ID: PR Jakku NSSU 25633



September 22, 2025

Dear Simple Certified:

The following is in response to your request for proof of delivery on your item with the tracking number:
9414 8362 0855 1288 0944 74.


Item Details

Status:	Delivered, Left with Individual
Status Date / Time:	September 22, 2025, 2:51 pm
Location:	DALLAS, TX 75240
Postal Product:	First-Class Mail®
Extra Services:	Certified Mail™ Return Receipt Electronic
Recipient Name:	MERIT ENERGY MANAGEMENT PARTNERS I LP

Recipient Signature

Signature of Recipient:

Address of Recipient:



Note: Scanned image may reflect a different destination address due to Intended Recipient's delivery instructions on file.

Thank you for selecting the United States Postal Service® for your mailing needs. If you require additional assistance, please contact your local Post Office™ or a Postal representative at 1-800-222-1811.

Sincerely,
United States Postal Service®
475 L'Enfant Plaza SW
Washington, D.C. 20260-0004

MERIT ENERGY MANAGEMENT PARTNERS I LP
13727 NOEL RD
Suite 500
DALLAS, TX 75240
Reference #: PR Jakku NSSU 25633
Item ID: PR Jakku NSSU 25633



September 22, 2025

Dear Simple Certified:

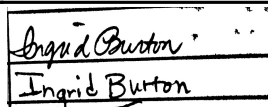
The following is in response to your request for proof of delivery on your item with the tracking number:
9414 8362 0855 1288 0944 81.

Item Details


Status:	Delivered, Left with Individual
Status Date / Time:	September 22, 2025, 9:24 am
Location:	MIDLAND, TX 79701
Postal Product:	First-Class Mail®
Extra Services:	Certified Mail™ Return Receipt Electronic
Recipient Name:	Mewbourne Oil Co

Recipient Signature

Signature of Recipient:


Ingrid Burton

Address of Recipient:


414 West Texas

Note: Scanned image may reflect a different destination address due to Intended Recipient's delivery instructions on file.

Thank you for selecting the United States Postal Service® for your mailing needs. If you require additional assistance, please contact your local Post Office™ or a Postal representative at 1-800-222-1811.

Sincerely,
United States Postal Service®
475 L'Enfant Plaza SW
Washington, D.C. 20260-0004

Mewbourne Oil Co
414 West Texas Avenue
Midland, TX 79701
Reference #: PR Jakku NSSU 25633
Item ID: PR Jakku NSSU 25633



September 23, 2025

Dear Simple Certified:

The following is in response to your request for proof of delivery on your item with the tracking number:
9414 8362 0855 1288 0945 04.

Item Details

Status:	Delivered, Left with Individual
Status Date / Time:	September 23, 2025, 12:16 pm
Location:	SAN ANTONIO, TX 78212
Postal Product:	First-Class Mail®
Extra Services:	Certified Mail™ Return Receipt Electronic
Recipient Name:	McCombs Energy Ltd

Recipient Signature

Signature of Recipient:

Address of Recipient:

Note: Scanned image may reflect a different destination address due to Intended Recipient's delivery instructions on file.

Thank you for selecting the United States Postal Service® for your mailing needs. If you require additional assistance, please contact your local Post Office™ or a Postal representative at 1-800-222-1811.

Sincerely,
United States Postal Service®
475 L'Enfant Plaza SW
Washington, D.C. 20260-0004

McCombs Energy, Ltd.
755 East Mulberry Avenue
Suite 600
San Antonio, TX 78212
Reference #: PR Jakku NSSU 25633
Item ID: PR Jakku NSSU 25633



September 23, 2025

Dear Simple Certified:

The following is in response to your request for proof of delivery on your item with the tracking number:
9414 8362 0855 1288 0945 11.

Item Details

Status:	Delivered, Left with Individual
Status Date / Time:	September 23, 2025, 2:23 pm
Location:	DALLAS, TX 75240
Postal Product:	First-Class Mail®
Extra Services:	Certified Mail™ Return Receipt Electronic
Recipient Name:	MERIT ENERGY PARTNERS

Recipient Signature

Signature of Recipient:

Address of Recipient:

Katherine McClurken
Katherine McClurken
13727 Noel Rd #1200

Note: Scanned image may reflect a different destination address due to Intended Recipient's delivery instructions on file.

Thank you for selecting the United States Postal Service® for your mailing needs. If you require additional assistance, please contact your local Post Office™ or a Postal representative at 1-800-222-1811.

Sincerely,
United States Postal Service®
475 L'Enfant Plaza SW
Washington, D.C. 20260-0004

MERIT ENERGY PARTNERS
13727 NOEL RD
Suite 500
DALLAS, TX 75240
Reference #: PR Jakku NSSU 25633
Item ID: PR Jakku NSSU 25633



September 22, 2025

Dear Simple Certified:

The following is in response to your request for proof of delivery on your item with the tracking number:
9414 8362 0855 1288 0945 28.

Item Details

Status:	Delivered, Left with Individual
Status Date / Time:	September 22, 2025, 12:49 pm
Location:	MIDLAND, TX 79707
Postal Product:	First-Class Mail®
Extra Services:	Certified Mail™ Return Receipt Electronic
Recipient Name:	MIKE MILLER

Recipient Signature

Signature of Recipient: 

Address of Recipient: 4221


Note: Scanned image may reflect a different destination address due to Intended Recipient's delivery instructions on file.

Thank you for selecting the United States Postal Service® for your mailing needs. If you require additional assistance, please contact your local Post Office™ or a Postal representative at 1-800-222-1811.

Sincerely,
United States Postal Service®
475 L'Enfant Plaza SW
Washington, D.C. 20260-0004

MIKE MILLER
4221 Baybrook Place
Midland, TX 79707
Reference #: PR Jakku NSSU 25633
Item ID: PR Jakku NSSU 25633



September 22, 2025

Dear Simple Certified:

The following is in response to your request for proof of delivery on your item with the tracking number:
9414 8362 0855 1288 0945 35.

Item Details

Status:	Delivered, Left with Individual
Status Date / Time:	September 22, 2025, 11:10 am
Location:	DALLAS, TX 75240
Postal Product:	First-Class Mail®
Extra Services:	Certified Mail™ Return Receipt Electronic
Recipient Name:	MRC DELAWARE RESOURCES LLC

Recipient Signature

Signature of Recipient:

Address of Recipient:

Note: Scanned image may reflect a different destination address due to Intended Recipient's delivery instructions on file.

Thank you for selecting the United States Postal Service® for your mailing needs. If you require additional assistance, please contact your local Post Office™ or a Postal representative at 1-800-222-1811.

Sincerely,
United States Postal Service®
475 L'Enfant Plaza SW
Washington, D.C. 20260-0004

MRC DELAWARE RESOURCES LLC
5400 LBJ FREEWAY
Suite 1500
DALLAS, TX 75240
Reference #: PR Jakku NSSU 25633
Item ID: PR Jakku NSSU 25633



September 22, 2025


Dear Simple Certified:

The following is in response to your request for proof of delivery on your item with the tracking number:
9414 8362 0855 1288 0945 42.

Item Details

Status:	Delivered, Individual Picked Up at Postal Facility
Status Date / Time:	September 22, 2025, 10:16 am
Location:	HOBBS, NM 88240
Postal Product:	First-Class Mail®
Extra Services:	Certified Mail™ Return Receipt Electronic
Recipient Name:	Penroc Oil Corporation

Recipient Signature



Note: Scanned image may reflect a different destination address due to Intended Recipient's delivery instructions on file.

Thank you for selecting the United States Postal Service® for your mailing needs. If you require additional assistance, please contact your local Post Office™ or a Postal representative at 1-800-222-1811.

Sincerely,
United States Postal Service®
475 L'Enfant Plaza SW
Washington, D.C. 20260-0004

Penroc Oil Corporation
PO Box 2769
Hobbs, NM 88241
Reference #: PR Jakku NSSU 25633
Item ID: PR Jakku NSSU 25633



September 22, 2025

Dear Simple Certified:

The following is in response to your request for proof of delivery on your item with the tracking number:
9414 8362 0855 1288 0945 73.

Item Details

Status:	Delivered, Left with Individual
Status Date / Time:	September 22, 2025, 11:10 am
Location:	DALLAS, TX 75240
Postal Product:	First-Class Mail®
Extra Services:	Certified Mail™ Return Receipt Electronic
Recipient Name:	MRC EXPLORERS RESOURCES LLC

Recipient Signature

Signature of Recipient:

Address of Recipient:

Note: Scanned image may reflect a different destination address due to Intended Recipient's delivery instructions on file.

Thank you for selecting the United States Postal Service® for your mailing needs. If you require additional assistance, please contact your local Post Office™ or a Postal representative at 1-800-222-1811.

Sincerely,
United States Postal Service®
475 L'Enfant Plaza SW
Washington, D.C. 20260-0004

MRC EXPLORERS RESOURCES LLC
5400 LBJ FREEWAY
Suite 1500
DALLAS, TX 75240
Reference #: PR Jakku NSSU 25633
Item ID: PR Jakku NSSU 25633



September 22, 2025



Dear Simple Certified:

The following is in response to your request for proof of delivery on your item with the tracking number:
9414 8362 0855 1288 0945 97.

Item Details

Status:	Delivered, Individual Picked Up at Postal Facility
Status Date / Time:	September 22, 2025, 10:46 am
Location:	LOCO HILLS, NM 88255
Postal Product:	First-Class Mail®
Extra Services:	Certified Mail™ Return Receipt Electronic
Recipient Name:	Ray Westall Operating Inc

Recipient Signature

Signature of Recipient:	
Address of Recipient:	

Note: Scanned image may reflect a different destination address due to Intended Recipient's delivery instructions on file.

Thank you for selecting the United States Postal Service® for your mailing needs. If you require additional assistance, please contact your local Post Office™ or a Postal representative at 1-800-222-1811.

Sincerely,
United States Postal Service®
475 L'Enfant Plaza SW
Washington, D.C. 20260-0004

Ray Westall Operating, Inc.
P.O. Box 68
Loco Hills, NM 88255
Reference #: PR Jakku NSSU 25633
Item ID: PR Jakku NSSU 25633



September 22, 2025

Dear Simple Certified:

The following is in response to your request for proof of delivery on your item with the tracking number:
9414 8362 0855 1288 0946 27.

Item Details

Status:	Delivered, Individual Picked Up at Post Office
Status Date / Time:	September 22, 2025, 11:44 am
Location:	COVINGTON, LA 70433
Postal Product:	First-Class Mail®
Extra Services:	Certified Mail™ Return Receipt Electronic
Recipient Name:	Red River Energy Partners II LLC

Recipient Signature

Signature of Recipient:

Address of Recipient:

Note: Scanned image may reflect a different destination address due to Intended Recipient's delivery instructions on file.

Thank you for selecting the United States Postal Service® for your mailing needs. If you require additional assistance, please contact your local Post Office™ or a Postal representative at 1-800-222-1811.

Sincerely,
United States Postal Service®
475 L'Enfant Plaza SW
Washington, D.C. 20260-0004

Red River Energy Partners II, LLC
PO Box 1149
Covington, LA 70434
Reference #: PR Jakku NSSU 25633
Item ID: PR Jakku NSSU 25633



September 22, 2025

Dear Simple Certified:

The following is in response to your request for proof of delivery on your item with the tracking number:
9414 8362 0855 1288 0946 34.

Item Details

Status:	Delivered, Left with Individual
Status Date / Time:	September 22, 2025, 1:42 pm
Location:	FORT WORTH, TX 76114
Postal Product:	First-Class Mail®
Extra Services:	Certified Mail™ Return Receipt Electronic
Recipient Name:	Roadrunner Energy Partners LLC

Recipient Signature

Signature of Recipient:

Address of Recipient:

6600 HAWKS CREEK AVE,
WESTWORTH VILLAGE, TX
76114

Note: Scanned image may reflect a different destination address due to Intended Recipient's delivery instructions on file.

Thank you for selecting the United States Postal Service® for your mailing needs. If you require additional assistance, please contact your local Post Office™ or a Postal representative at 1-800-222-1811.

Sincerely,
United States Postal Service®
475 L'Enfant Plaza SW
Washington, D.C. 20260-0004

Roadrunner Energy Partners, LLC
6600 Hawks Creek Ave
Fort Worth, TX 76114
Reference #: PR Jakku NSSU 25633
Item ID: PR Jakku NSSU 25633



September 22, 2025

Dear Simple Certified:

The following is in response to your request for proof of delivery on your item with the tracking number:
9414 8362 0855 1288 0946 41.

Item Details

Status:	Delivered, Left with Individual
Status Date / Time:	September 22, 2025, 7:45 am
Location:	MIDLAND, TX 79705
Postal Product:	First-Class Mail®
Extra Services:	Certified Mail™ Return Receipt Electronic
Recipient Name:	PIONEER NATURAL RESOURCES INC

Recipient Signature

Signature of Recipient:

Address of Recipient:

Note: Scanned image may reflect a different destination address due to Intended Recipient's delivery instructions on file.

Thank you for selecting the United States Postal Service® for your mailing needs. If you require additional assistance, please contact your local Post Office™ or a Postal representative at 1-800-222-1811.

Sincerely,
United States Postal Service®
475 L'Enfant Plaza SW
Washington, D.C. 20260-0004

PIONEER NATURAL RESOURCES INC
3617 N BIG SPRING ST
MIDLAND, TX 79705
Reference #: PR Jakku NSSU 25633
Item ID: PR Jakku NSSU 25633



September 22, 2025

Dear Simple Certified:

The following is in response to your request for proof of delivery on your item with the tracking number:
9414 8362 0855 1288 0946 65.

Item Details

Status:	Delivered, Individual Picked Up at Post Office
Status Date / Time:	September 22, 2025, 11:44 am
Location:	COVINGTON, LA 70433
Postal Product:	First-Class Mail®
Extra Services:	Certified Mail™ Return Receipt Electronic
Recipient Name:	Red River Energy Partners LLC

Recipient Signature

Signature of Recipient:

Address of Recipient:

Note: Scanned image may reflect a different destination address due to Intended Recipient's delivery instructions on file.

Thank you for selecting the United States Postal Service® for your mailing needs. If you require additional assistance, please contact your local Post Office™ or a Postal representative at 1-800-222-1811.

Sincerely,
United States Postal Service®
475 L'Enfant Plaza SW
Washington, D.C. 20260-0004

Red River Energy Partners, LLC
PO Box 1149
Covington, LA 70434
Reference #: PR Jakku NSSU 25633
Item ID: PR Jakku NSSU 25633



September 22, 2025

Dear Simple Certified:

The following is in response to your request for proof of delivery on your item with the tracking number:
9414 8362 0855 1288 0946 72.

Item Details

Status:	Delivered, Left with Individual
Status Date / Time:	September 22, 2025, 10:42 am
Location:	MIDLAND, TX 79707
Postal Product:	First-Class Mail®
Extra Services:	Certified Mail™ Return Receipt Electronic
Recipient Name:	ROGER T HOLLY L ELLIOTT FAMILY LP

Recipient Signature

Signature of Recipient:

Address of Recipient:

Note: Scanned image may reflect a different destination address due to Intended Recipient's delivery instructions on file.

Thank you for selecting the United States Postal Service® for your mailing needs. If you require additional assistance, please contact your local Post Office™ or a Postal representative at 1-800-222-1811.

Sincerely,
United States Postal Service®
475 L'Enfant Plaza SW
Washington, D.C. 20260-0004

ROGER T & HOLLY L ELLIOTT FAMILY LP
3313 Ebbets
Midland, TX 79707
Reference #: PR Jakku NSSU 25633
Item ID: PR Jakku NSSU 25633



September 22, 2025


Dear Simple Certified:

The following is in response to your request for proof of delivery on your item with the tracking number:
9414 8362 0855 1288 0946 96.

Item Details

Status: Delivered, Individual Picked Up at Post Office
Status Date / Time: September 22, 2025, 7:53 am
Location: SANTA FE, NM 87501
Postal Product: First-Class Mail®
Extra Services: Certified Mail™
Return Receipt Electronic
Recipient Name: New Mexico State Land Office

Recipient Signature

Signature of Recipient:	<small>Signature</small> X 
	<small>Printed Name</small> Marvin A. Basala
Address of Recipient:	<small>Delivery Address</small> 1148

Note: Scanned image may reflect a different destination address due to Intended Recipient's delivery instructions on file.

Thank you for selecting the United States Postal Service® for your mailing needs. If you require additional assistance, please contact your local Post Office™ or a Postal representative at 1-800-222-1811.

Sincerely,
United States Postal Service®
475 L'Enfant Plaza SW
Washington, D.C. 20260-0004

New Mexico State Land Office
P.O. Box 1148
Santa Fe, NM 87504
Reference #: PR Jakku NSSU 25633
Item ID: PR Jakku NSSU 25633



September 22, 2025

Dear Simple Certified:

The following is in response to your request for proof of delivery on your item with the tracking number:
9414 8362 0855 1288 0947 33.

Item Details

Status:	Delivered, Front Desk/Reception/Mail Room
Status Date / Time:	September 22, 2025, 1:14 pm
Location:	TULSA, OK 74119
Postal Product:	First-Class Mail®
Extra Services:	Certified Mail™ Return Receipt Electronic
Recipient Name:	NEXGEN CAPITAL RESOURCES LLC

Recipient Signature

Signature of Recipient:

Address of Recipient:

1437 S
Boulder

Note: Scanned image may reflect a different destination address due to Intended Recipient's delivery instructions on file.

Thank you for selecting the United States Postal Service® for your mailing needs. If you require additional assistance, please contact your local Post Office™ or a Postal representative at 1-800-222-1811.

Sincerely,
United States Postal Service®
475 L'Enfant Plaza SW
Washington, D.C. 20260-0004

NEXGEN CAPITAL RESOURCES LLC
15 E 5TH ST STE 3200
Suite 3200
TULSA, OK 74103
Reference #: PR Jakku NSSU 25633
Item ID: PR Jakku NSSU 25633



September 23, 2025

Dear Simple Certified:

The following is in response to your request for proof of delivery on your item with the tracking number:
9414 8362 0855 1288 0947 57.

Item Details

Status:	Delivered, Individual Picked Up at Post Office
Status Date / Time:	September 23, 2025, 10:23 am
Location:	ROSWELL, NM 88201
Postal Product:	First-Class Mail®
Extra Services:	Certified Mail™ Return Receipt Electronic
Recipient Name:	PROSPECTOR LLC

Recipient Signature

Signature of Recipient:

PO BOX 429

Address of Recipient:

ROSWELL, NM 88202-0429

Note: Scanned image may reflect a different destination address due to Intended Recipient's delivery instructions on file.

Thank you for selecting the United States Postal Service® for your mailing needs. If you require additional assistance, please contact your local Post Office™ or a Postal representative at 1-800-222-1811.

Sincerely,
United States Postal Service®
475 L'Enfant Plaza SW
Washington, D.C. 20260-0004

PROSPECTOR LLC
PO BOX 429
ROSWELL, NM 88202
Reference #: PR Jakku NSSU 25633
Item ID: PR Jakku NSSU 25633



September 22, 2025

Dear Simple Certified:

The following is in response to your request for proof of delivery on your item with the tracking number:
9414 8362 0855 1288 0947 71.

Item Details

Status:	Delivered, Front Desk/Reception/Mail Room
Status Date / Time:	September 22, 2025, 10:45 am
Location:	HOPKINS, MN 55343
Postal Product:	First-Class Mail®
Extra Services:	Certified Mail™ Return Receipt Electronic
Recipient Name:	NORTHERN OIL AND GAS INC

Recipient Signature

Signature of Recipient:

Address of Recipient:

Note: Scanned image may reflect a different destination address due to Intended Recipient's delivery instructions on file.

Thank you for selecting the United States Postal Service® for your mailing needs. If you require additional assistance, please contact your local Post Office™ or a Postal representative at 1-800-222-1811.

Sincerely,
United States Postal Service®
475 L'Enfant Plaza SW
Washington, D.C. 20260-0004

NORTHERN OIL AND GAS INC
4350 BAKER RD ST
Suite 400
MINNETONKA, MN 55343
Reference #: PR Jakku NSSU 25633
Item ID: PR Jakku NSSU 25633



September 22, 2025

Dear Simple Certified:

The following is in response to your request for proof of delivery on your item with the tracking number:
9414 8362 0855 1288 0948 18.



Item Details

Status:	Delivered, Left with Individual
Status Date / Time:	September 22, 2025, 1:15 pm
Location:	SHREVEPORT, LA 71101
Postal Product:	First-Class Mail®
Extra Services:	Certified Mail™ Return Receipt Electronic
Recipient Name:	S P CO

Recipient Signature

Signature of Recipient:

Address of Recipient:



330
MARSHALL

Note: Scanned image may reflect a different destination address due to Intended Recipient's delivery instructions on file.

Thank you for selecting the United States Postal Service® for your mailing needs. If you require additional assistance, please contact your local Post Office™ or a Postal representative at 1-800-222-1811.

Sincerely,
United States Postal Service®
475 L'Enfant Plaza SW
Washington, D.C. 20260-0004

S & P CO
330 MARSHALL ST
Suite 300
SHREVEPORT, LA 71101
Reference #: PR Jakku NSSU 25633
Item ID: PR Jakku NSSU 25633



September 23, 2025

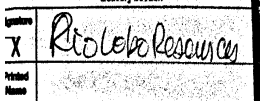

Dear Simple Certified:

The following is in response to your request for proof of delivery on your item with the tracking number:
9414 8362 0855 1288 0948 25.

Item Details

Status:	Delivered, Individual Picked Up at Post Office
Status Date / Time:	September 23, 2025, 4:59 pm
Location:	MIDLAND, TX 79705
Postal Product:	First-Class Mail®
Extra Services:	Certified Mail™ Return Receipt Electronic
Recipient Name:	RIO LOBO RESOURCES

Recipient Signature

Signature of Recipient:	
Address of Recipient:	

Note: Scanned image may reflect a different destination address due to Intended Recipient's delivery instructions on file.

Thank you for selecting the United States Postal Service® for your mailing needs. If you require additional assistance, please contact your local Post Office™ or a Postal representative at 1-800-222-1811.

Sincerely,
United States Postal Service®
475 L'Enfant Plaza SW
Washington, D.C. 20260-0004

RIO LOBO RESOURCES
2006 NORTH H
MIDLAND, TX 79705
Reference #: PR Jakku NSSU 25633
Item ID: PR Jakku NSSU 25633



October 1, 2025

Dear Simple Certified:

The following is in response to your request for proof of delivery on your item with the tracking number:
9414 8362 0855 1288 0948 56.

Item Details

Status:	Delivered, Left with Individual
Status Date / Time:	October 1, 2025, 3:11 pm
Location:	SANTA FE, NM 87501
Postal Product:	First-Class Mail®
Extra Services:	Certified Mail™ Return Receipt Electronic
Recipient Name:	SANDRIDGE EXPLORATION PRODUCTION LLC

Recipient Signature

Signature of Recipient:

Address of Recipient:

Note: Scanned image may reflect a different destination address due to Intended Recipient's delivery instructions on file.

Thank you for selecting the United States Postal Service® for your mailing needs. If you require additional assistance, please contact your local Post Office™ or a Postal representative at 1-800-222-1811.

Sincerely,
United States Postal Service®
475 L'Enfant Plaza SW
Washington, D.C. 20260-0004

SANDRIDGE EXPLORATION & PRODUCTION LLC
123 ROBERT S KERR AVE
OKLAHOMA CITY, OK 73102
Reference #: PR Jakku NSSU 25633
Item ID: PR Jakku NSSU 25633



September 23, 2025

Dear Simple Certified:

The following is in response to your request for proof of delivery on your item with the tracking number:
9414 8362 0855 1288 0948 63.

Item Details

Status:	Delivered, Individual Picked Up at Post Office
Status Date / Time:	September 23, 2025, 3:57 pm
Location:	ROSWELL, NM 88201
Postal Product:	First-Class Mail®
Extra Services:	Certified Mail™ Return Receipt Electronic
Recipient Name:	TJ 4K PARTNERSHIP

Recipient Signature

Signature of Recipient:

2900 AVENIDA DE AMIGOS
ROSWELL, NM 88201-9707

Address of Recipient:

Note: Scanned image may reflect a different destination address due to Intended Recipient's delivery instructions on file.

Thank you for selecting the United States Postal Service® for your mailing needs. If you require additional assistance, please contact your local Post Office™ or a Postal representative at 1-800-222-1811.

Sincerely,
United States Postal Service®
475 L'Enfant Plaza SW
Washington, D.C. 20260-0004

TJ & 4K PARTNERSHIP
2904 AVENIDA DE AMIGOS
ROSWELL, NM 88201
Reference #: PR Jakku NSSU 25633
Item ID: PR Jakku NSSU 25633



September 29, 2025

Dear Simple Certified:

The following is in response to your request for proof of delivery on your item with the tracking number:
9414 8362 0855 1288 0948 70.

Item Details

Status:	Delivered, To Original Sender
Status Date / Time:	September 29, 2025, 10:41 am
Location:	LOCO HILLS, NM 88255
Postal Product:	First-Class Mail®
Extra Services:	Certified Mail™ Return Receipt Electronic
Recipient Name:	WESTALL FAMILY OIL PROP LLC

Recipient Signature

Signature of Recipient:	<table><tbody><tr><td>Signature</td><td>X</td></tr><tr><td>Printed Name</td><td>Skylar Valencia</td></tr></tbody></table>	Signature	X	Printed Name	Skylar Valencia
Signature	X				
Printed Name	Skylar Valencia				
Address of Recipient:	<table><tbody><tr><td>Delivery Address</td><td>Box 4 Loco Hills NM 88255</td></tr></tbody></table>	Delivery Address	Box 4 Loco Hills NM 88255		
Delivery Address	Box 4 Loco Hills NM 88255				

Note: Scanned image may reflect a different destination address due to Intended Recipient's delivery instructions on file.

Thank you for selecting the United States Postal Service® for your mailing needs. If you require additional assistance, please contact your local Post Office™ or a Postal representative at 1-800-222-1811.

Sincerely,
United States Postal Service®
475 L'Enfant Plaza SW
Washington, D.C. 20260-0004

WESTALL FAMILY OIL PROP LLC
PO BOX 1554
HOPE, NM 88255
Reference #: PR Jakku NSSU 25633
Item ID: PR Jakku NSSU 25633



October 1, 2025

Dear Simple Certified:

The following is in response to your request for proof of delivery on your item with the tracking number:
9414 8362 0855 1288 0949 00.

Item Details

Status:	Delivered, To Original Sender
Status Date / Time:	October 1, 2025, 3:12 pm
Location:	SANTA FE, NM 87501
Postal Product:	First-Class Mail®
Extra Services:	Certified Mail™ Return Receipt Electronic
Recipient Name:	SKLARCO LLC

Recipient Signature

Signature of Recipient:

Address of Recipient:

Note: Scanned image may reflect a different destination address due to Intended Recipient's delivery instructions on file.

Thank you for selecting the United States Postal Service® for your mailing needs. If you require additional assistance, please contact your local Post Office™ or a Postal representative at 1-800-222-1811.

Sincerely,
United States Postal Service®
475 L'Enfant Plaza SW
Washington, D.C. 20260-0004

SKLARCO LLC
PO BOX 1753
SHREVEPORT, LA 71166
Reference #: PR Jakku NSSU 25633
Item ID: PR Jakku NSSU 25633



September 22, 2025

Dear Simple Certified:

The following is in response to your request for proof of delivery on your item with the tracking number:
9414 8362 0855 1288 0948 94.

Item Details

Status:	Delivered, Left with Individual
Status Date / Time:	September 22, 2025, 12:22 pm
Location:	FORT WORTH, TX 76107
Postal Product:	First-Class Mail®
Extra Services:	Certified Mail™ Return Receipt Electronic
Recipient Name:	TOM P STEPHENS TRUST

Recipient Signature

Signature of Recipient:	lw 733119 lw 733119
Address of Recipient:	3707 Camp Bowie Suite 220

Note: Scanned image may reflect a different destination address due to Intended Recipient's delivery instructions on file.

Thank you for selecting the United States Postal Service® for your mailing needs. If you require additional assistance, please contact your local Post Office™ or a Postal representative at 1-800-222-1811.

Sincerely,
United States Postal Service®
475 L'Enfant Plaza SW
Washington, D.C. 20260-0004

TOM P STEPHENS TRUST
3707 CAMP BOWIE BLVD
Suite 220
FORT WORTH, TX 76107
Reference #: PR Jakku NSSU 25633
Item ID: PR Jakku NSSU 25633



September 22, 2025



Dear Simple Certified:

The following is in response to your request for proof of delivery on your item with the tracking number:
9414 8362 0855 1288 0949 17.

Item Details

Status:	Delivered, Individual Picked Up at Postal Facility
Status Date / Time:	September 22, 2025, 10:46 am
Location:	LOCO HILLS, NM 88255
Postal Product:	First-Class Mail®
Extra Services:	Certified Mail™ Return Receipt Electronic
Recipient Name:	WESTALL OIL GAS CO LLC

Recipient Signature

Signature of Recipient:	
Address of Recipient:	

Note: Scanned image may reflect a different destination address due to Intended Recipient's delivery instructions on file.

Thank you for selecting the United States Postal Service® for your mailing needs. If you require additional assistance, please contact your local Post Office™ or a Postal representative at 1-800-222-1811.

Sincerely,
United States Postal Service®
475 L'Enfant Plaza SW
Washington, D.C. 20260-0004

WESTALL OIL & GAS CO LLC
PO BOX 4
LOCO HILLS, NM 88255
Reference #: PR Jakku NSSU 25633
Item ID: PR Jakku NSSU 25633



September 23, 2025

Dear Simple Certified:

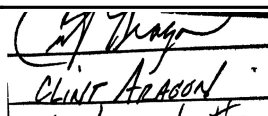
The following is in response to your request for proof of delivery on your item with the tracking number:
9414 8362 0855 1288 0949 24.

Item Details

Status:	Delivered, Left with Individual
Status Date / Time:	September 23, 2025, 1:17 pm
Location:	DENVER, CO 80203
Postal Product:	First-Class Mail®
Extra Services:	Certified Mail™ Return Receipt Electronic
Recipient Name:	SM ENERGY CO

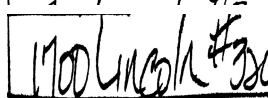
Recipient Signature

Signature of Recipient:



CLINT ARAGON

Address of Recipient:



1700 LINCOLN ST

Note: Scanned image may reflect a different destination address due to Intended Recipient's delivery instructions on file.

Thank you for selecting the United States Postal Service® for your mailing needs. If you require additional assistance, please contact your local Post Office™ or a Postal representative at 1-800-222-1811.

Sincerely,
United States Postal Service®
475 L'Enfant Plaza SW
Washington, D.C. 20260-0004

SM ENERGY CO
1700 LINCOLN STREET
Suite 3200
DENVER, CO 80203
Reference #: PR Jakku NSSU 25633
Item ID: PR Jakku NSSU 25633



September 25, 2025

Dear Simple Certified:

The following is in response to your request for proof of delivery on your item with the tracking number:
9414 8362 0855 1288 0949 48.


Item Details

Status:	Delivered, Individual Picked Up at Postal Facility
Status Date / Time:	September 25, 2025, 10:37 am
Location:	SOUTH WEST CITY, MO 64863
Postal Product:	First-Class Mail®
Extra Services:	Certified Mail™ Return Receipt Electronic
Recipient Name:	TOM R CONE TRUSTEE

Recipient Signature

Signature of Recipient:

Address of Recipient:



Note: Scanned image may reflect a different destination address due to Intended Recipient's delivery instructions on file.

Thank you for selecting the United States Postal Service® for your mailing needs. If you require additional assistance, please contact your local Post Office™ or a Postal representative at 1-800-222-1811.

Sincerely,
United States Postal Service®
475 L'Enfant Plaza SW
Washington, D.C. 20260-0004

TOM R CONE TRUSTEE
PO BOX 400
SOUTHWEST CITY, MO 64863
Reference #: PR Jakku NSSU 25633
Item ID: PR Jakku NSSU 25633



September 22, 2025

Dear Simple Certified:

The following is in response to your request for proof of delivery on your item with the tracking number:
9414 8362 0855 1288 0949 62.


Item Details

Status:	Delivered, Individual Picked Up at Post Office
Status Date / Time:	September 22, 2025, 12:11 pm
Location:	OKLAHOMA CITY, OK 73102
Postal Product:	First-Class Mail®
Extra Services:	Certified Mail™ Return Receipt Electronic
Recipient Name:	WPX ENERGY PERMIAN LLC

Recipient Signature

Signature of Recipient:

Address of Recipient:



Note: Scanned image may reflect a different destination address due to Intended Recipient's delivery instructions on file.

Thank you for selecting the United States Postal Service® for your mailing needs. If you require additional assistance, please contact your local Post Office™ or a Postal representative at 1-800-222-1811.

Sincerely,
United States Postal Service®
475 L'Enfant Plaza SW
Washington, D.C. 20260-0004

WPX ENERGY PERMIAN LLC
333 W SHERIDAN AVENUE
OKLAHOMA CITY, OK 73102
Reference #: PR Jakku NSSU 25633
Item ID: PR Jakku NSSU 25633



September 22, 2025



Dear Simple Certified:

The following is in response to your request for proof of delivery on your item with the tracking number:
9414 8362 0855 1288 0949 86.

Item Details

Status:	Delivered, Left with Individual
Status Date / Time:	September 22, 2025, 10:29 am
Location:	MIDLAND, TX 79705
Postal Product:	First-Class Mail®
Extra Services:	Certified Mail™ Return Receipt Electronic
Recipient Name:	Steve G Sell

Recipient Signature

Signature of Recipient:	
Address of Recipient:	

Note: Scanned image may reflect a different destination address due to Intended Recipient's delivery instructions on file.

Thank you for selecting the United States Postal Service® for your mailing needs. If you require additional assistance, please contact your local Post Office™ or a Postal representative at 1-800-222-1811.

Sincerely,
United States Postal Service®
475 L'Enfant Plaza SW
Washington, D.C. 20260-0004

Steve G. Sell
24 Smith Rd
Suite 100
Midland, TX 79705
Reference #: PR Jakku NSSU 25633
Item ID: PR Jakku NSSU 25633



October 1, 2025

Dear Simple Certified:

The following is in response to your request for proof of delivery on your item with the tracking number:
9414 8362 0855 1288 0950 06.

Item Details

Status:	Delivered, To Original Sender
Status Date / Time:	October 1, 2025, 3:11 pm
Location:	SANTA FE, NM 87501
Postal Product:	First-Class Mail®
Extra Services:	Certified Mail™ Return Receipt Electronic
Recipient Name:	TRITEX ENERGY A LP

Recipient Signature

Signature of Recipient:

Address of Recipient:

Note: Scanned image may reflect a different destination address due to Intended Recipient's delivery instructions on file.

Thank you for selecting the United States Postal Service® for your mailing needs. If you require additional assistance, please contact your local Post Office™ or a Postal representative at 1-800-222-1811.

Sincerely,
United States Postal Service®
475 L'Enfant Plaza SW
Washington, D.C. 20260-0004

TRITEX ENERGY A LP
15455 DALLAS PKWY
Suite 600
ADDISON, TX 75001
Reference #: PR Jakku NSSU 25633
Item ID: PR Jakku NSSU 25633



September 22, 2025

Dear Simple Certified:

The following is in response to your request for proof of delivery on your item with the tracking number:
9414 8362 0855 1288 0949 93.

Item Details

Status:	Delivered, Individual Picked Up at Post Office
Status Date / Time:	September 22, 2025, 10:23 am
Location:	ROSWELL, NM 88201
Postal Product:	First-Class Mail®
Extra Services:	Certified Mail™ Return Receipt Electronic
Recipient Name:	Yates Energy Corp

Recipient Signature

Signature of Recipient:

PO BOX 2323

Address of Recipient:

ROSWELL, NM 88202-2323

Note: Scanned image may reflect a different destination address due to Intended Recipient's delivery instructions on file.

Thank you for selecting the United States Postal Service® for your mailing needs. If you require additional assistance, please contact your local Post Office™ or a Postal representative at 1-800-222-1811.

Sincerely,
United States Postal Service®
475 L'Enfant Plaza SW
Washington, D.C. 20260-0004

Yates Energy Corp
PO BOX 2323
Roswell, NM 88202
Reference #: PR Jakku NSSU 25633
Item ID: PR Jakku NSSU 25633



September 22, 2025

Dear Simple Certified:

The following is in response to your request for proof of delivery on your item with the tracking number:
9414 8362 0855 1288 0950 37.

Item Details

Status:	Delivered, Left with Individual
Status Date / Time:	September 22, 2025, 2:42 pm
Location:	HOUSTON, TX 77042
Postal Product:	First-Class Mail®
Extra Services:	Certified Mail™ Return Receipt Electronic
Recipient Name:	ZPZ Delaware I LLC

Recipient Signature

Signature of Recipient:

Address of Recipient:

Note: Scanned image may reflect a different destination address due to Intended Recipient's delivery instructions on file.

Thank you for selecting the United States Postal Service® for your mailing needs. If you require additional assistance, please contact your local Post Office™ or a Postal representative at 1-800-222-1811.

Sincerely,
United States Postal Service®
475 L'Enfant Plaza SW
Washington, D.C. 20260-0004

ZPZ Delaware I LLC
2000 W Sam Houston Pkwy S
Suite 200
Houston, TX 77042
Reference #: PR Jakku NSSU 25633
Item ID: PR Jakku NSSU 25633



September 23, 2025

Dear Simple Certified:


The following is in response to your request for proof of delivery on your item with the tracking number:
9414 8362 0855 1288 0950 68.

Item Details

Status:	Delivered, Individual Picked Up at Post Office
Status Date / Time:	September 23, 2025, 10:11 am
Location:	ROSWELL, NM 88201
Postal Product:	First-Class Mail®
Extra Services:	Certified Mail™ Return Receipt Electronic
Recipient Name:	VALKO LLC

Recipient Signature

Signature of Recipient:



PO BOX 1090

Address of Recipient:

ROSWELL, NM 88202-1090

Note: Scanned image may reflect a different destination address due to Intended Recipient's delivery instructions on file.

Thank you for selecting the United States Postal Service® for your mailing needs. If you require additional assistance, please contact your local Post Office™ or a Postal representative at 1-800-222-1811.

Sincerely,
United States Postal Service®
475 L'Enfant Plaza SW
Washington, D.C. 20260-0004

VALKO LLC
PO BOX 1090
ROSWELL, NM 88202
Reference #: PR Jakku NSSU 25633
Item ID: PR Jakku NSSU 25633

Affidavit of Publication**Copy of Publication:**No. 64270

State of New Mexico

Publisher

County of Eddy:

Adrian Hedden

being duly sworn, says that he is the

Publisher

of the Carlsbad Current Argus, a weekly newspaper of
 general circulation, published in English at Carlsbad,
 said county and state, and that the hereto attached

Legal Ad

was published in a regular and entire issue of the said
 Carlsbad Current Argus, a weekly newspaper duly qualified
 for that purpose within the meaning of Chapter 167 of
 the 1937 Session Laws of the state of New Mexico for

1 Consecutive weeks/day on the same

day as follows:

First Publication September 20, 2025

Second Publication _____

Third Publication _____

Fourth Publication _____

Fifth Publication _____

Sixth Publication _____


Seventh Publication _____

Eighth Publication _____

Subscribed and sworn before me this

22nd day of September 2025

LATISHA ROMINE
 Notary Public, State of New Mexico
 Commission No. 1076338
 My Commission Expires
 05-12-2027



Latisha Romine

Notary Public, Eddy County, New Mexico

Permian Resources Operating, LLC
Case No. 25633
Exhibit C-4

This is to notify all interested parties, including: McCombs Energy, LLC; COG Operating LLC; Red River Energy Partners, LLC; Bureau of Land Management; New Mexico State Land Office; Concho Oil & Gas LLC; KLM Petroleum Corp.; Dillard, Fisher & Heasley Partnership; Hollyhock Corp., G.P.; Mike Miller; Terry Miller; Jim Woodard; Sharon Woodard; ZPZ Delaware I LLC; Arloma CO, LLC; Red River Energy Partners II, LLC; Roadrunner Energy Partners, LLC; Devon Energy Co LP; Trigg Oil & Gas LP; McBride Oil & Gas Corporation; Steve G. Sell; John D. Pool; Chevron USA Inc.; Cannon Exploration Co; James Woodard; KLM Petroleum Corporation; Roger T & Holly L Elliott Family LP; Penroc Oil Corporation; 3MG Corporation; Abraxas Petroleum Corp; Aston Family; Alpha Energy Partners LLC; Anderson Oil LTD; Apache Corporation; Arloma Corporation; Auvenshine Childrens Trust; Babe Development Co Inc; BP America Production Co; BEXP II Alpha, LLC; BEXP II Omega, LLC; Brazos Ltd Partnership; BXP Partners V LP; Cannon Exploration Co; Chesapeake Exploration LLC; CFM Oil, LLC; CHI Energy Inc; Chi Operating Inc.; Cimarex Energy Company of Colorado; Clifford Cone Family Trust; Clifton Thomas Oil; Concho Oil & Gas LLC; Cone Douglas L Trust; Cone Kathleen Descendants Trust; Cone Kenneth G Trust; CWM 2000-B II, Ltd.; CWM 2000-B, Ltd.; Diamond Head Properties; DRM Properties Inc.; E&R Inc; E Knowles Trust; EAKO LLC; ELK Oil Co; EOG Resources Inc.; El Paso Natural Gas Company; Elizabeth White Trust; EXBY LTD; EXCO Resources Inc; Explorers Petroleum Corp; Featherstone Dev Corp; Featherstone Farms; Flag Redfern Oil Co; Free Ride Inc; Gladiator Resources, LLC; Great Western Drilling Co; Western Oil Producer Inc; H&S Oil; Hanson Operating Co; Hanson-McBride Petroleum Co LLC; Heyco Energy Group; Hicks Living Trust; Hollyhock Corp GP; Jaffa D Wahlberg Trustee; Jalapeno Corporation; James H Yates Inc; Yates Energy Corp; Jessica Ann Seligman; JJK Holdings LLC; John Redfern JR Estate; Kenneth Gavin Seligman; KLM Petroleum Corporation; Lario Oil & Gas Co; K&M Resources LLC; LWJ Partnership; Magnum Hunter Production Inc; Manzano Oil Corp; Marbob Energy Corp; RWS; S & P Co; Sandridge Exploration & Production; Siete Oil & Gas Corp; Rubicon Oil & Gas I LP; Maverick Permian Agent Corp; McCombs Energy LTD; McCombs Energy, Ltd.; McCombs Exploration, LLC; Melrose Energy, LLC; Merit Energy Management Partners I LP; Merit Energy Partners; Merit Energy Partners III LP; Merit Energy Partners VII LP; Mewbourne Development Corporation; Mewbourne Oil Company; Murchison Oil & Gas LLC; Mike Miller; MRC Delaware Resources LLC; MRC Explorers Resources LLC; Nearburg Exploration Co LLC; New Mexico State Land Office; Nexgen Capital Resources LLC; Northern Oil & Gas Inc; Osprey Oil & Gas LLC a New Mexico LLC; PBEX LLC; Penwell Energy Inc; Pioneer Natural Resources Inc; Pitch Energy Corp; Pocohontas Oil Co Inc; Prospector LLC; R S & M Lanell Sweet Trust; R&H Elliott Family Limited Partnership; Raptor Resources Inc; Ray Westall Operating, Inc.; REDFERN Oil Co; Reynolds Family Trust; Rio Lobo Resources; Riverhill Energy Co; S & P Co; Santo Legado, LLC; SDX Resources Inc; Sharbo Energy, LLC; Richard D Hughes Trust; RKC Inc; SKLARCO LLC; Spell Inc; Steve Sell; Steve W Horn & Assoc Inc; T R Parker Estate; T R Parker Trust; Tritex Energy A LP; Terry Miller; TJ & 4K Partnership; Tom P Stephens Trust; Tom R Cone Trustee; United Resources LP; Trigg Oil & Gas Limited Partnership; TXLA Oil and Gas, LLC; VALKO LLC; Vladin, LLC; SM Energy Co; Spell Inc; Steve G. Sell; Westall Family Oil Prop LLC; Westall Oil & Gas LLC; WPX Energy Permian LLC; Coterra Energy Operating Co; Hopper-Barnett Inc.; James Huck, LLC; and their successors and assigns; that the New Mexico Oil Conservation Division will conduct a hearing on the application submitted by Permian Resources Operating, LLC (Case No. 25501). The hearing will be conducted on October 9, 2025, in a hybrid fashion, both virtually and in person at the Energy, Minerals, Natural Resources Department, 1st Floor, Santa Fe, NM 87505. To participate virtually, see the instructions posted on the OCD website: <https://www.emnrd.nm.gov/ocd/hearing-info/>. In Case No. 25633, Applicant seeks an order pooling all uncommitted interests in the Third Bone Spring interval of the Bone Spring formation underlying a 1,600-acre, more or less, non-standard, overlapping horizontal spacing unit comprised of the E/2 of Section 34 and all of Sections 35 and 36, Township 18 South, Range 30 East, Eddy County, New Mexico (Unit). The Unit will be dedicated to the following wells (Wells): Jakku 36 Fed State Com 131H, which will produce from a first take point in the NE/4 NE/4 (Unit A) of Section 36 to a last take point in the NW/4 NE/4 (Unit B) of Section 34; Jakku 36 Fed State Com 132H, which will produce from a first take point in the SE/4 NE/4 (Unit H) of Section 36 to a last take point in the SW/4 NE/4 (Unit G) of Section 34; Jakku 36 Fed State Com 133H, which will produce from a first take point located in the NE/4 NE/4 (Unit I) of Section 36 to a last take point located in the NW/4 SE/4 (Unit J) of Section 34; and Jakku 36 Fed State Com 134H, which will produce from a surface hole located in the SE/4 SE/4 (Unit P) of Section 36 to a last take

point located in the SW/4 SE/4 (Unit O) of Section 34. The completed interval of the Wells will be orthodox. Permian Resources requests approval of a non-standard horizontal spacing unit pursuant to Rule 19.15.16.15(B)(5) NMAC, which will create cost efficiencies, prevent waste, and protect correlative rights. A depth severance exists within the Unit. A depth severance exists within the Unit. Therefore, Permian Resources seeks to pool only those uncommitted interests from the top of the Third Bone Spring interval, at a stratigraphic equivalent of approximately 8,900 TVD, to the base of the Bone Spring formation, at a stratigraphic equivalent of approximately 9,780 TVD, as found on the Oxy Bits State 1 (API No. 30-015-31937). The spacing unit for the Wells partially overlaps with the spacing units for the following wells, which produce from the Benson; Bone Spring Pool (Code 5200); Smokey Bits State Com #002H (API No. 30-015-40196) located in the S/2 N/2 of Section 36, Township 18 South, Range 30 East; Smokey Bits State Com #003H (API No. 30-015-39118) located in the N/2 S/2 of Section 36, Township 18 South, Range 30 East; Smokey Bits State Com #005H (API No. 30-015-40070) located in the S/2 S/2 of Section 36, Township 18 South, Range 30 East; Smokey Bits State Com #006H (API No. 30-015-40148) located in the N/2 N/2 of Section 36, Township 18 South, Range 30 East; Ivore 35 Federal Com #002H (API No. 30-015-41409) located in the S/2 N/2 of Section 35, Township 18 South, Range 30 East; Misty 35 Federal Com #004H (API No. 30-015-41413) located in the N/2 S/2 of Section 35, Township 18 South, Range 30 East; Misty 35 Federal Com #003H (API No. 30-015-41416) located in the S/2 S/2 of Section 35, Township 18 South, Range 30 East; and Ivore 35 Federal Com #003H (API No. 30-015-41410) located in the N/2 N/2 of Section 35, Township 18 South, Range 30 East. Additionally, the spacing unit for the Wells will partially overlap with the spacing units for the following wells, which produce from the Leo; Bone Spring, South Pool (Code 37920); Dorado 34 DA Federal Com #001H (API No. 30-015-41394) located in the N/2 N/2 of Section 34, Township 18 South, Range 30 East; Dorado 34 EH Federal Com #001H (API No. 30-015-41896) located in the S/2 N/2 of Section 34, Township 18 South, Range 30 East; and Dorado 34 Federal Com #001H (API No. 30-015-38984) located in the N/2 S/2 of Section 34, Township 18 South, Range 30 East. Also to be considered will be the cost of drilling and completing the Wells and the allocation of the cost, the designation of Applicant as operator of the Wells, and a 200% charge for the risk involved in drilling and completing the Wells. The Wells are located approximately 17 miles south of Loco Hills, New Mexico.

64270-Published in Carlsbad Current Argus Sept. 20, 2025.