

**BEFORE THE OIL CONSERVATION DIVISION
EXAMINER HEARING OCTOBER 9, 2025**

CASE No. 25656

JIM ROLFE 124H EXTENSION ORDER R-23487

LEA COUNTY, NEW MEXICO



**STATE OF NEW MEXICO
ENERGY, MINERALS AND NATURAL RESOURCES DEPARTMENT
OIL CONSERVATION DIVISION**

**APPLICATION OF MRC PERMIAN COMPANY
TO EXTEND THE DRILLING DEADLINE UNDER
ORDER R-23487, LEA COUNTY, NEW MEXICO.**

**CASE NO. 25656
ORDER R-23487**

TABLE OF CONTENTS

- **MRC Exhibit A:** Application of MRC Permian Company for an Extension
- **MRC Exhibit B:** Original Pooling Order
- **MRC Exhibit C:** Affidavit of Isaac Evans, Landman
- **MRC Exhibit D:** Self-Affirmed Statement of Notice
- **MRC Exhibit E:** Affidavit of Publication for the Case

**STATE OF NEW MEXICO
ENERGY, MINERALS AND NATURAL RESOURCES DEPARTMENT
OIL CONSERVATION DIVISION**

**APPLICATION OF MRC PERMIAN
COMPANY TO EXTEND THE DRILLING
DEADLINE UNDER ORDER NO. R-23487,
LEA COUNTY, NEW MEXICO.**

**CASE NO. 25656
ORDER NO. R-23487**

APPLICATION

MRC Permian Company (“MRC” or “Applicant”), through its undersigned attorneys, hereby files this application with the Oil Conservation Division to extend the drilling deadline under compulsory pooling Order No. R-23487 (“Order”). In support of its application, MRC states:

1. On October 23, 2024, the Division entered Order No. R-23487 in Case No. 24307, which approved a standard 320-acre, more or less, overlapping horizontal well spacing unit in the Bone Spring formation comprised of the E/2 E/2 of Sections 22 and 27, Township 18 South, Range 34 East, NMPM, Lea County, New Mexico (the “Unit”), and pooled the uncommitted interests therein. Matador Production Company (OGRID No. 228937) is the operator under the Pooling Order and the pooled spacing unit is initially dedicated to the proposed **Jim Rolfe Federal Com 124H** well.

2. Good cause exists to extend the deadline to commence drilling the initial well under the Pooling Order.

3. Under the Order, Applicant would be required to commence drilling the well by October 24, 2025, and therefore, asks for the deadline to commence drilling the well be extended for a year, to October 24, 2026.

**BEFORE THE OIL CONSERVATION DIVISION
Santa Fe, New Mexico
Exhibit No. A
Submitted by: Matador Production Company
Hearing Date: October 9, 2025
Case No. 25656**

WHEREFORE, Applicant requests that this application be set for hearing before an Examiner of the Oil Conservation Division on October 9, 2025, and, after notice and hearing as required by law, the Division enter an order extending the time for MRC to commence drilling the proposed initial well under the Order.

Respectfully submitted,

HOLLAND & HART LLP

By: 

Adam G. Rankin
Paula M. Vance
Post Office Box 2208
Santa Fe, NM 87504
505-988-4421
505-983-6043 Facsimile
agrarkin@hollandhart.com
pmvance@hollandhart.com

**ATTORNEYS FOR MRC PERMIAN COMPANY &
MATADOR PRODUCTION COMPANY**

CASE _____: **Application of MRC Permian Company to Extend the Drilling Deadline Under Order No. R-23487, Lea County, New Mexico.** Applicant in the above-styled cause seeks a year extension of time for drilling the well under Order No. R-23487. The Unit is comprised of the E/2 E/2 of Sections 22 and 27, Township 18 South, Range 34 East, NMPM, Lea County, New Mexico. Order No. R-23487 approved the overlapping spacing unit and pooled the uncommitted mineral interests in the Bone Spring formation and dedicated the Unit to the proposed initial **Jim Rolfe Federal Com 124H** well, to be horizontally drilled from a surface location in the SE/4 SE/4 (Unit P) of Section 27, to a bottom hole location in the NE/4 NE/4 (Unit A) of Section 22. Said area is located 22 miles west of Hobbs, New Mexico.

STATE OF NEW MEXICO
ENERGY, MINERALS AND NATURAL RESOURCES DEPARTMENT
OIL CONSERVATION DIVISION

IN THE MATTER OF APPLICATION FOR
COMPULSORY POOLING SUBMITTED BY
MATADOR PRODUCTION COMPANY

CASE NO. 24307
ORDER NO. R-23487

ORDER

The Director of the New Mexico Oil Conservation Division (“OCD”), having heard this matter through a Hearing Examiner on August 22, 2024, and after considering the testimony, evidence, and recommendation of the Hearing and Technical Examiners, issues the following Order.

FINDINGS OF FACT

1. Matador Production Company (“Operator”) submitted an application (“Application”) to compulsory pool the uncommitted oil and gas interests within the spacing unit (“Unit”) described in Exhibit A. Operator seeks to be designated the operator of the Unit.
2. Operator will dedicate the well(s) described in Exhibit A (“Well(s)”) to the Unit.
3. Operator proposes the supervision and risk charges for the Well(s) described in Exhibit A.
4. Operator identified the owners of uncommitted interests in oil and gas minerals in the Unit and provided evidence that notice was given.
5. The Application was heard by the Hearing Examiner on the date specified above, during which Operator presented evidence through affidavits in support of the Application. No other party presented evidence at the hearing.

CONCLUSIONS OF LAW

6. OCD has jurisdiction to issue this Order pursuant to NMSA 1978, Section 70-2-17.
7. Operator is the owner of an oil and gas working interest within the Unit.
8. Operator satisfied the notice requirements for the Application and the hearing as required by 19.15.4.12 NMAC.
9. OCD satisfied the notice requirements for the hearing as required by 19.15.4.9 NMAC.
10. Operator has the right to drill the Well(s) to a common source of supply at the

depth(s) and location(s) in the Unit described in Exhibit A.

11. The Unit contains separately owned uncommitted interests in oil and gas minerals.
12. Some of the owners of the uncommitted interests have not agreed to commit their interests to the Unit.
13. The pooling of uncommitted interests in the Unit will prevent waste and protect correlative rights, including the drilling of unnecessary wells.
14. This Order affords to the owner of an uncommitted interest the opportunity to produce his just and equitable share of the oil or gas in the pool.

ORDER

15. The uncommitted interests in the Unit are pooled as set forth in Exhibit A.
16. The Unit shall be dedicated to the Well(s) set forth in Exhibit A.
17. Operator is designated as operator of the Unit and the Well(s).
18. If the location of a well will be unorthodox under the spacing rules in effect at the time of completion, Operator shall obtain the OCD's approval for a non-standard location in accordance with 19.15.16.15(C) NMAC.
19. If the Unit is a non-standard horizontal spacing unit which has not been approved under this Order, Operator shall obtain the OCD's approval for a non-standard horizontal spacing unit in accordance with 19.15.16.15(B)(5) NMAC.
20. The Operator shall commence drilling the Well(s) within one year after the date of this Order, and complete each Well no later than one (1) year after the commencement of drilling the Well.
21. This Order shall terminate automatically if the Operator fails to comply with the preceding paragraph unless the Operator requests an extension by notifying the OCD and all parties that required notice of the original compulsory pooling application in accordance with 19.15.4.12.B and 19.15.4.12.C NMAC. Upon no objection after twenty (20) days the extension is automatically granted up to one year. If a protest is received the extension is not granted and the Operator must set the case for a hearing.
22. Operator may propose reasonable deviations from the development plan via notice to the OCD and all parties that required notice of the original compulsory pooling application in accordance with 19.15.4.12.B and 19.15.4.12.C NMAC. Upon no objection after twenty (20) days the deviation is automatically granted. If a protest is received the deviation is not granted and the Operator must set the case for a hearing.

CASE NO. 24307
ORDER NO. R-23487

Page 2 of 8

23. The infill well requirements in 19.15.13.9 NMAC through 19.15.13.12 NMAC shall be applicable.
24. Operator shall submit each owner of an uncommitted working interest in the pool ("Pooled Working Interest") an itemized schedule of estimated costs to drill, complete, and equip the well ("Estimated Well Costs").
25. No later than thirty (30) days after Operator submits the Estimated Well Costs, the owner of a Pooled Working Interest shall elect whether to pay its share of the Estimated Well Costs or its share of the actual costs to drill, complete and equip the well ("Actual Well Costs") out of production from the well. An owner of a Pooled Working Interest who elects to pay its share of the Estimated Well Costs shall render payment to Operator no later than thirty (30) days after the expiration of the election period, and shall be liable for operating costs, but not risk charges, for the well. An owner of a Pooled Working Interest who fails to pay its share of the Estimated Well Costs or who elects to pay its share of the Actual Well Costs out of production from the well shall be considered to be a "Non-Consenting Pooled Working Interest."
26. No later than one hundred eighty (180) days after Operator submits a Form C-105 for a well, Operator shall submit to each owner of a Pooled Working Interest an itemized schedule of the Actual Well Costs. The Actual Well Costs shall be considered to be the Reasonable Well Costs unless an owner of a Pooled Working Interest files a written objection no later than forty-five (45) days after receipt of the schedule. If an owner of a Pooled Working Interest files a timely written objection, OCD shall determine the Reasonable Well Costs after public notice and hearing.
27. No later than sixty (60) days after the expiration of the period to file a written objection to the Actual Well Costs or OCD's order determining the Reasonable Well Costs, whichever is later, each owner of a Pooled Working Interest who paid its share of the Estimated Well Costs shall pay to Operator its share of the Reasonable Well Costs that exceed the Estimated Well Costs, or Operator shall pay to each owner of a Pooled Working Interest who paid its share of the Estimated Well Costs its share of the Estimated Well Costs that exceed the Reasonable Well Costs.
28. The reasonable charges for supervision to drill and produce a well ("Supervision Charges") shall not exceed the rates specified in Exhibit A, provided however that the rates shall be adjusted annually pursuant to the COPAS form entitled "Accounting Procedure-Joint Operations."
29. No later than within ninety (90) days after Operator submits a Form C-105 for a well, Operator shall submit to each owner of a Pooled Working Interest an itemized schedule of the reasonable charges for operating and maintaining the well ("Operating Charges"), provided however that Operating Charges shall not include

the Reasonable Well Costs or Supervision Charges. The Operating Charges shall be considered final unless an owner of a Pooled Working Interest files a written objection no later than forty-five (45) days after receipt of the schedule. If an owner of a Pooled Working Interest files a timely written objection, OCD shall determine the Operating Charges after public notice and hearing.

30. Operator may withhold the following costs and charges from the share of production due to each owner of a Pooled Working Interest who paid its share of the Estimated Well Costs: (a) the proportionate share of the Supervision Charges; and (b) the proportionate share of the Operating Charges.
31. Operator may withhold the following costs and charges from the share of production due to each owner of a Non-Consenting Pooled Working Interest: (a) the proportionate share of the Reasonable Well Costs; (b) the proportionate share of the Supervision and Operating Charges; and (c) the percentage of the Reasonable Well Costs specified as the charge for risk described in Exhibit A.
32. Operator shall distribute a proportionate share of the costs and charges withheld pursuant to the preceding paragraph to each Pooled Working Interest that paid its share of the Estimated Well Costs.
33. Each year on the anniversary of this Order, and no later than ninety (90) days after each payout, Operator shall provide to each owner of a Non-Consenting Pooled Working Interest a schedule of the revenue attributable to a well and the Supervision and Operating Costs charged against that revenue.
34. Any cost or charge that is paid out of production shall be withheld only from the share due to an owner of a Pooled Working Interest. No cost or charge shall be withheld from the share due to an owner of a royalty interests. For the purpose of this Order, an unleased mineral interest shall consist of a seven-eighths (7/8) working interest and a one-eighth (1/8) royalty interest.
35. Except as provided above, Operator shall hold the revenue attributable to a well that is not disbursed for any reason for the account of the person(s) entitled to the revenue as provided in the Oil and Gas Proceeds Payment Act, NMSA 1978, Sections 70-10-1 *et seq.*, and relinquish such revenue as provided in the Uniform Unclaimed Property Act, NMSA 1978, Sections 7-8A-1 *et seq.*
36. The Unit shall terminate if (a) the owners of all Pooled Working Interests reach a voluntary agreement; or (b) the well(s) drilled on the Unit are plugged and abandoned in accordance with the applicable rules. Operator shall inform OCD no later than thirty (30) days after such occurrence.
37. OCD retains jurisdiction of this matter for the entry of such orders as may be deemed necessary.

**STATE OF NEW MEXICO
OIL CONSERVATION DIVISION**



**GERASIMOS RAZATOS
DIRECTOR (Acting)**

GR/jag

Date: 10/23/24

CASE NO. 24307
ORDER NO. R-23487

Page 5 of 8

Exhibit A

Received by OCD: 8/15/2024 3:36:05 PM

Page 3 of 50

COMPULSORY POOLING APPLICATION CHECKLIST	
ALL INFORMATION IN THE APPLICATION MUST BE SUPPORTED BY SIGNED AFFIDAVITS	
Case: 24307	APPLICANT'S RESPONSE
Date: August 22, 2024	
Applicant	MRC Permian Company
Designated Operator & OGRID (affiliation if applicable)	Matador Production Company [OGRID 228937]
Applicant's Counsel:	Holland & Hart LLP
Case Title:	Application of MRC Permian Company for Approval of an Overlapping Horizontal Well Spacing Unit and Compulsory Pooling, Lea County, New Mexico
Entries of Appearance/Intervenors:	PBEX, LLC; E.G.L. Resources, Inc.
Well Family	Jim Rolfe
Formation/Pool	
Formation Name(s) or Vertical Extent:	Bone Spring
Primary Product (Oil or Gas):	Oil
Pooling this vertical extent:	N/A
Pool Name and Pool Code:	Airstrip; Bone Spring (960)
Well Location Setback Rules:	Statewide Rules
Spacing Unit	
Type (Horizontal/Vertical)	Horizontal
Size (Acres)	320-acres
Building Blocks:	Quarter-Quarter sections
Orientation:	South-North
Description: TRS/County	E2E2 of Sections 22 and 27, T18S, R34E, NMPM, Lea County, New Mexico
Standard Horizontal Well Spacing Unit (Y/N), If No, describe and is approval of non-standard unit requested in the application?	Yes
Other Situations	
Depth Severance: Y/N. If yes, description	No
Proximity Tracts: If yes, description	N/A
Proximity Defining Well: if yes, description	N/A
Applicant's Ownership in Each Tract	Exhibit A-3
Well(s)	
Name & API (if assigned), surface and bottom hole location, footages, completion target, orientation, completion status (standard or non-standard)	

Released to Imaging: 8/15/2024 4:51:14 PM

CASE NO. 24307
ORDER NO. R-23487

Page 6 of 8

Received by OCD: 8/15/2024 3:36:05 PM

Page 4 of 50

Well #1	Jim Rolfe Fed Com 124H (API No. pending) SHL: 265' FSL & 1100' FEL (Unit P) of Sec. 27, T18S, R34E BHL: 110' FNL & 660' FEL (Unit A) of Sec. 22, T18S, R34E Completion Target: Bone Spring formation Well Orientation: South-North Completion Location expected to be: Standard
Horizontal Well First and Last Take Points	Exhibit A-1
Completion Target (Formation, TVD and MD)	Exhibit A-4
AFE Capex and Operating Costs	
Drilling Supervision/Month \$	\$8,000
Production Supervision/Month \$	\$800
Justification for Supervision Costs	Exhibit A
Requested Risk Charge	200%
Notice of Hearing	
Proposed Notice of Hearing	See filed Application
Proof of Mailed Notice of Hearing (20 days before hearing)	Exhibit C
Proof of Published Notice of Hearing (10 days before hearing)	Exhibit D
Ownership Determination	
Land Ownership Schematic of the Spacing Unit	Exhibit A-2
Tract List (including lease numbers and owners)	Exhibits A-2 and A-3
If approval of Non-Standard Spacing Unit is requested, Tract List (including lease numbers and owners) of Tracts subject to notice requirements.	N/A
Pooled Parties (including ownership type)	Exhibit A-3
Unlocatable Parties to be Pooled	Exhibit A-5
Ownership Depth Severance (including percentage above & below)	N/A
Joinder	
Sample Copy of Proposal Letter	Exhibit A-4
List of Interest Owners (ie Exhibit A of JOA)	Exhibit A-3
Chronology of Contact with Non-Joined Working Interests	Exhibit A-5
Overhead Rates In Proposal Letter	Exhibit A-4
Cost Estimate to Drill and Complete	Exhibit A-4
Cost Estimate to Equip Well	Exhibit A-4
Cost Estimate for Production Facilities	Exhibit A-4
Geology	
Summary (including special considerations)	Exhibit B
Spacing Unit Schematic	Exhibit B-2
Gunbarrel/Lateral Trajectory Schematic	Exhibit B-2
Well Orientation (with rationale)	Exhibit B
Target Formation	Exhibit B


Received by Imaging: 8/15/2024 4:51:14 PM

CASE NO. 24307
ORDER NO. R-23487

Page 7 of 8

Received by OCD: 8/15/2024 3:36:05 PM

Page 5 of 50

HSU Cross Section	Exhibit B-3
Depth Severance Discussion	N/A
Forms, Figures and Tables	
A-102	Exhibit A-1
Tracts	Exhibit A-2
Summary of Interests, Unit Recapitulation (Tracts)	Exhibit A-3
General Location Map (including basin)	Exhibit B-1
Well Bore Location Map	Exhibits A-1, B-2
Structure Contour Map - Subsea Depth	Exhibit B-2
Cross Section Location Map (including wells)	Exhibit B-2
Cross Section (including Landing Zone)	Exhibit B-3
Additional Information	
Special Provisions/Stipulations	Applicant has dismissed the request for approval of an overlapping horizontal well spacing unit
CERTIFICATION: I hereby certify that the information provided in this checklist is complete and accurate.	
Printed Name (Attorney or Party Representative):	Michael H. Feldewert
Signed Name (Attorney or Party Representative):	
Date:	15-Aug-24

Released to Imaging: 8/15/2024 4:51:14 PM

CASE NO. 24307
ORDER NO. R-23487

Page 8 of 8

**STATE OF NEW MEXICO
ENERGY, MINERALS AND NATURAL RESOURCES DEPARTMENT
OIL CONSERVATION DIVISION**

**APPLICATION OF MRC PERMIAN COMPANY
TO EXTEND THE DRILLING DEADLINE UNDER ORDER R-23487,
LEA COUNTY, NEW MEXICO.**

**CASE NO. 25656
ORDER NO. R-23487**

AFFIDAVIT OF ISAAC EVANS

Isaac Evans, of lawful age and being first duly sworn, declares as follows:

1. My name is Isaac Evans. I work MRC Energy Company, an affiliate of Matador Production Company ("Matador"), as a Vice President - Land.
2. I have previously testified before the New Mexico Oil Conservation Division ("Division") as an expert witness in petroleum land matters. My credentials as a petroleum landman have been accepted by the Division and made a matter of record.
3. I am familiar with the application filed by Matador in this case, and I am familiar with the status of the lands in the subject area.
4. On October 23, 2024, the Division entered Order No. R-23487 in Case No. 24307, which pooled the uncommitted interests in a standard 320-acre, more or less, horizontal well spacing unit in the Bone Spring formation comprised of the E/2 E/2 of Sections 22 and 27, Township 18 South, Range 34 East, NMPM, Lea County, New Mexico (the "Unit"). Matador Production Company (OGRID No. 228937) is the operator under the Pooling Order and the pooled spacing unit is initially dedicated to the proposed **Jim Rolfe Federal Com 124H** well.
5. Matador has provided the law firm of Holland & Hart LLP with the names and addresses of the parties subject to the existing pooling order and instructed that they be notified of

Matador's extension request. In compiling this notice list, Matador conducted a diligent search of all public records in the county where the proposed wells are located, including computer searches.

6. The granting of this application will prevent waste and protect correlative rights.

FURTHER AFFIANT SAYETH NAUGHT.



ISAAC EVANS

STATE OF TEXAS)
)
COUNTY OF DALLAS)


SUBSCRIBED and SWORN to before me this 29 day of September 2025 by Isaac Evans.



NOTARY PUBLIC

My Commission Expires:

10/31/2028



**STATE OF NEW MEXICO
ENERGY, MINERALS AND NATURAL RESOURCES DEPARTMENT
OIL CONSERVATION DIVISION**

**APPLICATION OF MRC PERMIAN COMPANY
TO EXTEND THE DRILLING DEADLINE UNDER
ORDER R-23487, LEA COUNTY, NEW MEXICO.**

**CASE NO. 25656
ORDER R-23487**

**SELF-AFFIRMED STATEMENT OF
PAULA M. VANCE**

1. I am attorney in fact and authorized representative of MRC Permian Company (“MRC”), the Applicant herein. I have personal knowledge of the matter addressed herein and am competent to provide this self-affirmed statement.

2. The above-referenced application and notice of the hearing on this application was sent by certified mail to the locatable affected parties on the date set forth in the letter attached hereto.

3. The spreadsheet attached hereto contains the names of the parties to whom notice was provided.

4. The spreadsheet attached hereto contains the information provided by the United States Postal Service on the status of the delivery of this notice as of September 29, 2025.

5. I caused a notice to be published to all parties subject to these proceedings. An affidavit of publication from the publication’s legal clerk with a copy of the notice of publication is attached herein.

6. I affirm under penalty of perjury under the laws of the State of New Mexico that the foregoing statements are true and correct. I understand that this self-affirmed statement will be used as written testimony in this case. This statement is made on the date next to my signature below.

**BEFORE THE OIL CONSERVATION DIVISION
Santa Fe, New Mexico
Exhibit No. D
Submitted by: Matador Production Company
Hearing Date: October 9, 2025
Case No. 25656**



Paula M. Vance

10/01/25

Date



Paula M. Vance
Associate
Phone (505) 988-4421
pmvance@hollandhart.com

September 19, 2025

VIA CERTIFIED MAIL
CERTIFIED RECEIPT REQUESTED

TO: ALL INTEREST OWNERS SUBJECT TO POOLING PROCEEDINGS

**Re: Application of MRC Permian Company to Extend the Drilling Deadline Under
Order No. R-23487, Lea County, New Mexico: *Jim Rolfe Fed Com 124H well***

Ladies & Gentlemen:

This letter is to advise you that MRC Permian Company has filed the enclosed application with the New Mexico Oil Conservation Division. A hearing has been requested before a Division Examiner on October 9, 2025, and the status of the hearing can be monitored through the Division's website at <http://www.emnrd.state.nm.us/ocd/>.

It is anticipated that hearings will be held in a hybrid format with both in-person and virtual participation options. The meeting will be held in the Pecos Hall Hearing Room at the Wendall Chino Building, 1st Floor, 1220 South St. Francis Dr., Santa Fe, New Mexico. To participate virtually in the hearing, see the instructions posted on the OCD Hearings website: <https://www.emnrd.nm.gov/ocd/hearing-info/>.

You are not required to attend this hearing, but as an owner of an interest that may be affected by this application, you may appear and present testimony. Failure to appear at that time and become a party of record will preclude you from challenging the matter at a later date. Parties appearing in cases are required to file a Pre-hearing Statement four business days in advance of a scheduled hearing that complies with the provisions of NMAC 19.15.4.13.B.

If you have any questions about this matter, please contact Isaac Evans at (972) 587-4628 or isaac.evans@matadorresources.com.

Sincerely,

A handwritten signature in blue ink, appearing to read "Paula M. Vance".

Paula M. Vance
**ATTORNEY FOR MRC PERMIAN COMPANY &
MATADOR PRODUCTION COMPANY**

T 505.988.4421 F 505.983.6043
110 North Guadalupe, Suite 1, Santa Fe, NM 87501-1849
Mail to: P.O. Box 2208, Santa Fe, NM 87504-2208
www.hollandhart.com

Alaska	Montana	Utah
Colorado	Nevada	Washington, D.C.
Idaho	New Mexico	Wyoming

MRC - Jim Rolfe 124H Extension order R-23487 - Case no. 25656
Postal Delivery Report

9414811898765477232446	128 Energy Holdings, LLC	PO Box 54584	Oklahoma City	OK	73154-1584	Your item was picked up at the post office at 11:39 am on September 25, 2025 in OKLAHOMA CITY, OK 73120.
9414811898765477232545	Brenda Lanier	2009 Marsh Ln	Ardmore	OK	73401-3407	This is a reminder to arrange for redelivery of your item or your item will be returned to sender.
9414811898765477232583	Bryan Bell Family, LLC	213 20th St	New Orleans	LA	70124-1235	Your item was delivered to an individual at the address at 5:33 pm on September 24, 2025 in NEW ORLEANS, LA 70124.
9414811898765477232538	Burlington Resources Oil & Gas Company, LP	600 W Illinois Ave	Midland	TX	79701-4882	Your item has been delivered and is available at a PO Box at 8:04 am on September 24, 2025 in MIDLAND, TX 79701.
9414811898765477230213	Cathleen Ann Adams Revocable Trust	PO Box 45807	Rio Rancho	NM	87174-5807	This is a reminder to please pick up your item at the RIO RANCHO, NM 87174 Post Office.
9414811898765477230268	Collins Permian, LP	3824 Cedar Springs Rd PMB 414	Dallas	TX	75219-4136	Your item has been delivered and is available at a PO Box at 8:28 am on September 25, 2025 in DALLAS, TX 75219.
9414811898765477230220	Crown Oil Partners, LP	PO Box 50820	Midland	TX	79710-0820	Your item was picked up at a postal facility at 10:27 am on September 25, 2025 in MIDLAND, TX 79705.
9414811898765477230206	David W. Cromwell	2008 Country Club Dr	Midland	TX	79701-5719	Your item was delivered to an individual at the address at 3:51 pm on September 24, 2025 in MIDLAND, TX 79701.
9414811898765477230299	Deane Durham	PO Box 50820	Midland	TX	79710-0820	Your item was picked up at a postal facility at 10:27 am on September 25, 2025 in MIDLAND, TX 79705.
9414811898765477230244	EG3 Development, LLC	PO Box 1567	Graham	TX	76450-7567	Your item was picked up at a postal facility at 10:08 am on September 25, 2025 in GRAHAM, TX 76450.
9414811898765477230282	Fortress Energy Partners IV, LLC	PO Box 4695	Midland	TX	79704-4695	Your item was picked up at the post office at 11:11 am on September 25, 2025 in MIDLAND, TX 79701.

MRC - Jim Rolfe 124H Extension order R-23487 - Case no. 25656
Postal Delivery Report

9414811898765477232484	Allar Development, LLC, The Allar Company	PO Box 1567	Graham	TX	76450-7567	Your item was picked up at a postal facility at 10:08 am on September 25, 2025 in GRAHAM, TX 76450.
9414811898765477230237	Frances A. Jay	518 E 19th St	Oakland	CA	94606-1935	Your item was delivered to an individual at the address at 1:50 pm on September 27, 2025 in OAKLAND, CA 94606.
9414811898765477230275	Free Ride, LLC	PO Box 429	Roswell	NM	88202-0429	Your item was picked up at the post office at 9:58 am on September 24, 2025 in ROSWELL, NM 88201.
9414811898765477230817	GMT New Mexico Royalty Company, LLC	1560 Broadway Ste 2000	Denver	CO	80202-5138	Your package will arrive later than expected, but is still on its way. It is currently in transit to the next facility.
9414811898765477230862	Good News Minerals, LLC	PO Box 50820	Midland	TX	79710-0820	Your item was picked up at a postal facility at 10:27 am on September 25, 2025 in MIDLAND, TX 79705.
9414811898765477230824	H. Jason Wacker	5601 Hillcrest	Midland	TX	79707-9113	Your item arrived at our EL PASO TX DISTRIBUTION CENTER destination facility on September 27, 2025 at 1:32 pm. The item is currently in transit to the destination.
9414811898765477230800	Howard A. Rubin	PO Box 58	El Rito	NM	87530-0058	The return on your item was processed on September 22, 2025 at 12:22 pm in EL RITO, NM 87530.
9414811898765477230893	James M. Hotchkiss, Jr. & Isabel Hotchkiss, Trustees of the Hotchkiss 1988 Family Trust	968 Stow Ln	Lafayette	CA	94549-4711	Your item is being held at the LAFAYETTE, CA 94549 post office at 1:18 pm on September 23, 2025. This is at the request of the customer.
9414811898765477230848	James M. Hotchkiss, Jr., Trustee	968 Stow Ln	Lafayette	CA	94549-4711	Your item is being held at the LAFAYETTE, CA 94549 post office at 1:18 pm on September 23, 2025. This is at the request of the customer.
9414811898765477230831	John Kyle Thoma, Tustee of the Cornerstone Family Trust	PO Box 558	Peyton	CO	80831-0558	Your item has been delivered and is available at a PO Box at 10:28 am on September 22, 2025 in PEYTON, CO 80831.

MRC - Jim Rolfe 124H Extension order R-23487 - Case no. 25656
Postal Delivery Report

9414811898765477230879	Kaleb Smith	PO Box 50820	Midland	TX	79710-0820	Your item arrived at our EL PASO TX DISTRIBUTION CENTER destination facility on September 27, 2025 at 3:55 pm. The item is currently in transit to the destination.
9414811898765477232439	Amarillo National Bank, Trustee of the Beverly Schmidt Couzzort Irrevocable Trust established under the Frances L. Schmidt Living Trust U/T/	PO Box 1	Amarillo	TX	79105-0001	Your item was picked up at a postal facility at 8:45 am on September 22, 2025 in AMARILLO, TX 79105.
9414811898765477230718	Kathleen Ann Tallent	4761 Perugia St unit 4	Dublin	CA	94568-4807	We attempted to deliver your item at 8:08 am on September 27, 2025 in VENETA, OR 97487 and a notice was left because an authorized recipient was not available.
9414811898765477230756	LMC Energy, LLC	550 W Texas Ave Ste 945	Midland	TX	79701-4233	Your item arrived at our EL PASO TX DISTRIBUTION CENTER destination facility on September 27, 2025 at 3:44 pm. The item is currently in transit to the destination.
9414811898765477230763	Magnolia Royalty Company, Inc.	PO Box 10703	Midland	TX	79702-7703	Your item was picked up at a postal facility at 11:28 am on September 25, 2025 in MIDLAND, TX 79701.
9414811898765477230725	Marathon Oil Permian, LLC	990 Town And Country Blvd	Houston	TX	77024-2217	Your item has been delivered to an agent. The item was picked up at USPS at 10:51 am on September 25, 2025 in HOUSTON, TX 77084.
9414811898765477230701	Mary Elizabeth Condeff	171 Mavis Pl	San Ramon	CA	94583-2826	Your item was delivered to an individual at the address at 10:37 am on September 24, 2025 in SANTA FE, NM 87501.
9414811898765477230749	McMullen Minerals II, LP	PO Box 470857	Fort Worth	TX	76147-0857	Your item has been delivered and is available at a PO Box at 9:19 am on September 25, 2025 in FORT WORTH, TX 76147.
9414811898765477230732	Mike Moylett	PO Box 50820	Midland	TX	79710-0820	Your item arrived at our EL PASO TX DISTRIBUTION CENTER destination facility on September 27, 2025 at 3:55 pm. The item is currently in transit to the destination.

MRC - Jim Rolfe 124H Extension order R-23487 - Case no. 25656
Postal Delivery Report

9414811898765477230916	Oak Valley Mineral and Land, LP	PO Box 50820	Midland	TX	79710-0820	Your item was picked up at a postal facility at 10:28 am on September 25, 2025 in MIDLAND, TX 79705.
9414811898765477230961	Packard Fund	PO Box 1015	Midland	TX	79702-1015	Your item was picked up at a postal facility at 11:28 am on September 25, 2025 in MIDLAND, TX 79701.
9414811898765477230909	Panhandle Properties, LLC	PO Box 647	Artesia	NM	88211-0647	Your item was picked up at the post office at 11:13 am on September 23, 2025 in ARTESIA, NM 88210.
9414811898765477232477	Amarillo National Bank, Trustee of the Catherine Claire Couzzort Irrevocable Trust established under the Frances L. Schmidt Livin	PO Box 1	Amarillo	TX	79105-0001	Your item was picked up at a postal facility at 8:45 am on September 22, 2025 in AMARILLO, TX 79105.
9414811898765477230947	Pegasus Resources II, LLC	PO Box 470698	Fort Worth	TX	76147-0698	Your item has been delivered and is available at a PO Box at 9:12 am on September 25, 2025 in FORT WORTH, TX 76147.
9414811898765477230930	Phillip R. Runyan	3542 State Highway 252	McAlister	NM	88427-9753	Your item was forwarded to a different address at 1:01 pm on September 22, 2025 in MCALISTER, NM. This was because of forwarding instructions or because the address or ZIP Code on the label was incorrect.
9414811898765477230657	Post Oak Crown IV, LLC, Post Oak Crown IV-B, LLC	5200 San Felipe St	Houston	TX	77056-3606	Your item was returned to the sender on September 23, 2025 at 12:54 pm in HOUSTON, TX 77056 because the addressee was not known at the delivery address noted on the package.
9414811898765477230602	Post Oak Mavros II, LLC	34 S Wynden Dr Ste 210	Houston	TX	77056-2531	Your item was delivered to the front desk, reception area, or mail room at 2:17 pm on September 23, 2025 in HOUSTON, TX 77056.
9414811898765477230640	Rubie Crosby Bell Family, LLC	213 20th St	New Orleans	LA	70124-1235	Your item was delivered to an individual at the address at 5:33 pm on September 24, 2025 in NEW ORLEANS, LA 70124.

MRC - Jim Rolfe 124H Extension order R-23487 - Case no. 25656
Postal Delivery Report

9414811898765477230671	Russell T. Rudy Energy, LLC	5701 Woodway Dr Ste 346	Houston	TX	77057-1505	Your package will arrive later than expected, but is still on its way. It is currently in transit to the next facility.
9414811898765477230152	Sapphire Royalties, Inc.	PO Box 682	Midland	TX	79702-0682	Your item was picked up at the post office at 11:12 am on September 25, 2025 in MIDLAND, TX 79701.
9414811898765477230121	SHG Energy, LLC	4101 Kingwood Ct	Midland	TX	79707-2000	Your item was delivered to an individual at the address at 12:08 pm on September 23, 2025 in MIDLAND, TX 79707.
9414811898765477230190	Sitka Resources, LLC	5907 N Ossineke Dr	Spring	TX	77386-3799	Your package will arrive later than expected, but is still on its way. It is currently in transit to the next facility.
9414811898765477230176	Sortida Resources, LLC	PO Box 50820	Midland	TX	79710-0820	Your item was picked up at a postal facility at 10:28 am on September 25, 2025 in MIDLAND, TX 79705.
9414811898765477232552	Amarillo National Bank Trustee of the Margaret Frances Grace Couzzort Irrevocable Trust established under the Frances L. Schmidt Livin	PO Box 1	Amarillo	TX	79105-0001	Your item was picked up at a postal facility at 8:45 am on September 22, 2025 in AMARILLO, TX 79105.
9414811898765477230350	Stratford Investments, Ltd.	PO Box 11115	Midland	TX	79702-8115	Your item was picked up at the post office at 11:00 am on September 26, 2025 in MIDLAND, TX 79702.
9414811898765477230329	Virginia R. Hatherly	201 Circulo Nuevo	Rohnert Park	CA	94928-1951	Your item was delivered to an individual at the address at 12:21 pm on September 23, 2025 in ROHNERT PARK, CA 94928.
9414811898765477230398	Walter Condeff	73125 Ajo Ln	Palm Desert	CA	92260-6643	Your item departed our USPS facility in ALBUQUERQUE, NM 87101 on September 27, 2025 at 10:19 pm. The item is currently in transit to the destination.
9414811898765477230381	Wendell W. Iverson, Jr.	PO Box 205	Midland	TX	79702-0205	Your package will arrive later than expected, but is still on its way. It is currently in transit to the next facility.

Postal Delivery Report

9414811898765477232569	Anadarko E&P Onshore, LLC	5 Greenway Plz Ste 110	Houston	TX	77046-0521	Your item has been delivered to an agent at the front desk, reception, or mail room at 11:49 am on September 23, 2025 in HOUSTON, TX 77046.
9414811898765477232521	Arrott Family Minerals LLC	14300 Chenal Pkwy Apt 7414	Little Rock	AR	72211-5819	Your item departed our USPS facility in ALBUQUERQUE, NM 87101 on September 27, 2025 at 10:19 pm. The item is currently in transit to the destination.
9414811898765477232507	Bandera Minerals III, LLC	PO Box 701228	Tulsa	OK	74170-1228	Your item arrived at our OKLAHOMA CITY OK DISTRIBUTION CENTER destination facility on September 28, 2025 at 2:44 am. The item is currently in transit to the destination.
9414811898765477232590	BOKF, N.A., Successor Trustee ofThe Robert N. Enfield Irrevocable Trust B	PO Box O Box	Tulsa	OK	74101	Your item was delivered to an individual at the address at 7:06 am on September 24, 2025 in TULSA, OK 74103.

Affidavit of Publication

STATE OF NEW MEXICO
COUNTY OF LEA


I, Daniel Russell, Publisher of the Hobbs News-Sun, a newspaper published at Hobbs, New Mexico, solemnly swear that the clipping attached hereto was published in the regular and entire issue of said newspaper, and not a supplement thereof for a period of 1 issue(s).

Beginning with the issue dated
September 25, 2025
and ending with the issue dated
September 25, 2025.



Publisher


Sworn and subscribed to before me this
25th day of September 2025.



Notary

My commission expires
August 09, 2029

(Seal)



This newspaper is duly qualified to publish legal notices or advertisements within the meaning of Section 3, Chapter 167, Laws of 1937 and payment of fees for said publication has been made.

LEGAL NOTICE September 25, 2025

Case No. 25656: Application of MRC Permian Company to Extend the Drilling Deadline Under Order No. R-23487, Lea County, New Mexico. Notice to all affected interest owners, including all heirs, devisees and successors of: 128 Energy Holdings, LLC; Allar Development, LLC, The Allar Company; Amarillo National Bank, Trustee of the Beverly Schmidt Couzzort Irrevocable Trust established under the Frances L. Schmidt Living Trust U/T/A dated November 6, 1998; Amarillo National Bank, Trustee of the Catherine Claire Couzzort Irrevocable Trust established under the Frances L. Schmidt Living Trust U/T/A dated November 6, 1998; Amarillo National Bank, Trustee of the Margaret Frances Grace Couzzort Irrevocable Trust established under the Frances L. Schmidt Living Trust U/T/A dated November 6, 1998; Anadarko E&P Onshore, LLC; Arrott Family Minerals LLC; Bandera Minerals III, LLC; BOKF, N.A., Successor Trustee of The Robert N. Enfield Irrevocable Trust B; Brenda Lanier; Bryan Bell Family, LLC; Burlington Resources Oil & Gas Company, LP; Cathleen Ann Adams Revocable Trust; Collins Permian, LP; Crown Oil Partners, LP; David W. Cromwell; Deane Durham; EG3 Development, LLC; Fortress Energy Partners IV, LLC; Frances A. Jay; Free Ride, LLC; GMT New Mexico Royalty Company, LLC; Good News Minerals, LLC; H. Jason Wacker; Howard A. Rubin; James M. Hotchkiss, Jr. & Isabel Hotchkiss, Trustees of the Hotchkiss 1988 Family Trust; James M. Hotchkiss, Jr., Trustee; John Kyle Thoma, Trustee of the Cornerstone Family Trust; Kaleb Smith; Kathleen Ann Tallent; LMC Energy, LLC; Magnolia Royalty Company, Inc.; Marathon Oil Permian, LLC; Mary Elizabeth Condeff; McMullen Minerals II, LP; Mike Moylett; Oak Valley Mineral and Land, LP; Packard Fund; Panhandle Properties, LLC; Pegasus Resources II, LLC; Phillip R. Runyan; Post Oak Crown IV, LLC; Post Oak Crown IV-B, LLC; Post Oak Mavros II, LLC; Rubie Crosby Bell Family, LLC; Russell T. Rudy Energy, LLC; Sapphire Royalties, Inc.; SHG Energy, LLC; Sitka Resources, LLC; Sortida Resources, LLC; Stratford Investments, Ltd.; Virginia R. Hatherly; Walter Condeff; and Wendell W. Iverson, Jr. The State of New Mexico, Energy, Minerals and Natural Resources Department, Oil Conservation Division, ("Division") hereby gives notice that the Division will hold public hearing 8:30 a.m. on October 9, 2025, to consider this application. The hearing will be conducted in a hybrid fashion, both in-person at the Energy, Minerals, Natural Resources Department, Wendell Chino Building, Pecos Hall, 1220 South St. Francis Drive, 1st Floor, Santa Fe, NM 87505 and via the WebEx virtual meeting platform. To participate in the hearings electronically, see the instructions posted on the docket for the hearing date: <https://www.emnrd.nm.gov/ocd/hearing-info/> or contact Freya Tschantz, at Freya.Tschantz@emnrd.nm.gov. Applicant in the above-styled cause seeks a year extension of time for drilling the well under Order No. R-23487. The Unit is comprised of the E/2 E/2 of Sections 22 and 27, Township 18 South, Range 34 East, NMPM, Lea County, New Mexico. Order No. R-23487 approved the overlapping spacing unit and pooled the uncommitted mineral interests in the Bone Spring formation and dedicated the Unit to the proposed initial **Jim Rolfe Federal Com 124H** well, to be horizontally drilled from a surface location in the SE/4 SE/4 (Unit P) of Section 27, to a bottom hole location in the NE/4 NE/4 (Unit A) of Section 22. Said area is located 22 miles west of Hobbs, New Mexico. #00304524

67100754

00304524

HOLLAND & HART LLC
110 N GUADALUPE ST., STE. 1
SANTA FE, NM 87501

BEFORE THE OIL CONSERVATION DIVISION
Santa Fe, New Mexico

Exhibit No. E

Submitted by: Matador Production Company

Hearing Date: October 9, 2025

Case No. 25656