



February 26, 2026

Certified Tracking #: **9214 8969 0099 9790 1854 0199 17**

Attn: Kyle Paradis  
Bureau of Land Management  
301 Dinosaur Trail  
Santa Fe, NM 87508

Attn: Commissioner of Public Lands  
New Mexico State Land Office  
P.O Box 1148  
Santa Fe, NM 87504

**New Mexico Oil Conservation Division**  
**1220 S. Saint Francis Drive**  
**Santa Fe, NM 87505**

Re: 2026 Plan of Development  
**Lindrith B Unit (NMNM078399X)**  
Rio Arriba County, New Mexico

Ladies & Gentleman:

Hilcorp Energy Company, as Operator, hereby tenders the enclosed 2026 Plan of Development ("POD") and 2025 summary/review of operations for your review along with accompanying well status lists and participating area production graphs.

In accordance with the subject Unit Agreement, please signify your approval and/or consent by executing and returning a copy of the attached approval page to the undersigned.

If you have any questions or concerns regarding this matter, please do not hesitate to contact me at the email or number provided in the footer below.

Sincerely,

A handwritten signature in blue ink that reads 'Gatewood D. Brown'.

Gatewood D. Brown  
Senior Landman – New Mexico

1111 Travis Street, Houston, TX 77002  
Phone: (713) 289-2767 [gabrown@hilcorp.com](mailto:gabrown@hilcorp.com)



**Lindrith B Unit (NMNM078399X)  
2026 PLAN OF DEVELOPMENT APPROVALS**

\_\_\_\_\_  
**Bureau of Land Management**

\_\_\_\_\_  
**Date**

\_\_\_\_\_  
**New Mexico Oil Conservation Division**

\_\_\_\_\_  
**Date**

\_\_\_\_\_  
**New Mexico Commissioner of Public Lands**

\_\_\_\_\_  
**Date**

1111 Travis Street, Houston, TX 77002  
Phone: (713) 289-2767 gabrown@hilcorp.com

**2026 PLAN OF DEVELOPMENT  
LINDRITH B UNIT  
NMNM-078399X  
RIO ARRIBA COUNTY, NEW MEXICO**

**Previous Year Operations:**

**Drilling:** Hilcorp Energy Company (“Hilcorp”) did not drill any new wells in 2025.

**Recompletions:** Hilcorp executed the following recompletions in 2025.

Well Name	API	Section	Township	Range	Type
LINDRITH B UNIT 041	3003923840	16	24N	03W	GP DK UPHOLE RECOMPLETE
LINDRITH B UNIT 029	3003923868	16	24N	03W	GP DK UPHOLE RECOMPLETE

**Plug Back:** Hilcorp did not plug back any wells in 2025.

**Conversions:** Hilcorp did not convert any wells in 2025.

**Plug & Abandonment:** Hilcorp did not plug & abandon any wells in 2025.

**Participating Areas**

**Paying Well Determination:** Hilcorp did not submit any well for paying determination in 2025.

**PA Application Submitted or Approved:** Hilcorp did not submit a PA application in 2025.

**Surface Disturbing Activities:** Hilcorp did not have projects which created new surface disturbances in 2025.

**Water Use:**

Fresh Water:

Drilling: N/A

Completion: Hilcorp used approximately 13,580 barrels for the recompletions.

Fresh Water Storage:

Drilling: N/A

Completion: N/A

Water Transfer:

Drilling: N/A

Completion: N/A

Produced Water:

Drilling: N/A

Completion: N/A

Disposal:

SWD Well Name	API Number	Legal Description
N/A	N/A	N/A

2025 Water Disposal Data

Facility	Total (BBL)	Daily Avg (BPD)	Mode of Transport (Piped, Trucked, Both)
N/A	N/A	N/A	N/A

**Planned Year Operations:**

**Drilling:** Hilcorp does not anticipate any drilling projects in the Lindrith B Unit during 2026. However, new drill projects will be evaluated and executed as they arise.

**Recompletions:** Hilcorp does not anticipate any recompletion projects in the Lindrith B Unit during 2026. However, new recompletion projects will be evaluated and executed as they arise.

**Sidetrack/Reentry:** Hilcorp does not anticipate any sidetrack/reentry projects in the Lindrith B Unit during 2026.

**Plug Back Program:** Hilcorp does not anticipate any plug-back projects in the Lindrith B Unit during 2026.

**Conversion Program:** Hilcorp does not anticipate any conversion projects in the Lindrith B Unit during 2026.

**Plugging & Abandonment Program:** Hilcorp anticipates plugging & abandoning below project in the Lindrith B Unit during 2026.

Well Name	API	Section	Township	Range	Current Zone
LINDRITH B UNIT 017	3003922712	16	24N	03W	GP DK

**Participating Areas**

**Paying Well Determination Planned:** Hilcorp does not anticipate submitting any paying well determinations in 2026.

**PA Application Planned:** Hilcorp does not anticipate submitting any PA applications in 2026.

**Surface Disturbing Activities:** Hilcorp does not anticipate any projects causing new surface disturbance in 2026.

**Water Use:**

Fresh Water

Drilling: N/A

Completion: N/A.

Fresh Water Storage

Drilling: N/A

Completion: N/A

Water Transfer

N/A

**Disposal:**

2026 Water Disposal Estimate (based on 2025)

Lindrith B Unit  
2026 Plan of Development

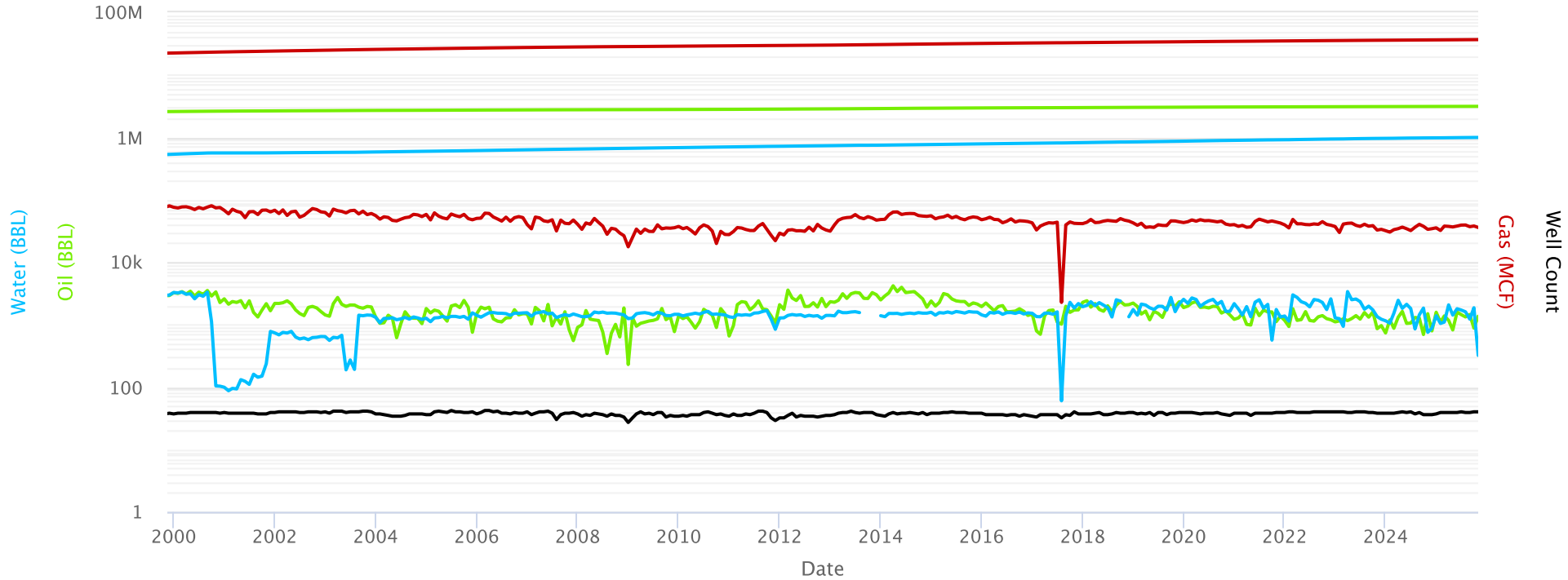
Facility	Total (BBL)	Daily Avg (BPD)	Mode of Transport (Piped, Trucked, Both)
N/A	N/A	N/A	N/A

**HILCORP ENERGY COMPANY – OPERATOR  
EXHIBIT A  
WELLS ASSOCIATED WITH THE LINDRITH B UNIT  
RIO ARRIBA COUNTY, NEW MEXICO**

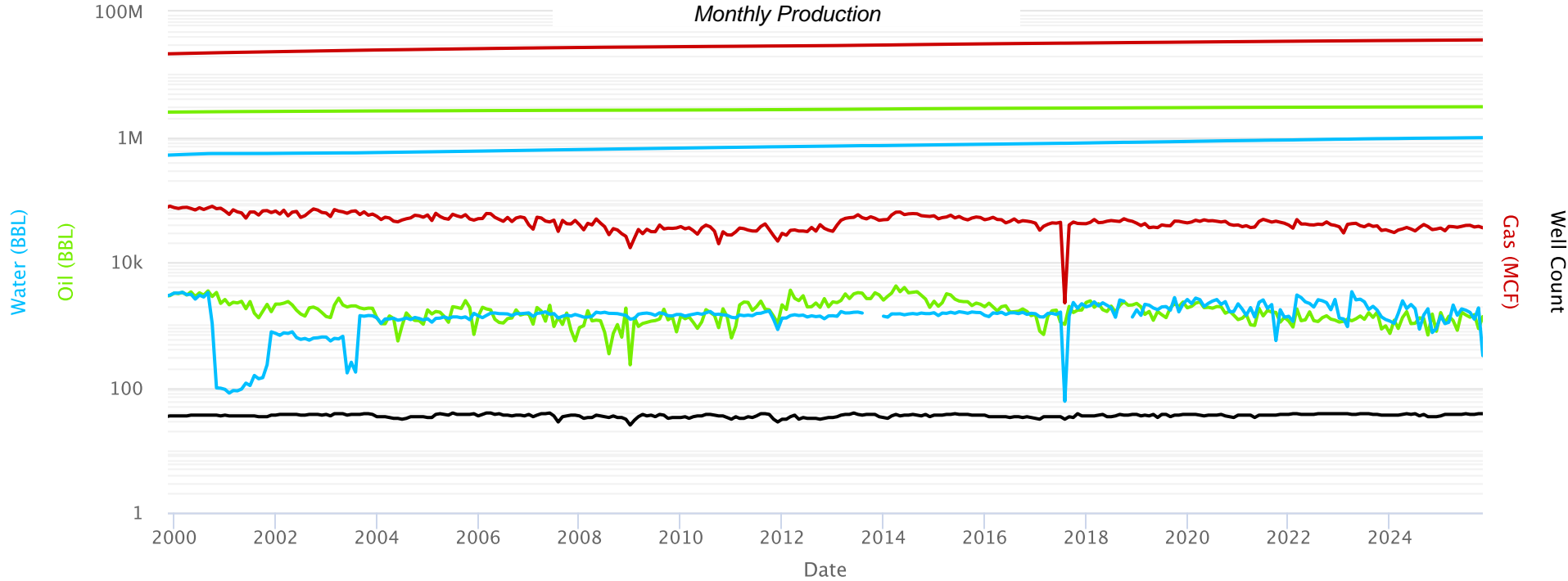
Well Name	Well No.	API	State Well Classification	Well Status	Reservoir	OCD Lease Type	Reporting Serial
LINDRITH B UNIT	26	3003923465	Gas	PROD	GLDK	FEE	Lease Basis
LINDRITH B UNIT	35	3003923755	Gas	PROD		FEE	Lease Basis
LINDRITH B UNIT	34	3003923738	Gas	PROD	MANCOS	Federal	Lease Basis - NMSF078907
LINDRITH B UNIT	73	3003924089	Gas	PROD	MANCOS	Federal	Lease Basis - NMSF078907
LINDRITH B UNIT	78	3003925066	Gas	PROD	GLDK	Federal	Lease Basis - NMSF078907
LINDRITH B UNIT	103	3003925722	Gas	PROD	GLDK	Federal	Lease Basis - NMSF078908
LINDRITH B UNIT	79	3003925105	Gas	PROD	GLDK	Federal	Lease Basis - NMSF078908
LINDRITH B UNIT	82	3003925154	Gas	PROD	GLDK	Federal	Lease Basis - NMSF078908
LINDRITH B UNIT	113	3003926766	Gas	PROD	GLDK	Federal	Lease Basis - NMSF078912
LINDRITH B UNIT	27	3003923609	Gas	PROD	GLDK	Federal	Lease Basis - NMSF078912
LINDRITH B UNIT	108	3003926791	Gas	PROD	GLDK	Federal	Lease Basis - NMSF078913
LINDRITH B UNIT	11	3003922535	Gas	PROD	GLDK	Federal	Lease Basis - NMSF078913
LINDRITH B UNIT	110	3003926820	Gas	PROD	GLDK	Federal	Lease Basis - NMSF078913
LINDRITH B UNIT	12	3003922550	Gas	PROD	GLDK	Federal	Lease Basis - NMSF078913
LINDRITH B UNIT	14	3003922554	Gas	PROD	GLDK	Federal	Lease Basis - NMSF078913
LINDRITH B UNIT	15	3003922555	Gas	PROD	GLDK	Federal	Lease Basis - NMSF078913
LINDRITH B UNIT	16	3003922549	Gas	PROD	GLDK	Federal	Lease Basis - NMSF078913
LINDRITH B UNIT	17	3003922712	Gas	PROD	GLDK	Federal	Lease Basis - NMSF078913
LINDRITH B UNIT	18	3003922713	Gas	PROD	GLDK	Federal	Lease Basis - NMSF078913
LINDRITH B UNIT	21	3003922711	Gas	PROD	GLDK	Federal	Lease Basis - NMSF078913
LINDRITH B UNIT	22	3003923036	Gas	PROD	GLDK	Federal	Lease Basis - NMSF078913
LINDRITH B UNIT	23	3003923037	Gas	PROD	GLDK	Federal	Lease Basis - NMSF078913
LINDRITH B UNIT	29	3003923868	Gas	PROD	GLDK	Federal	Lease Basis - NMSF078913
LINDRITH B UNIT	30	3003923859	Gas	PROD	GLDK	Federal	Lease Basis - NMSF078913

Well Name	Well No.	API	State Well Classification	Well Status	Reservoir	OCD Lease Type	Reporting Serial
LINDRITH B UNIT	31	3003923968	Gas	PROD	GLDK	Federal	Lease Basis - NMSF078913
LINDRITH B UNIT	32	3003923924	Gas	PROD	GLDK	Federal	Lease Basis - NMSF078913
LINDRITH B UNIT	40	3003923797	Gas	PROD	GLDK	Federal	Lease Basis - NMSF078913
LINDRITH B UNIT	41	3003923840	Gas	PROD	GLDK	Federal	Lease Basis - NMSF078913
LINDRITH B UNIT	42	3003923778	Gas	PROD	GLDK	Federal	Lease Basis - NMSF078913
LINDRITH B UNIT	44	3003923860	Gas	PROD	GLDK	Federal	Lease Basis - NMSF078913
LINDRITH B UNIT	5	3003922384	Gas	PROD	GLDK	Federal	Lease Basis - NMSF078913
LINDRITH B UNIT	1	3003922137	Gas	PROD	GLDK	Federal	Lease Basis - NMSF078914
LINDRITH B UNIT	13	3003922551	Gas	PROD	GLDK	Federal	Lease Basis - NMSF078914
LINDRITH B UNIT	19	3003922715	Gas	PROD	GLDK	Federal	Lease Basis - NMSF078914
LINDRITH B UNIT	20	3003922714	Gas	PROD	GLDK	Federal	Lease Basis - NMSF078914
LINDRITH B UNIT	45	3003923873	Gas	PROD	GLDK	Federal	Lease Basis - NMSF078914
LINDRITH B UNIT	46	3003923861	Gas	PROD	GLDK	Federal	Lease Basis - NMSF078914
LINDRITH B UNIT	6	3003922424	Gas	PROD	GLDK	Federal	Lease Basis - NMSF078914
LINDRITH B UNIT	7	3003922450	Gas	PROD	GLDK	Federal	Lease Basis - NMSF078914
LINDRITH B UNIT	8	3003922422	Gas	PROD	GLDK	Federal	Lease Basis - NMSF078914
LINDRITH B UNIT	9	3003922423	Gas	PROD	GLDK	Federal	Lease Basis - NMSF078914
LINDRITH B UNIT	10	3003922402	Gas	PROD	GLDK	Federal	Lease Basis - NMSF078915

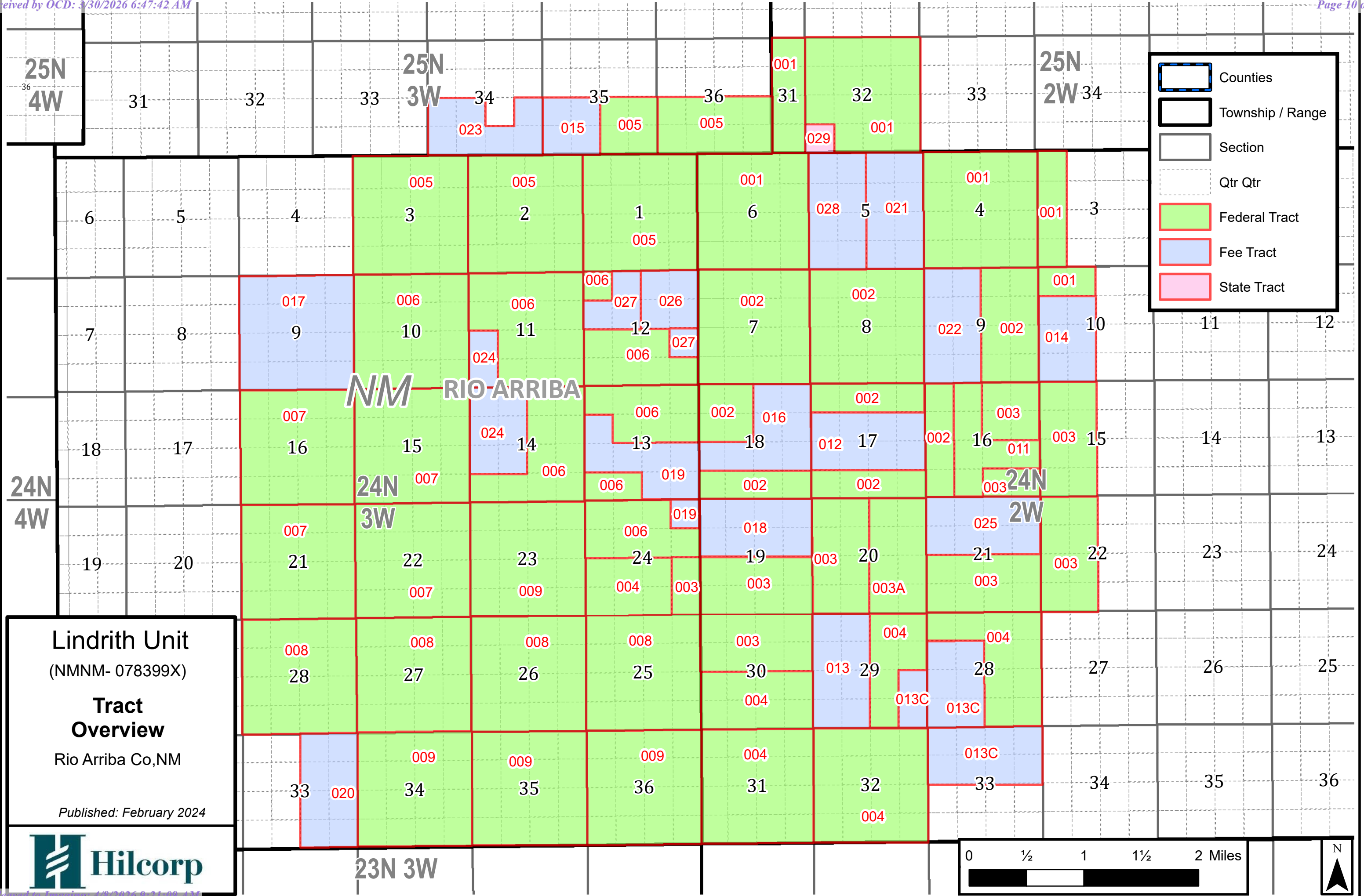
## Monthly Production



### Dakota PA - 4th Revision Gallup PA GP/DK Formations Combine Monthly Production




Cum Oil Cum Gas Cum Water Oil Gas Water Well Count

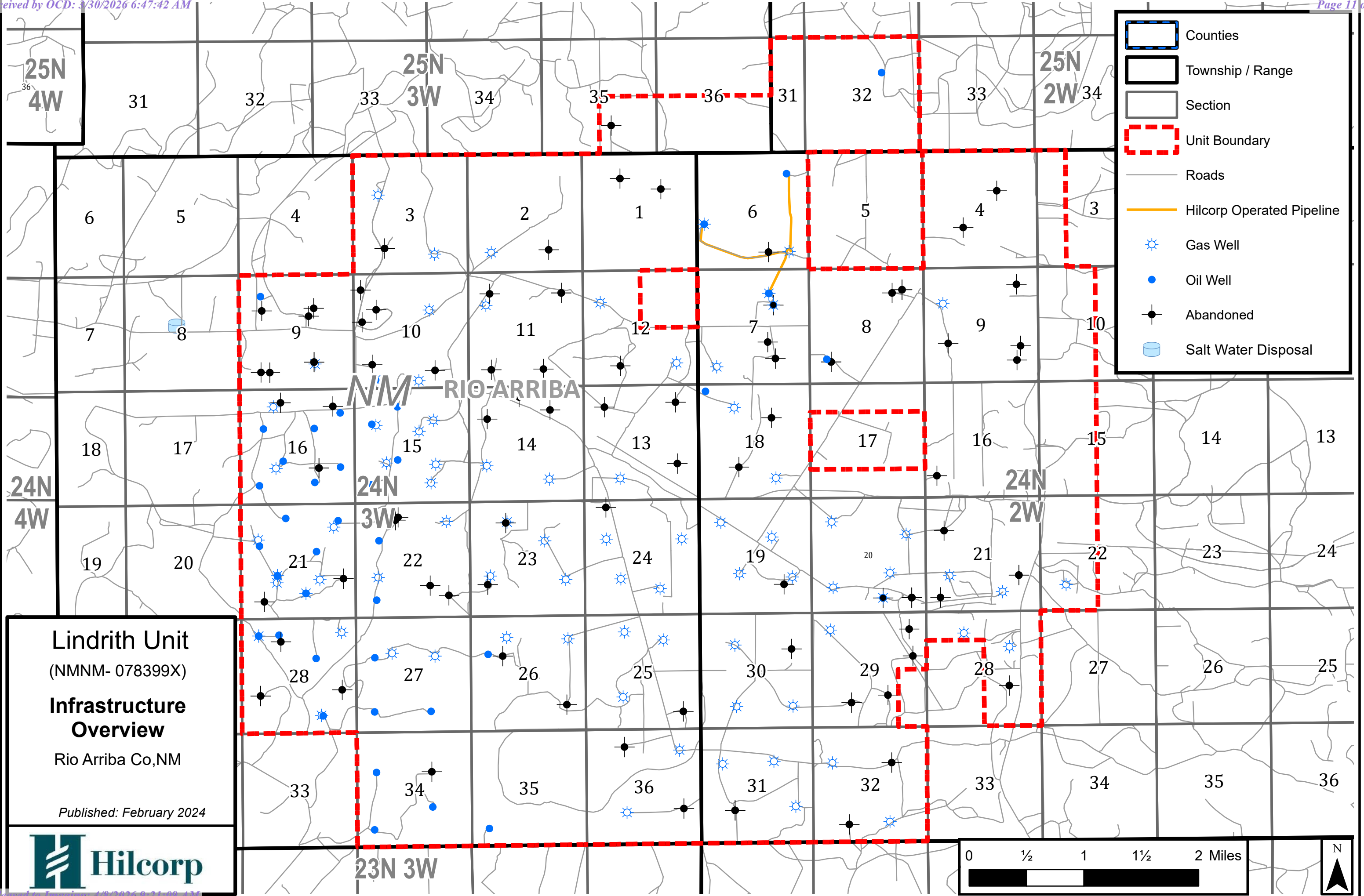


**Lindrith Unit**  
 (NMNM- 078399X)


**Tract Overview**  
 Rio Arriba Co, NM

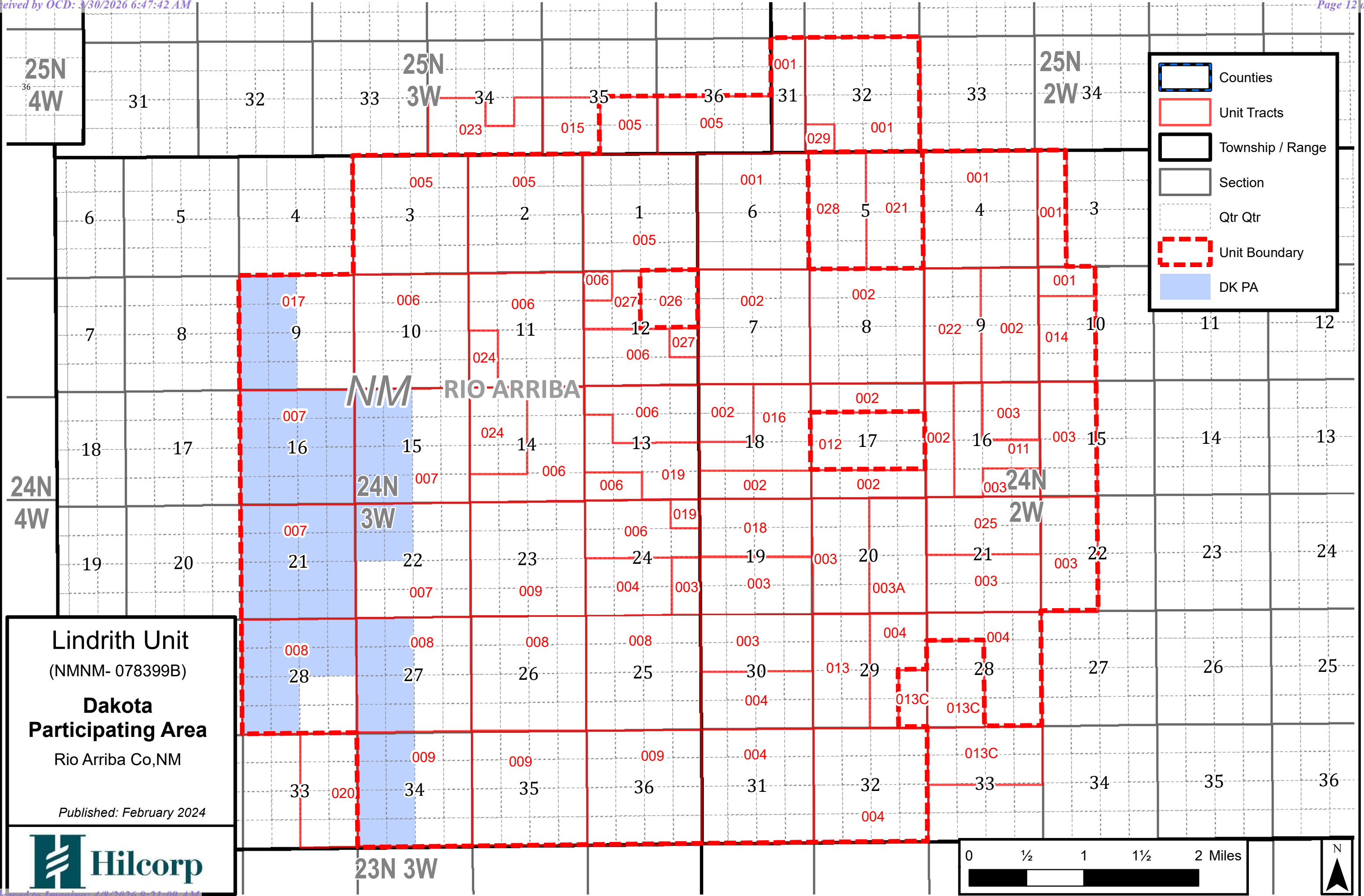
*Published: February 2024*





**Lindrith Unit**  
 (NMNM- 078399X)  
**Infrastructure Overview**  
 Rio Arriba Co, NM  
 Published: February 2024



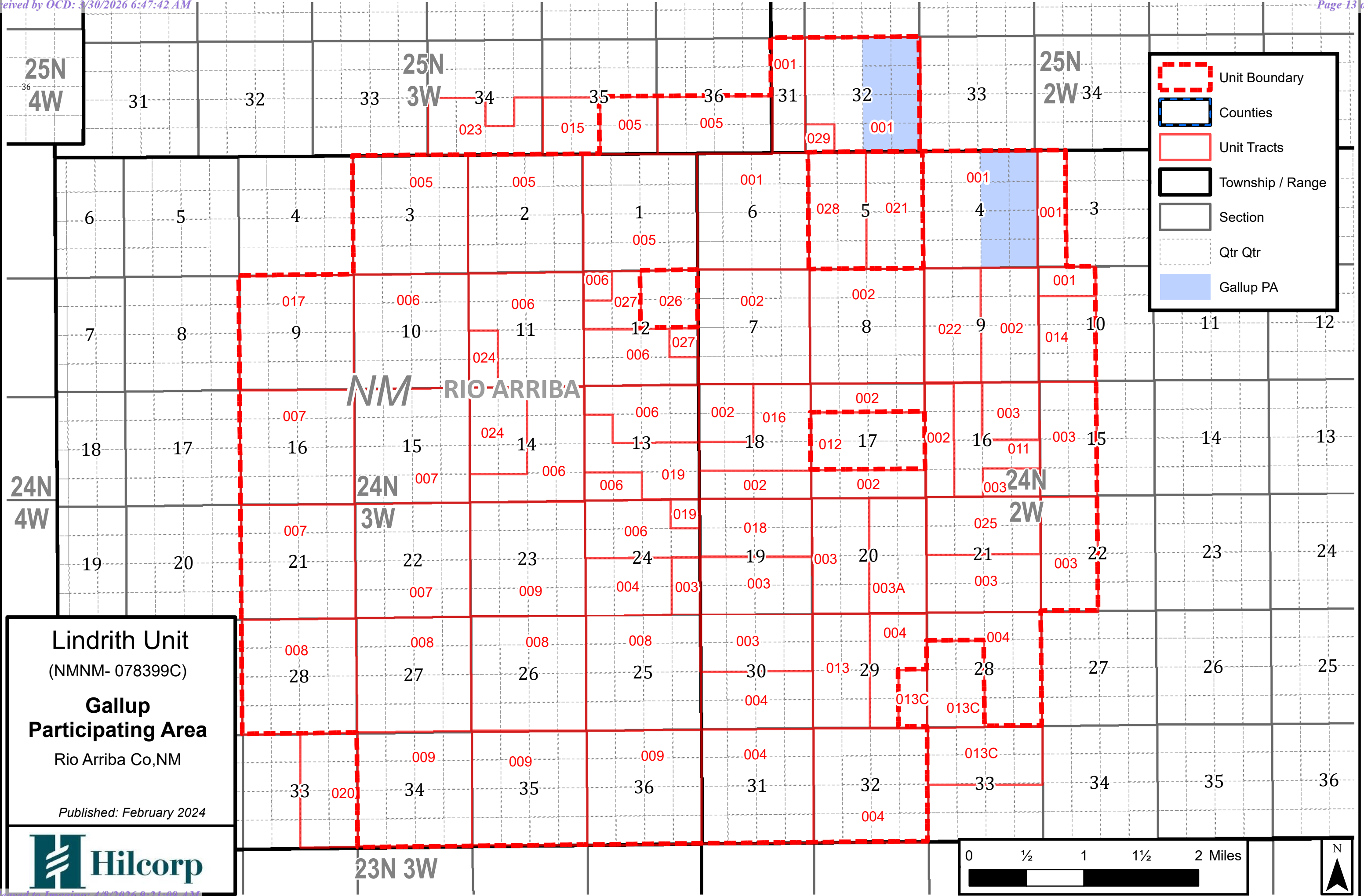









**Lindrith Unit**  
 (NMNM- 078399B)

**Dakota Participating Area**  
 Rio Arriba Co, NM

*Published: February 2024*






-  Unit Boundary
-  Counties
-  Unit Tracts
-  Township / Range
-  Section
-  Qtr Qtr
-  Gallup PA

**Lindrith Unit**  
 (NMNM- 078399C)

**Gallup Participating Area**  
 Rio Arriba Co, NM

*Published: February 2024*



Sante Fe Main Office  
Phone: (505) 476-3441

General Information  
Phone: (505) 629-6116

Online Phone Directory  
<https://www.emnrd.nm.gov/ocd/contact-us>

**State of New Mexico**  
**Energy, Minerals and Natural Resources**  
**Oil Conservation Division**  
**1220 S. St Francis Dr.**  
**Santa Fe, NM 87505**

CONDITIONS

Action 568688

**CONDITIONS**

Operator: HILCORP ENERGY COMPANY 1111 Travis Street Houston, TX 77002	OGRID: 372171
	Action Number: 568688
	Action Type: [HEAR] Order Compliance/Progress Report (ORDER COMPLIANCE REPORT)

**CONDITIONS**

Created By	Condition	Condition Date
dmcclure	ACCEPTED FOR RECORD	4/8/2026