



February 26, 2026

Certified Tracking #: 9216 8969 0099 9790 1854 0199 17

Attn: Kyle Paradis  
Bureau of Land Management  
301 Dinosaur Trail  
Santa Fe, NM 87508

Attn: Commissioner of Public Lands  
New Mexico State Land Office  
P.O Box 1148  
Santa Fe, NM 87504

**New Mexico Oil Conservation Division**  
**1220 S. Saint Francis Drive**  
**Santa Fe, NM 87505**

Re: 2026 Plan of Development  
**Huerfanito Unit (NMNM078394X)**  
San Juan County, New Mexico

Ladies & Gentleman:

Hilcorp Energy Company, as Operator, hereby tenders the enclosed 2026 Plan of Development ("POD") and 2025 summary/review of operations for your review along with accompanying well status lists and participating area production graphs.

In accordance with the subject Unit Agreement, please signify your approval and/or consent by executing and returning a copy of the attached approval page to the undersigned.

If you have any questions or concerns regarding this matter, please do not hesitate to contact me at the email or number provided in the footer below.

Sincerely,

A handwritten signature in blue ink that reads 'Gatewood D. Brown'.

Gatewood D. Brown  
Senior Landman – New Mexico

1111 Travis Street, Houston, TX 77002  
Phone: (713) 289-2767 gabrown@hilcorp.com



**Huerfanito Unit (NMNM078394X)  
2026 PLAN OF DEVELOPMENT APPROVALS**

\_\_\_\_\_  
**Bureau of Land Management**

\_\_\_\_\_  
**Date**

\_\_\_\_\_  
**New Mexico Oil Conservation Division**

\_\_\_\_\_  
**Date**

\_\_\_\_\_  
**New Mexico Commissioner of Public Lands**

\_\_\_\_\_  
**Date**

1111 Travis Street, Houston, TX 77002  
Phone: (713) 289-2767 gabrown@hilcorp.com

**2026 PLAN OF DEVELOPMENT  
HUERFANITO UNIT  
NMNM-078394X  
SAN JUAN COUNTY, NEW MEXICO**

**Previous Year Operations:**

**Drilling:** Hilcorp Energy Company (“Hilcorp”) did not drill any new wells in 2025.

**Recompletions:** Hilcorp recompleted the following projects in 2025.

Well Name	API	Section	Township	Range	Type
HUERFANITO UNIT 090E	3004534399	1	26N	09W	FRC MV UPHOLE RECOMPLETE
HUERFANITO UNIT 087E	3004534662	1	26N	09W	FRC MV UPHOLE RECOMPLETE

**Plug Back:** Hilcorp did not plug back any wells in 2025.

**Conversions:** Hilcorp did not convert any wells in 2025.

**Plug & Abandonment:** Hilcorp plugged & abandoned two wells in 2025:

Well Name	API	Section	Township	Range	Current Zone
HUERFANITO UNIT 069	3004505968	10	26N	09W	PC
HUERFANITO UNIT 076E	3004532978	2	26N	09W	MV DK

**Participating Areas**

**Paying Well Determination:** Hilcorp did not submit any well for paying determination in 2025.

**PA Application Submitted or Approved:** Hilcorp did not submit a PA Application in 2025.

**Surface Disturbing Activities:** Hilcorp did not create any new surface disturbances in 2025.

**Water**

**Use:** Hilcorp executed two recompletes in 2025.

**Fresh Water:**

Drilling: N/A

Completion: Hilcorp used approximately 4,089 barrels for recompletion.

**Fresh Water Storage:**

Drilling: N/A

Completion: N/A

**Water Transfer:**

Water trucked to each recompletion. No water transfers, poseidon tanks, or lay flat water lines were utilized.

**Produced Water:**

Drilling: N/A

Huerfanito Unit  
2026 Plan of Development

Completion: N/A

Disposal:

SWD Well Name	API Number	Legal Description
N/A	N/A	N/A

2025 Water Disposal Data

Facility	Total (BBL)	Daily Avg (BPD)	Mode of Transport (Piped, Trucked, Both)
N/A	N/A	N/A	N/A

**Planned Year Operations:**

**Drilling:** Hilcorp does not anticipate any drilling projects in the Huerfanito Unit during 2026.

**Recompletions:** Hilcorp does not anticipate any recomplete projects in 2026:

**Sidetrack/Reentry:** Hilcorp does not anticipate any sidetrack/reentry projects in the Huerfanito Unit during 2026.

**Plug Back Program:** Hilcorp does not anticipate any plug-back projects in the Huerfanito Unit during 2026.

**Conversion Program:** Hilcorp does not anticipate any conversion projects in the Huerfanito Unit during 2026.

**Plugging & Abandonment Program:** Hilcorp plans to execute the following P&A projects in the Huerfanito Unit during 2026.

Well Name	API	Section	Township	Range	Current Zone
HUERFANITO UNIT 021	3004506002	3	26N	09W	PC
HUERFANITO UNIT 057	3004513473	23	27N	09W	PC
HUERFANITO UNIT 082	3004512189	25	27N	09W	MV CH DK

**Participating Areas**

**Paying Well Determination Planned:** Hilcorp does not anticipate submitting any paying well determinations in 2026.

**PA Application Planned:** Hilcorp does not anticipate submitting any PA applications in 2026.

**Surface Disturbing Activities:** Hilcorp does not anticipate submitting any additional surface disturbing activities in 2026.

**Water Use:** Hilcorp does not anticipate any recomplete projects in 2026.

Fresh Water

Drilling: N/A

Completion: N/A

Fresh Water Storage

Drilling: N/A

Huerfanito Unit  
2026 Plan of Development

Completion: N/A

Water Transfer:

Drilling: N/A

Completion: N/A

**Disposal:**

2026 Water Disposal Estimate (based on 2025)

Facility	Total (BBL)	Daily Avg (BPD)	Mode of Transport (Piped, Trucked, Both)
N/A	N/A	N/A	N/A

**HILCORP ENERGY COMPANY - OPERATOR  
EXHIBIT A  
WELLS ASSOCIATE WITH THE HUERFANITO UNIT  
SAN JUAN COUNTY, NEW MEXICO**

Well Name	Well No.	API	State Well Classification	Well Status	Reservoir	OCD Lease Type	Reporting Serial
HUERFANITO UNIT	61	3004506045	Gas	PROD	DAKOTA	Federal	DK PA - NMNM78394B
HUERFANITO UNIT	61E	3004534411	Gas	PROD	DAKOTA	Federal	DK PA - NMNM78394B
HUERFANITO UNIT	177	3004534651	Gas	PROD	FRUITLAND COAL	Federal	Lease Basis - NMSF078081
HUERFANITO UNIT	41	3004506286	Gas	PROD	PICTURED CLIFFS	Federal	PC PA - NMNM78394A
HUERFANITO UNIT	72	3004506226	Gas	PROD	FRUITLAND COAL	Federal	Lease Basis - NMSF078081
HUERFANITO UNIT	73	3004506163	Gas	PROD	DAKOTA	Federal	DK PA - NMNM78394B
HUERFANITO UNIT	83	3004506256	Gas	PROD	DAKOTA	Federal	DK PA - NMNM78394B
HUERFANITO UNIT	83E	3004534695	Gas	PROD	DAKOTA	Federal	DK PA - NMNM78394B
HUERFANITO UNIT	84	3004511903	Gas	PROD	DAKOTA	Federal	DK PA - NMNM78394B
HUERFANITO UNIT	102	3004511875	Gas	PROD	DAKOTA	Federal	DK PA - NMNM78394B
HUERFANITO UNIT	103	3004511704	Gas	PROD	DAKOTA	Federal	DK PA - NMNM78394B
HUERFANITO UNIT	103E	3004533896	Gas	PROD	DAKOTA	Federal	DK PA - NMNM78394B
HUERFANITO UNIT	103F	3004534413	Gas	PROD	DAKOTA	Federal	DK PA - NMNM78394B
HUERFANITO UNIT	11	3004506063	Gas	PROD	PICTURED CLIFFS	Federal	PC PA - NMNM78394A
HUERFANITO UNIT	12	3004506069	Gas	PROD	PICTURED CLIFFS	Federal	PC PA - NMNM78394A
HUERFANITO UNIT	13	3004506000	Gas	PROD	PICTURED CLIFFS	Federal	PC PA - NMNM78394A
HUERFANITO UNIT	14	3004505999	Gas	PROD	PICTURED CLIFFS	Federal	PC PA - NMNM78394A
HUERFANITO UNIT	150	3004527187	Gas	PROD	FRUITLAND COAL	Federal	FC PA - NMNM78394D
HUERFANITO UNIT	152	3004529409	Gas	PROD	FRUITLAND COAL	Federal	FC PA - NMNM78394D
HUERFANITO UNIT	19	3004506068	Gas	PROD	FRUITLAND COAL	Federal	FC PA - NMNM78394D
HUERFANITO UNIT	20	3004506050	Gas	PROD	PICTURED CLIFFS	Federal	PC PA - NMNM78394A

Well Name	Well No.	API	State Well Classification	Well Status	Reservoir	OCD Lease Type	Reporting Serial
HUERFANITO UNIT	21	3004506002	Gas	PROD	PICTURED CLIFFS	Federal	PC PA - NMNM78394A
HUERFANITO UNIT	27	3004506111	Gas	PROD	PICTURED CLIFFS	Federal	PC PA - NMNM78394A
HUERFANITO UNIT	29	3004506100	Gas	PROD	FRUITLAND COAL	Federal	FC PA - NMNM78394D
HUERFANITO UNIT	30	3004506097	Gas	PROD	PICTURED CLIFFS	Federal	PC PA - NMNM78394A
HUERFANITO UNIT	69	3004505968	Gas	PROD	PICTURED CLIFFS	Federal	PC PA - NMNM78394A
HUERFANITO UNIT	70	3004505966	Gas	PROD	FRUITLAND COAL	Federal	FC PA - NMNM78394D
HUERFANITO UNIT	70R	3004529436	Gas	PROD	PICTURED CLIFFS	Federal	PC PA - NMNM78394A
HUERFANITO UNIT	80	3004505970	Gas	PROD	DAKOTA	Federal	DK PA - NMNM78394B
HUERFANITO UNIT	80E	3004533565	Gas	PROD	DAKOTA	Federal	DK PA - NMNM78394B
HUERFANITO UNIT	80F	3004534393	Gas	PROD	DAKOTA	Federal	DK PA - NMNM78394B
HUERFANITO UNIT	87	3004506023	Gas	PROD	DAKOTA	Federal	DK PA - NMNM78394B
HUERFANITO UNIT	87	3004506023	Gas	PROD	MESAVERDE	Federal	MV PA - NMNM78394C
HUERFANITO UNIT	87A	3004523444	Gas	PROD	MESAVERDE	Federal	MV PA - NMNM78394C
HUERFANITO UNIT	87E	3004534662	Gas	PROD	DAKOTA	Federal	DK PA - NMNM78394B
HUERFANITO UNIT	87M	3004531840	Gas	PROD	MESAVERDE	Federal	MV PA - NMNM78394C
HUERFANITO UNIT	87M	3004531840	Gas	PROD	DAKOTA	Federal	DK PA - NMNM78394B
HUERFANITO UNIT	87N	3004534872	Gas	PROD	MESAVERDE	Federal	MV PA - NMNM78394C
HUERFANITO UNIT	87N	3004534872	Gas	PROD	DAKOTA	Federal	DK PA - NMNM78394B
HUERFANITO UNIT	90	3004560296	Gas	PROD	MESAVERDE	Federal	MV PA - NMNM78394C
HUERFANITO UNIT	90	3004560296	Gas	PROD	DAKOTA	Federal	DK PA - NMNM78394B
HUERFANITO UNIT	90E	3004534399	Gas	PROD	DAKOTA	Federal	DK PA - NMNM78394B
HUERFANITO UNIT	90M	3004534254	Gas	PROD	DAKOTA	Federal	DK PA - NMNM78394B
HUERFANITO UNIT	90M	3004534254	Gas	PROD	MESAVERDE	Federal	MV PA - NMNM78394C

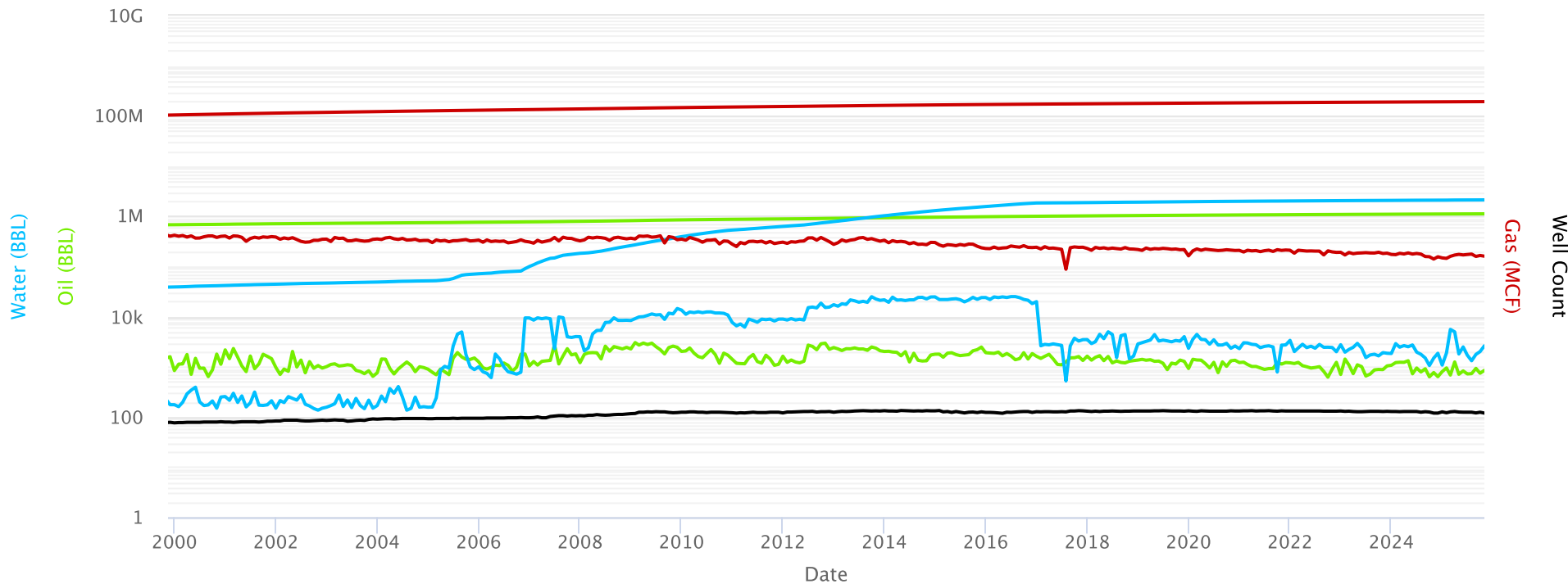
Well Name	Well No.	API	State Well Classification	Well Status	Reservoir	OCD Lease Type	Reporting Serial
HUERFANITO UNIT	98M	3004528946	Gas	PROD	FRUITLAND COAL	Federal	FC PA - NMNM78394D
HUERFANITO UNIT	98N	3004535262	Gas	PROD	MESAVERDE	Federal	MV PA - NMNM78394C
HUERFANITO UNIT	98N	3004535262	Gas	PROD	DAKOTA	Federal	DK PA - NMNM78394B
HUERFANITO UNIT	56	3004506400	Gas	PROD	PICTURED CLIFFS	Federal	PC PA - NMNM78394A
HUERFANITO UNIT	57	3004513473	Gas	PROD	PICTURED CLIFFS	Federal	PC PA - NMNM78394A
HUERFANITO UNIT	59	3004506381	Gas	PROD	PICTURED CLIFFS	Federal	PC PA - NMNM78394A
HUERFANITO UNIT	75	3004506377	Gas	PROD	DAKOTA	Federal	DK PA - NMNM78394B
HUERFANITO UNIT	75E	3004534604	Gas	PROD	DAKOTA	Federal	DK PA - NMNM78394B
HUERFANITO UNIT	77A	3004525383	Gas	PROD	MESAVERDE	Federal	MV PA - NMNM78394C
HUERFANITO UNIT	88N	3004535267	Gas	PROD	DAKOTA	Federal	DK PA - NMNM78394B
HUERFANITO UNIT	88N	3004535267	Gas	PROD	MANCOS	Federal	MC PA - NMNM078394E
HUERFANITO UNIT	88N	3004535267	Gas	PROD	MESAVERDE	Federal	MV PA - NMNM78394C
HUERFANITO UNIT	88R	3004534199	Gas	PROD	MESAVERDE	Federal	MV PA - NMNM78394C
HUERFANITO UNIT	88R	3004534199	Gas	PROD	DAKOTA	Federal	DK PA - NMNM78394B
HUERFANITO UNIT	89	3004506344	Gas	PROD	DAKOTA	Federal	DK PA - NMNM78394B
HUERFANITO UNIT	95	3004506399	Gas	PROD	PICTURED CLIFFS	Federal	PC PA - NMNM78394A
HUERFANITO UNIT	96E	3004534690	Gas	PROD	DAKOTA	Federal	DK PA - NMNM78394B
HUERFANITO UNIT	79	3004506261	Gas	PROD	DAKOTA	Federal	DK PA - NMNM78394B
HUERFANITO UNIT	79	3004506261	Gas	PROD	MESAVERDE	Federal	MV PA - NMNM78394C
HUERFANITO UNIT	85M	3004535287	Gas	PROD	PICTURED CLIFFS	Federal	PC PA - NMNM78394A
HUERFANITO UNIT	85M	3004535287	Gas	PROD	MESAVERDE	Federal	MV PA - NMNM78394C
HUERFANITO UNIT	85M	3004535287	Gas	PROD	MANCOS	Federal	MC PA - NMNM078394E
HUERFANITO UNIT	85M	3004535287	Gas	PROD	DAKOTA	Federal	DK PA - NMNM78394B

Well Name	Well No.	API	State Well Classification	Well Status	Reservoir	OCD Lease Type	Reporting Serial
HUERFANITO UNIT	94R	3004530845	Gas	PROD	PICTURED CLIFFS	Federal	PC PA - NMNM78394A
HUERFANITO UNIT	105	3004511807	Gas	PROD	DAKOTA	Federal	DK PA - NMNM78394B
HUERFANITO UNIT	39S	3004534592	Gas	PROD	FRUITLAND COAL	Federal	FC PA - NMNM78394D
HUERFANITO UNIT	47R	3004533627	Gas	PROD	FRUITLAND COAL	Federal	FC PA - NMNM78394D
HUERFANITO UNIT	47R	3004533627	Gas	PROD	PICTURED CLIFFS	Federal	PC PA - NMNM78394A
HUERFANITO UNIT	175	3004533063	Gas	PROD	FRUITLAND COAL	Federal	FC PA - NMNM78394D
HUERFANITO UNIT	175	3004533063	Gas	PROD	PICTURED CLIFFS	Federal	PC PA - NMNM78394A
HUERFANITO UNIT	79N	3004534950	Gas	PROD	MESAVERDE	Federal	MV PA - NMNM78394C
HUERFANITO UNIT	79N	3004534950	Gas	PROD	DAKOTA	Federal	DK PA - NMNM78394B
HUERFANITO UNIT	79N	3004534950	Gas	PROD	MANCOS	Federal	MC PA - NMNM078394E
HUERFANITO UNIT	155	3004529432	Gas	PROD	FRUITLAND COAL	Federal	FC PA - NMNM78394D
HUERFANITO UNIT	62	3004505965	Gas	PROD	PICTURED CLIFFS	Federal	PC PA - NMNM78394A
HUERFANITO UNIT	63R	3004523912	Gas	PROD	PICTURED CLIFFS	Federal	PC PA - NMNM78394A
HUERFANITO UNIT	64	3004505962	Gas	PROD	PICTURED CLIFFS	Federal	PC PA - NMNM78394A
HUERFANITO UNIT	65	3004505906	Gas	PROD	FRUITLAND COAL	Federal	FC PA - NMNM78394D
HUERFANITO UNIT	65R	3004529731	Gas	PROD	PICTURED CLIFFS	Federal	PC PA - NMNM78394A
HUERFANITO UNIT	66	3004505944	Gas	PROD	FRUITLAND COAL	Federal	FC PA - NMNM78394D
HUERFANITO UNIT	66R	3004529901	Gas	PROD	PICTURED CLIFFS	Federal	PC PA - NMNM78394A

Well Name	Well No.	API	State Well Classification	Well Status	Reservoir	OCD Lease Type	Reporting Serial
HUERFANITO UNIT	81	3004505972	Gas	PROD	DAKOTA	Federal	DK PA - NMNM78394B
HUERFANITO UNIT	81E	3004533780	Gas	PROD	DAKOTA	Federal	DK PA - NMNM78394B
HUERFANITO UNIT	81F	3004533567	Gas	PROD	DAKOTA	Federal	DK PA - NMNM78394B
HUERFANITO UNIT	81G	3004534410	Gas	PROD	DAKOTA	Federal	DK PA - NMNM78394B
HUERFANITO UNIT	91	3004505963	Gas	PROD	DAKOTA	Federal	DK PA - NMNM78394B
HUERFANITO UNIT	91E	3004533741	Gas	PROD	DAKOTA	Federal	DK PA - NMNM78394B
HUERFANITO UNIT	91F	3004533770	Gas	PROD	DAKOTA	Federal	DK PA - NMNM78394B
HUERFANITO UNIT	92	3004505916	Gas	PROD	DAKOTA	Federal	DK PA - NMNM78394B
HUERFANITO UNIT	92F	3004533600	Gas	PROD	DAKOTA	Federal	DK PA - NMNM78394B
HUERFANITO UNIT	104	3004511816	Gas	PROD	DAKOTA	Federal	DK PA - NMNM78394B
HUERFANITO UNIT	176	3004533605	Gas	PROD	FRUITLAND COAL	Federal	FC PA - NMNM78394D
HUERFANITO UNIT	29S	3004534590	Gas	PROD	FRUITLAND COAL	Federal	FC PA - NMNM78394D
HUERFANITO UNIT	34R	3004530864	Gas	PROD	PICTURED CLIFFS	Federal	PC PA - NMNM78394A
HUERFANITO UNIT	35	3004506184	Gas	PROD	PICTURED CLIFFS	Federal	PC PA - NMNM78394A
HUERFANITO UNIT	36	3004506154	Gas	PROD	PICTURED CLIFFS	Federal	PC PA - NMNM78394A
HUERFANITO UNIT	39R	3004533628	Gas	PROD	FRUITLAND COAL	Federal	FC PA - NMNM78394D
HUERFANITO UNIT	39R	3004533628	Gas	PROD	PICTURED CLIFFS	Federal	PC PA - NMNM78394A
HUERFANITO UNIT	40R	3004530863	Gas	PROD	PICTURED CLIFFS	Federal	PC PA - NMNM78394A
HUERFANITO UNIT	48	3004513239	Gas	PROD	PICTURED CLIFFS	Federal	PC PA - NMNM78394A
HUERFANITO UNIT	49	3004506155	Gas	PROD	PICTURED CLIFFS	Federal	PC PA - NMNM78394A
HUERFANITO UNIT	74R	3004533739	Gas	PROD	DAKOTA	Federal	DK PA - NMNM78394B

Well Name	Well No.	API	State Well Classification	Well Status	Reservoir	OCD Lease Type	Reporting Serial
HUERFANITO UNIT	98	3004511904	Gas	PROD	DAKOTA	Federal	DK PA - NMNM78394B
HUERFANITO UNIT	98	3004511904	Gas	PROD	MESAVERDE	Federal	MV PA - NMNM78394C
HUERFANITO UNIT	99E	3004535257	Gas	PROD	MESAVERDE	Federal	MV PA - NMNM78394C
HUERFANITO UNIT	99E	3004535257	Gas	PROD	DAKOTA	Federal	DK PA - NMNM78394B
HUERFANITO UNIT	99E	3004535257	Gas	PROD	MANCOS	Federal	MC PA - NMNM078394E
HUERFANITO UNIT COM	174	3004529885	Gas	PROD	FRUITLAND COAL	N0G06511131	FC PA - NMNM78394D
HUERFANITO UNIT COM	552	3004530940	Gas	PROD	FRUITLAND COAL	N0G06511131	FC PA - NMNM78394D
HUERFANITO UNIT HZDK	1H	3004535516	Gas	PROD		Federal	Lease Basis
HUERFANITO UNIT HZDK	2H	3004535576	Gas	PROD		Federal	Lease Basis
HUERFANITO UNIT NP	68	3004506008	Gas	PROD	FRUITLAND COAL	Federal	FC PA - NMNM78394D
HUERFANITO UNIT NP	154	3004527202	Gas	PROD	FRUITLAND COAL	Federal	Lease Basis - NMNM112656

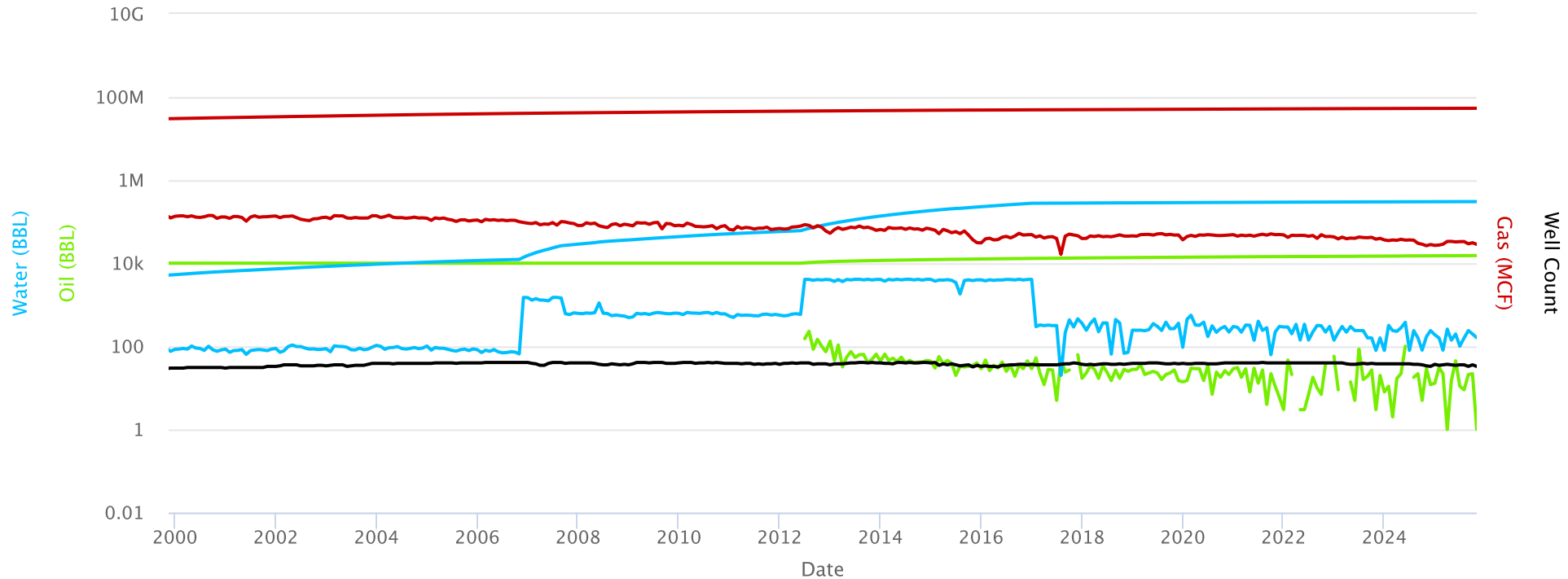
## Monthly Production



# Huerfanito Unit NMNM 078394A PC

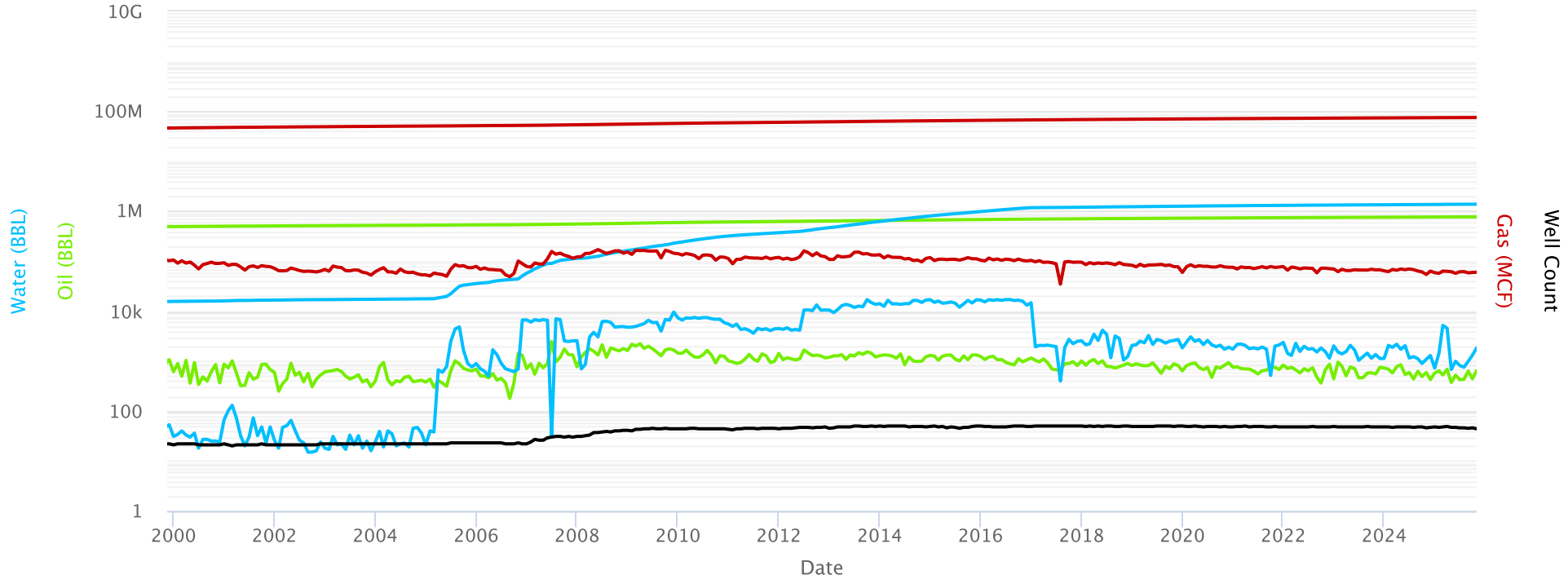
## Pictured Cliffs PA - 2nd Revision

Monthly Production



Cum Oil Cum Gas Cum Water Oil Gas Water Well Count

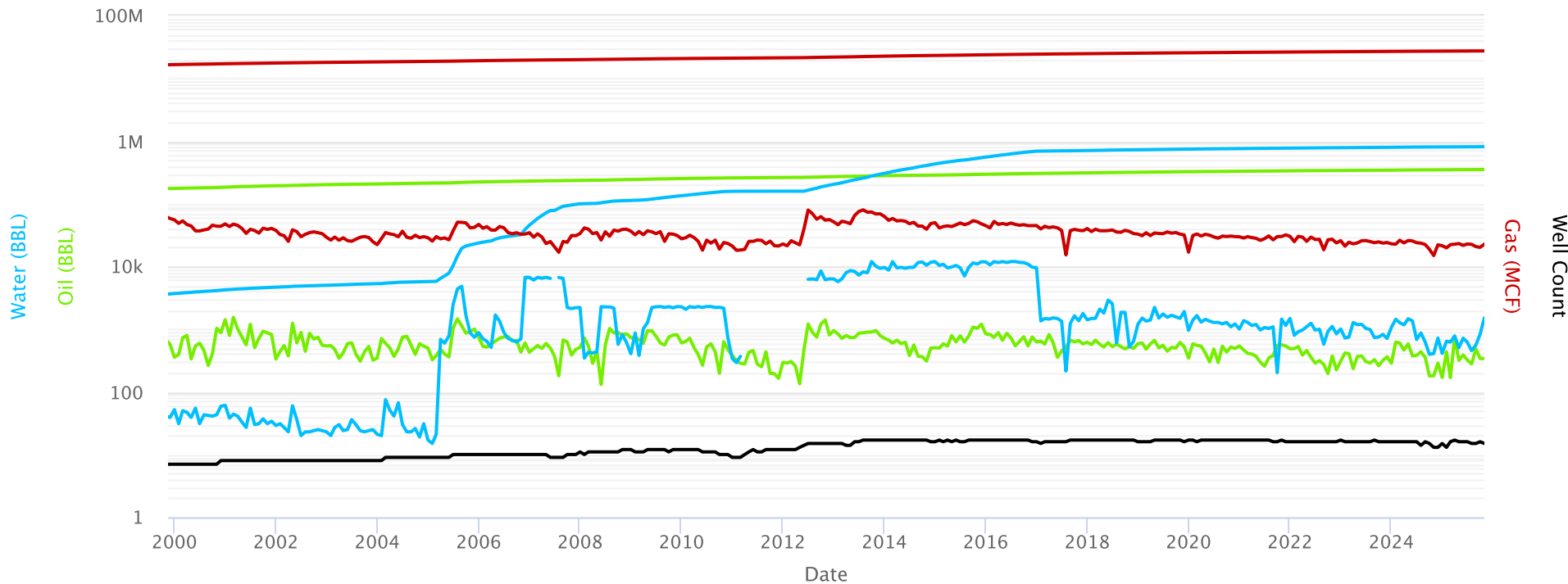
**Dakota PA - 9th Revision**  
Monthly Production



# Huerfanito Unit NMNM 078394C MV

## Mesaverde PA - 6th Revision

Monthly Production

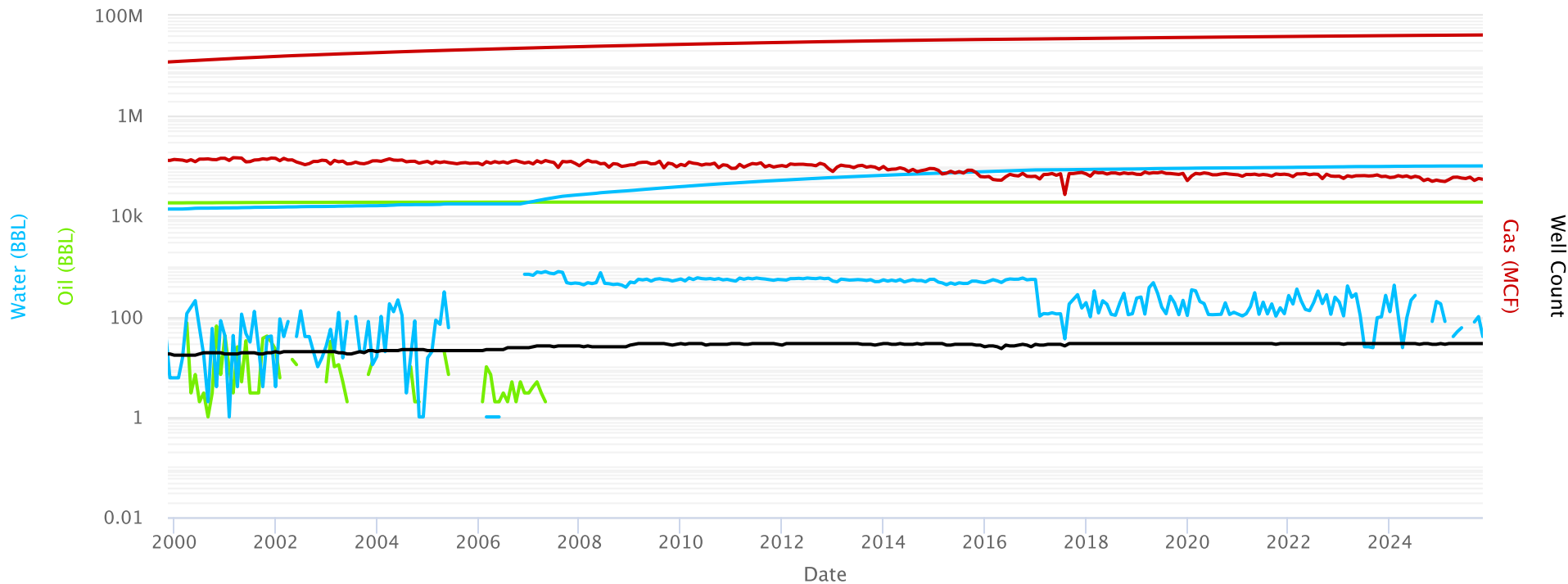


Cum Oil Cum Gas Cum Water Oil Gas Water Well Count

# Huerfanito Unit NMNM 078394D FRC

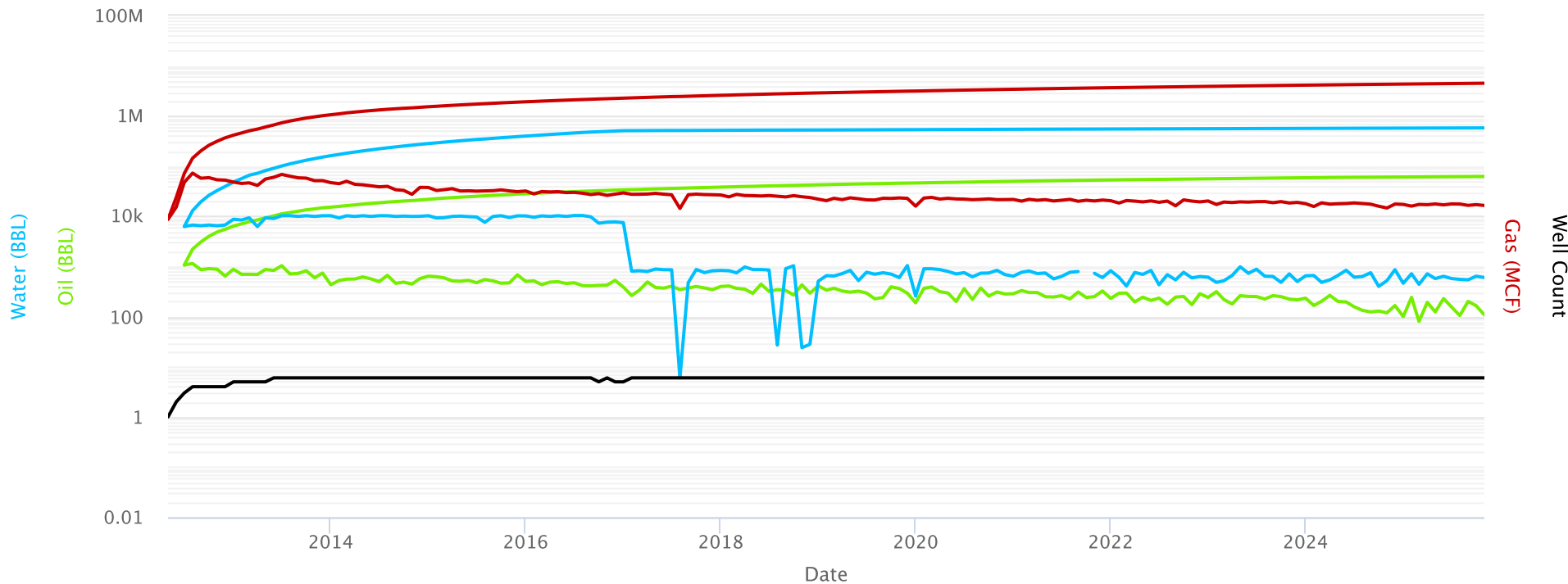
## Fruitland Coal PA - 11th Revision

Monthly Production



### Mesaverde PA - Initial

Monthly Production



18	17	16	15	14	13	18	17	16
19	20	21	22	23	24	19	21	
30	29	28	27	26	25	30	29	28
31	32	33	34	35	36	31	32	33
06	05	04	03	02	01	06	05	04
07	08	09	10	11	12	07	08	09
18	17	16	15	14	13	18	17	

**HUERFANITO UNIT**


- FEDERAL
- INDIAN TRIBAL
- STATE

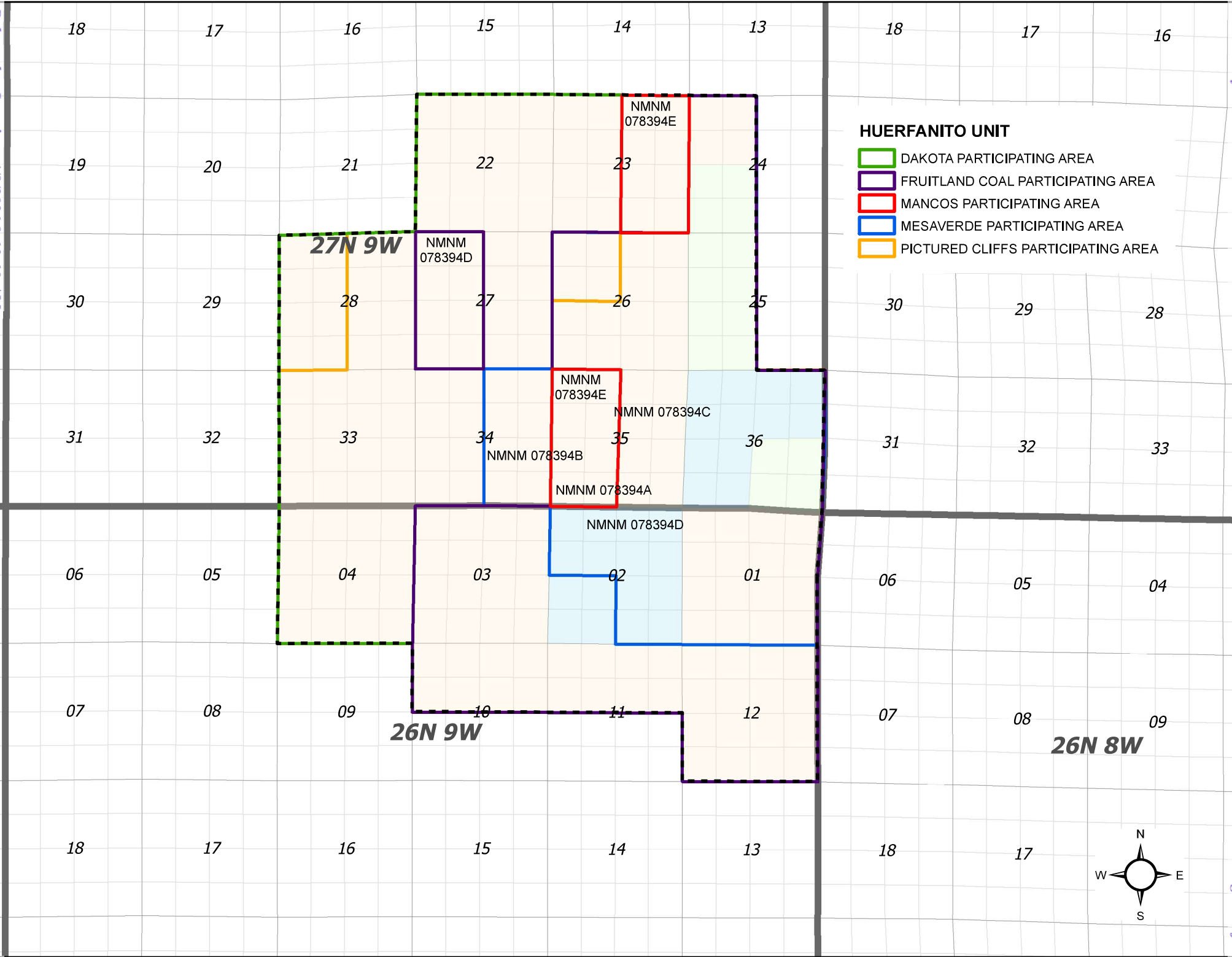
**27N 9W**

**27N 8W**

**26N 9W**

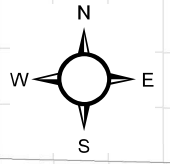
**26N 8W**

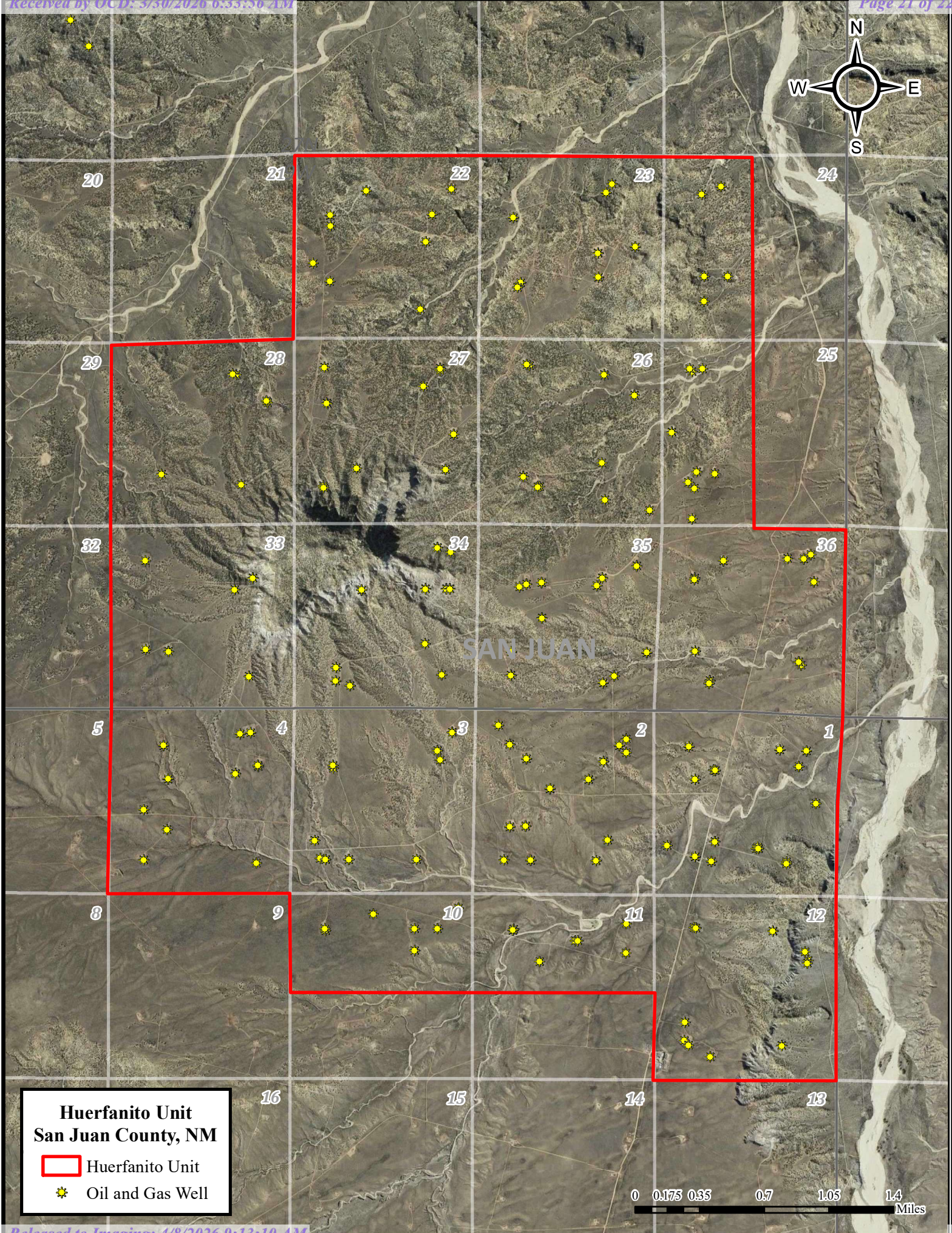




**HUERFANITO UNIT**

- DAKOTA PARTICIPATING AREA
- FRUITLAND COAL PARTICIPATING AREA
- MANCOS PARTICIPATING AREA
- MESAVERDE PARTICIPATING AREA
- PICTURED CLIFFS PARTICIPATING AREA





**Huerfanito Unit  
San Juan County, NM**

- Huerfanito Unit
- ★ Oil and Gas Well

0 0.175 0.35 0.7 1.05 1.4 Miles

Sante Fe Main Office  
Phone: (505) 476-3441

General Information  
Phone: (505) 629-6116

Online Phone Directory  
<https://www.emnrd.nm.gov/ocd/contact-us>

**State of New Mexico**  
**Energy, Minerals and Natural Resources**  
**Oil Conservation Division**  
**1220 S. St Francis Dr.**  
**Santa Fe, NM 87505**

CONDITIONS

Action 568669

**CONDITIONS**

Operator: HILCORP ENERGY COMPANY 1111 Travis Street Houston, TX 77002	OGRID: 372171
	Action Number: 568669
	Action Type: [HEAR] Order Compliance/Progress Report (ORDER COMPLIANCE REPORT)

**CONDITIONS**

Created By	Condition	Condition Date
dmcclure	ACCEPTED FOR RECORD	4/8/2026