



February 26, 2026

Certified Tracking #: 9214 8969 0099 9790 1854 0199 17

Attn: Kyle Paradis  
Bureau of Land Management  
301 Dinosaur Trail  
Santa Fe, NM 87508

Attn: Commissioner of Public Lands  
New Mexico State Land Office  
P.O Box 1148  
Santa Fe, NM 87504

**New Mexico Oil Conservation Division**  
**1220 S. Saint Francis Drive**  
**Santa Fe, NM 87505**

Re: 2026 Plan of Development  
**San Juan 29-5 Unit (NMNM078415X)**  
Rio Arriba County, New Mexico

Ladies & Gentleman:

Hilcorp Energy Company, as Operator, hereby tenders the enclosed 2026 Plan of Development ("POD") and 2025 summary/review of operations for your review along with accompanying well status lists and participating area production graphs.

In accordance with the subject Unit Agreement, please signify your approval and/or consent by executing and returning a copy of the attached approval page to the undersigned.

If you have any questions or concerns regarding this matter, please do not hesitate to contact me at the email or number provided in the footer below.

Sincerely,

A handwritten signature in blue ink that reads 'Gatewood D. Brown'.

Gatewood D. Brown  
Senior Landman – New Mexico

1111 Travis Street, Houston, TX 77002  
Phone: (713) 289-2767 gabrown@hilcorp.com



**San Juan 29-5 Unit (NMNM078415X)  
2026 PLAN OF DEVELOPMENT APPROVALS**

\_\_\_\_\_  
**Bureau of Land Management**

\_\_\_\_\_  
**Date**

\_\_\_\_\_  
**New Mexico Oil Conservation Division**

\_\_\_\_\_  
**Date**

\_\_\_\_\_  
**New Mexico Commissioner of Public Lands**

\_\_\_\_\_  
**Date**

1111 Travis Street, Houston, TX 77002  
Phone: (713) 289-2767 gabrown@hilcorp.com

**2026 PLAN OF DEVELOPMENT  
SAN JUAN 29-5 UNIT  
NMNM-078415X  
RIO ARRIBA COUNTY, NEW MEXICO**

**Previous Year Operations:**

**Drilling:** Hilcorp Energy Company (“Hilcorp”) did not drill any new wells in 2025.

**Recompletions:** Hilcorp did not execute any recompletions in 2025.

**Plug Back:** Hilcorp did not plug back any wells in 2025.

**Conversions:** Hilcorp did not convert any wells in 2025.

**Plug & Abandonment:** Hilcorp did not plug & abandon any wells in 2025.

**Participating Areas**

**Paying Well Determination:** Hilcorp did not submit any wells for paying determination in 2025.

**PA Application Submitted or Approved:** Hilcorp did not submit a PA Application in 2025.

**Surface Disturbing Activities Completed:** Hilcorp did not have projects which created new surface disturbances.

**Water Use:**

Fresh Water:

Drilling: N/A

Completion: N/A

Fresh Water Storage:

Drilling: N/A

Completion: N/A

Water Transfer:

Drilling: N/A

Completion: N/A

Produced Water:

Drilling: N/A

Completion: N/A

**Disposal:**

SWD Well Name	API Number	Legal Description
N/A	N/A	N/A

**2025 Water Disposal Data**

Facility	Total (BBL)	Daily Avg (BPD)	Mode of Transport (Piped, Trucked, Both)
N/A	N/A	N/A	N/A

**Planned Year Operations:**

**Drilling:** Hilcorp does not anticipate any drilling projects in the San Juan 29-5 Unit during 2026. However, new drill opportunities will be evaluated and executed as they arise.

**Recompletions:** Hilcorp anticipates the following recompletion project in the San Juan 29-5 Unit during 2026:

Well Name	API	Section	Township	Range	Type
SAN JUAN 29-5 UNIT 075F	3003930089	22	29N	05W	FRC PC UPHOLE RECOMPLETE
SAN JUAN 29-5 UNIT 070G	3003929653	28	29N	05W	FRC PC UPHOLE RECOMPLETE
SAN JUAN 29-5 UNIT 61C	3003929758	9	29N	05W	FRC PC UPHOLE RECOMPLETE
SAN JUAN 29-5 UNIT 68M	3003926577	18	29N	05W	FRC PC UPHOLE RECOMPLETE

**Sidetrack/Reentry:** Hilcorp does not anticipate any sidetrack/reentry projects in the San Juan 29-5 Unit during 2026.

**Plug Back Program:** Hilcorp does not anticipate any plug-back projects in the San Juan 29-5 Unit during 2026.

**Conversion Program:** Hilcorp does not anticipate any conversion projects in the San Juan 29-5 Unit during 2026.

**Plugging & Abandonment Program:** Hilcorp does not anticipate any P&A projects in the San Juan 29-5 Unit during 2026.

**Participating Areas**

**Paying Well Determination Planned:** Hilcorp does not anticipate submitting any paying well determinations in 2026.

**PA Application Planned:** Hilcorp does not anticipate submitting any PA applications in 2026.

**Surface Disturbing Activities:** Hilcorp does not anticipate any projects causing new surface disturbance in 2026.

**Water Use:** Hilcorp anticipates two recompletion in 2026.

Fresh Water

Drilling: N/A

Completion: Hilcorp anticipates using approximately 4,760 barrels for the recompletion.

Fresh Water Storage

Drilling: N/A

Completion: N/A

Water Transfer

Water will be trucked for the recompletion. No water transfers, poseidon tanks, or lay flat water lines will be utilized.

**Disposal:**

2026 Water Disposal Estimate (based on 2025)

Facility	Total (BBL)	Daily Avg (BPD)	Mode of Transport (Piped, Trucked, Both)
N/A	N/A	N/A	N/A

**HILCORP ENERGY COMPANY - OPERATOR  
EXHIBIT A  
WELLS ASSOCIATED WITH THE SAN JUAN 29-5 UNIT  
RIO ARRIBA COUNTY, NEW MEXICO**

Well Name	Well No.	API	State Well Classification	Well Status	Reservoir	OCD Lease Type	Reporting Serial
SAN JUAN 29-5 UNIT	42	3003907498	Gas	PROD	MESAVERDE	State	MV PA - NMNM78415A
SAN JUAN 29-5 UNIT	10A	3003925752	Gas	PROD	MESAVERDE	State	MV PA - NMNM78415A
SAN JUAN 29-5 UNIT	10C	3003929681	Gas	PROD	PICTURED CLIFFS	State	PC PA - NMNM78415C
SAN JUAN 29-5 UNIT	10C	3003929681	Gas	PROD	MESAVERDE	State	MV PA - NMNM78415A
SAN JUAN 29-5 UNIT	107	3003923659	Gas	PROD	PICTURED CLIFFS	State	PC PA - NMNM78415C
SAN JUAN 29-5 UNIT	107	3003923659	Gas	PROD	MESAVERDE	State	MV PA - NMNM78415A
SAN JUAN 29-5 UNIT	23C	3003929646	Gas	PROD	PICTURED CLIFFS	State	PC PA - NMNM78415C
SAN JUAN 29-5 UNIT	23C	3003929646	Gas	PROD	MESAVERDE	State	MV PA - NMNM78415A
SAN JUAN 29-5 UNIT	53	3003920356	Gas	PROD	DAKOTA	State	DK PA - NMNM78415B
SAN JUAN 29-5 UNIT	53	3003920356	Gas	PROD	MESAVERDE	State	MV PA - NMNM78415A
SAN JUAN 29-5 UNIT	60	3003920456	Gas	PROD	MESAVERDE	State	MV PA - NMNM78415A
SAN JUAN 29-5 UNIT	60	3003920456	Gas	PROD	DAKOTA	State	DK PA - NMNM78415B
SAN JUAN 29-5 UNIT	10B	3003927716	Gas	PROD	MESAVERDE	State	MV PA - NMNM78415A
SAN JUAN 29-5 UNIT	60F	3003929275	Gas	PROD	DAKOTA	State	DK PA - NMNM78415B
SAN JUAN 29-5 UNIT	60F	3003929275	Gas	PROD	PICTURED CLIFFS	State	PC PA - NMNM78415C
SAN JUAN 29-5 UNIT	60F	3003929275	Gas	PROD	MESAVERDE	State	MV PA - NMNM78415A
SAN JUAN 29-5 UNIT	53F	3003929207	Gas	PROD	MESAVERDE	State	MV PA - NMNM78415A
SAN JUAN 29-5 UNIT	53F	3003929207	Gas	PROD	DAKOTA	State	DK PA - NMNM78415B
SAN JUAN 29-5 UNIT	23A	3003925753	Gas	PROD	MESAVERDE	State	MV PA - NMNM78415A
SAN JUAN 29-5 UNIT	23B	3003930047	Gas	PROD	MESAVERDE	State	MV PA - NMNM78415A
SAN JUAN 29-5 UNIT	23B	3003930047	Gas	PROD	PICTURED CLIFFS	State	PC PA - NMNM78415C
SAN JUAN 29-5 UNIT	38	3003907472	Gas	PROD	MESAVERDE	State	MV PA - NMNM78415A
SAN JUAN 29-5 UNIT	60G	3003929274	Gas	PROD	MESAVERDE	State	MV PA - NMNM78415A
SAN JUAN 29-5 UNIT	60G	3003929274	Gas	PROD	DAKOTA	State	DK PA - NMNM78415B

Well Name	Well No.	API	State Well Classification	Well Status	Reservoir	OCD Lease Type	Reporting Serial
SAN JUAN 29-5 UNIT	10	3003907616	Gas	PROD	MESAVERDE	State	MV PA - NMNM78415A
SAN JUAN 29-5 UNIT	23	3003982385	Gas	PROD	MESAVERDE	State	MV PA - NMNM78415A
SAN JUAN 29-5 UNIT	23	3003982385	Gas	PROD	PICTURED CLIFFS	State	PC PA - NMNM78415C
SAN JUAN 29-5 UNIT	60M	3003926300	Gas	PROD	MESAVERDE	State	MV PA - NMNM78415A
SAN JUAN 29-5 UNIT	60M	3003926300	Gas	PROD	DAKOTA	State	DK PA - NMNM78415B
SAN JUAN 29-5 UNIT	13M	3003926558	Gas	PROD	MESAVERDE	FEE	MV PA - NMNM78415A
SAN JUAN 29-5 UNIT	13M	3003926558	Gas	PROD	DAKOTA	FEE	Lease Basis - NMNM116441
SAN JUAN 29-5 UNIT	213	3003924604	Gas	PROD	FRUITLAND COAL	FEE	FC PA - NMNM78415D
SAN JUAN 29-5 UNIT	216	3003924731	Gas	PROD	FRUITLAND COAL	FEE	Lease Basis - NMNM99488
SAN JUAN 29-5 UNIT	218	3003924782	Gas	PROD	FRUITLAND COAL	FEE	Lease Basis - NMNM99489
SAN JUAN 29-5 UNIT	226	3003925076	Gas	PROD	FRUITLAND COAL	FEE	FC PA - NMNM78415D
SAN JUAN 29-5 UNIT	30	3003907532	Gas	PROD	MESAVERDE	FEE	MV PA - NMNM78415A
SAN JUAN 29-5 UNIT	34	3003907515	Gas	PROD	MESAVERDE	FEE	MV PA - NMNM78415A
SAN JUAN 29-5 UNIT	34R	3003921788	Gas	PROD	MESAVERDE	FEE	MV PA - NMNM78415A
SAN JUAN 29-5 UNIT	34R	3003921788	Gas	PROD	DAKOTA	FEE	DK PA - NMNM78415B
SAN JUAN 29-5 UNIT	35F	3003930207	Gas	PROD	MESAVERDE	FEE	MV PA - NMNM78415A
SAN JUAN 29-5 UNIT	35R	3003921789	Gas	PROD	DAKOTA	FEE	DK PA - NMNM78415B
SAN JUAN 29-5 UNIT	35R	3003921789	Gas	PROD	MESAVERDE	FEE	MV PA - NMNM78415A
SAN JUAN 29-5 UNIT	36	3003907486	Gas	PROD	MESAVERDE	FEE	MV PA - NMNM78415A
SAN JUAN 29-5 UNIT	37	3003907483	Gas	PROD	MESAVERDE	FEE	MV PA - NMNM78415A
SAN JUAN 29-5 UNIT	37A	3003922671	Gas	PROD	MESAVERDE	FEE	MV PA - NMNM78415A
SAN JUAN 29-5 UNIT	40	3003907543	Gas	PROD	MESAVERDE	FEE	Lease Basis - NMNM91218
SAN JUAN 29-5 UNIT	43	3003907566	Gas	PROD	MESAVERDE	FEE	MV PA - NMNM78415A
SAN JUAN 29-5 UNIT	45A	3003929817	Gas	PROD	MESAVERDE	FEE	MV PA - NMNM78415A
SAN JUAN 29-5 UNIT	45F	3003927863	Gas	PROD	MESAVERDE	FEE	MV PA - NMNM78415A

Well Name	Well No.	API	State Well Classification	Well Status	Reservoir	OCD Lease Type	Reporting Serial
SAN JUAN 29-5 UNIT	45M	3003927869	Gas	PROD	MESAVERDE	FEE	MV PA - NMNM78415A
SAN JUAN 29-5 UNIT	48A	3003929896	Gas	PROD	PICTURED CLIFFS	FEE	PC PA - NMNM78415C
SAN JUAN 29-5 UNIT	48A	3003929896	Gas	PROD	MESAVERDE	FEE	MV PA - NMNM78415A
SAN JUAN 29-5 UNIT	48C	3003929693	Gas	PROD	MESAVERDE	FEE	MV PA - NMNM78415A
SAN JUAN 29-5 UNIT	53M	3003925481	Gas	PROD	DAKOTA	FEE	DK PA - NMNM78415B
SAN JUAN 29-5 UNIT	53M	3003925481	Gas	PROD	MESAVERDE	FEE	MV PA - NMNM78415A
SAN JUAN 29-5 UNIT	55M	3003926564	Gas	PROD	MESAVERDE	FEE	MV PA - NMNM78415A
SAN JUAN 29-5 UNIT	55M	3003926564	Gas	PROD	DAKOTA	FEE	DK PA - NMNM78415B
SAN JUAN 29-5 UNIT	59	3003920448	Gas	PROD	DAKOTA	FEE	DK PA - NMNM78415B
SAN JUAN 29-5 UNIT	59	3003920448	Gas	PROD	MESAVERDE	FEE	MV PA - NMNM78415A
SAN JUAN 29-5 UNIT	62	3003920625	Gas	PROD	DAKOTA	FEE	DK PA - NMNM78415B
SAN JUAN 29-5 UNIT	62F	3003929273	Gas	PROD	MESAVERDE	FEE	MV PA - NMNM78415A
SAN JUAN 29-5 UNIT	62F	3003929273	Gas	PROD	PICTURED CLIFFS	FEE	Lease Basis - NMNM138536
SAN JUAN 29-5 UNIT	62F	3003929273	Gas	PROD	DAKOTA	FEE	DK PA - NMNM78415B
SAN JUAN 29-5 UNIT	66	3003920773	Gas	PROD	DAKOTA	FEE	DK PA - NMNM78415B
SAN JUAN 29-5 UNIT	66M	3003926301	Gas	PROD	MESAVERDE	FEE	MV PA - NMNM78415A
SAN JUAN 29-5 UNIT	66M	3003926301	Gas	PROD	DAKOTA	FEE	DK PA - NMNM78415B
SAN JUAN 29-5 UNIT	69	3003921065	Gas	PROD	DAKOTA	FEE	Lease Basis - NMNM75879, Lease Basis - NMNM91227
SAN JUAN 29-5 UNIT	69	3003921065	Gas	PROD	MESAVERDE	FEE	Lease Basis - NMNM75879, Lease Basis - NMNM91228
SAN JUAN 29-5 UNIT	69F	3003929727	Gas	PROD	MESAVERDE	FEE	Lease Basis - NMNM75879, Lease Basis - NMNM91229
SAN JUAN 29-5 UNIT	69F	3003929727	Gas	PROD	DAKOTA	FEE	Lease Basis - NMNM75879, Lease Basis - NMNM91230
SAN JUAN 29-5 UNIT	69M	3003929729	Gas	PROD	DAKOTA	FEE	Lease Basis - NMNM75879, Lease Basis - NMNM91231

Well Name	Well No.	API	State Well Classification	Well Status	Reservoir	OCD Lease Type	Reporting Serial
SAN JUAN 29-5 UNIT	69M	3003929729	Gas	PROD	MESAVERDE	FEE	Lease Basis - NMNM75879, Lease Basis - NMNM91232
SAN JUAN 29-5 UNIT	6A	3003926371	Gas	PROD	DAKOTA	FEE	DK PA - NMNM78415B
SAN JUAN 29-5 UNIT	6A	3003926371	Gas	PROD	MESAVERDE	FEE	MV PA - NMNM78415A
SAN JUAN 29-5 UNIT	6N	3003930560	Gas	PROD	DAKOTA	FEE	DK PA - NMNM78415B
SAN JUAN 29-5 UNIT	6N	3003930560	Gas	PROD	MESAVERDE	FEE	MV PA - NMNM78415A
SAN JUAN 29-5 UNIT	70	3003921050	Gas	PROD	MESAVERDE	FEE	Lease Basis - NMNM136598
SAN JUAN 29-5 UNIT	70	3003921050	Gas	PROD	DAKOTA	FEE	Lease Basis - NMNM136598
SAN JUAN 29-5 UNIT	70F	3003929667	Gas	PROD	MESAVERDE	FEE	Lease Basis - NMNM91218
SAN JUAN 29-5 UNIT	70F	3003929667	Gas	PROD	DAKOTA	FEE	DK PA - NMNM78415B
SAN JUAN 29-5 UNIT	70G	3003929653	Gas	PROD	MESAVERDE	FEE	Lease Basis - NMNM91220
SAN JUAN 29-5 UNIT	70G	3003929653	Gas	PROD	DAKOTA	FEE	DK PA - NMNM78415B
SAN JUAN 29-5 UNIT	70M	3003926299	Gas	PROD	MESAVERDE	FEE	Lease Basis - NMNM136598, Lease Basis - NMNM91218
SAN JUAN 29-5 UNIT	70M	3003926299	Gas	PROD	DAKOTA	FEE	Lease Basis - NMNM136598, Lease Basis - NMNM91218
SAN JUAN 29-5 UNIT	75	3003921051	Gas	PROD	DAKOTA	FEE	DK PA - NMNM78415B
SAN JUAN 29-5 UNIT	75F	3003930089	Gas	PROD	MESAVERDE	FEE	MV PA - NMNM78415A
SAN JUAN 29-5 UNIT	75M	3003927862	Gas	PROD	MESAVERDE	FEE	MV PA - NMNM78415A
SAN JUAN 29-5 UNIT	75M	3003927862	Gas	PROD	DAKOTA	FEE	DK PA - NMNM78415B
SAN JUAN 29-5 UNIT	223	3003924909	Gas	PROD	FRUITLAND COAL	Federal	FC PA - NMNM78415D
SAN JUAN 29-5 UNIT	59M	3003926581	Gas	PROD	MESAVERDE	Federal	MV PA - NMNM78415A
SAN JUAN 29-5 UNIT	59M	3003926581	Gas	PROD	DAKOTA	Federal	DK PA - NMNM78415B
SAN JUAN 29-5 UNIT	66F	3003929739	Gas	PROD	MESAVERDE	Federal	MV PA - NMNM78415A
SAN JUAN 29-5 UNIT	66F	3003929739	Gas	PROD	DAKOTA	Federal	DK PA - NMNM78415B
SAN JUAN 29-5 UNIT	201	3003924976	Gas	PROD	FRUITLAND COAL	Federal	Lease Basis - NMNM130773

Well Name	Well No.	API	State Well Classification	Well Status	Reservoir	OCD Lease Type	Reporting Serial
SAN JUAN 29-5 UNIT	6	3003907531	Gas	PROD	MESAVERDE	Federal	MV PA - NMNM78415A
SAN JUAN 29-5 UNIT	6M	3003929818	Gas	PROD	DAKOTA	Federal	DK PA - NMNM78415B
SAN JUAN 29-5 UNIT	6M	3003929818	Gas	PROD	MESAVERDE	Federal	MV PA - NMNM78415A
SAN JUAN 29-5 UNIT	14	3003907546	Gas	PROD	MESAVERDE	Federal	MV PA - NMNM78415A
SAN JUAN 29-5 UNIT	14F	3003929830	Gas	PROD	MESAVERDE	Federal	MV PA - NMNM78415A
SAN JUAN 29-5 UNIT	14F	3003929830	Gas	PROD	DAKOTA	Federal	DK PA - NMNM78415B
SAN JUAN 29-5 UNIT	214	3003924930	Gas	PROD	FRUITLAND COAL	Federal	Lease Basis - NMNM130966
SAN JUAN 29-5 UNIT	14G	3003929831	Gas	PROD	MESAVERDE	Federal	MV PA - NMNM78415A
SAN JUAN 29-5 UNIT	14G	3003929831	Gas	PROD	DAKOTA	Federal	DK PA - NMNM78415B
SAN JUAN 29-5 UNIT	14M	3003929832	Gas	PROD	DAKOTA	Federal	DK PA - NMNM78415B
SAN JUAN 29-5 UNIT	14M	3003929832	Gas	PROD	MESAVERDE	Federal	MV PA - NMNM78415A
SAN JUAN 29-5 UNIT	5F	3003927860	Gas	PROD	MESAVERDE	Federal	MV PA - NMNM78415A
SAN JUAN 29-5 UNIT	5F	3003927860	Gas	PROD	DAKOTA	Federal	DK PA - NMNM78415B
SAN JUAN 29-5 UNIT	5G	3003930081	Gas	PROD	MESAVERDE	Federal	MV PA - NMNM78415A
SAN JUAN 29-5 UNIT	5G	3003930081	Gas	PROD	DAKOTA	Federal	DK PA - NMNM78415B
SAN JUAN 29-5 UNIT	5M	3003927866	Gas	PROD	MESAVERDE	Federal	MV PA - NMNM78415A
SAN JUAN 29-5 UNIT	5M	3003927866	Gas	PROD	DAKOTA	Federal	DK PA - NMNM78415B
SAN JUAN 29-5 UNIT	5X	3003907507	Gas	PROD	MESAVERDE	Federal	MV PA - NMNM78415A
SAN JUAN 29-5 UNIT	217	3003924977	Gas	PROD	FRUITLAND COAL	Federal	Lease Basis - NMNM130967
SAN JUAN 29-5 UNIT	35	3003907485	Gas	PROD	MESAVERDE	Federal	MV PA - NMNM78415A
SAN JUAN 29-5 UNIT	35M	3003930155	Gas	PROD	MESAVERDE	Federal	MV PA - NMNM78415A
SAN JUAN 29-5 UNIT	66G	3003929211	Gas	PROD	DAKOTA	Federal	DK PA - NMNM78415B
SAN JUAN 29-5 UNIT	66G	3003929211	Gas	PROD	MESAVERDE	Federal	MV PA - NMNM78415A
SAN JUAN 29-5 UNIT	16	3003907567	Gas	PROD	MESAVERDE	Federal	MV PA - NMNM78415A
SAN JUAN 29-5 UNIT	22	3003907659	Gas	PROD	MESAVERDE	Federal	MV PA - NMNM78415A
SAN JUAN 29-5 UNIT	22	3003907659	Gas	PROD	PICTURED CLIFFS	Federal	Lease Basis - NMNM03188
SAN JUAN 29-5 UNIT	22C	3003929464	Gas	PROD	MESAVERDE	Federal	MV PA - NMNM78415A

Well Name	Well No.	API	State Well Classification	Well Status	Reservoir	OCD Lease Type	Reporting Serial
SAN JUAN 29-5 UNIT	28	3003907563	Gas	PROD	MESAVERDE	Federal	MV PA - NMNM78415A
SAN JUAN 29-5 UNIT	46	3003907599	Gas	PROD	MESAVERDE	Federal	Lease Basis - NMNM91227
SAN JUAN 29-5 UNIT	52F	3003930156	Gas	PROD	MESAVERDE	Federal	MV PA - NMNM78415A
SAN JUAN 29-5 UNIT	52M	3003926310	Gas	PROD	MESAVERDE	Federal	MV PA - NMNM78415A
SAN JUAN 29-5 UNIT	52M	3003926310	Gas	PROD	DAKOTA	Federal	DK PA - NMNM78415B
SAN JUAN 29-5 UNIT	57	3003920450	Gas	PROD	DAKOTA	Federal	DK PA - NMNM78415B
SAN JUAN 29-5 UNIT	57F	3003929723	Gas	PROD	PICTURED CLIFFS	Federal	PC PA - NMNM78415C
SAN JUAN 29-5 UNIT	57F	3003929723	Gas	PROD	DAKOTA	Federal	DK PA - NMNM78415B
SAN JUAN 29-5 UNIT	57F	3003929723	Gas	PROD	MESAVERDE	Federal	MV PA - NMNM78415A
SAN JUAN 29-5 UNIT	57G	3003929336	Gas	PROD	MESAVERDE	Federal	MV PA - NMNM78415A
SAN JUAN 29-5 UNIT	57G	3003929336	Gas	PROD	DAKOTA	Federal	DK PA - NMNM78415B
SAN JUAN 29-5 UNIT	57M	3003925833	Gas	PROD	MESAVERDE	Federal	MV PA - NMNM78415A
SAN JUAN 29-5 UNIT	57M	3003925833	Gas	PROD	DAKOTA	Federal	DK PA - NMNM78415B
SAN JUAN 29-5 UNIT	64	3003920711	Gas	PROD	MESAVERDE	Federal	MV PA - NMNM78415A
SAN JUAN 29-5 UNIT	64	3003920711	Gas	PROD	DAKOTA	Federal	DK PA - NMNM78415B
SAN JUAN 29-5 UNIT	64F	3003929738	Gas	PROD	MESAVERDE	Federal	MV PA - NMNM78415A
SAN JUAN 29-5 UNIT	64F	3003929738	Gas	PROD	DAKOTA	Federal	DK PA - NMNM78415B
SAN JUAN 29-5 UNIT	64M	3003925834	Gas	PROD	DAKOTA	Federal	DK PA - NMNM78415B
SAN JUAN 29-5 UNIT	64M	3003925834	Gas	PROD	MESAVERDE	Federal	MV PA - NMNM78415A
SAN JUAN 29-5 UNIT	65	3003920708	Gas	PROD	MESAVERDE	Federal	MV PA - NMNM78415A
SAN JUAN 29-5 UNIT	65	3003920708	Gas	PROD	DAKOTA	Federal	DK PA - NMNM78415B
SAN JUAN 29-5 UNIT	65F	3003929554	Gas	PROD	PICTURED CLIFFS	Federal	PC PA - NMNM78415C
SAN JUAN 29-5 UNIT	65F	3003929554	Gas	PROD	MESAVERDE	Federal	MV PA - NMNM78415A
SAN JUAN 29-5 UNIT	65F	3003929554	Gas	PROD	DAKOTA	Federal	DK PA - NMNM78415B
SAN JUAN 29-5 UNIT	65M	3003925492	Gas	PROD	DAKOTA	Federal	DK PA - NMNM78415B
SAN JUAN 29-5 UNIT	65M	3003925492	Gas	PROD	MESAVERDE	Federal	MV PA - NMNM78415A
SAN JUAN 29-5 UNIT	39	3003907570	Gas	PROD	MESAVERDE	Federal	MV PA - NMNM78415A
SAN JUAN 29-5 UNIT	39A	3003929875	Gas	PROD	MESAVERDE	Federal	MV PA - NMNM78415A

Well Name	Well No.	API	State Well Classification	Well Status	Reservoir	OCD Lease Type	Reporting Serial
SAN JUAN 29-5 UNIT	93	3003921784	Gas	PROD	PICTURED CLIFFS	Federal	PC PA - NMNM78415C
SAN JUAN 29-5 UNIT	20	3003907645	Gas	PROD	MESAVERDE	Federal	MV PA - NMNM78415A
SAN JUAN 29-5 UNIT	20A	3003921341	Gas	PROD	MESAVERDE	Federal	MV PA - NMNM78415A
SAN JUAN 29-5 UNIT	20C	3003929334	Gas	PROD	PICTURED CLIFFS	Federal	PC PA - NMNM78415C
SAN JUAN 29-5 UNIT	20C	3003929334	Gas	PROD	MESAVERDE	Federal	MV PA - NMNM78415A
SAN JUAN 29-5 UNIT	26	3003907614	Gas	PROD	FRUITLAND COAL	Federal	FC PA - NMNM78415D
SAN JUAN 29-5 UNIT	26	3003907614	Gas	PROD	MESAVERDE	Federal	MV PA - NMNM78415A
SAN JUAN 29-5 UNIT	26A	3003921555	Gas	PROD	MESAVERDE	Federal	MV PA - NMNM78415A
SAN JUAN 29-5 UNIT	26A	3003921555	Gas	PROD	FRUITLAND COAL	Federal	FC PA - NMNM78415D
SAN JUAN 29-5 UNIT	55	3003920458	Gas	PROD	DAKOTA	Federal	DK PA - NMNM78415B
SAN JUAN 29-5 UNIT	55	3003920458	Gas	PROD	MESAVERDE	Federal	MV PA - NMNM78415A
SAN JUAN 29-5 UNIT	55F	3003929335	Gas	PROD	DAKOTA	Federal	DK PA - NMNM78415B
SAN JUAN 29-5 UNIT	55F	3003929335	Gas	PROD	PICTURED CLIFFS	Federal	PC PA - NMNM78415C
SAN JUAN 29-5 UNIT	55F	3003929335	Gas	PROD	MESAVERDE	Federal	MV PA - NMNM78415A
SAN JUAN 29-5 UNIT	62M	3003929385	Gas	PROD	MESAVERDE	Federal	MV PA - NMNM78415A
SAN JUAN 29-5 UNIT	62M	3003929385	Gas	PROD	DAKOTA	Federal	DK PA - NMNM78415B
SAN JUAN 29-5 UNIT	7	3003907677	Gas	PROD	MESAVERDE	Federal	MV PA - NMNM78415A
SAN JUAN 29-5 UNIT	7A	3003921340	Gas	PROD	PICTURED CLIFFS	Federal	Lease Basis - NMSF078277
SAN JUAN 29-5 UNIT	7A	3003921340	Gas	PROD	MESAVERDE	Federal	MV PA - NMNM78415A
SAN JUAN 29-5 UNIT	7B	3003929332	Gas	PROD	PICTURED CLIFFS	Federal	Lease Basis - NMSF078277
SAN JUAN 29-5 UNIT	7B	3003929332	Gas	PROD	MESAVERDE	Federal	MV PA - NMNM78415A
SAN JUAN 29-5 UNIT	15	3003907595	Gas	PROD	MESAVERDE	Federal	MV PA - NMNM78415A
SAN JUAN 29-5 UNIT	24	3003907637	Gas	PROD	MESAVERDE	Federal	MV PA - NMNM78415A
SAN JUAN 29-5 UNIT	24	3003907637	Gas	PROD	FRUITLAND COAL	Federal	Lease Basis - NMSF078281
SAN JUAN 29-5 UNIT	24A	3003926910	Gas	PROD	PICTURED CLIFFS	Federal	Lease Basis - NMSF078281
SAN JUAN 29-5 UNIT	24A	3003926910	Gas	PROD	MESAVERDE	Federal	MV PA - NMNM78415A

Well Name	Well No.	API	State Well Classification	Well Status	Reservoir	OCD Lease Type	Reporting Serial
SAN JUAN 29-5 UNIT	25	3003907625	Gas	PROD	FRUITLAND COAL	Federal	Lease Basis - NMSF078281
SAN JUAN 29-5 UNIT	25	3003907625	Gas	PROD	MESAVERDE	Federal	MV PA - NMNM78415A
SAN JUAN 29-5 UNIT	25A	3003921556	Gas	PROD	MESAVERDE	Federal	MV PA - NMNM78415A
SAN JUAN 29-5 UNIT	25B	3003929450	Gas	PROD	MESAVERDE	Federal	MV PA - NMNM78415A
SAN JUAN 29-5 UNIT	25B	3003929450	Gas	PROD	PICTURED CLIFFS	Federal	Lease Basis - NMSF078281
SAN JUAN 29-5 UNIT	63	3003920714	Gas	PROD	MESAVERDE	Federal	MV PA - NMNM78415A
SAN JUAN 29-5 UNIT	63	3003920714	Gas	PROD	DAKOTA	Federal	DK PA - NMNM78415B
SAN JUAN 29-5 UNIT	63F	3003929741	Gas	PROD	DAKOTA	Federal	DK PA - NMNM78415B
SAN JUAN 29-5 UNIT	63F	3003929741	Gas	PROD	MESAVERDE	Federal	MV PA - NMNM78415A
SAN JUAN 29-5 UNIT	63M	3003926311	Gas	PROD	MESAVERDE	Federal	MV PA - NMNM78415A
SAN JUAN 29-5 UNIT	63M	3003926311	Gas	PROD	DAKOTA	Federal	DK PA - NMNM78415B
SAN JUAN 29-5 UNIT	67	3003920709	Gas	PROD	MESAVERDE	Federal	MV PA - NMNM78415A
SAN JUAN 29-5 UNIT	67	3003920709	Gas	PROD	DAKOTA	Federal	DK PA - NMNM78415B
SAN JUAN 29-5 UNIT	67F	3003929740	Gas	PROD	MESAVERDE	Federal	MV PA - NMNM78415A
SAN JUAN 29-5 UNIT	67F	3003929740	Gas	PROD	DAKOTA	Federal	DK PA - NMNM78415B
SAN JUAN 29-5 UNIT	67M	3003925821	Gas	PROD	MESAVERDE	Federal	MV PA - NMNM78415A
SAN JUAN 29-5 UNIT	67M	3003925821	Gas	PROD	DAKOTA	Federal	DK PA - NMNM78415B
SAN JUAN 29-5 UNIT	68	3003920712	Gas	PROD	MESAVERDE	Federal	MV PA - NMNM78415A
SAN JUAN 29-5 UNIT	68	3003920712	Gas	PROD	DAKOTA	Federal	DK PA - NMNM78415B
SAN JUAN 29-5 UNIT	68M	3003926577	Gas	PROD	DAKOTA	Federal	DK PA - NMNM78415B
SAN JUAN 29-5 UNIT	68M	3003926577	Gas	PROD	MESAVERDE	Federal	MV PA - NMNM78415A
SAN JUAN 29-5 UNIT	72F	3003929562	Gas	PROD	DAKOTA	Federal	Lease Basis - NMSF078281
SAN JUAN 29-5 UNIT	72F	3003929562	Gas	PROD	MESAVERDE	Federal	MV PA - NMNM78415A
SAN JUAN 29-5 UNIT	72M	3003926541	Gas	PROD	MESAVERDE	Federal	MV PA - NMNM78415A
SAN JUAN 29-5 UNIT	72M	3003926541	Gas	PROD	DAKOTA	Federal	Lease Basis - NMSF078281
SAN JUAN 29-5 UNIT	74	3003921029	Gas	PROD	FRUITLAND COAL	Federal	Lease Basis - NMSF078281
SAN JUAN 29-5 UNIT	74	3003921029	Gas	PROD	MESAVERDE	Federal	MV PA - NMNM78415A

Well Name	Well No.	API	State Well Classification	Well Status	Reservoir	OCD Lease Type	Reporting Serial
SAN JUAN 29-5 UNIT	11	3003907575	Gas	PROD	MESAVERDE	Federal	MV PA - NMNM78415A
SAN JUAN 29-5 UNIT	11A	3003921557	Gas	PROD	MESAVERDE	Federal	MV PA - NMNM78415A
SAN JUAN 29-5 UNIT	27	3003907597	Gas	PROD	MESAVERDE	Federal	MV PA - NMNM78415A
SAN JUAN 29-5 UNIT	27A	3003921558	Gas	PROD	MESAVERDE	Federal	MV PA - NMNM78415A
SAN JUAN 29-5 UNIT	31	3003907545	Gas	PROD	MESAVERDE	Federal	MV PA - NMNM78415A
SAN JUAN 29-5 UNIT	32	3003907524	Gas	PROD	MESAVERDE	Federal	MV PA - NMNM78415A
SAN JUAN 29-5 UNIT	32	3003907524	Gas	PROD	DAKOTA	Federal	DK PA - NMNM78415B
SAN JUAN 29-5 UNIT	32F	3003927538	Gas	PROD	MESAVERDE	Federal	MV PA - NMNM78415A
SAN JUAN 29-5 UNIT	32F	3003927538	Gas	PROD	DAKOTA	Federal	DK PA - NMNM78415B
SAN JUAN 29-5 UNIT	32G	3003927537	Gas	PROD	DAKOTA	Federal	DK PA - NMNM78415B
SAN JUAN 29-5 UNIT	32G	3003927537	Gas	PROD	MESAVERDE	Federal	MV PA - NMNM78415A
SAN JUAN 29-5 UNIT	32M	3003925817	Gas	PROD	DAKOTA	Federal	DK PA - NMNM78415B
SAN JUAN 29-5 UNIT	32M	3003925817	Gas	PROD	MESAVERDE	Federal	MV PA - NMNM78415A
SAN JUAN 29-5 UNIT	41	3003907506	Gas	PROD	MESAVERDE	Federal	MV PA - NMNM78415A
SAN JUAN 29-5 UNIT	51F	3003929712	Gas	PROD	DAKOTA	Federal	DK PA - NMNM78415B
SAN JUAN 29-5 UNIT	51F	3003929712	Gas	PROD	MESAVERDE	Federal	MV PA - NMNM78415A
SAN JUAN 29-5 UNIT	51F	3003929712	Gas	PROD	PICTURED CLIFFS	Federal	PC PA - NMNM78415C
SAN JUAN 29-5 UNIT	51M	3003926562	Gas	PROD	DAKOTA	Federal	DK PA - NMNM78415B
SAN JUAN 29-5 UNIT	51M	3003926562	Gas	PROD	MESAVERDE	Federal	MV PA - NMNM78415A
SAN JUAN 29-5 UNIT	52	3003920354	Gas	PROD	MESAVERDE	Federal	MV PA - NMNM78415A
SAN JUAN 29-5 UNIT	52	3003920354	Gas	PROD	DAKOTA	Federal	DK PA - NMNM78415B
SAN JUAN 29-5 UNIT	52G	3003929333	Gas	PROD	DAKOTA	Federal	DK PA - NMNM78415B
SAN JUAN 29-5 UNIT	52G	3003929333	Gas	PROD	PICTURED CLIFFS	Federal	PC PA - NMNM78415C
SAN JUAN 29-5 UNIT	52G	3003929333	Gas	PROD	MESAVERDE	Federal	MV PA - NMNM78415A
SAN JUAN 29-5 UNIT	54M	3003926582	Gas	PROD	DAKOTA	Federal	DK PA - NMNM78415B
SAN JUAN 29-5 UNIT	54M	3003926582	Gas	PROD	MESAVERDE	Federal	MV PA - NMNM78415A
SAN JUAN 29-5 UNIT	56	3003920449	Gas	PROD	DAKOTA	Federal	DK PA - NMNM78415B
SAN JUAN 29-5 UNIT	56	3003920449	Gas	PROD	MESAVERDE	Federal	MV PA - NMNM78415A

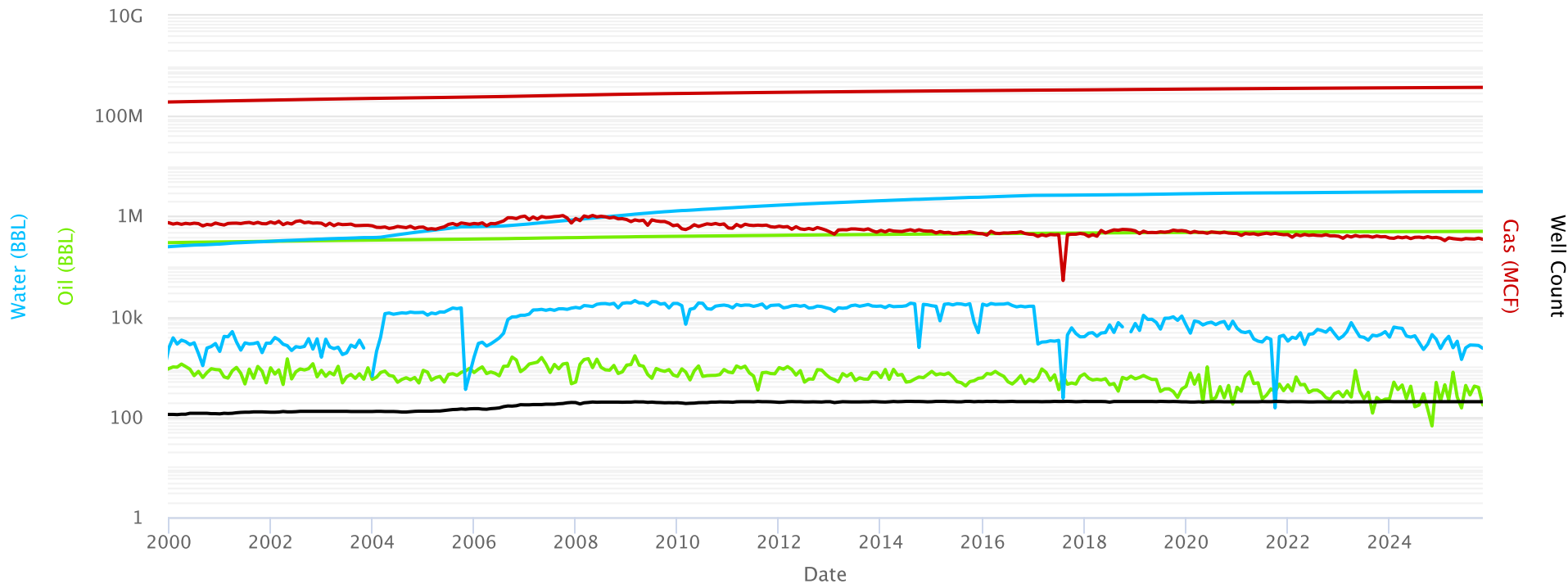
Well Name	Well No.	API	State Well Classification	Well Status	Reservoir	OCD Lease Type	Reporting Serial
SAN JUAN 29-5 UNIT	56M	3003926583	Gas	PROD	MESAVERDE	Federal	MV PA - NMNM78415A
SAN JUAN 29-5 UNIT	56M	3003926583	Gas	PROD	DAKOTA	Federal	DK PA - NMNM78415B
SAN JUAN 29-5 UNIT	21A	3003921342	Gas	PROD	MESAVERDE	Federal	MV PA - NMNM78415A
SAN JUAN 29-5 UNIT	21A	3003921342	Gas	PROD	PICTURED CLIFFS	Federal	PC PA - NMNM78415C
SAN JUAN 29-5 UNIT	21B	3003927784	Gas	PROD	PICTURED CLIFFS	Federal	Lease Basis - NMSF078305
SAN JUAN 29-5 UNIT	21B	3003927784	Gas	PROD	MESAVERDE	Federal	MV PA - NMNM78415A
SAN JUAN 29-5 UNIT	225	3003925086	Gas	PROD	FRUITLAND COAL	Federal	FC PA - NMNM78415D
SAN JUAN 29-5 UNIT	4	3003907696	Gas	PROD	MESAVERDE	Federal	MV PA - NMNM78415A
SAN JUAN 29-5 UNIT	4B	3003929352	Gas	PROD	MESAVERDE	Federal	MV PA - NMNM78415A
SAN JUAN 29-5 UNIT	4B	3003929352	Gas	PROD	PICTURED CLIFFS	Federal	PC PA - NMNM78415C
SAN JUAN 29-5 UNIT	17	3003907708	Gas	PROD	MESAVERDE	Federal	MV PA - NMNM78415A
SAN JUAN 29-5 UNIT	17B	3003929742	Gas	PROD	PICTURED CLIFFS	Federal	Lease Basis - NMSF078343
SAN JUAN 29-5 UNIT	17B	3003929742	Gas	PROD	MESAVERDE	Federal	MV PA - NMNM78415A
SAN JUAN 29-5 UNIT	18A	3003921337	Gas	PROD	MESAVERDE	Federal	MV PA - NMNM78415A
SAN JUAN 29-5 UNIT	18C	3003929218	Gas	PROD	PICTURED CLIFFS	Federal	Lease Basis - NMSF078343
SAN JUAN 29-5 UNIT	18C	3003929218	Gas	PROD	MESAVERDE	Federal	MV PA - NMNM78415A
SAN JUAN 29-5 UNIT	230	3003925226	Gas	PROD	FRUITLAND COAL	Federal	FC PA - NMNM78415D
SAN JUAN 29-5 UNIT	19A	3003921338	Gas	PROD	MESAVERDE	Federal	MV PA - NMNM78415A
SAN JUAN 29-5 UNIT	19B	3003929203	Gas	PROD	PICTURED CLIFFS	Federal	PC PA - NMNM78415C
SAN JUAN 29-5 UNIT	19B	3003929203	Gas	PROD	MESAVERDE	Federal	MV PA - NMNM78415A
SAN JUAN 29-5 UNIT	203	3003924535	Gas	PROD	FRUITLAND COAL	Federal	FC PA - NMNM78415D
SAN JUAN 29-5 UNIT	21	3003907667	Gas	PROD	MESAVERDE	Federal	MV PA - NMNM78415A
SAN JUAN 29-5 UNIT	21C	3003929553	Gas	PROD	PICTURED CLIFFS	Federal	Lease Basis - NMSF078410
SAN JUAN 29-5 UNIT	21C	3003929553	Gas	PROD	MESAVERDE	Federal	MV PA - NMNM78415A
SAN JUAN 29-5 UNIT	22A	3003921343	Gas	PROD	MESAVERDE	Federal	MV PA - NMNM78415A
SAN JUAN 29-5 UNIT	22B	3003929468	Gas	PROD	PICTURED CLIFFS	Federal	Lease Basis - NMSF078410

Well Name	Well No.	API	State Well Classification	Well Status	Reservoir	OCD Lease Type	Reporting Serial
SAN JUAN 29-5 UNIT	22B	3003929468	Gas	PROD	MESAVERDE	Federal	MV PA - NMNM78415A
SAN JUAN 29-5 UNIT	4A	3003921339	Gas	PROD	MESAVERDE	Federal	MV PA - NMNM78415A
SAN JUAN 29-5 UNIT	4C	3003929351	Gas	PROD	MESAVERDE	Federal	MV PA - NMNM78415A
SAN JUAN 29-5 UNIT	4C	3003929351	Gas	PROD	PICTURED CLIFFS	Federal	PC PA - NMNM78415C
SAN JUAN 29-5 UNIT	41A	3003922703	Gas	PROD	MESAVERDE	Federal	MV PA - NMNM78415A
SAN JUAN 29-5 UNIT	54	3003920370	Gas	PROD	DAKOTA	Federal	DK PA - NMNM78415B
SAN JUAN 29-5 UNIT	54	3003920370	Gas	PROD	MESAVERDE	Federal	MV PA - NMNM78415A
SAN JUAN 29-5 UNIT	34M	3003930162	Gas	PROD	MESAVERDE	Federal	MV PA - NMNM78415A
SAN JUAN 29-5 UNIT	104	3003922469	Gas	PROD	MESAVERDE	Federal	Lease Basis - NMNM76215
SAN JUAN 29-5 UNIT	104	3003922469	Gas	PROD	PICTURED CLIFFS	Federal	PC PA - NMNM78415C
SAN JUAN 29-5 UNIT	17A	3003921336	Gas	PROD	MESAVERDE	Federal	MV PA - NMNM78415A
SAN JUAN 29-5 UNIT	17C	3003929465	Gas	PROD	PICTURED CLIFFS	Federal	PC PA - NMNM78415C
SAN JUAN 29-5 UNIT	17C	3003929465	Gas	PROD	MESAVERDE	Federal	MV PA - NMNM78415A
SAN JUAN 29-5 UNIT	18	3003907697	Gas	PROD	MESAVERDE	Federal	MV PA - NMNM78415A
SAN JUAN 29-5 UNIT	18B	3003927785	Gas	PROD	MESAVERDE	Federal	MV PA - NMNM78415A
SAN JUAN 29-5 UNIT	18B	3003927785	Gas	PROD	PICTURED CLIFFS	Federal	Lease Basis - NMSF078642
SAN JUAN 29-5 UNIT	231	3003925075	Gas	PROD	FRUITLAND COAL	Federal	Lease Basis - NMNM133273
SAN JUAN 29-5 UNIT	61A	3003929759	Gas	PROD	PICTURED CLIFFS	Federal	PC PA - NMNM78415C
SAN JUAN 29-5 UNIT	61A	3003929759	Gas	PROD	MESAVERDE	Federal	MV PA - NMNM78415A
SAN JUAN 29-5 UNIT	61C	3003929758	Gas	PROD	MESAVERDE	Federal	MV PA - NMNM78415A
SAN JUAN 29-5 UNIT	100	3003922534	Gas	PROD	PICTURED CLIFFS	Federal	PC PA - NMNM78415C
SAN JUAN 29-5 UNIT	100	3003922534	Gas	PROD	MESAVERDE	Federal	Lease Basis - NMSF078917
SAN JUAN 29-5 UNIT	101	3003922484	Gas	PROD	PICTURED CLIFFS	Federal	Lease Basis - NMSF078917
SAN JUAN 29-5 UNIT	101	3003922484	Gas	PROD	MESAVERDE	Federal	MV PA - NMNM78415A
SAN JUAN 29-5 UNIT	106	3003923033	Gas	PROD	MESAVERDE	Federal	MV PA - NMNM78415A
SAN JUAN 29-5 UNIT	106	3003923033	Gas	PROD	PICTURED CLIFFS	Federal	PC PA - NMNM78415C
SAN JUAN 29-5 UNIT	8	3003907490	Gas	PROD	MESAVERDE	Federal	MV PA - NMNM78415A

Well Name	Well No.	API	State Well Classification	Well Status	Reservoir	OCD Lease Type	Reporting Serial
SAN JUAN 29-5 UNIT	87	3003921805	Gas	PROD	PICTURED CLIFFS	Federal	PC PA - NMNM78415C
SAN JUAN 29-5 UNIT	90	3003921787	Gas	PROD	MESAVERDE	Federal	Lease Basis - NMSF078917
SAN JUAN 29-5 UNIT	90M	3003929737	Gas	PROD	MESAVERDE	Federal	MV PA - NMNM78415A
SAN JUAN 29-5 UNIT	90N	3003930672	Gas	PROD	MESAVERDE	Federal	MV PA - NMNM78415A
SAN JUAN 29-5 UNIT	90N	3003930672	Gas	PROD	DAKOTA	Federal	DK PA - NMNM78415B
SAN JUAN 29-5 UNIT	91	3003921786	Gas	PROD	MESAVERDE	Federal	Lease Basis - NMSF078917
SAN JUAN 29-5 UNIT	91F	3003930219	Gas	PROD	MESAVERDE	Federal	Lease Basis - NMSF078917
SAN JUAN 29-5 UNIT	91F	3003930219	Gas	PROD	DAKOTA	Federal	Lease Basis - NMSF078917
SAN JUAN 29-5 UNIT	91M	3003929732	Gas	PROD	MESAVERDE	Federal	Lease Basis - NMSF078917
SAN JUAN 29-5 UNIT	91M	3003929732	Gas	PROD	DAKOTA	Federal	DK PA - NMNM78415B
SAN JUAN 29-5 UNIT	80	3003921454	Gas	PROD	PICTURED CLIFFS	Federal	Lease Basis - NMNM75946
SAN JUAN 29-5 UNIT	94	3003921801	Gas	PROD	PICTURED CLIFFS	Federal	PC PA - NMNM78415C
SAN JUAN 29-5 UNIT	12	3003907521	Gas	PROD	MESAVERDE	Federal	MV PA - NMNM78415A
SAN JUAN 29-5 UNIT	12A	3003921559	Gas	PROD	MESAVERDE	Federal	MV PA - NMNM78415A
SAN JUAN 29-5 UNIT	13	3003907538	Gas	PROD	MESAVERDE	Federal	MV PA - NMNM78415A
SAN JUAN 29-5 UNIT	13A	3003921560	Gas	PROD	MESAVERDE	Federal	MV PA - NMNM78415A
SAN JUAN 29-5 UNIT	13F	3003929451	Gas	PROD	MESAVERDE	Federal	MV PA - NMNM78415A
SAN JUAN 29-5 UNIT	13F	3003929451	Gas	PROD	DAKOTA	Federal	Lease Basis - NMNM116441
SAN JUAN 29-5 UNIT	58	3003920459	Gas	PROD	DAKOTA	Federal	DK PA - NMNM78415B
SAN JUAN 29-5 UNIT	58	3003920459	Gas	PROD	MESAVERDE	Federal	MV PA - NMNM78415A
SAN JUAN 29-5 UNIT	58M	3003926580	Gas	PROD	DAKOTA	Federal	DK PA - NMNM78415B
SAN JUAN 29-5 UNIT	58M	3003926580	Gas	PROD	MESAVERDE	Federal	MV PA - NMNM78415A
SAN JUAN 29-5 UNIT	235	3003930879	Gas	PROD	PICTURED CLIFFS	Federal	PC PA - NMNM78415C
SAN JUAN 29-5 UNIT	235	3003930879	Gas	PROD	FRUITLAND COAL	Federal	Lease Basis - NMNM124535, Lease Basis - NMNM125427
SAN JUAN 29-5 UNIT	45	3003907596	Gas	PROD	PICTURED CLIFFS	Federal	PC PA - NMNM78415C
SAN JUAN 29-5 UNIT	45	3003907596	Gas	PROD	MESAVERDE	Federal	MV PA - NMNM78415A

Well Name	Well No.	API	State Well Classification	Well Status	Reservoir	OCD Lease Type	Reporting Serial
SAN JUAN 29-5 UNIT	48	3003907618	Gas	PROD	MESAVERDE	Federal	MV PA - NMNM78415A
SAN JUAN 29-5 UNIT	48B	3003930290	Gas	PROD	MESAVERDE	Federal	MV PA - NMNM78415A
SAN JUAN 29-5 UNIT	49	3003907647	Gas	PROD	MESAVERDE	Federal	MV PA - NMNM78415A
SAN JUAN 29-5 UNIT	49B	3003929929	Gas	PROD	MESAVERDE	Federal	MV PA - NMNM78415A
SAN JUAN 29-5 UNIT	97	3003922098	Gas	PROD	PICTURED CLIFFS	Federal	PC PA - NMNM78415C
SAN JUAN 29-5 UNIT	102	3003922468	Gas	PROD	PICTURED CLIFFS	Federal	PC PA - NMNM78415C
SAN JUAN 29-5 UNIT	49A	3003926542	Gas	PROD	PICTURED CLIFFS	Federal	PC PA - NMNM78415C
SAN JUAN 29-5 UNIT	49A	3003926542	Gas	PROD	MESAVERDE	Federal	MV PA - NMNM78415A
SAN JUAN 29-5 UNIT	61	3003921028	Gas	PROD	MESAVERDE	Federal	MV PA - NMNM78415A
SAN JUAN 29-5 UNIT	61	3003921028	Gas	PROD	FRUITLAND COAL	Federal	FC PA - NMNM78415D
SAN JUAN 29-5 UNIT	61B	3003930254	Gas	PROD	MESAVERDE	Federal	MV PA - NMNM78415A
SAN JUAN 29-5 UNIT	219	3003925081	Gas	PROD	FRUITLAND COAL	Federal	FC PA - NMNM78415D
SAN JUAN 29-5 UNIT	47	3003982384	Gas	PROD	MESAVERDE	Federal	MV PA - NMNM78415A
SAN JUAN 29-5 UNIT	47A	3003922726	Gas	PROD	PICTURED CLIFFS	Federal	PC PA - NMNM78415C
SAN JUAN 29-5 UNIT	47A	3003922726	Gas	PROD	MESAVERDE	Federal	MV PA - NMNM78415A
SAN JUAN 29-5 UNIT COM	108A	3003930784	Gas	PROD	MESAVERDE	Federal	Lease Basis - NMNM76214

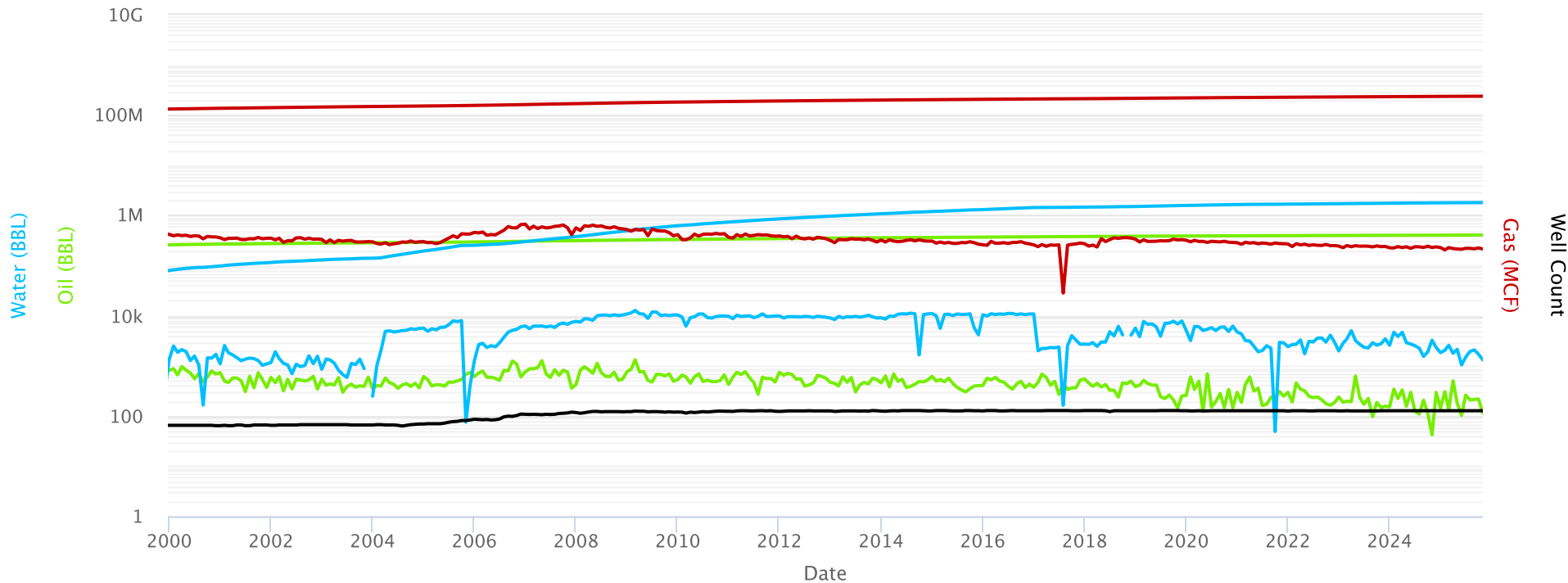
## Monthly Production



# San Juan 29-5 Unit NMNM 078415A MV

## Mesaverde PA - 25th Revision

Monthly Production

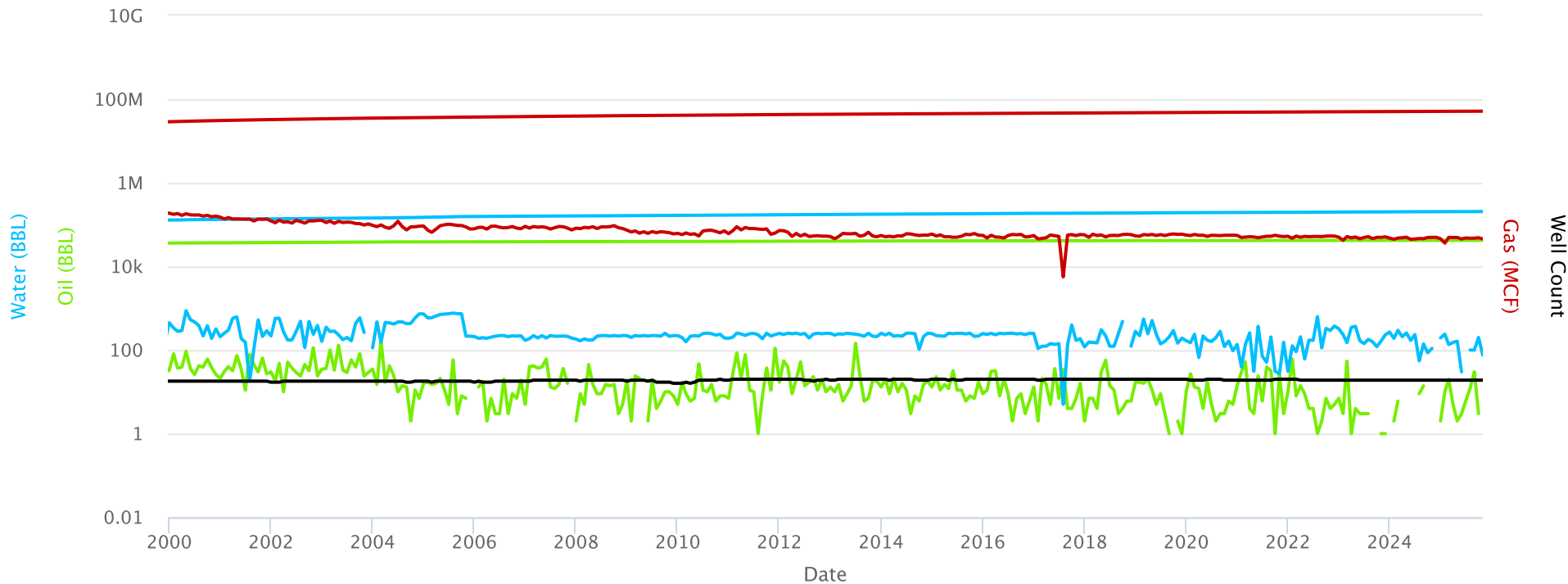


Cum Oil Cum Gas Cum Water Oil Gas Water Well Count

# San Juan 29-5 Unit NMNM 078415D FRC

## Fruitland Coal PA - 7th Revision

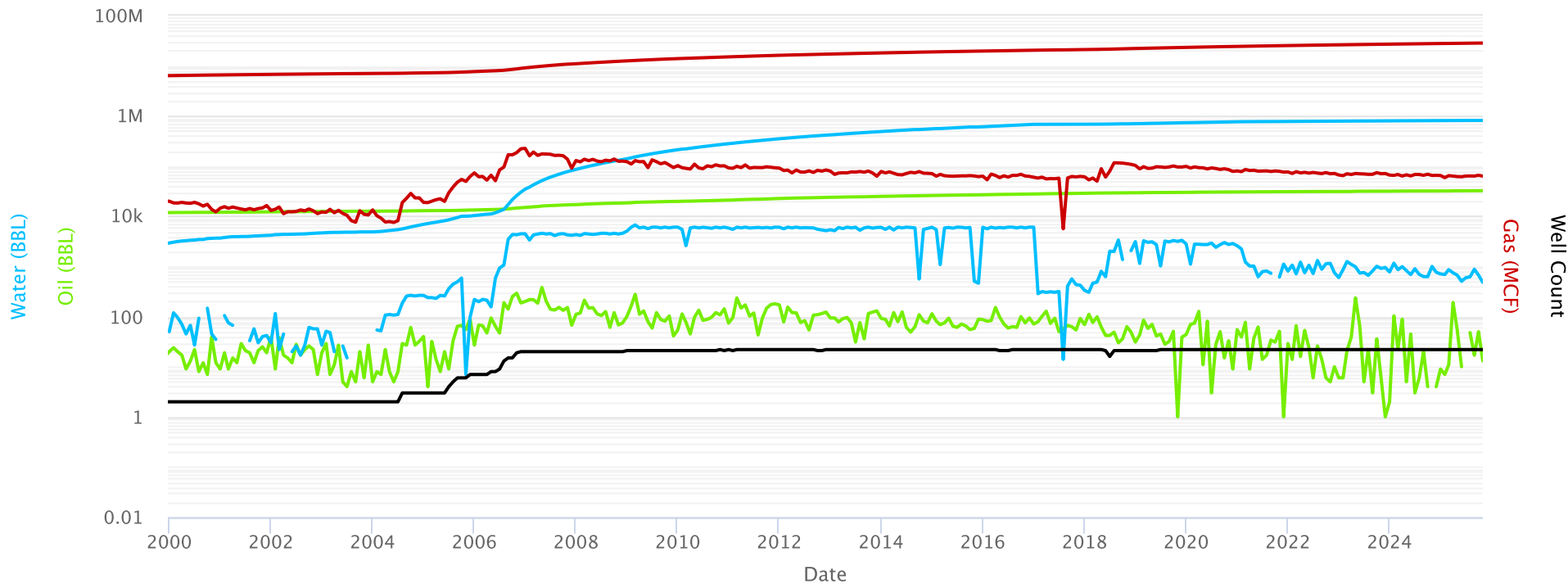
Monthly Production



● Cum Oil   ● Cum Gas   ■ Cum Water   ▲ Oil   ▼ Gas   ◆ Water   ● Well Count

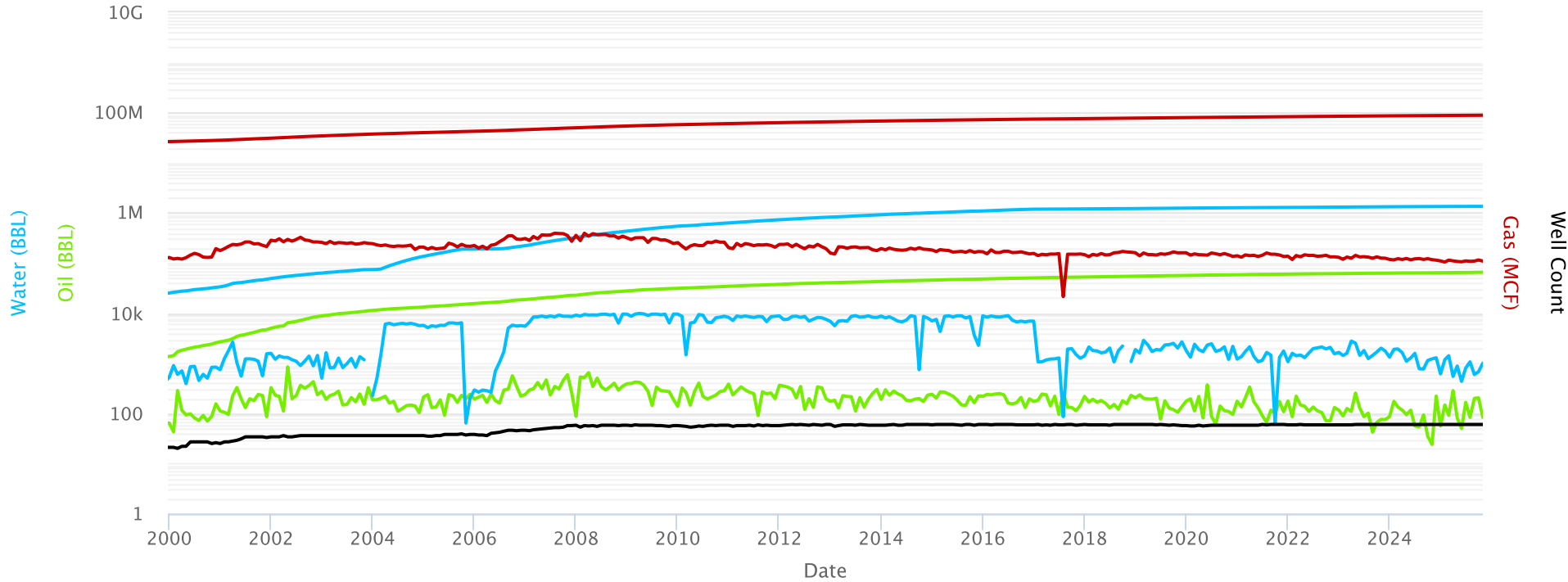
**Pictured Cliffs PA - 9th Revision**

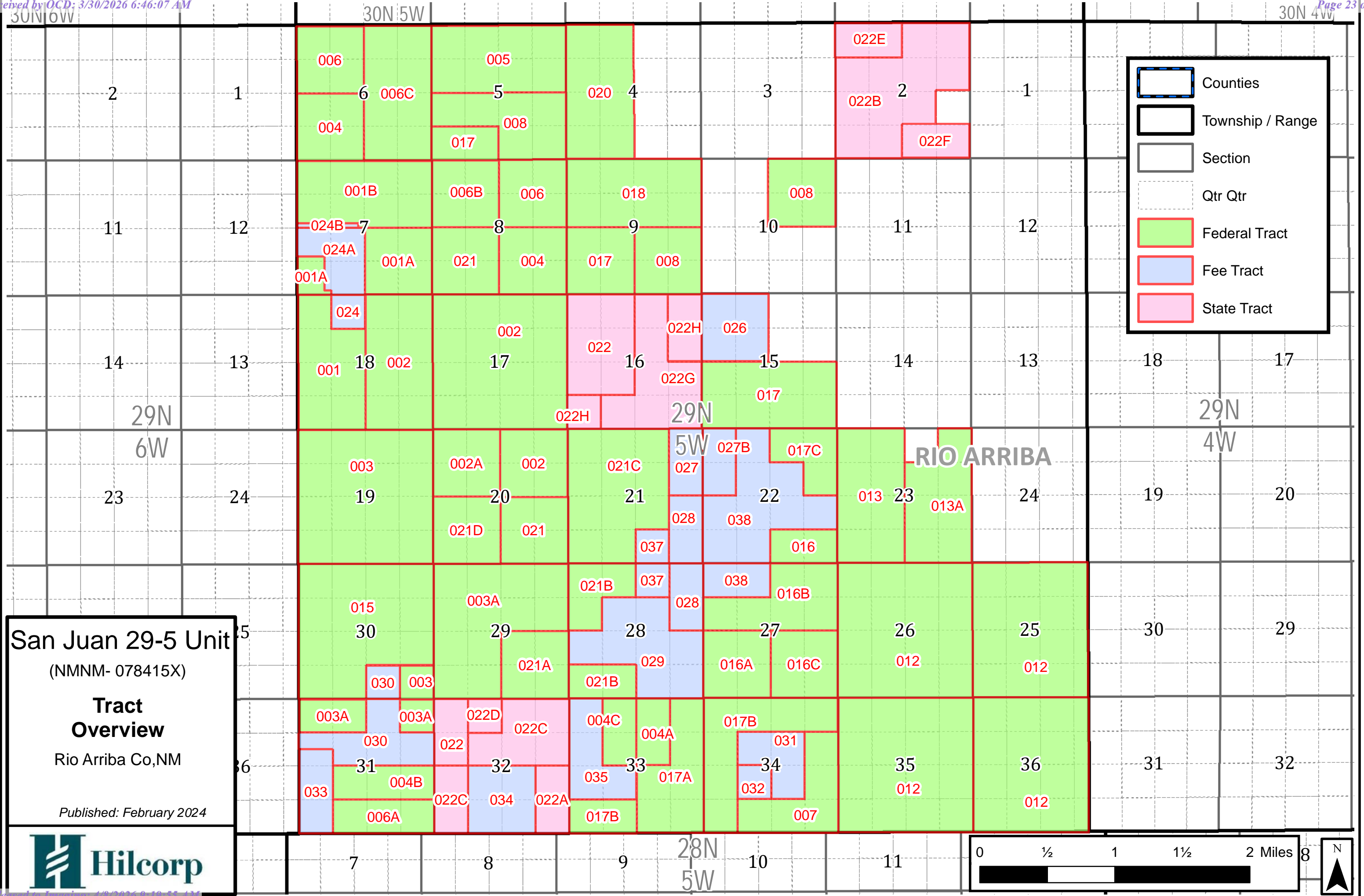
Monthly Production










### Dakota PA - 14th Revision

Monthly Production





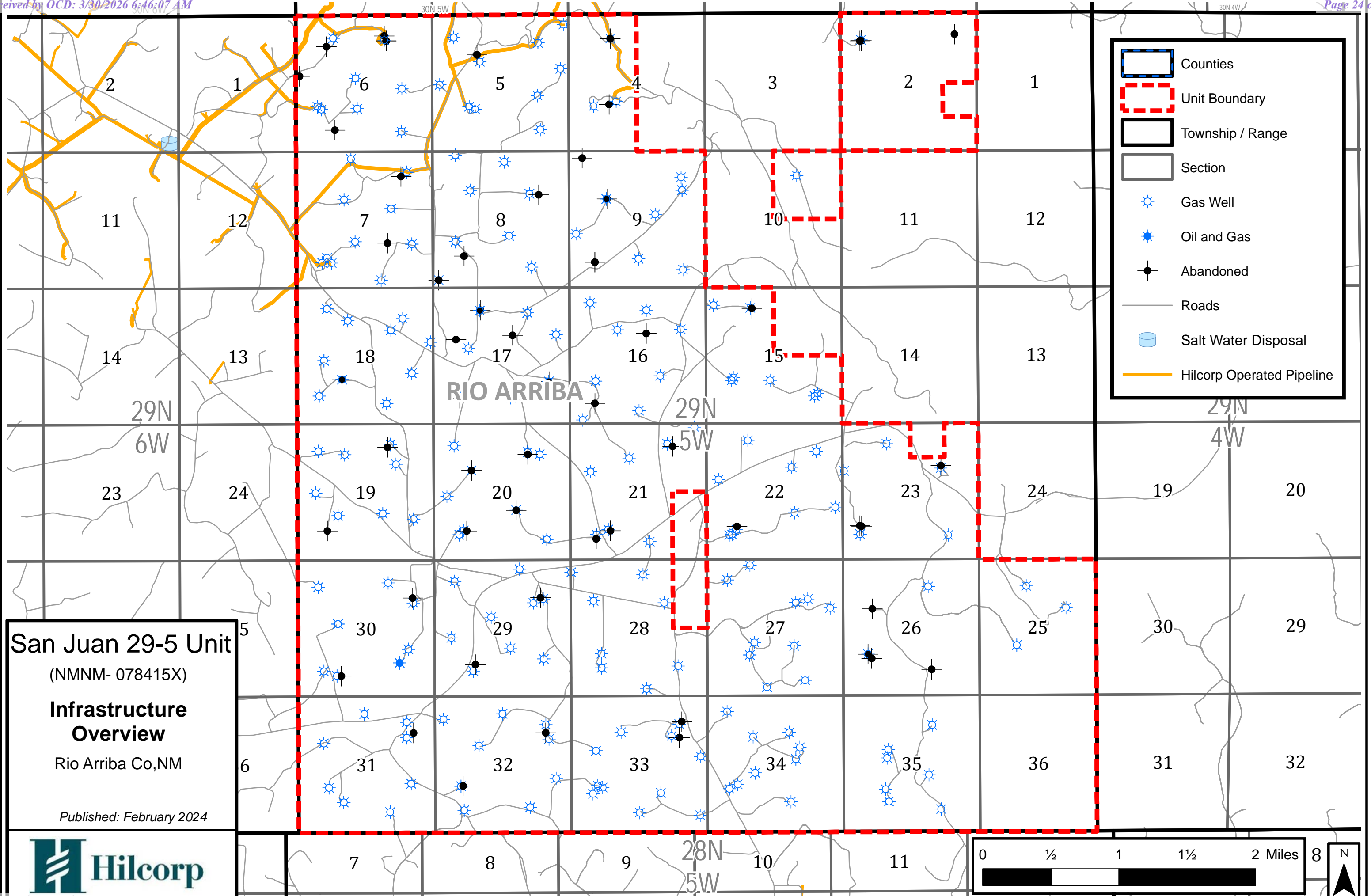
-  Counties
-  Township / Range
-  Section
-  Qtr Qtr
-  Federal Tract
-  Fee Tract
-  State Tract

**San Juan 29-5 Unit**  
 (NMNM- 078415X)

**Tract Overview**  
 Rio Arriba Co, NM


*Published: February 2024*

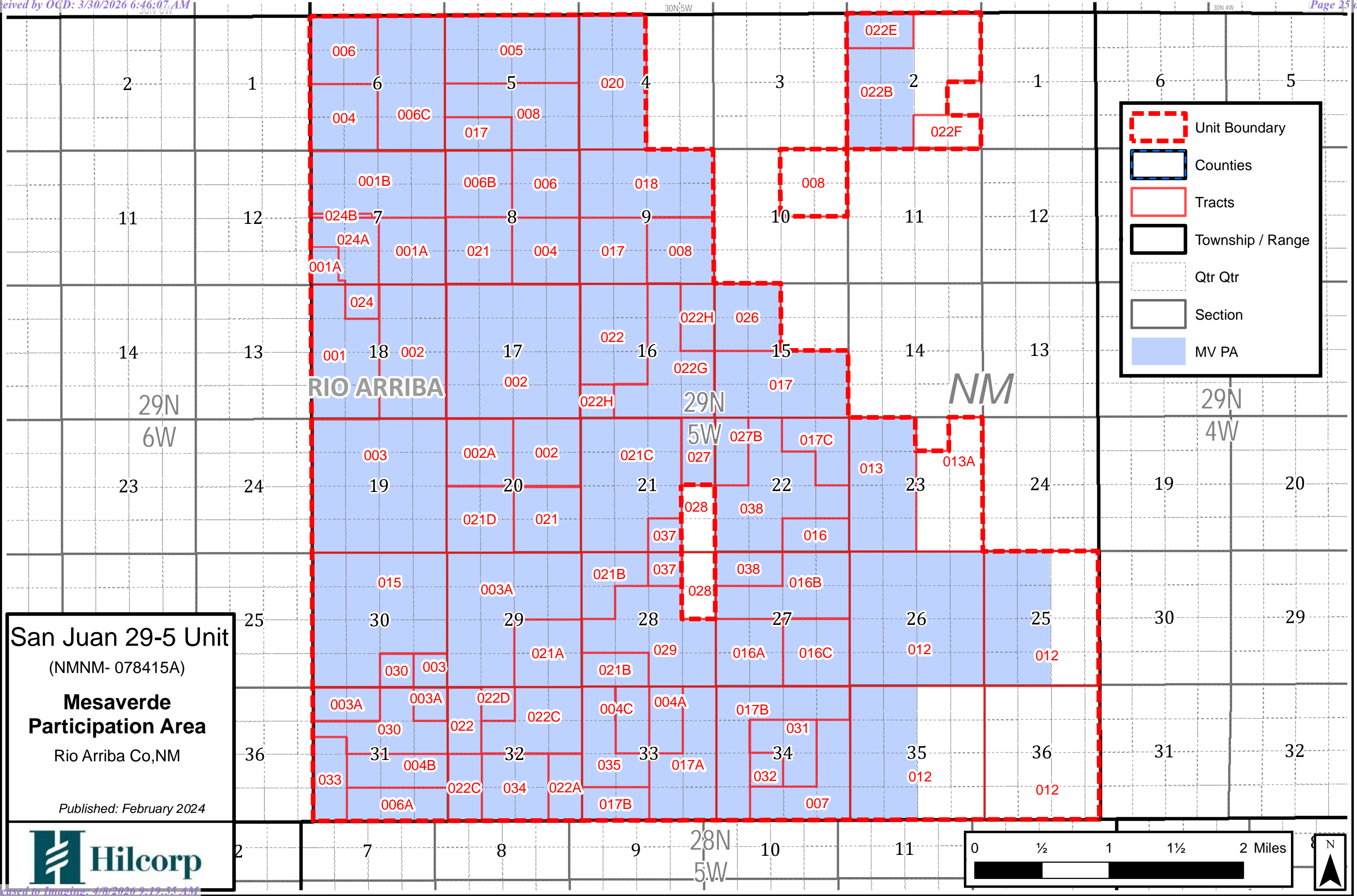




	Counties
	Unit Boundary
	Township / Range
	Section
	Gas Well
	Oil and Gas
	Abandoned
	Roads
	Salt Water Disposal
	Hilcorp Operated Pipeline

**San Juan 29-5 Unit**  
 (NMNM- 078415X)  
**Infrastructure Overview**  
 Rio Arriba Co, NM  
 Published: February 2024



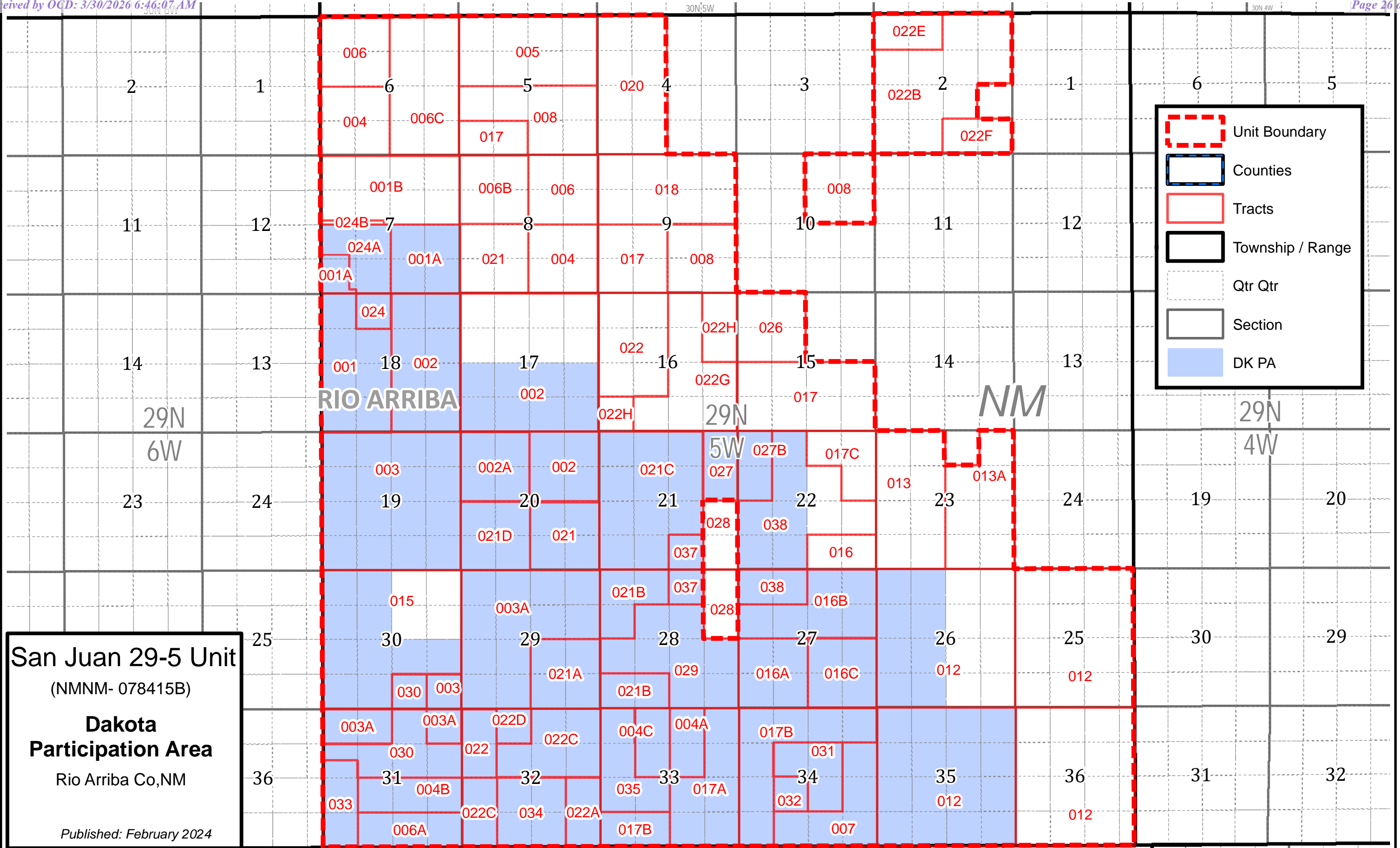


**San Juan 29-5 Unit**  
 (NMNM- 078415A)

**Mesaverde Participation Area**  
 Rio Arriba Co, NM

Published: February 2024




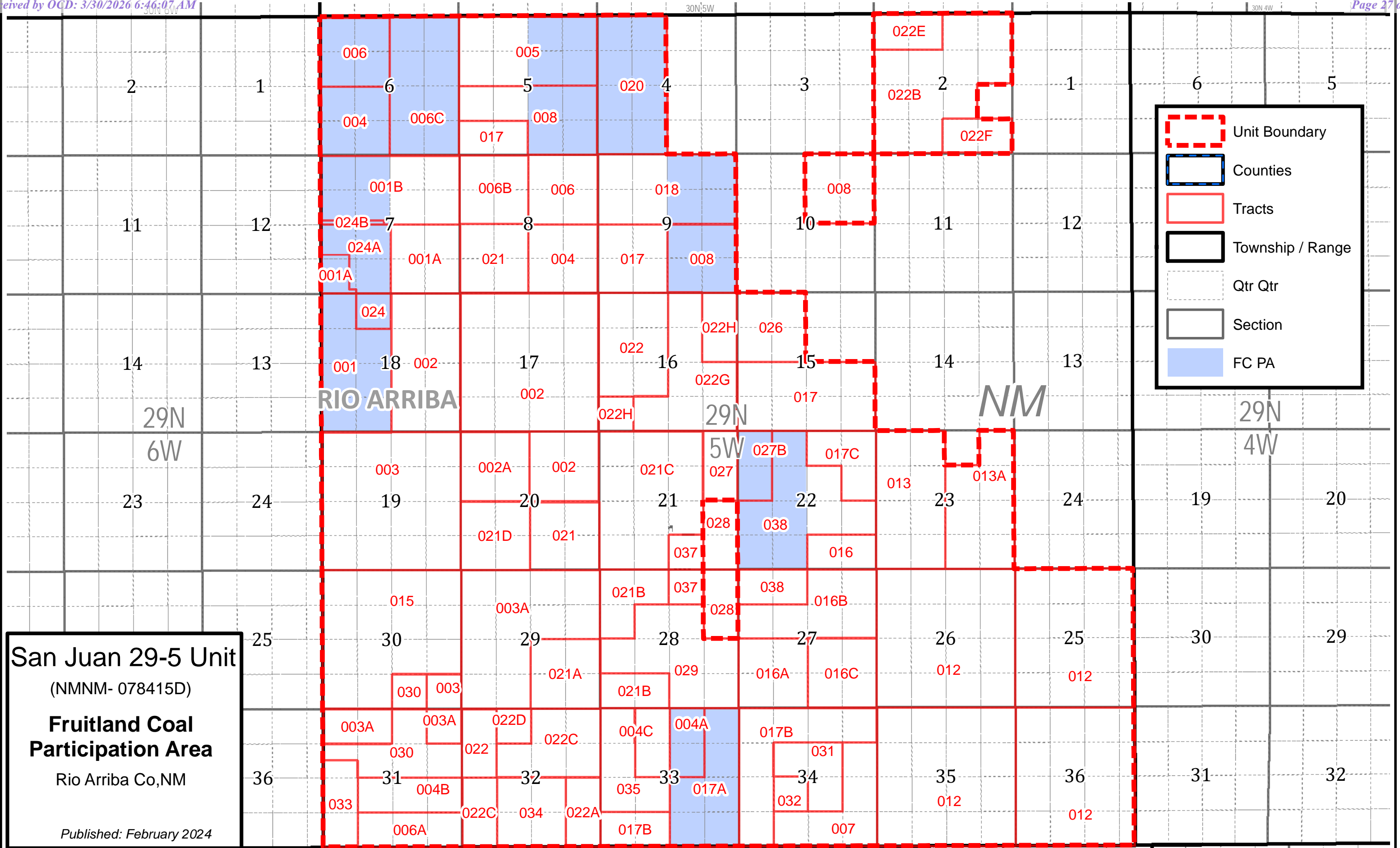









**San Juan 29-5 Unit**  
 (NMNM- 078415B)

**Dakota Participation Area**  
 Rio Arriba Co, NM


Published: February 2024

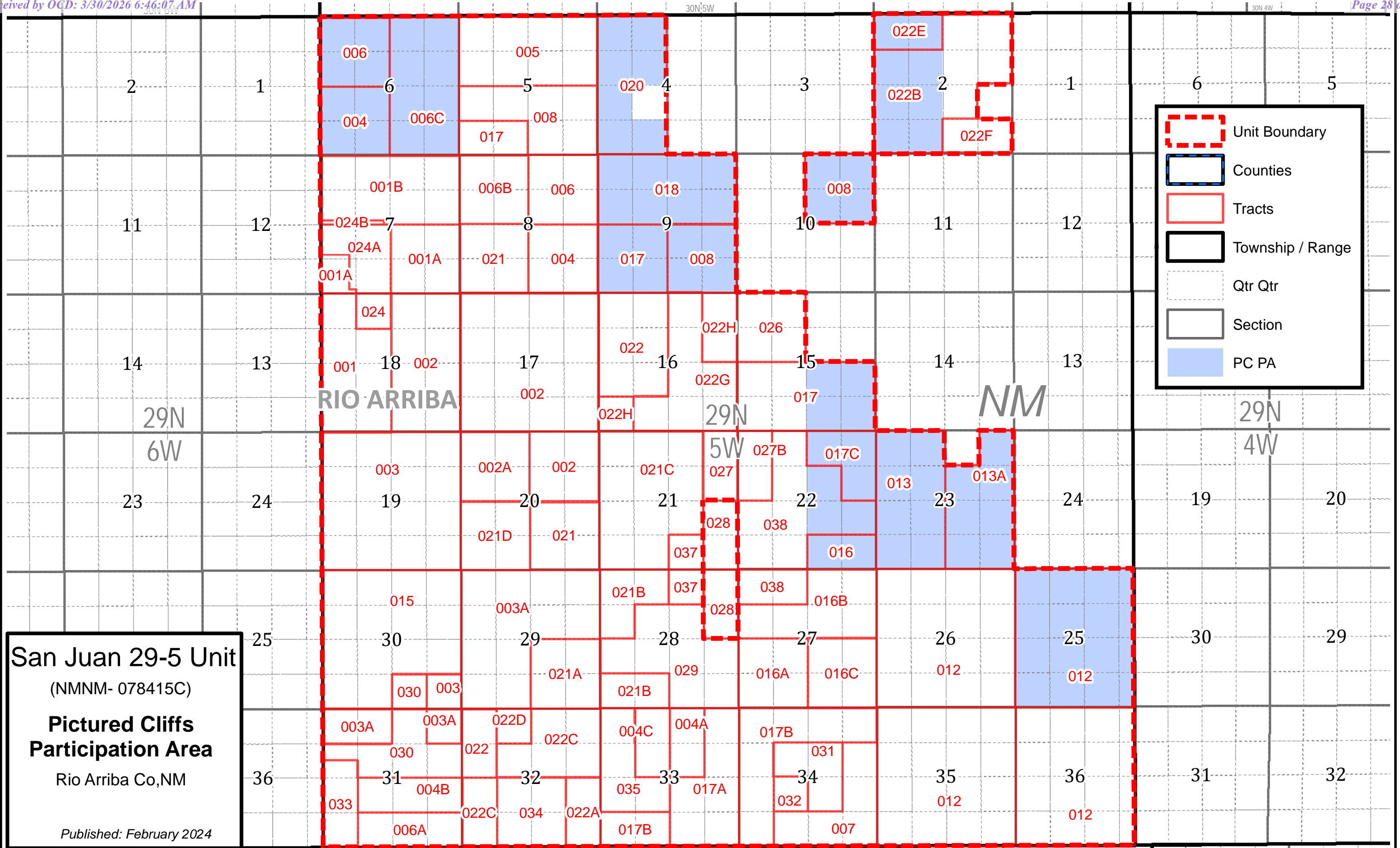











-  Unit Boundary
-  Counties
-  Tracts
-  Township / Range
-  Qtr Qtr
-  Section
-  FC PA


**San Juan 29-5 Unit**  
 (NMNM- 078415D)  
**Fruitland Coal Participation Area**  
 Rio Arriba Co, NM  
 Published: February 2024






-  Unit Boundary
-  Counties
-  Tracts
-  Township / Range
-  Qtr Qtr
-  Section
-  PC PA

**San Juan 29-5 Unit**  
 (NMNM- 078415C)  
**Pictured Cliffs**  
**Participation Area**  
 Rio Arriba Co, NM  
 Published: February 2024












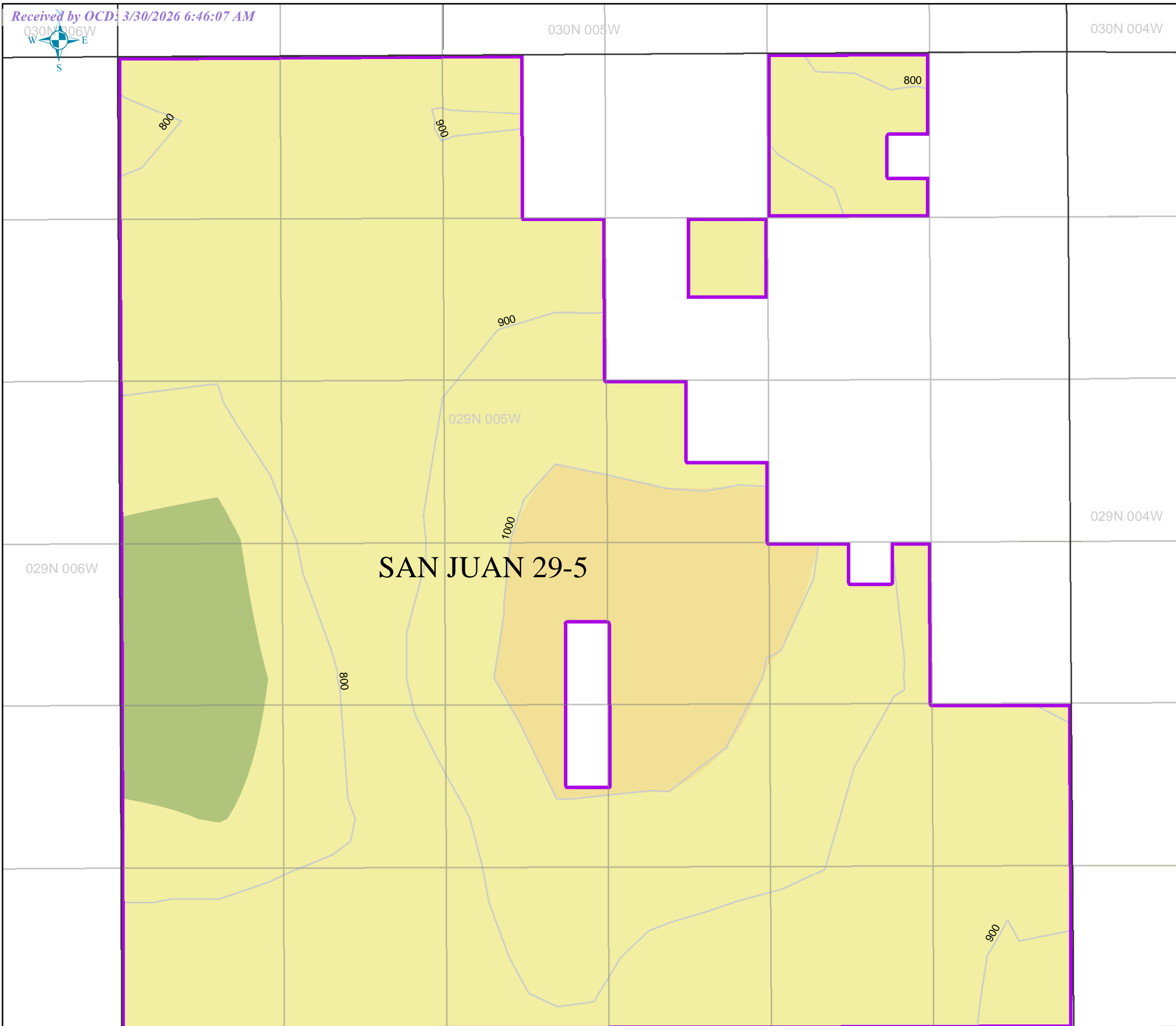


Hilcorp Energy Company

-  **FEDERAL UNITS**
-  **TOWNSHIPS**
-  **SECTIONS**

### MESAVERDE\_ISOPACH



-  280 - 500
-  501 - 750
-  751 - 1,000
-  1,001 - 1,250
-  1,251 - 1,500
-  1,501 - 1,750
-  1,751 - 2,000
-  2,001 - 2,250
-  2,251 - 2,500

















**CONFIDENTIAL**

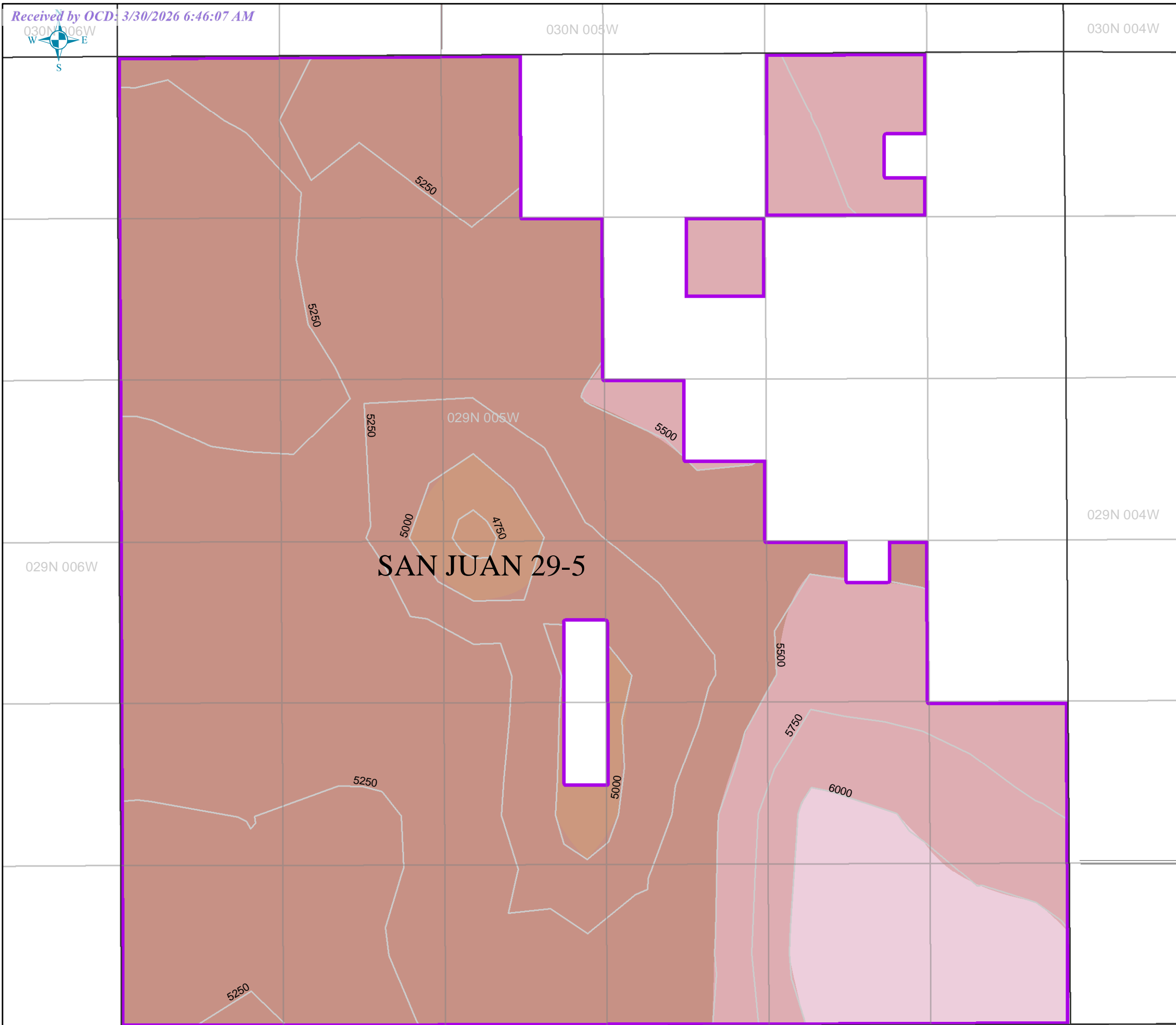


Hilcorp Energy Company

-  **FEDERAL UNITS**
-  **TOWNSHIPS**
-  **SECTIONS**

### MESAVERDE\_STRUCTURE

-  22 - 500
-  501 - 1,000
-  1,001 - 1,500
-  1,501 - 2,000
-  2,001 - 2,500
-  2,501 - 3,000
-  3,001 - 3,500
-  3,501 - 4,000
-  4,001 - 4,500
-  4,501 - 5,000
-  5,001 - 5,500
-  5,501 - 6,000
-  6,001 - 6,500
-  6,501 - 7,000






**SAN JUAN 29-5**









**CONFIDENTIAL**

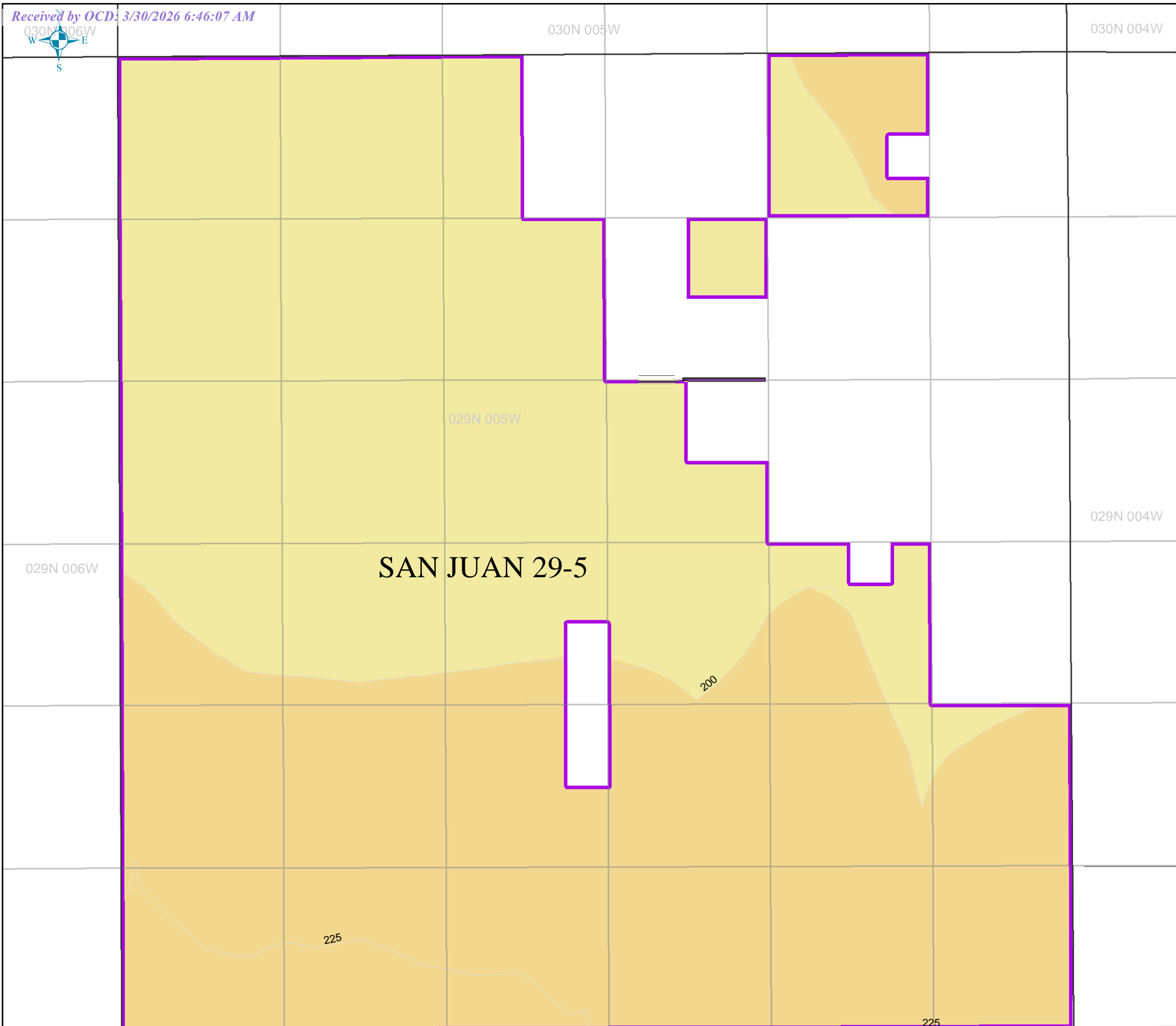


Hilcorp Energy Company

-  FEDERAL UNITS
-  TOWNSHIPS
-  SECTIONS




### DAKOTA\_ISOPACH

-  96 - 100
-  101 - 150
-  151 - 200
-  201 - 250
-  251 - 300
-  301 - 350
-  351 - 400
-  401 - 450






















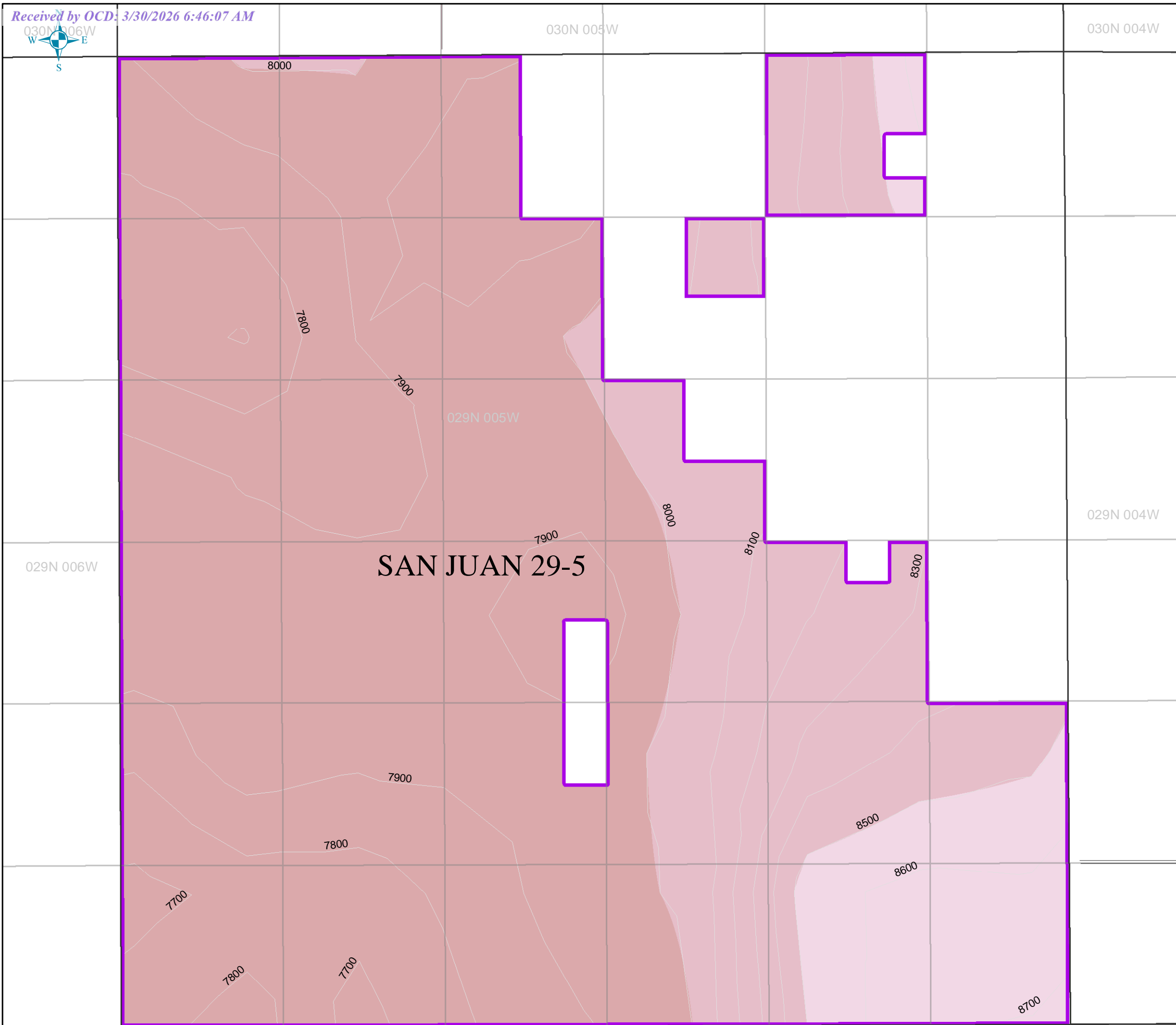


Hilcorp Energy Company

-  **FEDERAL UNITS**
-  **TOWNSHIPS**
-  **SECTIONS**

### DAKOTA\_STRUCTURE




-  8 - 500
-  501 - 1,000
-  1,001 - 1,500
-  1,501 - 2,000
-  2,001 - 2,500
-  2,501 - 3,000
-  3,001 - 3,500
-  3,501 - 4,000
-  4,001 - 4,500
-  4,501 - 5,000
-  5,001 - 5,500
-  5,501 - 6,000
-  6,001 - 6,500
-  6,501 - 7,000
-  7,001 - 7,500
-  7,501 - 8,000
-  8,001 - 8,500
-  8,501 - 9,000
-  9,001 - 9,500












**CONFIDENTIAL**

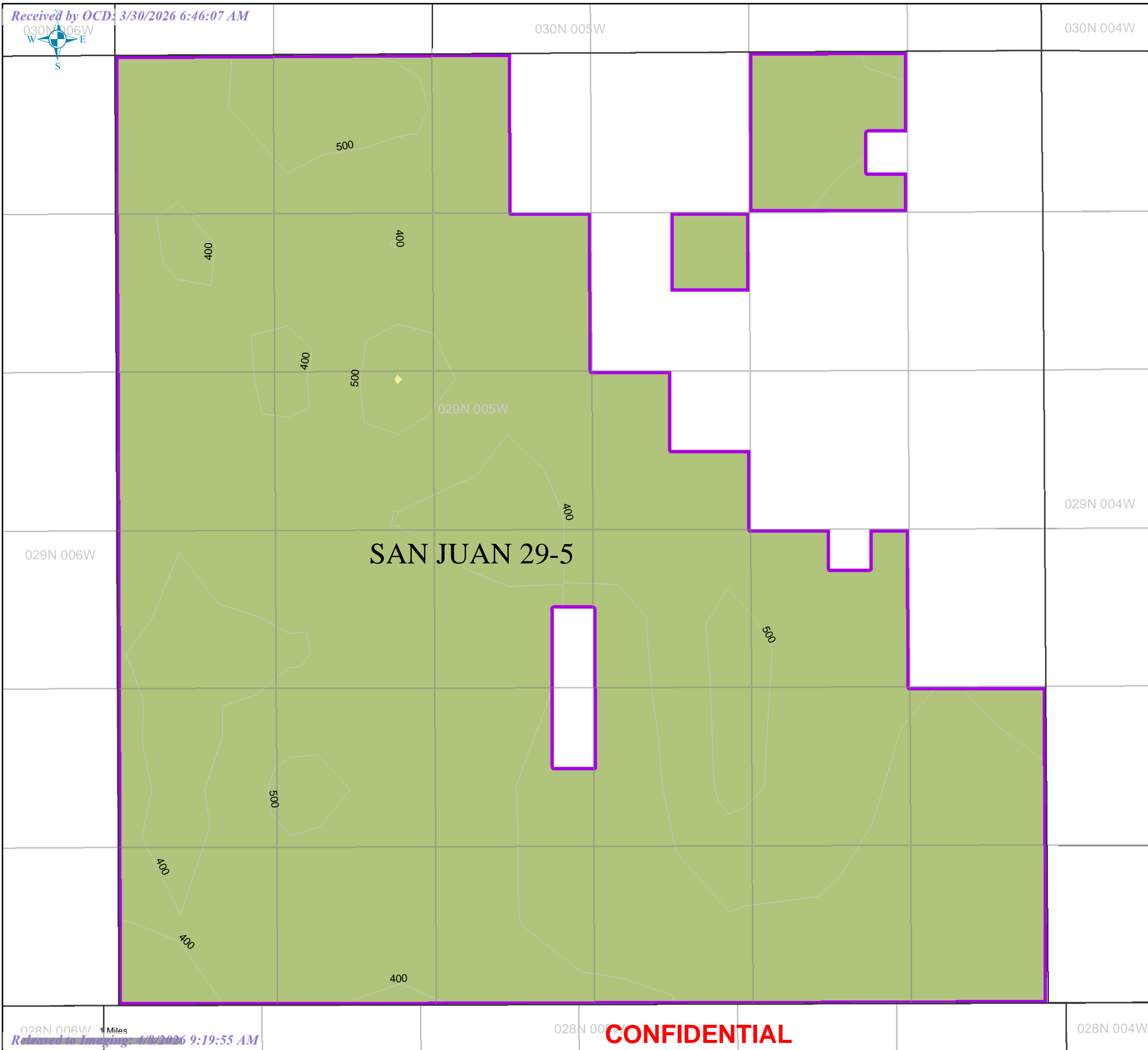


Hilcorp Energy Company

-  FEDERAL UNITS
-  TOWNSHIPS
-  SECTIONS

### FRUITLAND\_ISOPACH




-  7 - 286
-  287 - 565
-  566 - 844
-  845 - 1,123
-  1,124 - 1,402
-  1,403 - 1,681
-  1,682 - 1,960
-  1,961 - 2,239
-  2,240 - 2,518












**CONFIDENTIAL**

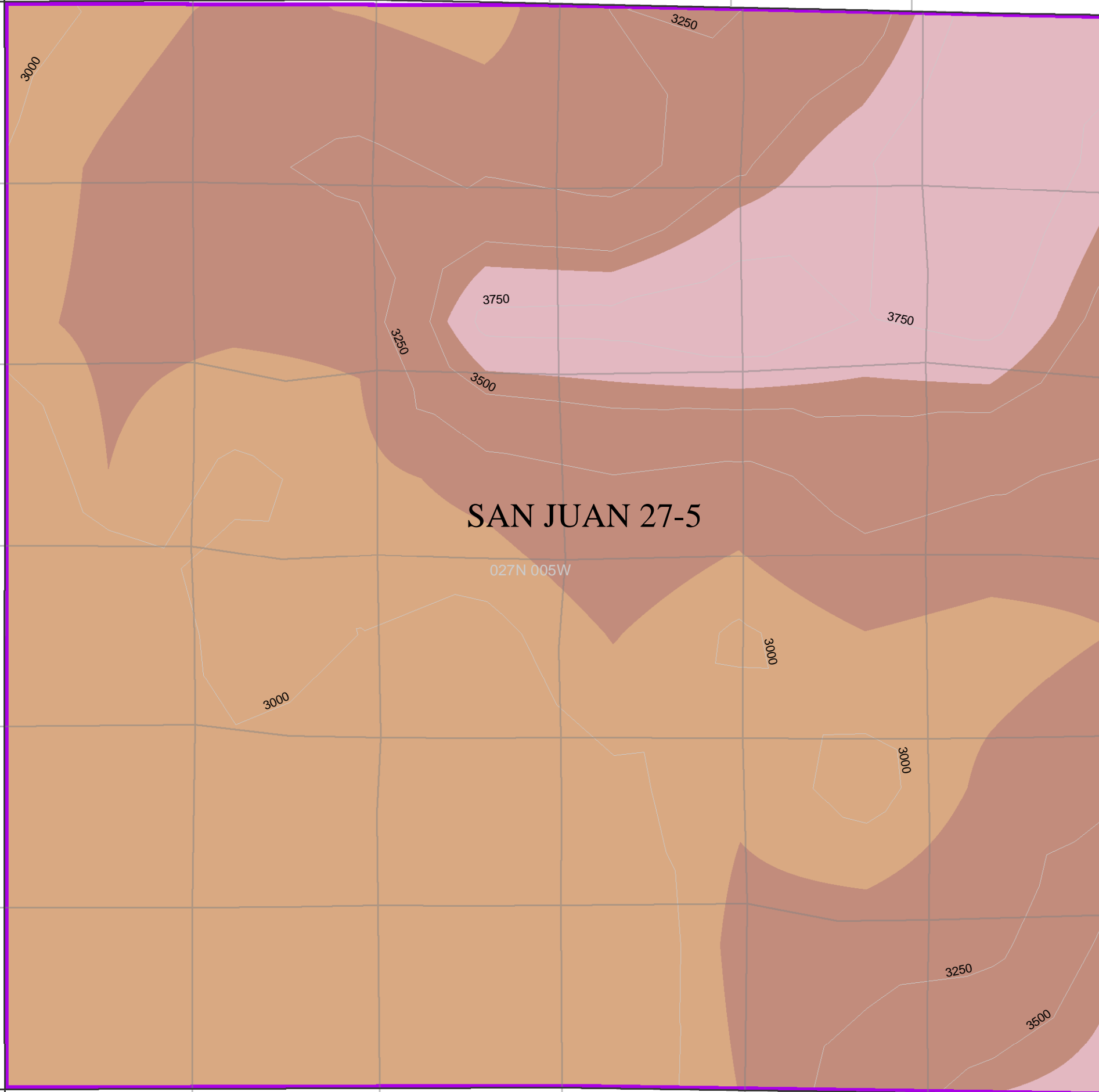


Hilcorp Energy Company

-  **FEDERAL UNITS**
-  **TOWNSHIPS**
-  **SECTIONS**

### FRUITLAND\_STRUCTURE

-  18 - 529
-  530 - 1,041
-  1,042 - 1,552
-  1,553 - 2,063
-  2,064 - 2,575
-  2,576 - 3,086
-  3,087 - 3,597
-  3,598 - 4,109
-  4,110 - 4,620



027N 006W

027N 004W

**SAN JUAN 27-5**

027N 005W

026N 006W




026N 005W

026N 004W










**CONFIDENTIAL**

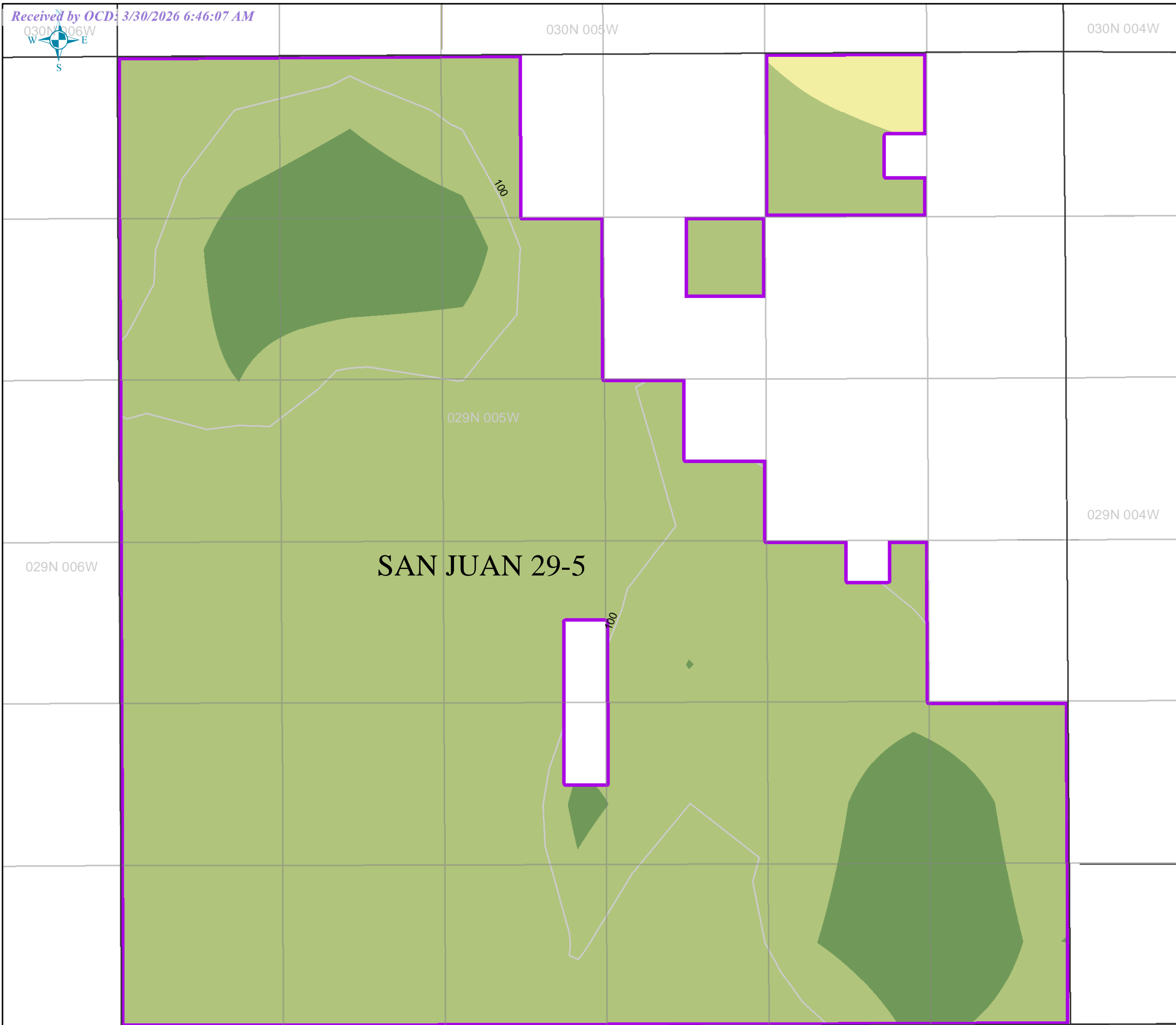


Hilcorp Energy Company

-  FEDERAL UNITS
-  TOWNSHIPS
-  SECTIONS




### PICTUREDCLIFFS\_ISOPACH

-  30 - 90
-  91 - 150
-  151 - 209
-  210 - 269
-  270 - 329
-  330 - 389
-  390 - 448
-  449 - 508
-  509 - 568















Hilcorp Energy Company

-  FEDERAL UNITS
-  TOWNSHIPS
-  SECTIONS

### PICTUREDCLIFFS\_STRUCTURE

-  -646 - -24
-  -23 - 597
-  598 - 1,219
-  1,220 - 1,841
-  1,842 - 2,463
-  2,464 - 3,085
-  3,086 - 3,707
-  3,708 - 4,329
-  4,330 - 4,951



**CONFIDENTIAL**

Sante Fe Main Office  
Phone: (505) 476-3441

General Information  
Phone: (505) 629-6116

Online Phone Directory  
<https://www.emnrd.nm.gov/oecd/contact-us>

**State of New Mexico**  
**Energy, Minerals and Natural Resources**  
**Oil Conservation Division**  
**1220 S. St Francis Dr.**  
**Santa Fe, NM 87505**

CONDITIONS

Action 568686

**CONDITIONS**

Operator: HILCORP ENERGY COMPANY 1111 Travis Street Houston, TX 77002	OGRID: 372171
	Action Number: 568686
	Action Type: [HEAR] Order Compliance/Progress Report (ORDER COMPLIANCE REPORT)

**CONDITIONS**

Created By	Condition	Condition Date
dmcclure	ACCEPTED FOR RECORD	4/8/2026