



Case Number

3500

Large

Exhibits





BEFORE EXAMINER USE  
 OR CONSULT THE COMMISSION  
 O.C.C. EXAMINER NO. 1  
 CASE NO. 3500

N.W. OIL CONSERVATION COMMISSION  
 DOBBS, NEW MEXICO

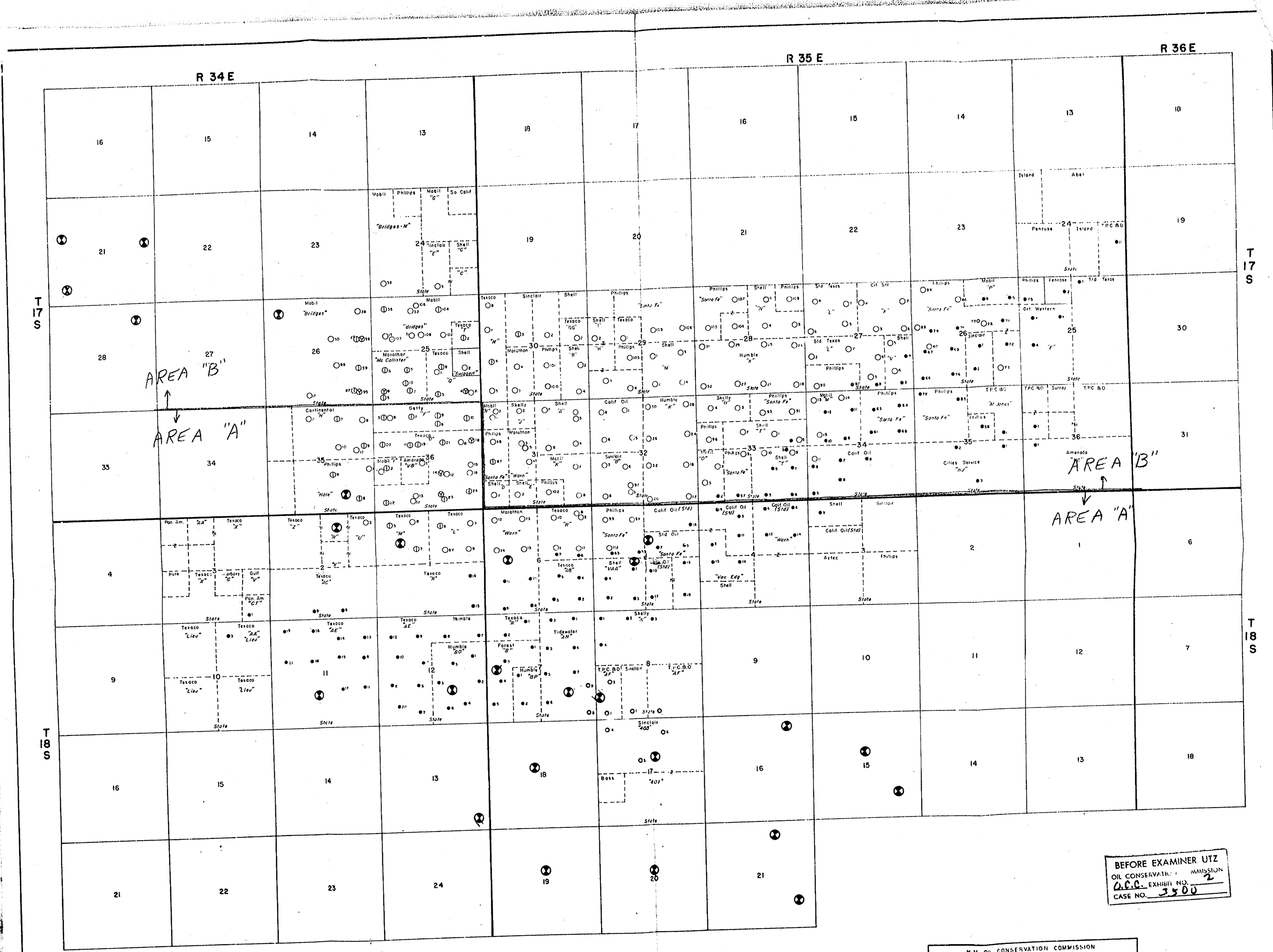
**VACUUM - GB, SA.**

SCALE 1" = 2000'  
 DATE

PREPARED BY J.W. SLYMAN

#1





BEFORE EXAMINER UTZ  
 OIL CONSERVATION COMMISSION  
 O.C.C. EXHIBIT NO. 2  
 CASE NO. 3500

- LEGEND:**
- - Vacuum Electric (Footwell)
  - - Vacuum Blower
  - - North West
  - - Vacuum Air Well
  - - Vacuum Wellhead
  - - Vacuum Wellhead + East
  - - Vacuum Wellhead + Lower
  - - Vacuum Wellhead
  - - Vacuum Wellhead
  - - SINGLE COMPLETION
  - - DUAL COMPLETION
  - - TRIPLE COMPLETION

N.M. OIL CONSERVATION COMMISSION  
 DOBBS NEW MEXICO

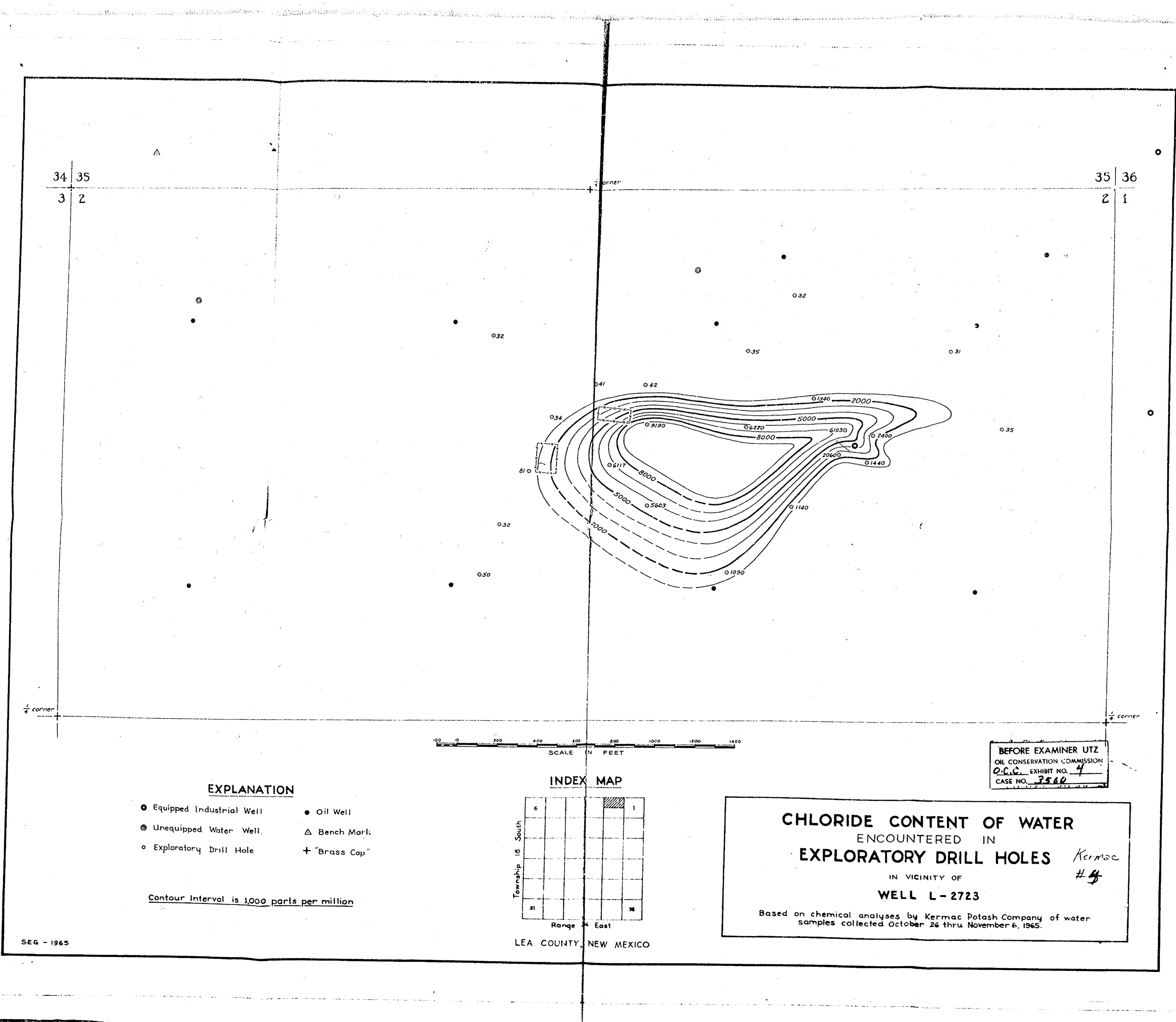
DWG BY: JOHN W. KANTAN

SCALE: 1" = 2000'

DATE:

# 2



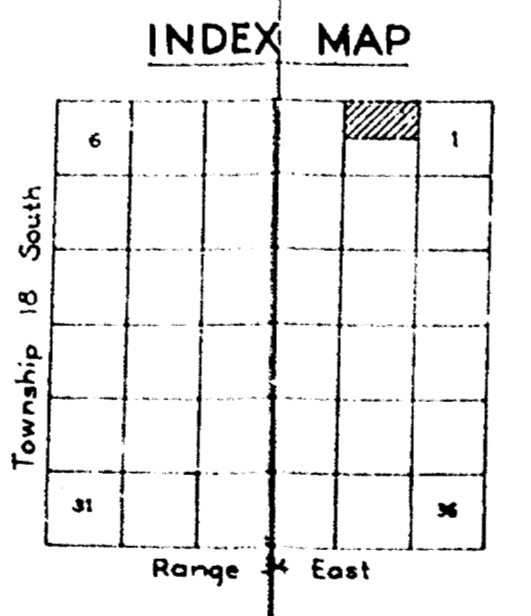


34 | 35 | 35 | 36  
 3 | 2 | 2 | 1

SCALE IN FEET  
 0 200 400 600 800 1000 1200 1400

- EXPLANATION**
- Equipped Industrial Well
  - Oil Well
  - Unequipped Water Well
  - △ Bench Mark
  - Exploratory Drill Hole
  - + "Brass Cap"

Contour Interval is 1000 parts per million



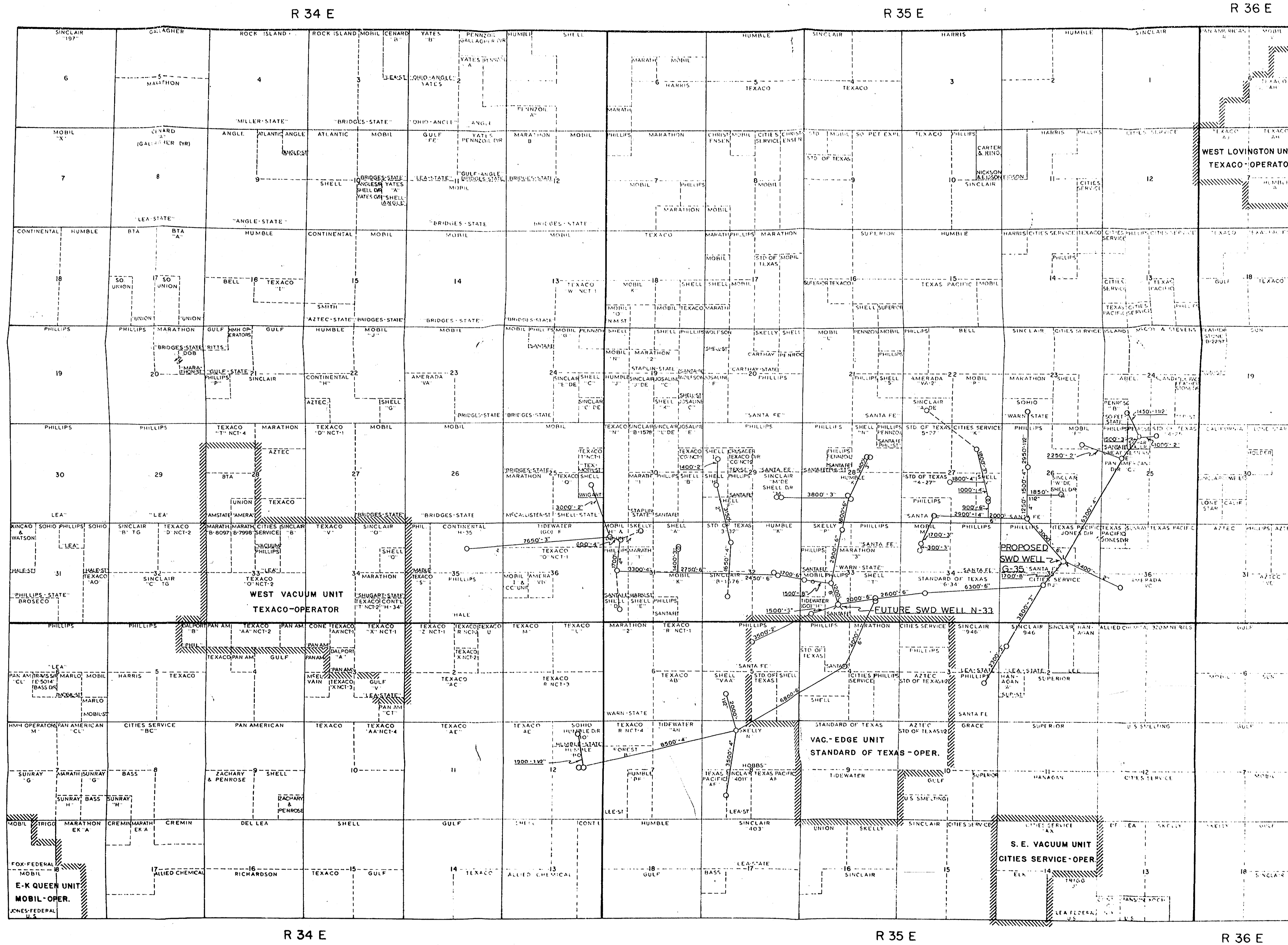
BEFORE EXAMINER UTZ  
 OIL CONSERVATION COMMISSION  
 O.C.C. EXHIBIT NO. 4  
 CASE NO. 2410

**CHLORIDE CONTENT OF WATER  
 ENCOUNTERED IN  
 EXPLORATORY DRILL HOLES** *Kermac #4*  
 IN VICINITY OF  
**WELL L-2723**  
 Based on chemical analyses by Kermac Potash Company of water  
 samples collected October 26 thru November 6, 1965.

SEG - 1965

LEA COUNTY, NEW MEXICO





T  
17  
S

T  
17  
S

T  
18  
S

T  
18  
S

BEFORE EXAMINER UTZ  
 OIL CONSERVATION  
 DISTRICT EXHIBIT NO. 2  
 CASE NO. 2500

EXHIBIT "A"  
 NOV 10-66  
 VACUUM SWD SYSTEM  
 LEA, CITIES SERVICE  
 AND OTHER OPERATORS

