

Received

CASE NO.

7663

---

APPLICATION,  
TRANSCRIPTS,  
SMALL EXHIBITS,  
ETC.

1  
2  
3  
4  
5  
6  
7  
8  
9  
10  
11  
12  
13  
14  
15  
16  
17  
18  
19  
20  
21  
22  
23  
24  
25

STATE OF NEW MEXICO  
ENERGY AND MINERALS DEPARTMENT  
OIL CONSERVATION DIVISION  
STATE LAND OFFICE BLDG.  
SANTA FE, NEW MEXICO  
1 September 1982

EXAMINER HEARING

IN THE MATTER OF:

Application of Dugan Production Cor-  
poration for compulsory pooling,  
San Juan County, New Mexico.

CASE  
7663

BEFORE: Richard L. Stamets

TRANSCRIPT OF HEARING

A P P E A R A N C E S

For the Oil Conservation  
Division:

W. Perry Pearce, Esq.  
Legal Counsel to the Division  
State Land Office Bldg.  
Santa Fe, New Mexico 87501

For the Applicant:

1  
2 MR. STAMETS: Call next Case 7663.

3 MR. PEARCE: That is the application of  
4 Dugan Production Corporation for compulsory pooling, San  
5 Juan County, New Mexico.

6 MR. STAMETS: At the request of the ap-  
7 plicant, this case will be dismissed.

8  
9 (Hearing concluded.)  
10  
11  
12  
13  
14  
15  
16  
17  
18  
19  
20  
21  
22  
23  
24  
25

## C E R T I F I C A T E

I, SALLY W. BOYD, C.S.R., DO HEREBY CERTIFY that the foregoing Transcript of Hearing before the Oil Conservation Division was reported by me; that the said transcript is a full, true, and correct record of the hearing, prepared by me to the best of my ability.

Sally W. Boyd CSR

I do hereby certify that the foregoing is a complete record of the proceedings in the Examiner hearing of Case No. 7663 heard by me on 2-6 19 82

Richard L. Starnes Examiner  
Oil Conservation Division



STATE OF NEW MEXICO  
ENERGY AND MINERALS DEPARTMENT  
OIL CONSERVATION DIVISION

BRUCE KING  
GOVERNOR  
LARRY KEHOE  
SECRETARY

POST OFFICE BOX 5088  
STATE LAND OFFICE BUILDING  
SANTA FE, NEW MEXICO 87501  
(505) 827-8434

September 28, 1982

Re: CASE NO. 7662  
ORDER NO. R-7075

Mr. Tommy Roberts  
General Counsel  
Dugan Production Corp.  
P. O. Box 208  
Farmington, New Mexico 87401

Applicant:

Dugan Production Corporation

Dear Sir:

Enclosed herewith are two copies of the above-referenced  
Division order recently entered in the subject case.

Yours very truly,

  
JOE D. RAMEY  
Director

JDR/fd

Copy of order also sent to:

Hobbs OCD x  
Artesia OCD x  
Aztec OCD x

Other \_\_\_\_\_  
\_\_\_\_\_

STATE OF NEW MEXICO  
ENERGY AND MINERALS DEPARTMENT  
OIL CONSERVATION DIVISION

IN THE MATTER OF THE HEARING  
CALLED BY THE OIL CONSERVATION  
DIVISION FOR THE PURPOSE OF  
CONSIDERING:

CASE NO. 7663  
Order No. R-7075

APPLICATION OF DUGAN PRODUCTION  
CORPORATION FOR COMULSORY POOLING,  
SAN JUAN COUNTY, NEW MEXICO.

ORDER OF THE DIVISION

BY THE DIVISION:

This cause came on for hearing at 9 a.m. on September 1, 1982, at Santa Fe, New Mexico, before Examiner Richard L. Stamets.

NOW, on this 27th day of September, 1982, the Division Director, having considered the record and the recommendations of the Examiner, and being fully advised in the premises,

FINDS:


That the applicant's request for dismissal should be granted.

IT IS THEREFORE ORDERED:

That Case No. 7663 is hereby dismissed.

DONE at Santa Fe, New Mexico, on the day and year hereinabove designated.

STATE OF NEW MEXICO  
OIL CONSERVATION DIVISION

  
JOE D. RAMEY  
Director



SEAL

Dockets Nos. 29-82 and 30-82 are tentatively set for September 15 and September 29, 1982. Applications for hearing must be filed at least 22 days in advance of hearing date.

DOCKET: COMMISSION HEARING - THURSDAY - AUGUST 26, 1982

OIL CONSERVATION COMMISSION - 9 A.M.  
MORGAN HALL, STATE LAND OFFICE BUILDING  
SANTA FE, NEW MEXICO

CASE 7656: Application of Cities Service Company for determination of reasonable well costs, Lea County, New Mexico. Applicant, in the above-styled cause, pursuant to the provisions of Section 70-2-17 C, NMSA, 1978 Comp., and Paragraph (5) of Division Order No. R-6781, seeks a determination of reasonable well costs for two wells drilled under the provisions of said Order No. R-6781 by Doyle Hartman on lands pooled by said order.

CASE 7657: Application of Harvey E. Yates Company for non-rescission of Order No. R-6873, Chaves County, New Mexico. Applicant, in the above-styled cause, seeks the non-rescission of Order No. R-6873, which order pooled certain lands to be dedicated to a proposed Ordovician test well to be drilled thereon, being the W/2 of Section 18, Township 9 South, Range 27 East. Said order provided that should the unit well not be drilled to completion, or abandonment, within 120 days after commencement thereof, operator shall appear and show cause why the pooling order should not be rescinded.

CASE 7658: Application of Harvey E. Yates Company for a dual completion and downhole commingling, Chaves County, New Mexico. Applicant, in the above-styled cause, seeks approval for the dual completion of its Seymour State #1 located in Section 18, Township 9 South, Range 27 East, in such a manner that ABC perforations from 4912 feet to 4929 feet would be commingled with Upper Atoka perforations from 5926 feet to 5952 feet and the aforesaid intervals dually completed with Lower Atoka perforations from 6008 feet to 6048 feet and produced through parallel strings of tubing.

\*\*\*\*\*  
Docket No. 28-82

DOCKET: EXAMINER HEARING - WEDNESDAY - SEPTEMBER 1, 1982

OIL CONSERVATION DIVISION - 9 A.M., MORGAN HALL,  
STATE LAND OFFICE BUILDING, SANTA FE, NEW MEXICO

The following cases will be heard before Richard L. Stamets, Examiner, or Daniel S. Mutter, Alternate Examiner:

CASE 7635: (Continued from August 18, 1982, Examiner Hearing)

In the matter of the hearing called by the Oil Conservation Division on its own motion to permit CO<sub>2</sub>-In-Action, Travelers Indemnity and all other interested parties to appear and show cause why the Tigg Well No. 3 located in Unit J, Section 25, Township 15 North, Range 28 East, San Miguel County, should not be plugged and abandoned in accordance with a Division-approved plugging program.

CASE 7636: (Continued from August 18, 1982, Examiner Hearing)

In the matter of the hearing called by the Oil Conservation Division on its own motion to permit CO<sub>2</sub>-In-Action, Travelers Indemnity and all other interested parties to appear and show cause why the Amistad No. 1 located in Unit E of Section 18, and the Amistad No. 2 located in Unit D of Section 7, both in Township 19 North, Range 36 East, Union County, should not be plugged and abandoned in accordance with a Division-approved plugging program.

CASE 7659: Application of Sun Exploration and Production Company for an unorthodox gas well location, Chaves County, New Mexico. Applicant, in the above-styled cause, seeks approval for the unorthodox location of a Pennsylvanian gas well drilled 660 feet from the North and West lines of Section 21, Township 7 South, Range 26 East, the N/2 of said Section 21 to be dedicated to the well.

CASE 7660: Application of Pauley Petroleum, Inc. for salt water disposal, Roosevelt County, New Mexico. Applicant, in the above-styled cause, seeks authority to dispose of produced salt water into the San Andres formation in the perforated interval from 3862 feet to 3874 feet in its State Well No. 1 located in Unit B of Section 16, Township 7 South, Range 33 East.

CASE 7661: Application of George Sardella and Gary FLEMENS for an oil treating plant permit, Lea County, New Mexico. Applicant, in the above-styled cause, seeks authority for the construction and operation of an oil treating plant for the purpose of treating and reclaiming sediment oil at a site in the NE/4 NE/4 of Section 18, Township 14 South, Range 31 East.

CASE 7630: (Continued from August 2, 1982, Examiner Hearing)

Application of Ralph Mix for an oil treating plant permit, Eddy County, New Mexico. Applicant, in the above-styled cause, seeks authority for the construction and operation of an oil treating plant for the purpose of treating and reclaiming sediment oil at a site in the SE/4 NE/4 of Section 18, Township 19 South, Range 26 East.



CASE 7662: Application of Carter Foundation Production Company for a waterflood project, Lea County, New Mexico. Applicant, in the above-styled cause, seeks authority to expand its Blaine-Cade Waterflood Project by converting its Mattix Federal Wells Nos. 2, 5, 6, located in Units C, E, and D, respectively, in Section 3, Township 24 South, Range 37 East, by the injection of water into the Queen formation.

CASE 7639: (Continued from August 18, 1982 Examiner Hearing)

Application of Acoma Oil Corporation for downhole commingling, Lea County, New Mexico. Applicant, in the above-styled cause, seeks approval for the downhole commingling of Wantz Abo, Drinkard and Blinabry Pool production in the wellbore of its S. J. Starkeys Lease Well No. 2, located in Unit B of Section 26, Township 21 South, Range 37 East.

CASE 7663: Application of Dugan Production Corporation for compulsory pooling, San Juan County, New Mexico. Applicant, in the above-styled cause, seeks an order pooling all mineral interests in the Dakota formation underlying the S/2 of Section 18, Township 30 North, Range 14 West, to be dedicated to a well to be drilled at a standard location thereon. Also to be considered will be the cost of drilling and completing said well and the allocation of the cost thereof as well as actual operating costs and charges for supervision, designation of applicant as operator of the well and a charge for risk involved in drilling said well.

CASE 7568: (Continued and Readvertised)

Application of Petroleum Corp. of Delaware for a dual completion, Eddy County, New Mexico. Applicant, in the above-styled cause, seeks approval for the dual completion of its Superior Federal Well No. 6 located in Unit M of Section 6, Township 20 South, Range 29 East, East Burton Flat Field, to produce oil from the Strawn formation through the casing-tubing annulus and gas from the Morrow formation through tubing.

CASE 7651: (Continued from August 18, 1982, Examiner Hearing)

Application of Mortax Gas & Oil Company for the amendment of Order No. R-6903, Lea County, New Mexico. Applicant, in the above-styled cause, seeks the amendment of Division Order No. R-6903 to provide that non-consenting working interest owners shall have thirty days following final adjudication of title in which to pay their proportionate share of well costs.

CASE 7664: Application of Yates Petroleum Corporation for a unit agreement, Chaves County, New Mexico. Applicant, in the above-styled cause, seeks approval for the Little Cuevo Unit Area, comprising 13,407 acres, more or less, of State and Fee lands in Township 17 South, Range 18 East.

CASE 7655: (Continued from August 18, 1982 Examiner Hearing)

Application of Yates Petroleum Corporation for compulsory pooling, Chaves County, New Mexico. Applicant, in the above-styled cause, seeks an order pooling all mineral interests from the surface down through the Abo formation underlying the NW/4 of Section 20, Township 7 South, Range 26 East, to be dedicated to a well to be drilled at a standard location thereon. Also to be considered will be the cost of drilling and completing said well and the allocation of the cost thereof as well as actual operating costs and charges for supervision, designation of applicant as operator of the well and a charge for risk involved in drilling said well.

CASE 7665: Application of Harvey E. Yates Company for compulsory pooling, Lea County, New Mexico. Applicant, in the above-styled cause, seeks an order pooling all mineral interests in the Mississippian formation underlying the N/2 of Section 35, Township 13 South, Range 35 East, to be dedicated to a well to be drilled at a standard location thereon. Also to be considered will be the cost of drilling and completing said well and the allocation of the cost thereof as well as actual operating costs and charges for supervision, designation of applicant as operator of the well and a charge for risk involved in drilling said well.

CASES 7666, 7667, 7668, and 7669: Application of Yates Petroleum Corporation for compulsory pooling, Chaves County, New Mexico. Applicant, in each of the four following cases, seeks an order pooling all mineral interests down through the Abo formation underlying the lands specified in each case, each to form a standard 160-acre gas spacing and production unit to be dedicated to a well to be drilled at a standard location thereon. Also to be considered in each case will be the cost of drilling and completing said wells and the allocation of the cost thereof as well as actual operating costs and charges for supervision, designation of applicant as operator of the wells and a charge for risk involved in drilling said wells:

CASE 7666: SW/4 Section 3;

CASE 7667: NW/4 Section 4;

CASE 7668: NW/4 Section 14;

All of the above being in Township 5 South, Range 24 East and

CASE 7669: NW/4 Section 2, Township 9 South, Range 25 East

**CASE 7670:** Application of Yates Petroleum Corporation for compulsory pooling, Chaves County, New Mexico. Applicant, in the above-styled cause, seeks an order pooling all mineral interests in the Morrow formation underlying the N/2 of Section 26, Township 14 South, Range 27 East, to be dedicated to a well to be drilled at a standard location thereon. Also to be considered will be the cost of drilling and completing said well and the allocation of the cost thereof as well as actual operating costs and charges for supervision, designation of applicant as operator of the well and a charge for risk involved in drilling said well.

**CASE 7648:** (Continued from August 18, 1982 Examiner Hearing)

Application of Rio Pecos Corporation for compulsory pooling, Eddy County, New Mexico. Applicant, in the above-styled cause, seeks an order pooling all mineral interests from the top of the Wolfcamp to the base of the Pennsylvanian formation underlying the W/2 of Section 35, Township 18 South, Range 24 East, to be dedicated to a well to be drilled at a standard location thereon. Also to be considered will be the cost of drilling and completing said well and the allocation of the cost thereof as well as actual operating costs and charges for supervision, designation of applicant as operator of the well and a charge for risk involved in drilling said well.

**CASE 7642:** Application of Doyle Hartman for compulsory pooling, Lea County, New Mexico. Applicant, in the above-styled cause, seeks an order pooling all mineral interests from the surface through the Jalmat Pool, underlying a previously approved 120-acre non-standard proration unit comprising the S/2 NE/4 and NE/4 NE/4 of Section 20, Township 25 South, Range 37 East, to be dedicated to a well to be drilled at a previously approved unorthodox location. Also to be considered will be the cost of drilling and completing said well and the allocation of the cost thereof as well as actual operating costs and charges for supervision, designation of applicant as operator of the well and a charge for risk involved in drilling said well.

**CASE 7671:** Application of Texas Eastern Developments, Inc. for an exception to Rule 307, San Juan County, New Mexico. Applicant, in the above-styled cause, seeks an exception to Rule 307 of the Division Rules and Regulations to permit it to draw a vacuum on the Shiprock Gallup Oil Pool reservoir through 16 wells in Sections 16 and 17, Township 29 North, Range 12 West. Applicant further seeks an administrative procedure whereby it could extend the proposed vacuum system to include additional wells in the same reservoir.

**CASE 7649:** Application of Southern Union Exploration Company for retroactive exemption, San Juan and Rio Arriba Counties, New Mexico. Applicant, in the above-styled cause, seeks the retroactive exemption from Section 5 of the New Mexico Natural Gas Pricing Act of the following Basin Dakota infill wells: Jicarilla A No. 13-E in Unit M of Section 13 and Jicarilla A No. 10-E in Unit G of Section 23, both in Township 26 North, Range 4 West, and Jicarilla K No. 15-E in Unit A of Section 1, Township 25 North, Range 5 West, all in Rio Arriba County, and the Hodges No. 15-E in Unit J of Section 27, Township 26 North, Range 8 West in San Juan County. Also the following Ballard-Pictured Cliffs replacement well in San Juan County: Newcom No. 10-R in Unit M of Section 20, Township 24 North, Range 6 West. Each of the aforesaid wells was subject to the New Mexico Natural Gas Pricing Act until exempted from same by the Division on July 23, 1982, and applicant seeks the retroactive exemption of each of said wells to date of first delivery into the pipeline which ranges from December 24, 1980 to January 11, 1982.

**CASE 7672:** In the matter of the hearing called by the Oil Conservation Division on its own motion for an order creating, assigning discovery allowable, contracting, and extending certain pools in Chaves, Eddy, Lea, and Roosevelt Counties, New Mexico:

- (a) CREATE a new pool in Eddy County, New Mexico, classified as an oil pool for Brushy Canyon production and designated as the Brushy Draw-Brushy Canyon Pool. Further, to assign approximately 25,410 barrels of discovery allowable to the discovery well, the J. C. Williamson UCBMW Federal Well No. 1 located in Unit M of Section 25, Township 26 South, Range 29 East, NMM. Said pool would comprise:

TOWNSHIP 26 SOUTH, RANGE 29 EAST, NMM  
Section 25: SW/4

- (b) CREATE a new pool in Lea County, New Mexico classified as an oil pool for San Andres production and designated as the Hobbs Channel-San Andres Pool. The discovery well is the Bass Enterprises Production Company Humble City Unit Well No. 1 located in Unit D of Section 36, Township 17 South, Range 27 East, NMM. Said pool would comprise:

TOWNSHIP 17 SOUTH, RANGE 27 EAST, NMM  
Section 36: NW/4

- (c) CREATE a new pool in Lea County, New Mexico, classified as a gas pool for Morrow production and designated as the Humphreys Mill-Morrow Gas Pool. The discovery well is the Florida Exploration Company Reno Com Well No. 1 located in Unit D of Section 11, Township 25 South, Range 35 East, NMPM. Said pool would comprise:

TOWNSHIP 25 SOUTH, RANGE 35 EAST, NMPM  
Section 11: N/2

- (d) CREATE a new pool in Lea County, New Mexico, classified as an oil pool for Abo production and designated as the Justis-Abo Pool. The discovery well is the Santa Fe Energy Company Carlson B-25 Federal Well No. 3 located in Unit O of Section 25, Township 25 South, Range 37 East, NMPM. Said pool would comprise:

TOWNSHIP 25 SOUTH, RANGE 37 EAST, NMPM  
Section 25: SE/4

- (e) CREATE a new pool in Eddy County, New Mexico, classified as a gas pool for Upper Pennsylvanian production and designated as the McMillan-Upper Pennsylvanian Gas Pool. The discovery well is the Southland Royalty Company Pecos River Federal 20 Com Well No. 1 located in Unit J of Section 20, Township 19 South, Range 27 East, NMPM. Said pool would comprise:

TOWNSHIP 19 SOUTH, RANGE 27 EAST, NMPM  
Section 20: E/2

- (f) CREATE a new pool in Eddy County, New Mexico, classified as a gas pool for Strawn production and designated as the Mosley Canyon-Strawn Gas Pool. The discovery well is W. A. Moncrief, Jr., Jurnegan State Well No. 1 located in Unit C of Section 8, Township 24 South, Range 25 East, NMPM. Said pool would comprise:

TOWNSHIP 24 SOUTH, RANGE 25 EAST, NMPM  
Section 8: N/2

- (g) CREATE a new pool in Lea County, New Mexico, classified as an oil pool for Tubb production and designated as the West Madine-Tubb Pool. The discovery well is the Tamarack Petroleum Company, Inc. Kornegay A Well No. 1 located in Unit F of Section 9, Township 20 South, Range 38 East, NMPM. Said pool would comprise:

TOWNSHIP 20 SOUTH, RANGE 38 EAST, NMPM  
Section 9: NW/4

- (h) CREATE a new pool in Lea County, New Mexico, classified as a gas pool for Morrow production and designated as the Pitchfork Ranch-Morrow Gas Pool. The discovery well is the HNG Oil Company Madara 32 State Com Well No. 1 located in Unit C of Section 32, Township 24 South, Range 34 East, NMPM. Said pool would comprise:

TOWNSHIP 24 SOUTH, RANGE 34 EAST, NMPM  
Section 32: N/2

- (i) CREATE a new pool in Eddy County, New Mexico, classified as an oil pool for Yaso production and designated as the Seven Rivers-Yaso Pool. The discovery well is Chama Petroleum Corporation Irami Federal Well No. 1 located in Unit W of Section 24, Township 18 South, Range 25 East, NMPM. Said pool would comprise:

TOWNSHIP 18 SOUTH, RANGE 25 EAST, NMPM  
Section 24: SW/4

- (j) CREATE a new pool in Lea County, New Mexico, classified as an oil pool for Abo production and designated as the East Skaggs-Abo Pool. The discovery well is the Texaco Inc. C. H. Weir A Well No. 12 located in Unit G of Section 12, Township 20 South, Range 37 East, NMPM. Said pool would comprise:

TOWNSHIP 20 SOUTH, RANGE 37 EAST, NMPM  
Section 12: SE/4

- (k) CREATE a new pool in Lea County, New Mexico, classified as an oil pool for Tubb production and designated as the Tubb-Tubb Pool. The discovery well is the Tubb-Tubb Production Company Lea Well No. 2 located in Unit A of Section 17, Township 23 South, Range 37 East, NMPM. Said pool would comprise:

TOWNSHIP 23 SOUTH, RANGE 37 EAST, NMPM  
Section 17: NW/4

- (l) CREATE a new pool in Lea County, New Mexico, classified as an oil pool for Devonian production and designated as the Townsend-Devonian Pool. The discovery well is the Kimbark Oil and Gas Company New Mexico 1-4 State Com Well No. 1 located in Unit N of Section 4, Township 16 South, Range 35 East, NMPM. Said pool would comprise:

TOWNSHIP 16 SOUTH, RANGE 35 EAST, NMPM  
Section 4: Lots 11, 12, 13, and 14

- (m) CREATE a new pool in Eddy County, New Mexico, classified as an oil pool for Bone Spring production and designated as the Welch-Bone Spring Pool. The discovery well is the Qunah Petroleum, Inc. Hay 8 Federal Com Well No. 1 located in Unit K of Section 9, Township 26 South, Range 27 East, NMPM. Said pool would comprise:

TOWNSHIP 26 SOUTH, RANGE 27 EAST, NMPM  
Section 9: SW/4

- (n) CONTRACT the horizontal limits of the Buckeye-Abo Pool in Lea County, New Mexico, by the deletion of the following described area:

TOWNSHIP 18 SOUTH, RANGE 35 EAST, NMPM  
Section 3: W/2 NW/4

- (o) CONTRACT the horizontal limits of the Vacuum-Abo Reef Pool in Lea County, New Mexico, by the deletion of the following described area:

TOWNSHIP 18 SOUTH, RANGE 35 EAST, NMPM  
Section 3: E/2 NW/4

- (p) EXTEND the Antelope Sink-Upper Pennsylvanian Gas Pool in Eddy County, New Mexico, to include therein:

TOWNSHIP 19 SOUTH, RANGE 23 EAST, NMPM  
Section 13: W/2  
Section 14: W/2

- (q) EXTEND the West Arkansas Junction-San Andres Pool in Lea County, New Mexico, to include therein:

TOWNSHIP 18 SOUTH, RANGE 36 EAST, NMPM  
Section 20: NW/4

- (r) EXTEND the Antelope-Sink Pool in Eddy County, New Mexico, to include therein:

TOWNSHIP 18 SOUTH, RANGE 26 EAST, NMPM  
Section 26: E/2

- (s) EXTEND the Bilbrey-Morrow Gas Pool in Lea County, New Mexico, to include therein:

TOWNSHIP 22 SOUTH, RANGE 32 EAST, NMPM  
Section 5: NW/4  
Section 6: E/2

- (t) EXTEND the Bunker Hill-Penrose Pool in Eddy County, New Mexico, to include therein:

TOWNSHIP 15 SOUTH, RANGE 31 EAST, NMPM  
Section 14: W/2 S/2 and NW/4

- (u) EXTEND the Cemetery-Morrow Gas Pool in Eddy County, New Mexico, to include therein:

TOWNSHIP 20 SOUTH, RANGE 25 EAST, NMPM  
Section 4: S/2  
Section 4: All

- (v) EXTEND the Comanche Stratton-Tanillo-Texas-Santa Rivera-Guerra Pool in Lea County, New Mexico, to include therein:

TOWNSHIP 24 SOUTH, RANGE 34 EAST, NMPM  
Section 20: NW/4  
Section 21: NW/4 and E/2 NW/4

- (w) EXTEND the South Empire-Morrow Gas Pool in Eddy County, New Mexico to include therein:

TOWNSHIP 17 SOUTH, RANGE 28 EAST, NMPM  
Section 35: S/2  
Section 36: W/2

- (x) EXTEND the South Empire-Wolfcamp Pool in Eddy County, New Mexico, to include therein:

TOWNSHIP 17 SOUTH, RANGE 28 EAST, NMPM  
Section 36: E/2 NE/4

TOWNSHIP 17 SOUTH, RANGE 29 EAST, NMPM  
Section 31: NW/4 and S/2 NE/4

- (y) EXTEND the Forty Miner Ridge-Bone Spring Pool in Eddy County, New Mexico, to include therein:

TOWNSHIP 23 SOUTH, RANGE 30 EAST, NMPM  
Section 16: SE/4

- (z) EXTEND the Hardy-Tubb Pool in Lea County, New Mexico, to include therein:

TOWNSHIP 21 SOUTH, RANGE 36 EAST, NMPM  
Section 2: Lots 11, 12, 13, 14, and 7/2  
Section 11: NW/4

- (aa) EXTEND the Northeast Lovington-Pennsylvanian Pool in Lea County, New Mexico, to include therein:

TOWNSHIP 16 SOUTH, RANGE 37 EAST, NMPM  
Section 20: NW/4

- (bb) EXTEND the West Milnesand-Pennsylvanian Pool in Roosevelt County, New Mexico, to include therein:

TOWNSHIP 8 SOUTH, RANGE 34 EAST, NMPM  
Section 19: W/2

- (cc) EXTEND the South Peterson-Pennsylvanian Associated Pool in Roosevelt County, New Mexico, to include therein:

TOWNSHIP 9 SOUTH, RANGE 33 EAST, NMPM  
Section 30: SE/4  
Section 31: W/2 NE/4

TOWNSHIP 6 SOUTH, RANGE 33 EAST, NMPM  
Section 15: S/2

- (dd) EXTEND the Race Track-San Andres Pool in Chaves County, New Mexico, to include therein:

TOWNSHIP 10 SOUTH, RANGE 28 EAST, NMPM  
Section 15: NE/4 and S/2 SE/4

- (ee) EXTEND the Ross Draw-Wolfcamp Gas Pool in Eddy County, New Mexico, to include therein:

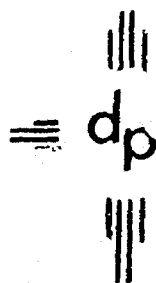
TOWNSHIP 25 SOUTH, RANGE 30 EAST, NMPM  
Section 23: S/2  
Section 26: S/2

- (ff) EXTEND the West Sand Dunes-Atoka Gas Pool in Eddy County, New Mexico, to include therein:

TOWNSHIP 23 SOUTH, RANGE 31 EAST, NMPM  
Section 17: S/2  
Section 20: SE/4

- (gg) EXTEND the Frontier Farm-Texas Pennsylvanian Pool in Lea County, New Mexico, to include therein:

TOWNSHIP 14 SOUTH, RANGE 34 EAST, NMPM  
Section 17: NE/4




# dugan production corp.

Case 7663

August 11, 1982

State of New Mexico  
Energy and Minerals Department  
New Mexico Oil Conservation Division  
P.O. Box 2088  
Santa Fe, NM 87501



Attn: Joe D. Ramey, Division Director

Re: Application for Compulsory Pooling  
San Juan County, New Mexico

Gentlemen:

Please consider this our formal application for an Order of the New Mexico Oil Conservation Division force-pooling all of the mineral interests in the Dakota formation underlying the South Half (S/2) of Section 18, Township 30 North, Range 14 West, NMPM, San Juan County, New Mexico, to be dedicated to a well to be drilled at a standard location thereon.

More specifically, Dugan Production Corp., as the applicant, requests an Order of the New Mexico Oil Conservation Division designating Dugan Production Corp. as the Operator of the proposed well, allowing Dugan Production Corp. to recover the cost of drilling, completing and operating the proposed well, together with an additional 200% of such costs for the risk factor involved in drilling the well, and establishing a reasonable charge for the supervision of the proposed well during the drilling and production stages.

As grounds for this Application, Dugan Production Corp. states that it controls the Dakota operating rights under all of the South Half (S/2) of Section 18, Township 30 North, Range 14 West, NMPM, San Juan County, New Mexico, with the exception of the Dakota operating rights underlying the North Half (N/2) of the Southwest Quarter (SW/4) of said Section. The Dakota operating rights underlying the North Half (N/2) of the Southwest Quarter (SW/4) are controlled by El Paso Natural Gas Company. By letter dated February 23, 1982, Dugan Production Corp. requested El Paso to farmout this eighty acre tract. By letter dated April 1, 1982, and in response to our request for a farmout, El Paso advised that it would neither farmout this acreage, nor participate in the drilling of the proposed well.

State of New Mexico  
Energy and Minerals Department  
Page 2  
August 11, 1982

Based upon the foregoing information, Dugan Production Corp. requests an Order of the New Mexico Oil Conservation Division force-pooling the mineral interests in the Dakota formation underlying the South Half (S/2) of Section 18, Township 30 North, Range 14 West. It is our contention that such an Order will result in the avoidance of the drilling of unnecessary wells, the prevention of waste and the protection of correlative rights.

I have been advised by Mr. Dan Nutter, of your office, that this Application will be placed on the September 1, 1982 Examiner Hearing Docket.

Please advise should you require any additional information.


Sincerely,

*Tommy Roberts*

Tommy Roberts  
General Counsel

TR:ct

cc Frank Chavez  
Supervisor, District III Office  
New Mexico Oil Conservation Division  
1000 Rio Brazos Road  
Aztec, New Mexico 87410





ORDERS

(Please - this is not  
programmed to legal size)

STATE OF NEW MEXICO  
ENERGY AND MINERALS DEPARTMENT  
OIL CONSERVATION DIVISION

IN THE MATTER OF THE HEARING  
CALLED BY THE OIL CONSERVATION  
DIVISION FOR THE PURPOSE OF  
CONSIDERING:

CASE NO. 7663  
Order No. R-7075

APPLICATION OF DUGAN PRODUCTION  
CORPORATION FOR COMPULSORY POOLING,  
SAN JUAN COUNTY, NEW MEXICO.

ORDER OF THE DIVISION

BY THE DIVISION:

This cause came on for hearing at 9 a.m. on September 1,  
1982, at Santa Fe, New Mexico, before Examiner Richard L.  
Stamets.

NOW, on this \_\_\_\_\_ day of September, 1982, the  
Division Director, having considered the record and the  
recommendations of the Examiner, and being fully advised in  
the premises,

FINDS:

That the applicant's request for dismissal should be  
granted.

IT IS THEREFORE ORDERED:

That Case No. 7663 is hereby dismissed.

DONE at Santa Fe, New Mexico, on the day and year  
hereinabove designated.

STATE OF NEW MEXICO  
OIL CONSERVATION DIVISION

JOE D. RAMEY,  
Director

S E A L



Leaving Sept 1

Township 18 North Farmington 325-1821

Dugan Production Corp

comp pooling

S $\frac{1}{2}$  of 18, T30N, R14W San Juan Co.

Dakota Formation

pooler: El Paso Exploration