Case No.

1728

Large Exhibits

387

388

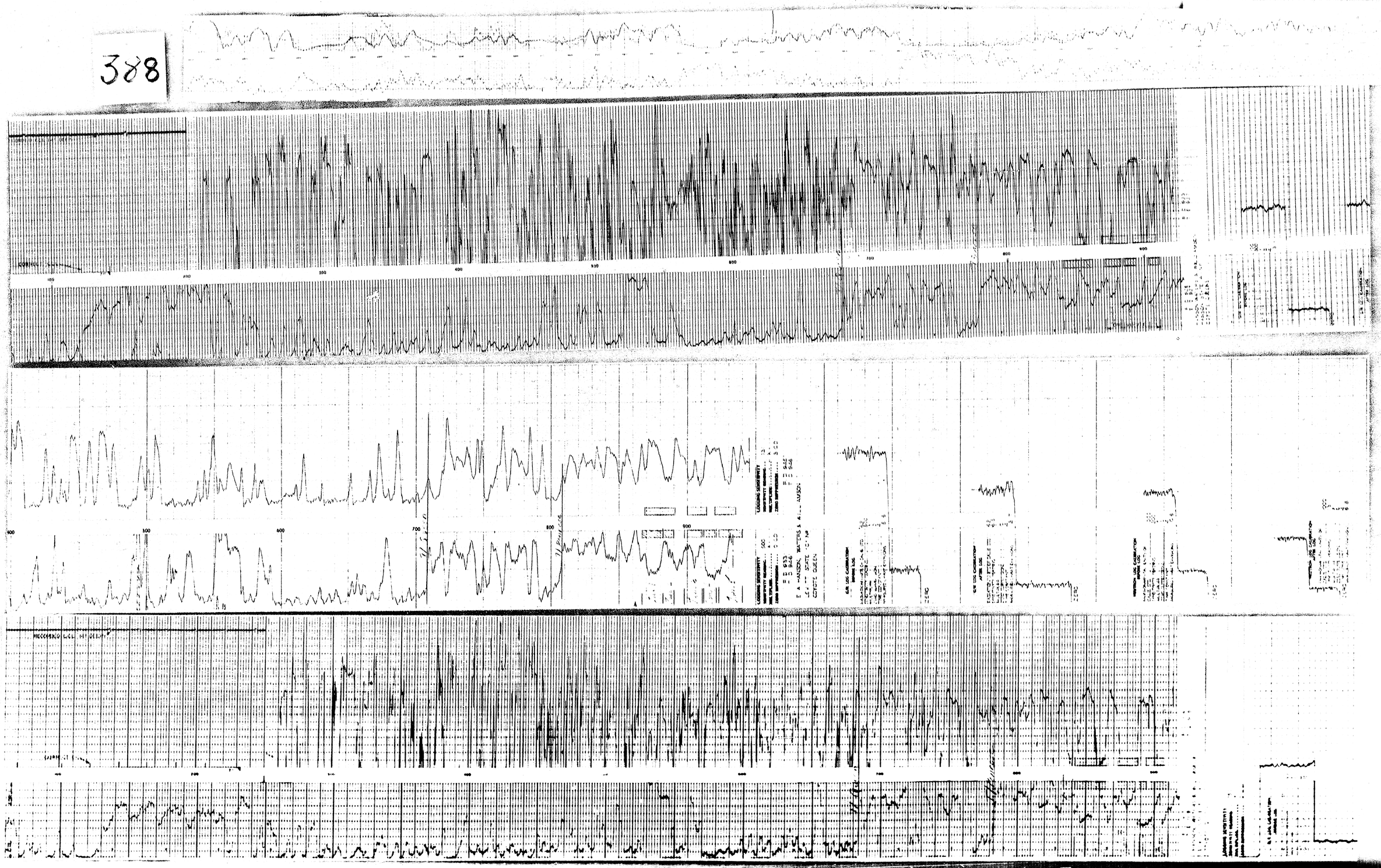



LANE-WELLS COMPANY — Gamma Ray – Neutron

COMPANY: Hanson, Waters & Williamson

WELL: Hanson State

FIELD: Coyote Queen

LOCATION:

COUNTY: Chaves STATE: N. Mex.

Well Location: Field Print

LOG ZERO: KB

DRLG. ZERO: KB

PERM. DATUM: GL

	GR	N
TYPE OF LOG	GR	N
RUN NO	One	One
DATE		
TOTAL DEPTH (DRILLER)		
EFFECTIVE DEPTH (DRILLER)		
TOP OF LOGGED INTERVAL		
BOTTOM OF LOGGED INTERVAL		
TYPE OF FLUID IN HOLE		Oil
FLUID LEVEL	Full	Full
MAXIMUM RECORDED TEMP.		
SOURCE STRENGTH & TYPE		
SOURCE SPACING—IN.		
DETECTOR CLASS		
DETECTOR TYPE		
LENGTH OF MEAS. DEVICE—IN.		
O.D. OF INSTRUMENT—IN.		
TIME CONSTANT—SECONDS		
LOGGING SPEED FT./MIN.		
STATISTICAL VARIATION—IN.		
SENSITIVITY REFERENCE		
RECORDED BY		
WITNESSED BY		

BEFORE EXAMINER UTZ

WELL RECORD

RUN	BIT SIZE	CASING	WT.—LB.	FROM WELL RECORD		FROM LOG	
					TO		TO
					TO		TO
					TO		TO
					TO		TO
					TO		TO

REMARKS OR OTHER DATA

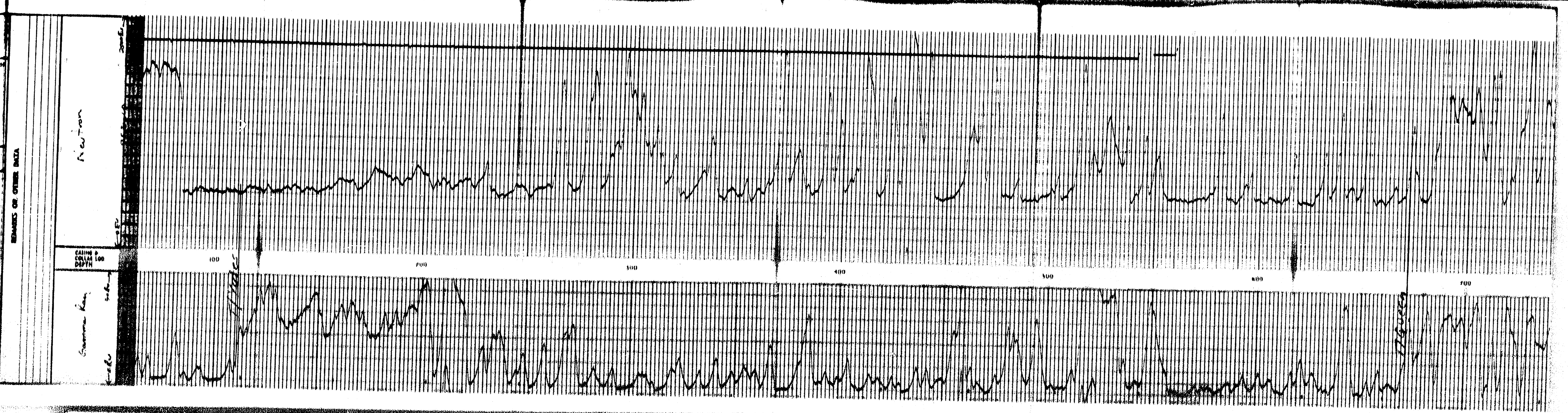

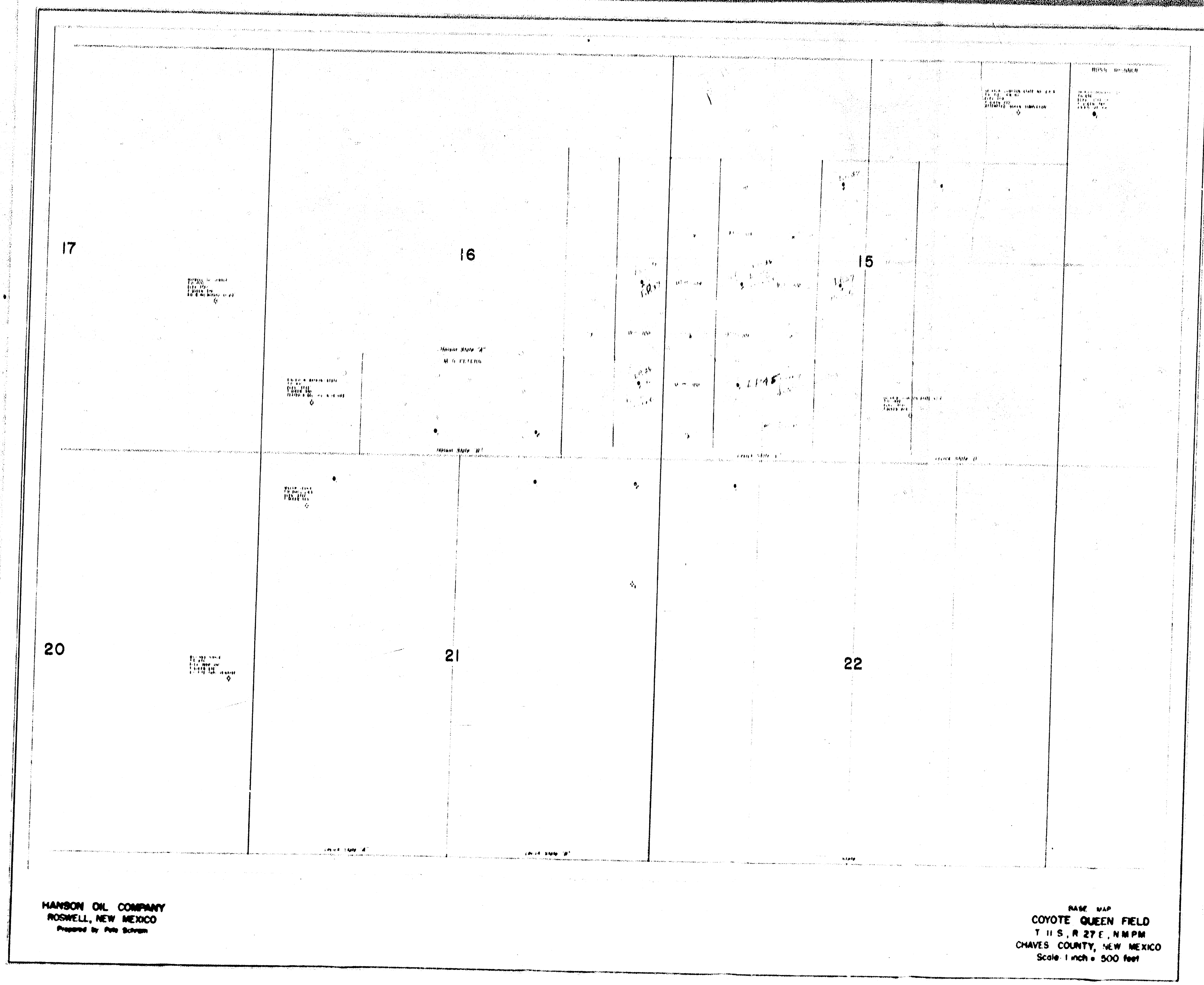

390

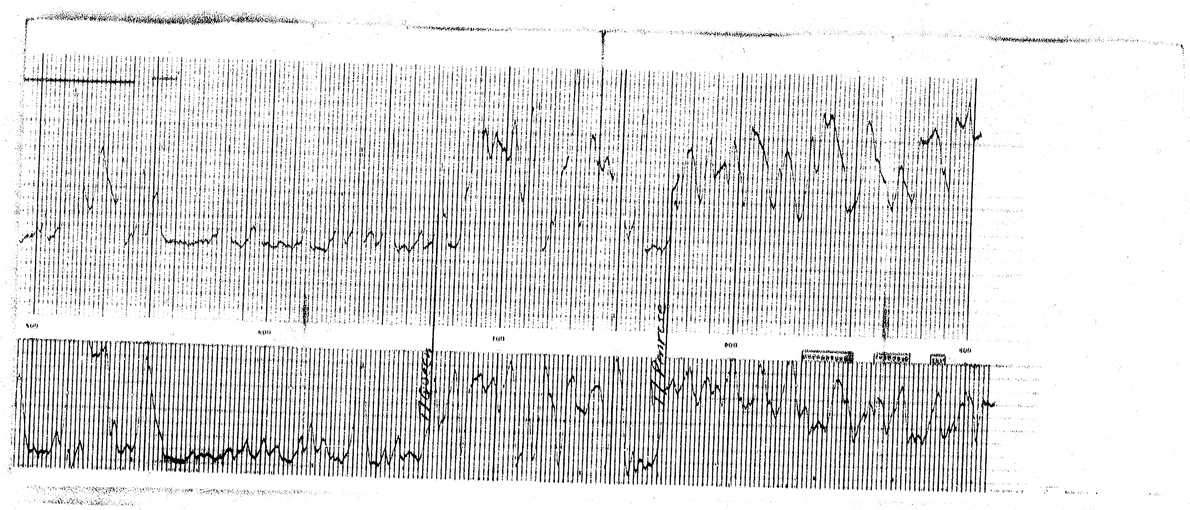

391

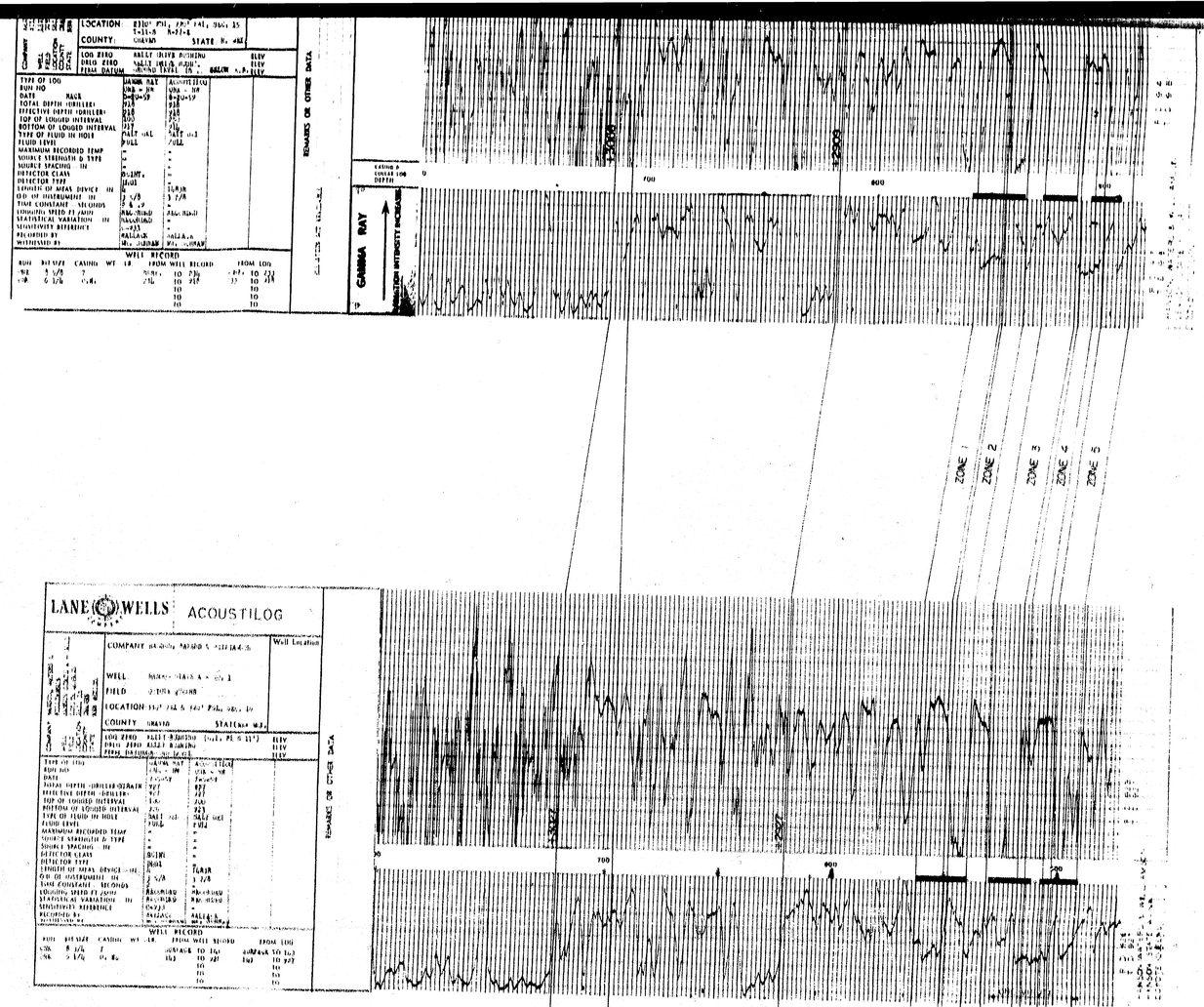
LANE WELLS
GAMMA RAY
ZONE 1
ZONE 2
ZONE 3
ZONE 4
ZONE 5

LANE WELLS
ACOUSTILOG
TOP OF QUEEN
DATUM = SEA LEVEL + 3000'
TOP OF PENROSE
ZONE 1
ZONE 2
ZONE 3
ZONE 4
ZONE 5

30



LANE WELLS
ACOUSTILOG
COMPANY
WELL
FIELD
LOCATION
COUNTY
STATE
Well Location
REMARKS OR OTHER DATA
DATUM = SEA LEVEL + 3000'
TOP OF QUEEN
TOP OF PENROSE
ZONE 1
ZONE 2
ZONE 3
ZONE 4 & 5
ZONE 4
ZONE 5
GAMMA RAY

395

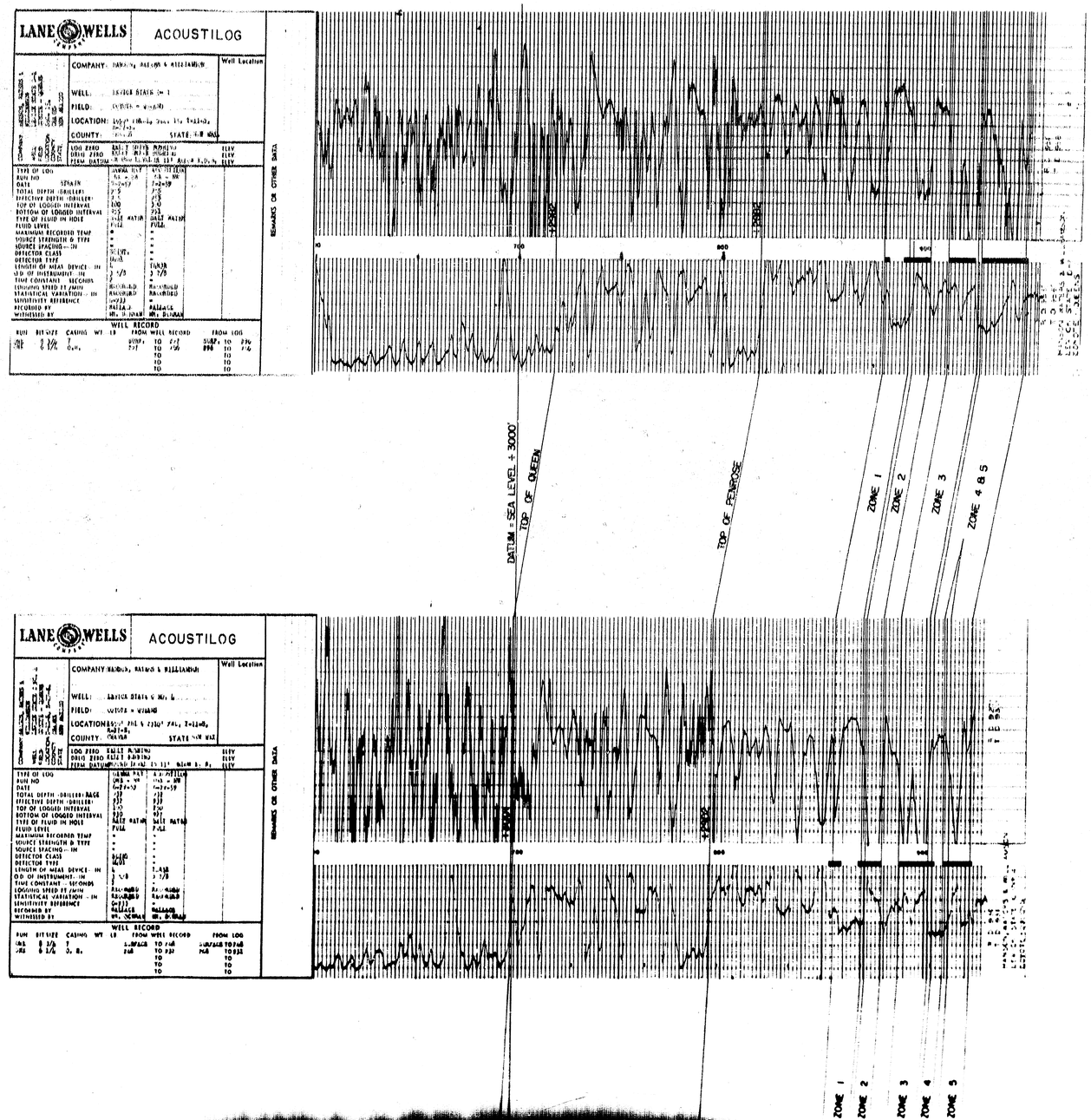
LANE WELLS
ACOUSTILOG
COMPANY:
WELL:
FIELD:
LOCATION:
COUNTY:
STATE:
Well Location
REMARKS OR OTHER DATA
DATUM = SEA LEVEL + 3000'
TOP OF QUEEN
TOP OF PENROSE
ZONE 1
ZONE 2
ZONE 3
ZONE 4 & 5
ZONE 1
ZONE 2
ZONE 3
ZONE 4
ZONE 5

347