

Case No.
3836

Large Exhibits



CASE 1836 Southeastern nomenclature case calling for an order for the creation, extension, abolition and contraction of certain pools in Lea and Chaves Counties, New Mexico:

(a) Create a new pool in Chaves County, New Mexico, classified as an oil pool for Queen production and designated as Sulinger-Queen Pool comprising the following:

TOWNSHIP 14 SOUTH, RANGE 29 EAST, NMM
SECTION 24: NW/4

Further, for the assignment of approximately 10,155 barrels of oil discovery allowable to the discovery well, the Jack L. McClellan Mine Federal "C" well No. 1 located in Unit A of said Section 24.

(b) Create a new pool in Lea County, New Mexico, classified as an oil pool for Wolfcamp production and designated as the Dogie Draw-Wolfcamp Pool. The discovery well is the Southland Royalty Company Oil Federal Well No. 1 located in Unit D of Section 20, Township 25 South, Range 35 East, NMM. Said pool should comprise the following:

TOWNSHIP 25 SOUTH, RANGE 35 EAST, NMM
SECTION 20: NW/4

(c) Create a new pool in Lea County, New Mexico, classified as an oil pool for Pennsylvania production and designated as the South-West King-Pennsylvanian Pool, the discovery well is the South-West Production Corporation, Harmon No. 1, located in Unit B of west Section 3, Township 14 South, Range 17 East, NMM. Said pool should comprise the following:

TOWNSHIP 14 SOUTH, RANGE 17 EAST, NMM
SECTION 3: SW/4

(d) Create a new pool in Lea County, New Mexico, classified as an oil pool for Drinkard production and designated as the East Warren-Drinkard Pool. The discovery well is the Mobil Oil Corporation New Mexico "E" well No. 1, located in Unit D of Section 36, Township 20 South, Range 38 East, NMM. Said pool should comprise:

TOWNSHIP 20 SOUTH, RANGE 38 EAST, NMM
SECTION 35: NW/4
SECTION 36: NW/4

(e) Contract the Warren-Drinkard Pool in Lea County, New Mexico, by deletion of the following-described area:

TOWNSHIP 20 SOUTH, RANGE 38 EAST, NMM
SECTIONS 25 and 26: All
SECTION 27: E/2
SECTION 35: NE/4
SECTION 36: NW/4

TOWNSHIP 20 SOUTH, RANGE 38 EAST, NMM
SECTION 30: S/2

(f) Extend the Flying "M"-San Andres Pool in Lea County, New Mexico, to include therein:

TOWNSHIP 9 SOUTH, RANGE 33 EAST, NMM
SECTION 33: SE/4

(g) Abolish the Simanola-Pennsylvanian Pool in Lea County, New Mexico, described as:

TOWNSHIP 10 SOUTH, RANGE 34 EAST, NMM
SECTION 16: SW/4
SECTION 17: E/2
SECTION 20: All
SECTION 21: NW/4


(h) Contract the Lake Pennsylvanian Pool in Lea County, New Mexico, by deletion of the following described area:

TOWNSHIP 10 SOUTH, RANGE 34 EAST, NMM
SECTION 16: SW/4

(i) Extend the Vada-Pennsylvanian Pool in Lea County, New Mexico, to include therein:

TOWNSHIP 10 SOUTH, RANGE 34 EAST, NMM
SECTION 4: SW/4
SECTION 5: SE/4
SECTIONS 7 and 8: All
SECTION 16: SW/4
SECTIONS 17 and 18: All
SECTION 20: All
SECTION 21: NW/4

TOWNSHIP 9 SOUTH, RANGE 31 EAST, NMM
SECTION 8: SE/4



TOWNSHIP 20 SOUTH, RANGE 39 EAST, NMPH
SECTION 25: NW/4
SECTION 27: S/2
SECTION 35: NW/4
SECTION 36: NW/4

TOWNSHIP 20 SOUTH, RANGE 39 EAST, NMPH
SECTION 30: S/2

(f) Extend the Flying "M"-San Andres Pool in Lea County, New Mexico, to include therein:

TOWNSHIP 9 SOUTH, RANGE 33 EAST, NMPH
SECTION 31: SE/4

(g) Abolish the Simanola-Pennsylvanian Pool in Lea County, New Mexico, described as:

1. Consideration of the oil allowable for September, 1968;

2. Consideration of the allowable production of gas for September, 1968, from thirteen prorated pools in Lea, Eddy, and Roosevelt Counties, New Mexico. Consideration of the allowable production of gas from nine prorated pools in San Juan, Rio Arriba and Sandoval Counties, New Mexico, for September, 1968.

CASE 3834: Application of El Paso Natural Gas Company for the suspension of certain provisions of Rules 14 (A), 15 (A), and 15 (C) of Order No. R-1570, as amended, of the General Rules and Regulations for the prorated gas pools of Northeastern New Mexico.

Applicant, in the above-styled cause, seeks suspension, for a period of one year from August 1, 1968, of those provisions of Rules 14 (A), 15 (A), and 15 (C) of the General Rules and Regulations for the prorated gas pools of Northeastern New Mexico promulgated by Order No. R-1570, as amended, that provide, respectively, for the cancellation of unproduced allowable, shutting-in of over-produced wells and redistribution of cancelled allowable.


CASE 3835: Application of Sinclair Oil & Gas Company for salt water disposal, Lea County, New Mexico. Applicant, in the above-styled cause, seeks authority to dispose of produced salt water into the Upper Pennsylvanian formation in the perforated interval from approximately 9577 feet to 9592 feet in its State 251 Well No. 1 located in the SW/4 SE/4 of Section 28, Township 13 South, Range 33 East, Lazy J-Pennsylvanian Pool, Lea County, New Mexico.

CASE 3836: Southeastern nomenclature case calling for an order for the creation, extension, abolishment and contraction of certain pools in Lea and Chaves Counties, New Mexico:

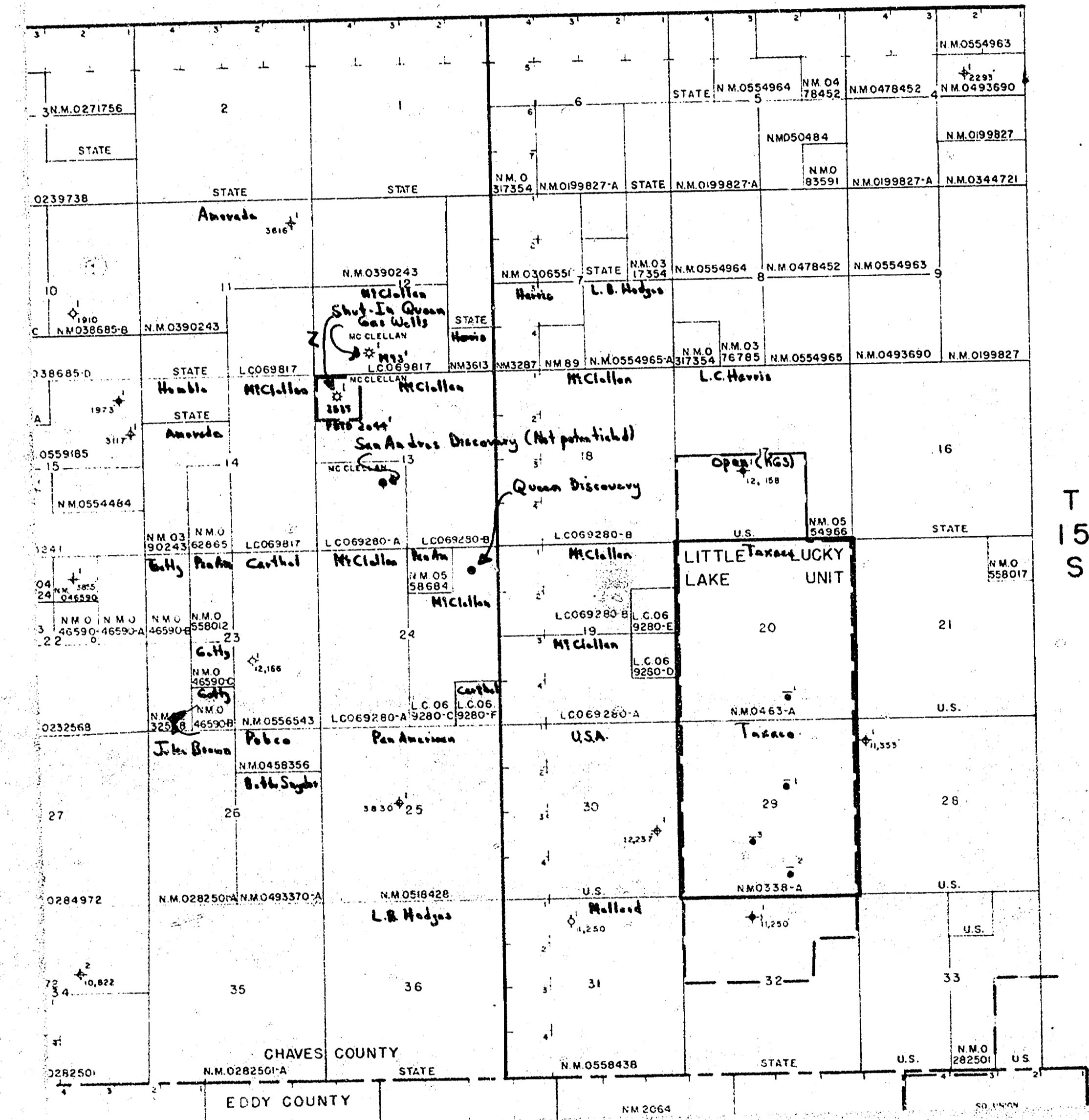
(a) Create a new pool in Chaves County, New Mexico, classified as an oil pool for Queen production and designated as Salinar-Queen Pool comprising the following:

TOWNSHIP 15 SOUTH, RANGE 29 EAST, NMPH
SECTION 24: NE/4 NE/4

Further, for the assignment of approximately 10,155 barrels of oil discovery allowable to the discovery well, the Jack L. McCullian lease Federal "C" Well No. 1 located in Unit A of said Section 24.



R30E



T 15 S

