
Case No
5997

Large Exhibits

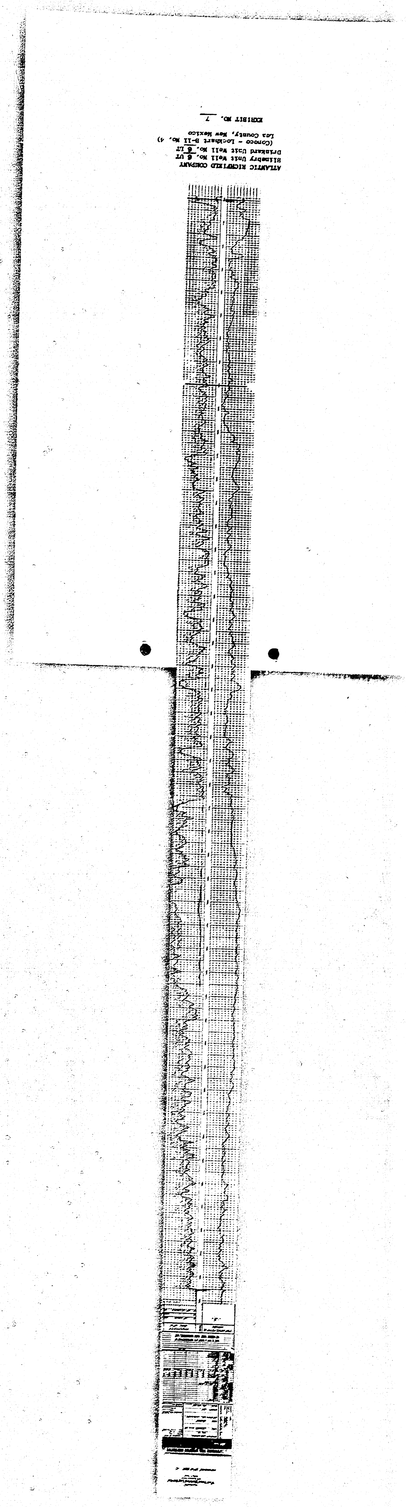


ATLANTIC RICHFIELD COMPANY
Atlantic Unit Well No. 4-TF
Ortstead Unit Well No. 5-TF
(Formerly - Lockhart B-11 No. 6)
Lea County, New Mexico

EXHIBIT NO. 6



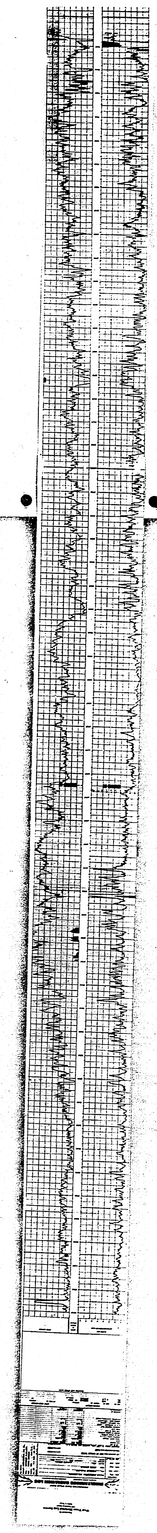

U.S.S.R. ECONOMICS



ATLANTIC REFINING COMPANY
Stimmey Unit Well No. E-97
Drinkard Unit Well No. E-11
(Corpus - Lockhart B-11 No. 4)
Lea County, New Mexico
EXHIBIT NO. 7

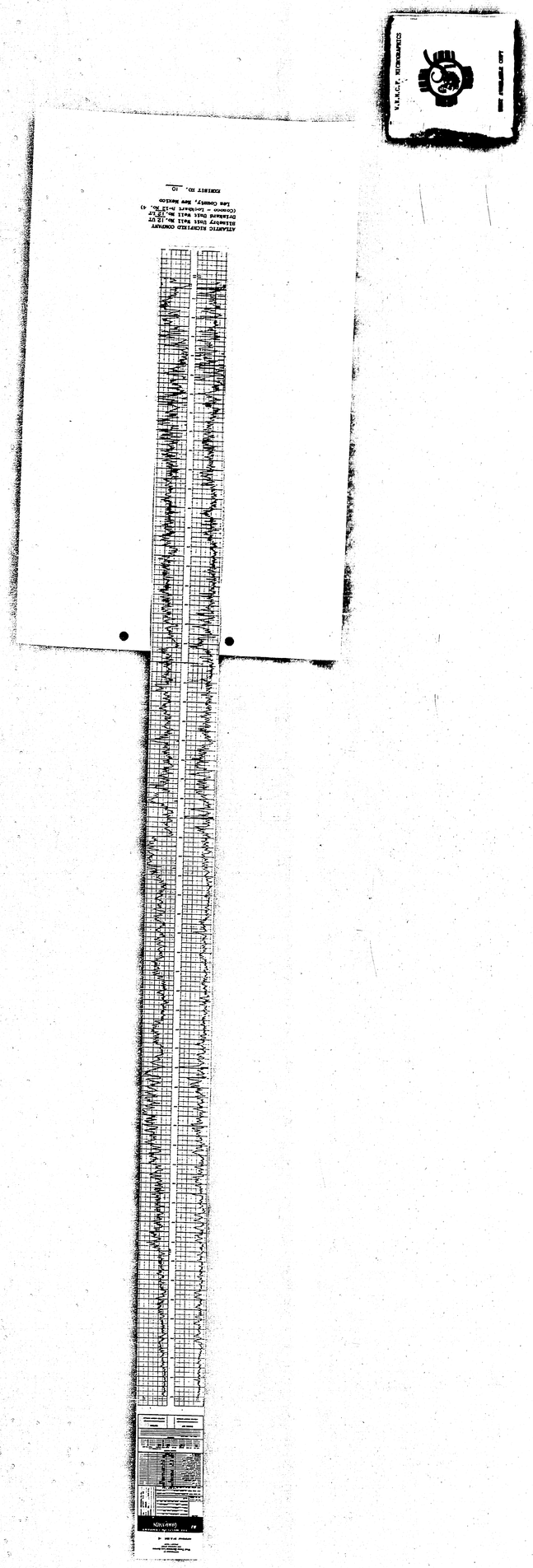
U.S.A.E.C. REPRODUCTION
NOT FURNISHED

ATLANTIC RICHFIELD COMPANY
Blanchy Unit Well No. 8 ST
Drinkard Unit Well No. 8 ST
(Formerly Unit Well No. 2)
Lea County, New Mexico

EXHIBIT NO. 8



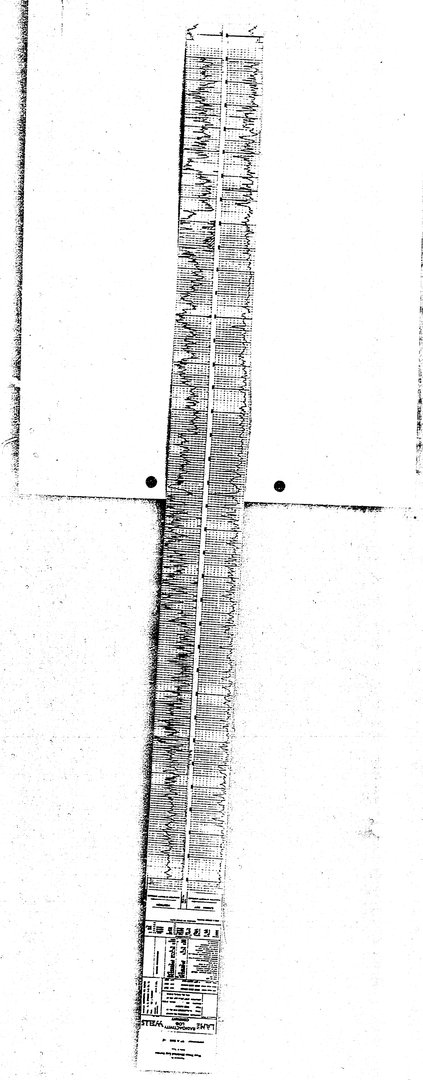

ATLANTIC NORTHERN COMPANY
Delaware Unit Well No. 10-27
(Chaco - Jordan B-11 No. 17)
San Juan County, New Mexico
COMPANY NO. 9


ATLANTIC RICHFIELD COMPANY
GEARHART OWEN Well No. 12 UT
Delaware Basin Well No. 12 UT
(Cherry - Lockhart Jr-12 Sd.)
Lea County, New Mexico
EXHIBIT NO. 10
N.M.O.C.C. HOBBS, OFFICE
CASE NUMBER 7888

U.S.A.F.C.E. RESTRICTED
DOD DIRECTIVE 5200.1-R

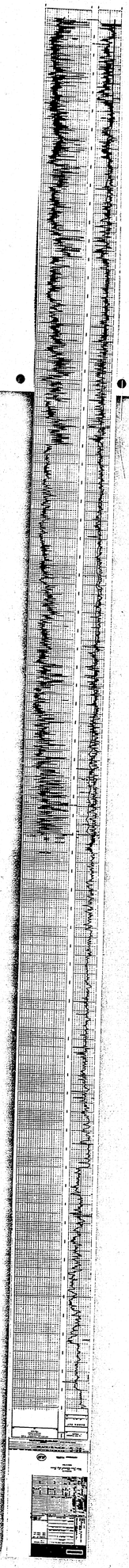
EXHIBIT NO. 13

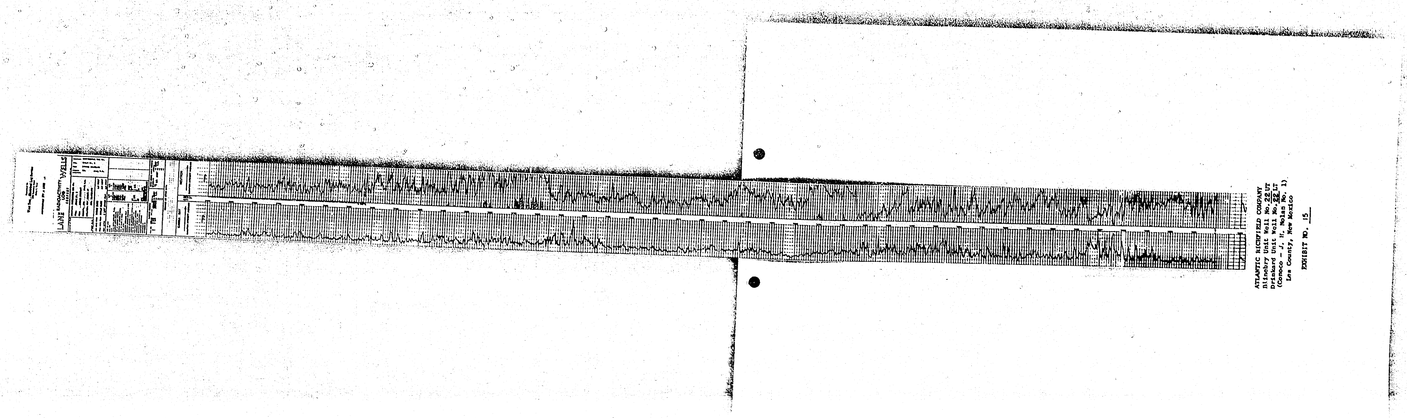
ATLANTIC RICHFIELD COMPANY
Blanchey Unit Well No. 18 TF
Delaware Unit Well No. 18 AF
(Formerly Unit Well No. 11)
(Section - L, M, Location T-21 No. 11)
Lea County, New Mexico



ATLANTIC REFINING COMPANY
Midway Unit Well No. 2017
Pictured Cliffs Well No. 2017
(Corner - F. M. Sales No.)
Lea County, New Mexico

EXHIBIT NO. 14





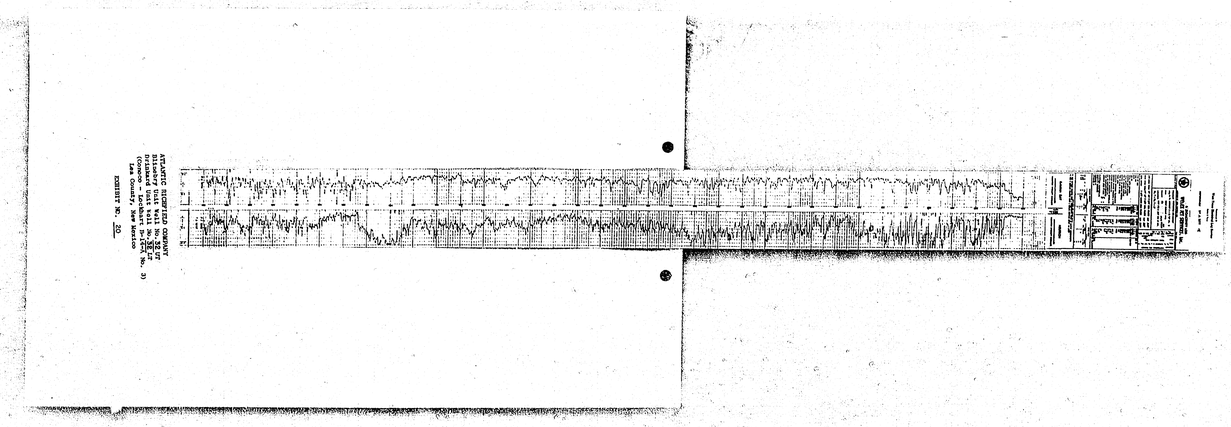
V.R.N.C.F. MICROGRAPHICS
BEST AVAILABLE COPY



ATLANTIC MIDSTREAM COMPANY
Bismarck Unit Well No. 24UT
Drinking Unit Well No. 22UT
(Chevron - Lochart B-18 No. 6)
Lea County, New Mexico

EXHIBIT NO. 16




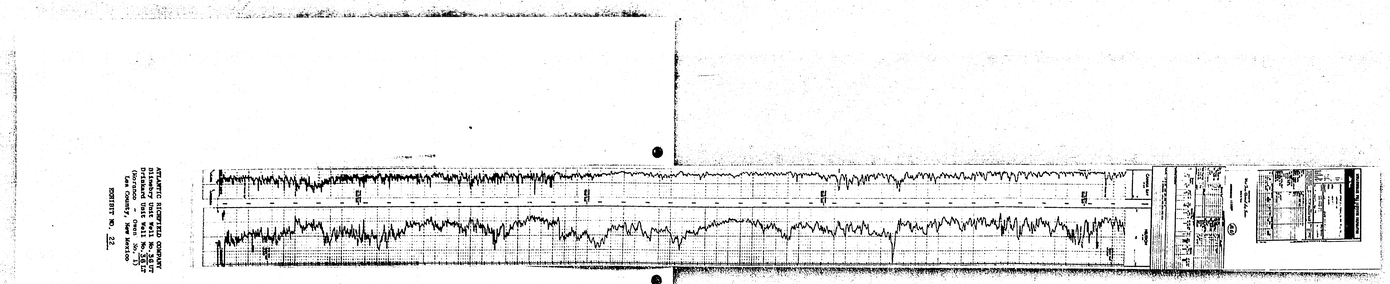

ATLANTIC RICHFIELD COMPANY
EXHIBIT NO. 20

U.S.A.E.C. PHOTOGRAPHER
DOE ARCHIVES

EXHIBIT NO. 21


ATLANTIC RICHFIELD COMPANY
Bisahalo Unit Well No. 34 IT
Delaware Unit Well No. 34 IT
(Sec. 11 - T.19S., R.32E.)
Lea County, New Mexico




ARCHULETA ASSOCIATES, GEOPHYSICISTS
Schlumberger Well Surveying Corporation
Dresser Atlas
Lea County, New Mexico
DOCKET NO. 22

ATLANTIC RICHFIELD COMPANY
Roadway Unit Well No. 34-9Y
Prudhoe Bay Unit Well No. 34-9Y
(32-11-13-14)
Lease Number, Date Received

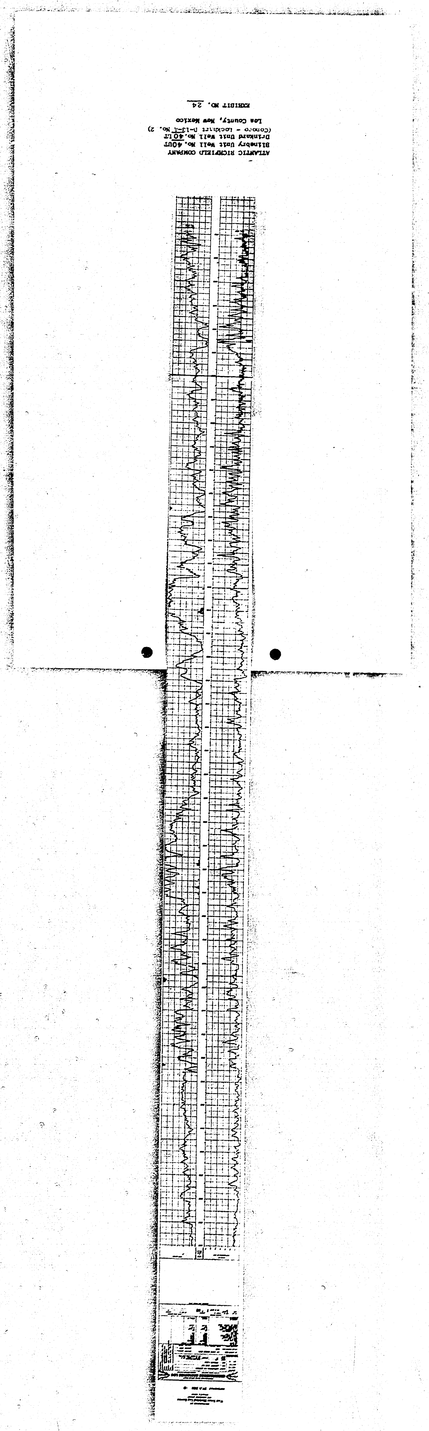
EXHIBIT NO. 23





ATLANTIC RICHFIELD COMPANY
Bilberry Unit Well No. 403Y
Drinkard Unit Well No. 403Y
(Formerly - Lockhart B-125C No. 3)
Lea County, New Mexico

EXHIBIT NO. 24

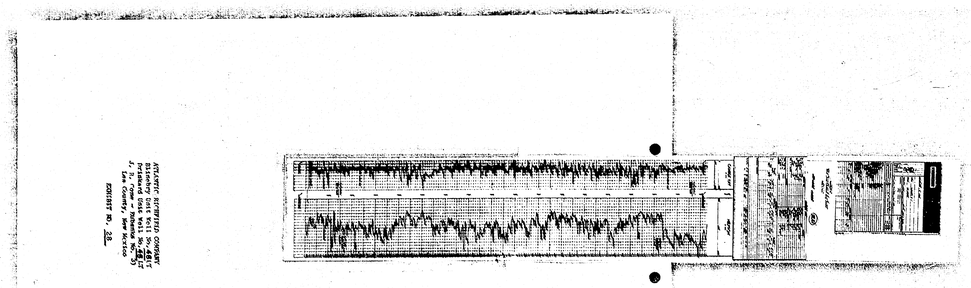


ATLANTIC RICHFIELD COMPANY
Bitsonby State Well No. 6577
Drinkard Unit Well No. 6577
Cowden - Lockhart B-Pool No. 4)
Lea County, New Mexico

EXHIBIT NO. 27









ATLANTIC REFINING COMPANY
Roosevelt Field Well No. 1
Nassau County, New York
Elevation 95 ft. (Derrick Floor)
Log Measured from Kelly Bushing
Permanent Datum: Mean Sea Level
Date: 10-15-57
Run No. ONE
Depth-Driller 8,000 ft.
Depth-Logger 8,000 ft.
Bottom Logged Interval 7,998 ft.
Top Logged Interval 3,000 ft.
Casing-Driller 13 3/8 in. @ 3,000 ft.
Casing-Logger 3,000 ft.
Bit Size 12 1/4 in.
Type Fluid in Hole Gel Base Mud
Density 10.2 lb/gal.
Viscosity 45 sec.
Fluid Loss 6.4 cc
Source of Sample Flowline
R_m @ Meas. Temp. 0.45 @ 70 °F
R_mf @ Meas. Temp. 0.35 @ 70 °F
R_mc @ Meas. Temp. 0.60 @ 70 °F
Source of R_mf & R_mc Measured
R_m @ BHT 0.25 @ 160 °F
Time Since Circ. 12 hrs.
Max. Rec. Temp. 160 °F
Equipment No. 23



ATLANTIC REFINING COMPANY
Bluewater Unit Well No. SOTT
Proposed Unit Well No. SOTX
(L. R. Case - Duncan No. 1)
Los County, New Mexico

EXHIBIT No. 29

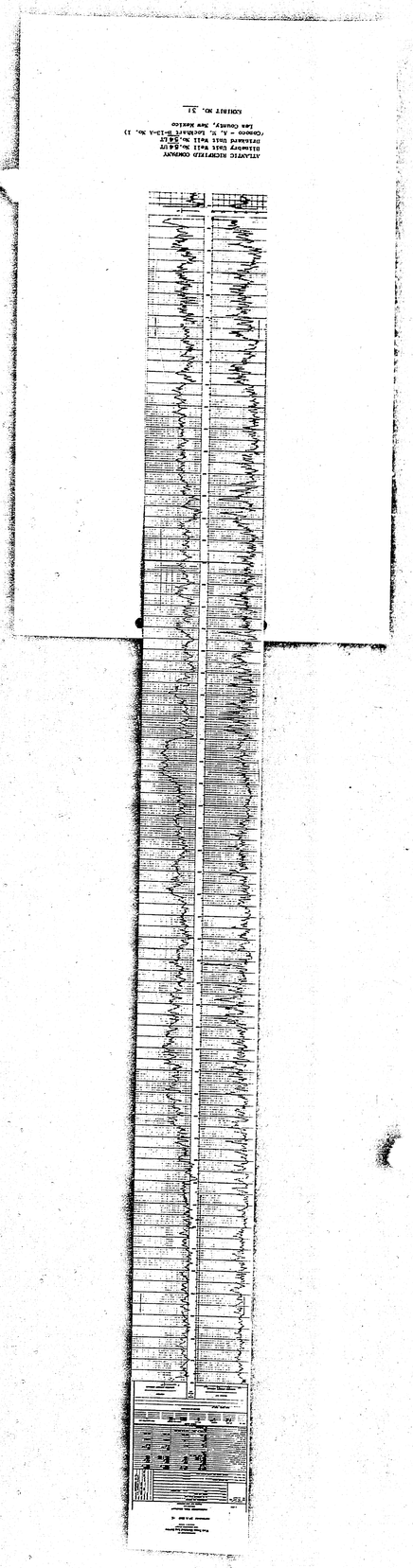




W.E.S.C.P. INSTRUMENTS
ATLANTIC NORTHEAST CONSORT
Telemetry Unit No. 5E1C
Transmit Unit Unit No. 5E1C
(Unit - Mount Cannon Dr. 7)
Los County, San Pedro
EXHIBIT NO. 10




ATLANTIC RICHFIELD COMPANY
Blakeley Unit Well No.6&17F
Delaware Unit Well No.32&1F
(Cooperative - A. C. Lockhart B-13-A No. 1)
Eddy County, New Mexico

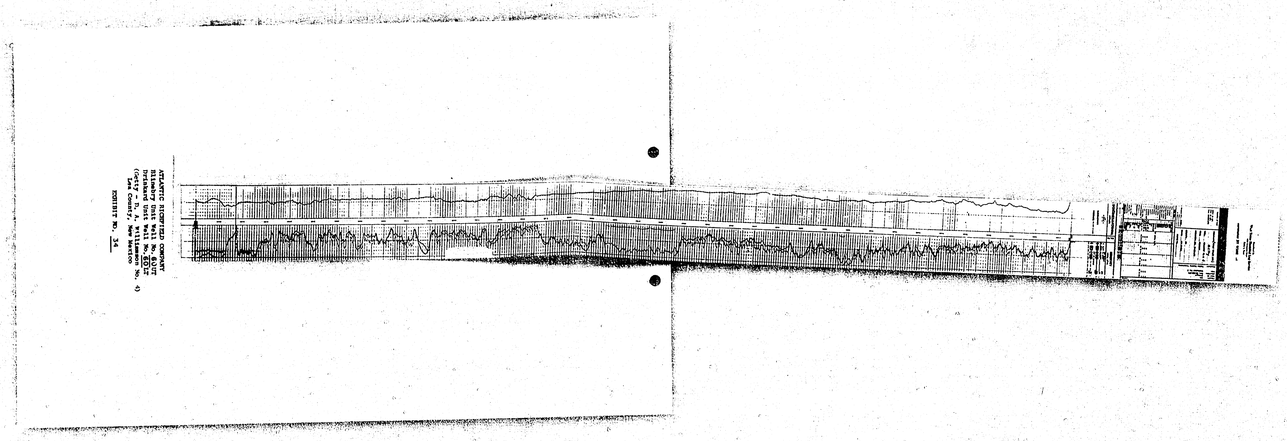
EXHIBIT NO. 31




ATLANTIC RICHFIELD COMPANY
Stanley Data Well No. 56-17
Drilling Data Well No. 56-17
Gulf - Sandy Stephens No. 1)
Lea County, New Mexico
EXHIBIT NO. 22
N.M.O.C.C. HEARING
CASE NUMBER 6281


ATLANTIC RICHFIELD COMPANY
Primary Unit Well No. 28-32
Unit Well No. 32
Drinkard
Lea County, New Mexico
EXHIBIT NO. 33





ATLANTIC RICHFIELD COMPANY
STATE
DRINKARD Unit Well No. 69
Lea County, New Mexico
EXHIBIT NO. 34

U.S.G.S. MICROPHOTO
LIBRARY FILM COPY

ATLANTIC RICHFIELD COMPANY
Attorney Unit Well No. 42 UT
Drinkard Unit Well No. 42 UT
(Oaktex - D. A. Williamson No. 2)
Lea County, New Mexico

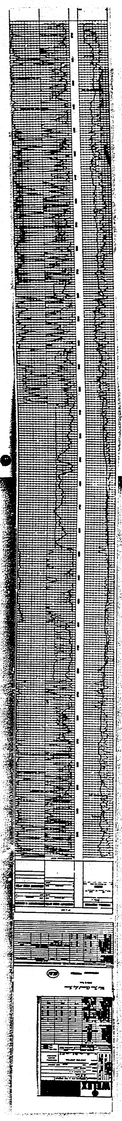
KOHIST NO. 35



U.S. ARMY M.I.C.E. RECORDS

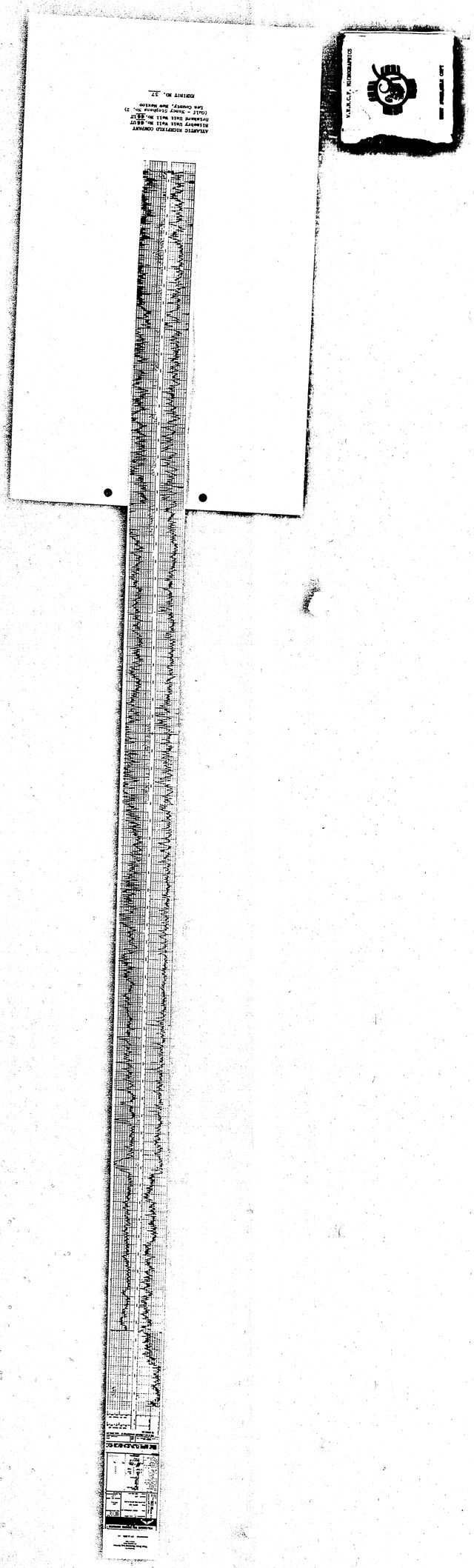
EXHIBIT No. 36

ATLANTIC RICHFIELD COMPANY
Bluestone Unit Well No. 6417
Drinkard Unit Well No. 6417
Atlantic Richfield Company - Lot(s) No. 4
Lea County, New Mexico




ATLANTIC RICHFIELD COMPANY
Richardson Unit Well No. 46-Y
Brunson Unit Well No. 31-Y
(Unit - Stacy Stephens No. 2)
Lea County, New Mexico

EXHIBIT NO. 37



ATLANTIC REFINING COMPANY
Blakely Unit Well No. 6807
Delaware Unit Well No. 6817
Atlantic Richfield Company - S. J. Lavington No. 3)
Lea County, New Mexico

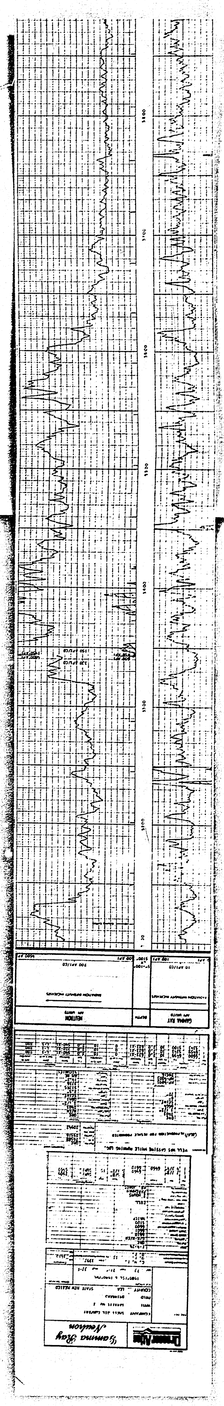
EXHIBIT NO. 16



U.T.E.C.I. MICROFILMED

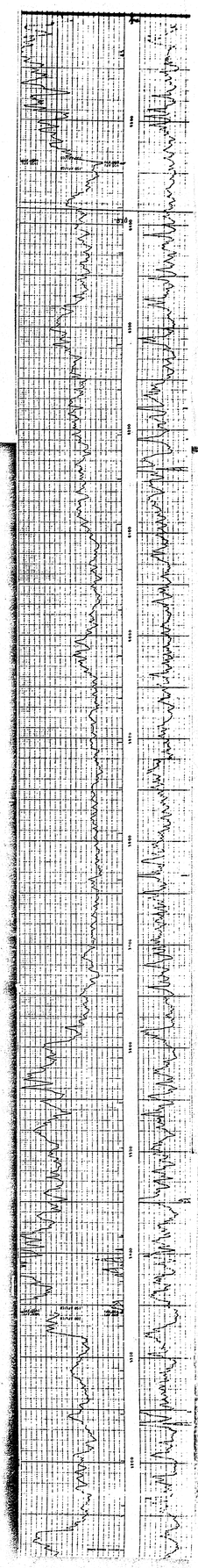
ATLANTIC RICHFIELD COMPANY
Bizzozero State Well No. Z1 07
Drinkard State Well No. 1
(Unit - Eunice No. 3)
Lea County, New Mexico

EXHIBIT NO. 39



ATLANTIC RICHFIELD COMPANY
HISTORY Unit Well No. 7Y-07
Drilling Unit Well No. 7Y-07
(Unit - Survey No. 37)
Lea County, New Mexico

EXHIBIT NO. 39




U.S.G.S. RICHMOND, VA.

U.S.D.A. NATIONAL ARCHIVES
SOIL CONSERVATION SERVICE

ATLANTIC ROCKFIELD COMPANY
Highway Gulf Well No. 7 SWD
Delaware Gulf Well No. 7 SWD
Permit - Drawing No. 17
Lea County, New Mexico

FORMITY NO. 40



U.S.A.C.F. MICROGRAPHICS

EXHIBIT NO. 41

ATLANTIC REFINING COMPANY
Bitahochee Unit Well No. 73-27
Ortanna Unit Well No. 73-17
Attached Scattered Company - N. M. Lantern No. 2)
Lea County, New Mexico

