Case No
6488

Large Exhibits



T-13-S R-36-E

McDONALD (WFC.) FIELD

McDONALD

T-14-S R-35-E

T-14-S R-36-E

AUSTIN (MISS.) FIELD

H. E. YATES, etal
W. I. UNIT

J. HENDRIX
PROPOSED
DRILLING UNIT

H. E. YATES
PROPOSED
DRILLING UNIT

A

A'

B

B'

WOLFCAMP PROD. (DEPL.)
P.B.A. 4-11-72, CUM 63,160 BBL

Water Damaged Documents
#6488
47
367
1-28-98
J. Blair

U.S.G.S. MICROGRAPHICS
BEST AVAILABLE COPY

H. E. YATES PROPOSED DRILLING UNIT

AUSTIN (MISS.) FIELD

HILLBURN CITY

T-14-S R-35-E

T-14-S R-36-E

T-15-S R-35-E

T-15-S R-36-E

E. MORTON (WFC.) FIELD

CAUDILL FIELD

DEVONIAN CUMULATIVE 5,850,000 BBLS.
NOW DEPLETED
7600 BBLS/ACRE
APPROX. 300' OIL COLUMN

PERMO-PENN. CUMULATIVE 1,750,000 BBLS. (1978)
NEAR DEPLETION

WOLFCAMP PROD. (DEPL.)
P.B.A. 4-11-72, CUM 63,160 BBL

BEFORE EXAMINER
OIL CONSERVATION DIVISION
EXHIBIT NO. 1
CASE NO. 6480
by Hinkle
Date 3/21/79

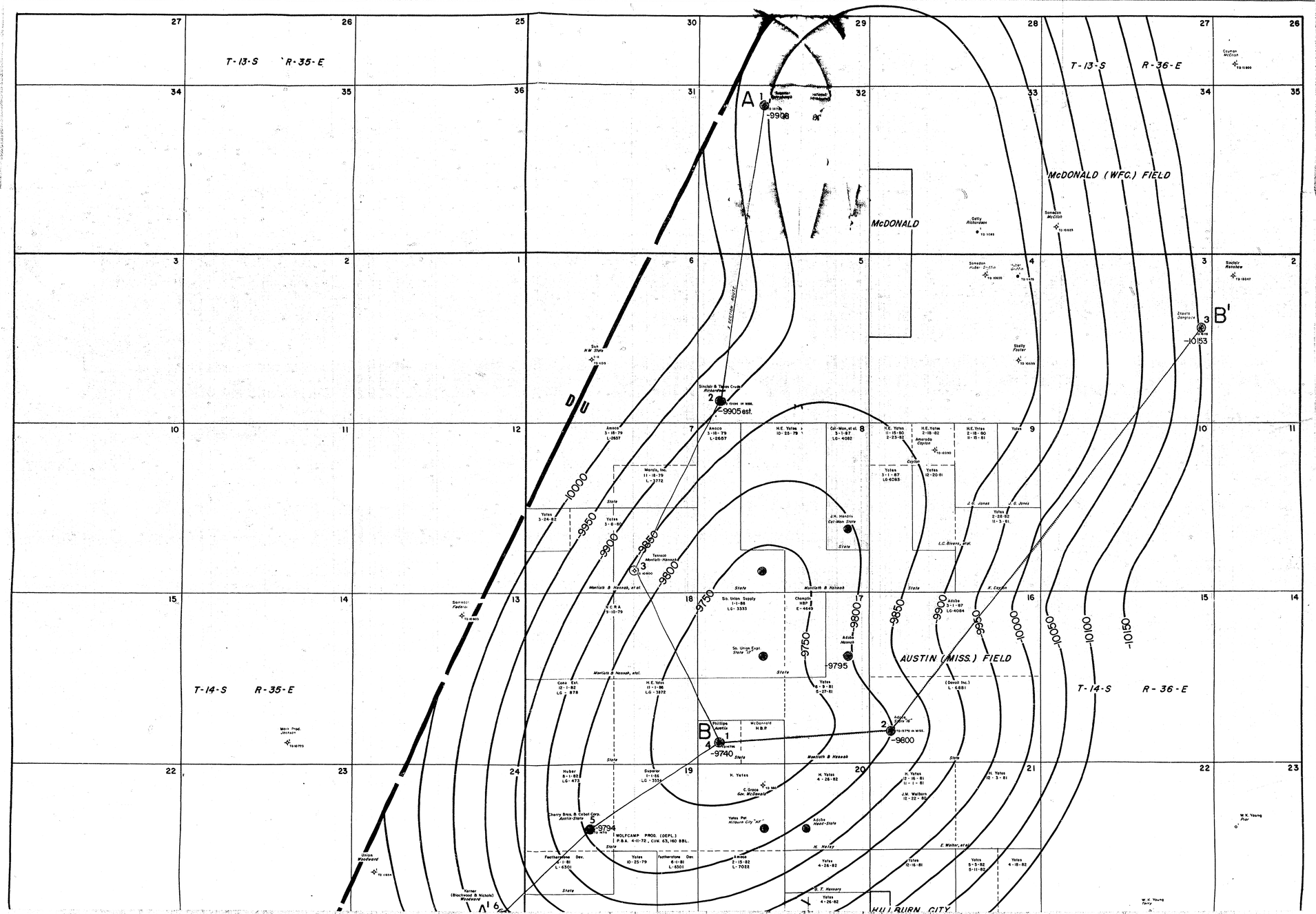
AUSTIN AREA
LEA COUNTY, NEW MEXICO

LAND MAP

1"=1000' A. T. Carleton DATE 2-23-79

Some Damaged Documents
#6458
47
357.306
1-28-88
J.A. Bliss

W.N.M.C.F. MICROGRAPHICS
BEST AVAILABLE COPY



Water Damaged Documents

#6488

47

307-308-309

1-23-88

L. Bliss

W.N.M.C.P. MICROGRAPHICS

BEST AVAILABLE COPY

AUSTIN AREA
LEA COUNTY, NEW MEXICO
LOWER MISSISSIPPIAN LIME CONTOUR MAP

CONTOUR INTERVAL = 50'

1"=1000' A. T. Carleton DATE 2-23-79

AUSTIN (MISS.) FIELD

HILLBURN CITY

E. MORTON (WFC.) FIELD

CAUDILL FIELD

CEVONIAN CUM(GEORGE) 1,250,000 BBLS. OIL NOW DEPLETED
7500 BBLS/ACRE
APPROX. 300' OIL COLUMN

PERMO-PENN. CUMULATIVE 1,750,000 BBLS. (1978) NEAR DEPLETION

T-14-S R-35-E

T-14-S R-36-E

T-15-S R-35-E

T-15-S R-36-E

WOLFCAMP PROD. (DEPL.)
1 P&A. 4-11-72, CUM. 63,160 BBL.

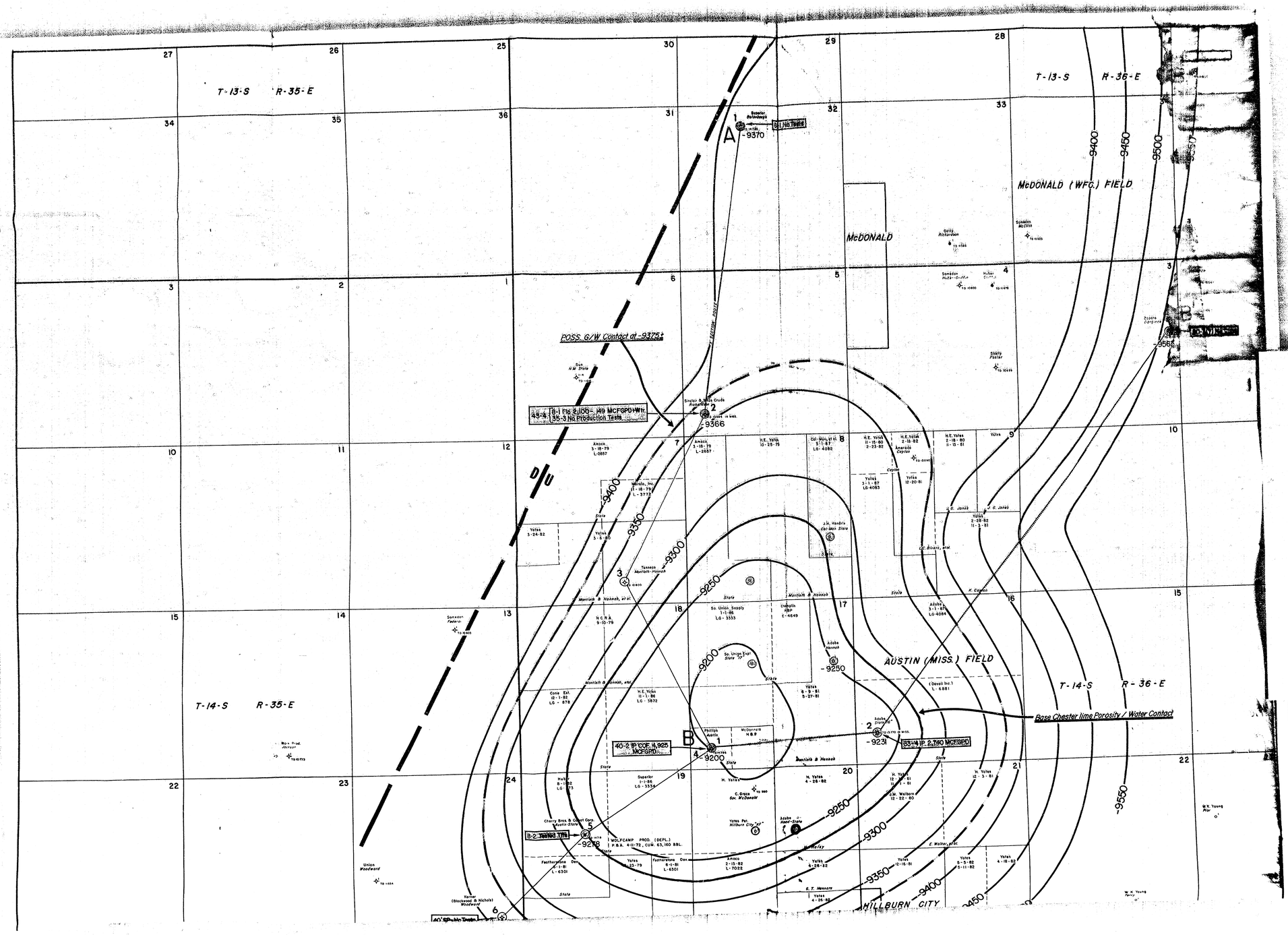
-9750 -9800 -9850 -9900 -9950 -10000 -10050 -10100 -10150

-9795 -9740 -9800 -9794 -9960

OIL CONSERVATION COMMISSION
Santa Fe, N. Mex.
Case No. 6426 Exhibit No. 5
Submitted by Union 2169
Hearing Date 3/21/79

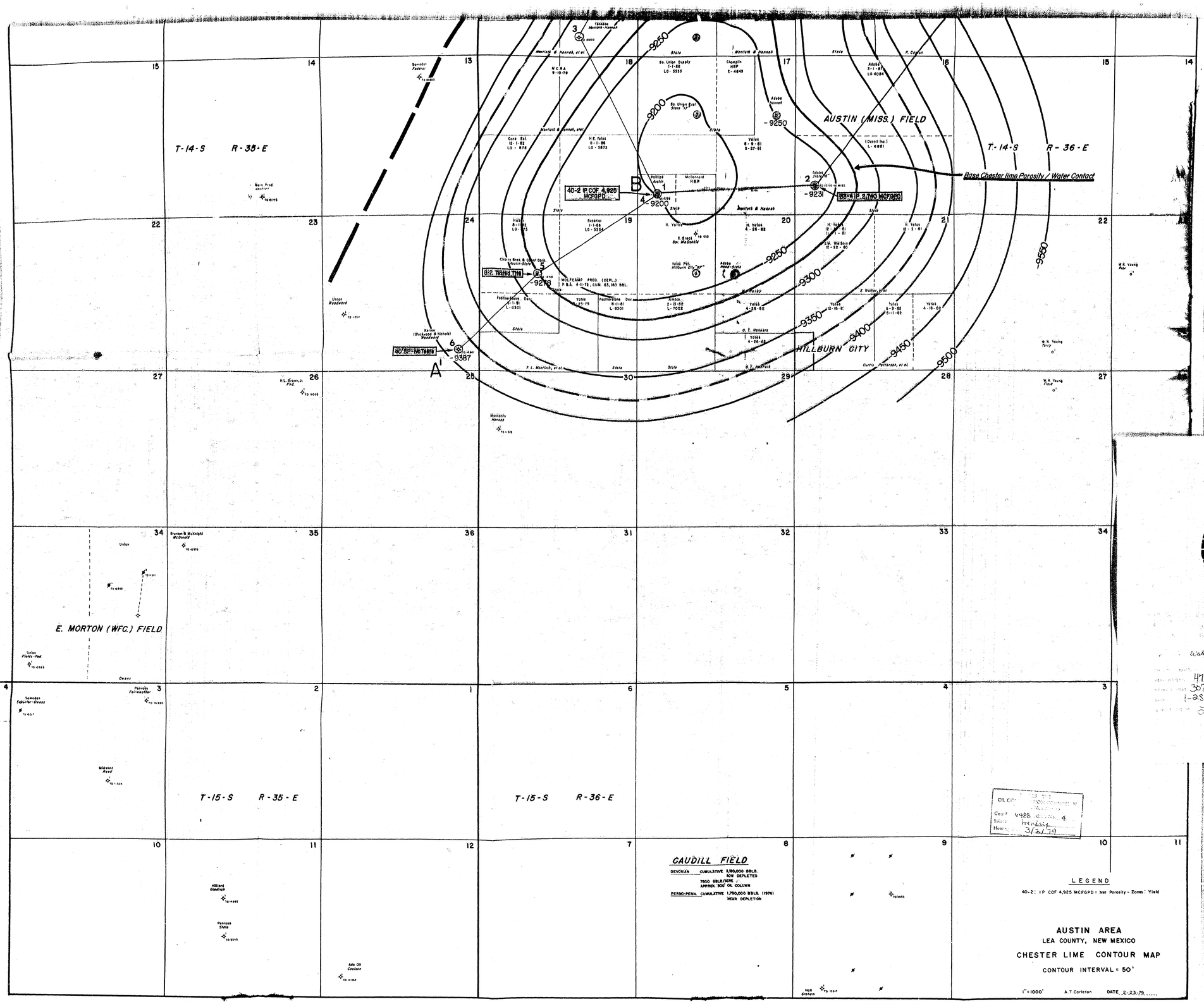
V.N.M.C.P. MICROGRAPHICS
BEST AVAILABLE COPY

with Unorganized Communitization
#6488
47
307-308-309-310
1-29-88
J. Bina



Water Damaged Documents
#6488
47
307-308-309-310-311
1-23-98
L. Bloa

N.M.O.C.D. MICROGRAPHICS
BEST AVAILABLE COPY



Water Damaged Documents
#6488
47
30-7-30-8-30-9-30-10-30-11-30-12
1-25-88
J. Bliss

OIL CONSERVATION DIVISION
Case: 6488 Exhibit 4
Submitted by:
Hearing Date: 3/2/79

N.M.O.C.D. MICROGRAPHICS
BEST AVAILABLE COPY

B

B'

1

PHILLIPS PET. CO.
No. 1- Austin
Sec. 17 - 14S - 36E
Elev. 3979' TD 14790'

GAMMA RAY | NEUTRON

2

ADOBE OIL & GAS CORP.
No. 1 - State "16"
Sec. 16 - 14S - 36E
Elev. 3947' TD 13,775'

GAMMA RAY

3

ZAPATA PET. CORP.
No. 1 - Danglade
Sec. 3 - 14S - 36E
Elev. 3951' TD 15,123'

GAMMA RAY | NEUTRON

ATOKA

MORROW

TOP CHESTER

DST 13195-305, TO 2'35", GTS 1'10" @ 1,541 MCFGPD, REC 660' DIST. [GTY 49'] 1316' GCWB, 316' GCM. FP 2310, SIP 5315.

PF 13214-248, 13270-286, IP COF 4,925 MCFGPD + 152 BDLS DIST/DAY.

DST 13305-356, TO 30", REC WB + 10' M, FP 2215-2240, SIP 2325/30".

DST 13[illegible]941, TO 52", REC 5505' WB, 25' M, FP 2515, SIP [illegible]/15".

DST 14616-667, TO 30", REC 6229' WB, 10' M, FP 2850, SIP 2900/15".

TD 14796' (Siluro Devonian)
COMP: Chester (pfs. 13214-286)
IPCOF: 4,925 MCFGPD + 152 BOPD

DST 13186-310, TO 2', GTS @ 103 MCFGPD (15/64" CK) INC TO 206 MCFGPD (24/64" CK) REC 613' GCM, ISIP 3824#/1 HR, FP 233-254#, FSIP 4967#/4 HRS.

PF 13199-261, IP CAOF 2,749 MCFGPD

CHESTER LIME

TD 13770' (Mississippian)
COMP: Chester (Pfs. 13199-261)
IP CAOF: 2740 MCFGPD

LOWER MISS. LIME

DST 14459-15115, TO 2', REC 2520' WB, 360. GCM, 11260' SW, FP 1950-6010, SIP 6045/30".

WOODFORD

SILURO DEVONIAN

DST 14665-727, TO 30", REC 6292' WB, 10' M, FP 2795, SIP 4345/15".

DST 14725-796, TO 1'5", REC 6420' WB, 1116' M, 372' SLI SWCM, 1116' SLI SW, FP 3030-4265, SIP 6030/15 MIN.

DST 14965-15025, TO 2', REC 430' M, FP 2210-2405, SIP 5490/30".

RE-DST 14965-15025, TO 2', REC 2500' WB + 270' VHGCM, FP 2100-1460, SIP 5940/30".

TD 15115 (Siluro-Devonian)
P & A

INDEX MAP
SHOWING LINE OF SECTION

VERTICAL SCALE: 200' / 100' / 0

0 1000' 2000'
HORIZONTAL SCALE

AUSTIN AREA
LEA COUNTY, NEW MEXICO

EAST-WEST CROSS SECTION

STRATIGRAPHIC SECTION
(HUNG ON TOP OF CHESTER LIME)

A.T. CARLETON FEBRUARY, 1979

OIL CONSERVATION DIVISION
Case No. 6486 Exhibit No. 5
Submitted by Hendrix
Hearing Date 3/2/79

V.S.M.C.F. MICROGRAPHICS

BEST AVAILABLE COPY

A' 6 5 4 3 2 1 A

N

AUSTIN PROSPECT

BLACKWOOD & NICHOLS
No. 1 WOODWARD
3744' DF TD 14,821'

CHERRY BROS. & JABOT
No. 1 AUSTIN-ST.
4008' DF TD 14,978'
GUNIB 8765 BKL.

PHILLIPS
No. 1 AUSTIN
3988' DF CD. 14,758'
CUMULATIVE 4 DST'S 1 CORE

TENNECO
No. 1 HOMPETH-HINMAN
3937' DF CD. 10,800

TEXAS CRUDE & SINCLAIR
No. 1-5 PICHARDSON
3983' DF TD. 13,503'

SUPERIOR
No. 1 BF "ELLINGHAM"
3955' KB CD. 14,791

-6000'

DATUM

-6000'

-6000'

-6000'

UPPER WOLFCAMP

WOLFCAMP MARKER

CHERRY CANYON MARKER

BURSUM - CISCO

CISCO - CANYON

STRAWN

ATOKA

MORROW

UPPER MISS. CHESTER

LOWER MISS.

WOODFORD

SILURO - DEVONIAN

Poss G/W Contact (-9375')

BASE IN HORIZONTAL SCALE

DST (9165' SALT WATER)

OIL CONSERVATION DIVISION
Case No. 6
Submitted by Mewbourne
Hearing Date 3/2/79

AUSTIN AREA
LEA COUNTY, NEW MEXICO
N - S. CROSS SECTION
VERT. SCALE: 1"=100' HORIZ. SCALE 1"=600

N.M.O.C.D. MICROGRAPHICS
BEST AVAILABLE COPY

T-13-S R-36-E

McDONALD (WFC.) FIELD

McDONALD

AUSTIN (MISS.) FIELD

T-14-S R-36-E

T-14-S R-35-E

HILLBURN CITY

THICK

B

B'

43-4 8-1 Flo 2,100-149 MCFGPD-WH; 35-3 No Production Tests

80-3(Y) No Tests

40-2 IP CAOF 4,525 MCFGPD

33-4 IP 2,740 MCFGPD

8-2 Tested Tite

40' GD-Wm Tompa

40'

60'

80'

20'

0

Union Woodward

Cherry Bros. & Cobat Corp. Austin-State

Warren (Blackwood & Nichols) Woodward

Sun N M State

Getty Ashbrook

Sohio Hubar Griffin

Sohio Douglass

Skelly Feerer

Sinclair Ravelaw

Somerset Federal

Mark Prod Jackson

Conoco McClain

Sohio McClain

Amoco 3-18-79 L-2657

Amoco 3-18-79 L-2687

Marsalis, Inc. 11-18-79 L-3772

Yates 3-24-82

Yates 3-8-80

Yates 10-25-79

Cal-Mon, et al. 3-1-87 LG-4082

H.E. Yates 11-15-80 2-23-82

H.E. Yates 2-18-82 Amarado Ceyton

H.E. Yates 2-15-80 11-13-81

Yates 9

Yates 3-1-87 LG-4083

Yates 12-20-81

J.G. Jones

Yates 2-28-82 11-3-81

J.H. Hendrix Calhoun State

L.C. Rivers, et al.

Yennecon Monteith-Hannah

Montieth & Hannah, et al.

Montieth & Hannah

K. Coston

N C R A 9-10-79

Somerset Federal

So. Union Supply 1-1-86 LG-3333

So. Union Expl. State "A"

Champlin High E-4649

Adobe 3-1-87 LG-4084

Adobe Hannah

Montieth & Hannah, etal.

Coss Est. 12-1-82 LG-878

H.E. Yates 11-1-86 LG-3872

Yates 6-9-81 5-27-81

(Devon Inc.) L-4881

Adobe State "A"

Phillips Austin

McDonnold N.B.P.

Yates 1

Montieth & Hannah

Weber 8-1-82 LG-473

Superior 1-1-86 LG-3334

H. Yates

C. Grace Gen. McDonald

N. Yates 4-29-82

H. Yates 12-15-81 11-1-81

J.M. Welborn 12-22-80

N. Yates 12-5-81

Yates Pet. Hillburn City "AP"

Adobe Hanagan State

H. Haley

E. Warner, et al.

Yates 4-26-82

Featherstone Dev. 6-1-81 L-6301

Amoco 2-15-82 L-7022

Yates 12-16-81

Yates 5-5-82 5-11-82

Yates 4-18-82

E.T. Hansers

Yates 4-26-82

W.K. Young Pan

W.K. Young Terry

WOLFCAMP PROD. (DEPL.) P.G.A. 4-11-72, CUM. 63,160 BBL

Union Woodward

White Dumgard Documents
#6488
47
307-308-309-310-311-312-315
1-88-88
P. Box

N.M.O.C.C. MICROGRAPHICS
BEST AVAILABLE COPY

AUSTIN (MISS.) FIELD

T-14-S R-35-E

T-14-S R-36-E

40-2 IP CAOF 4,925 MCFGPD

33-6 IP 2,140 MCFGPD

6-2 Tested Tite

40' SP-No Tests

HILLBURN CITY

E. MORTON (WFC.) FIELD

T-15-S R-35-E

T-15-S R-36-E

WOLFCAMP PROD. (DEPL.)
P.B.A. 4-III-72, CUM. 63,160 BBL

CAUDILL FIELD

DEVONIAN — CUMULATIVE 3,160,000 BBLS.
NOW DEPLETED
7600 BBLS/ACRE
APPROX. 300' OIL COLUMN

PERMO-PENN. — CUMULATIVE 1,700,000 BBLS. (1976)
NEAR DEPLETION

BEFORE THE
OIL CONSERVATION DIVISION
Santa Fe, N.M.
Case No. 6428 Exhibit No. 2
Submitted by: Nearburg
Hearing Date: 5/2/79

LEGEND

40-2 : IP COF 4,925 MCFGPD - Net Porosity - Zones: Yield

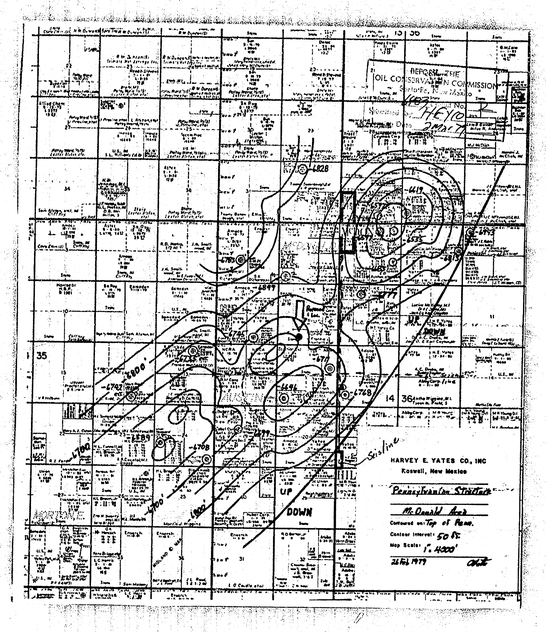
AUSTIN AREA
LEA COUNTY, NEW MEXICO
CHESTER LIME POROSITY
ISOPACH MAP

ISOPACH INTERVAL = 20'

1"=1000' A.T. Carleton DATE 2-23-79

Austin Compact Documents
#6428
Exh 2
3-7 3-8 3-9 3-10 3-11 3-12 3-15 3-16
1-25-83
J. Boon

N.M.O.C.C. RECORDS
BEST AVAILABLE COPY


REPORT THE
OIL CONSERVATION COMMISSION
Roswell, N. M.
Hearing Date
HEYCO
Sinclair
L428
L429
L430
L431
L432
L433
L434
L435
L436
L437
L438
L439
L440
L441
L442
L443
L444
L445
L446
L447
L448
L449
L450
L451
L452
L453
L454
L455
L456
L457
L458
L459
L460
L461
L462
L463
L464
L465
L466
L467

T-13-S R-35-E

T-13-S R-36-E

T-14-S R-35-E

T-14-S R-36-E

McDONALD

McDONALD (WFG.) FIELD

AUSTIN (MISS.) FIELD

HILLBURN CITY

A — A'

B — B'

H.E. YATES, etal W.I. UNIT

J. HENDRIX PROPOSED DRILLING UNIT

H.E. YATES PROPOSED DRILLING UNIT

Section Boundary

Water Damaged Documents
#6488
491
307-308-309-310-311-312-315-316-318
1-28-88
L. Bass

N.M.O.C.C. MICROGRAPHICS
BEST AVAILABLE COPY

H. E. YATES PROPOSED DRILLING UNIT

AUSTIN (MISS.) FIELD

T-14-S R-35-E

T-14-S R-36-E

HILLBURN CITY

E. MORTON (WFC.) FIELD

T-15-S R-35-E

T-15-S R-36-E

CAUDILL FIELD

DEVONIAN CUMULATIVE 5,160,000 BBLS
NOW DEPLETED
7600 BBLS/ACRE
APPROX. 300' OIL COLUMN

PERMO-PENN. CUMULATIVE 1,750,000 BBLS. (1978)
NEAR DEPLETION

AUSTIN AREA
LEA COUNTY, NEW MEXICO
LAND MAP

1"=1000' A. T. Carleton DATE 2-23-79

Water Damaged Documents
16488
47
357-306-309-310-311-312-315-316-318-319
1-23-98
L. Black

V.S.N.C.P. MICROGRAPHICS
BEST AVAILABLE COPY

H. E. YATES PROPOSED DRILLING UNIT

AUSTIN (MISS.) FIELD

T-14-S R-35-E

T-14-S R-36-E

T-15-S R-35-E

T-15-S R-36-E

HILLBURN CITY

E. MORTON (WFC.) FIELD

CAUDILL FIELD

DEVONIAN CUMULATIVE 3,180,000 BBLS. NOW DEPLETED
760± BBLS/ACRE
APPROX. 300' OIL COLUMN

PERMO-PENN. CUMULATIVE 1,750,000 BBLS. (1978) NEAR DEPLETION

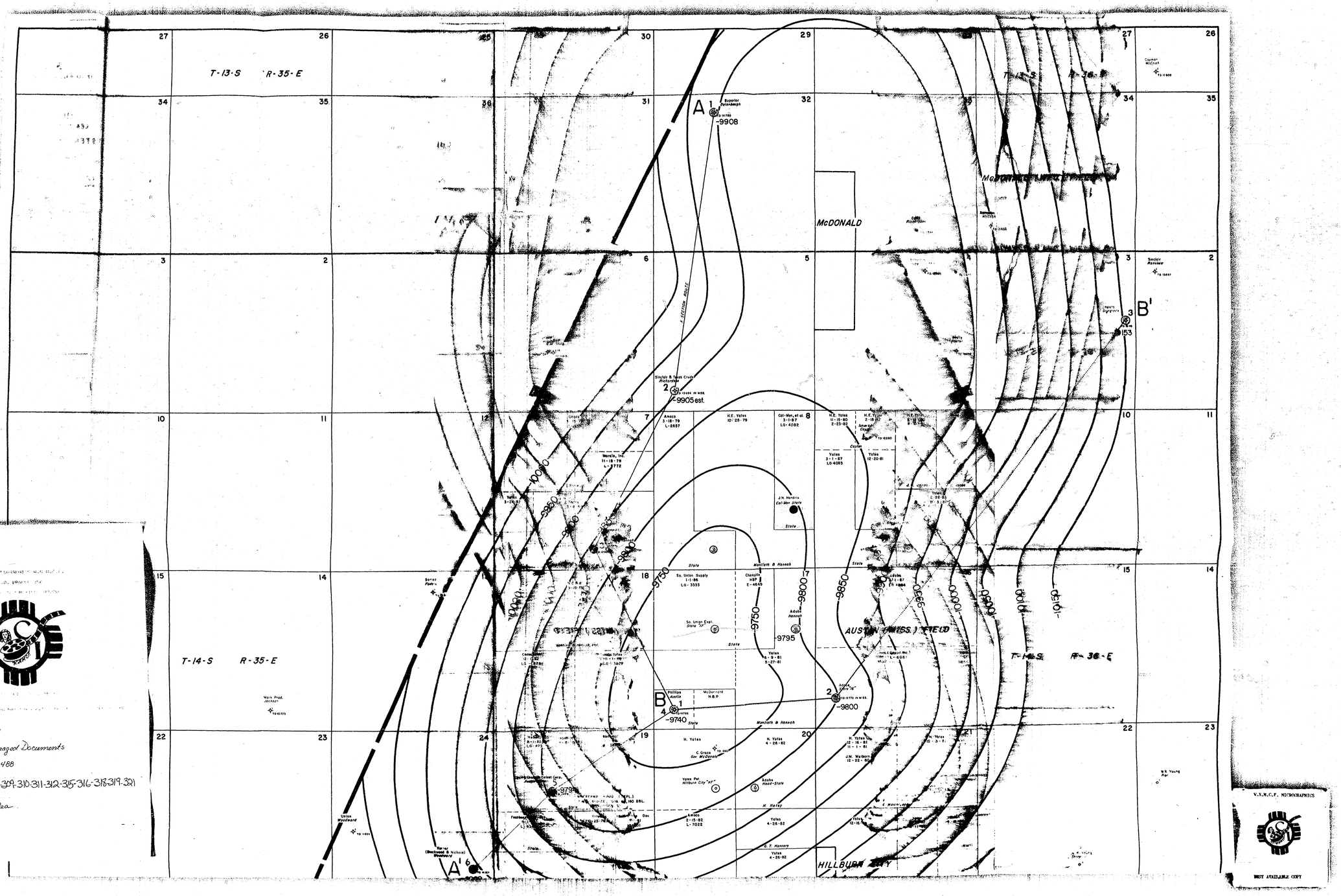
Water Damaged Documents
#6488
47
357-308-309-310-311-312-315-316-318-319
1-23-88
L. Bliss

AUSTIN AREA
LEA COUNTY, NEW MEXICO

LAND MAP

1"=1000' A. T. Carleton DATE 2-23-79

N.M.O.C.F. MICROGRAPHICS
BEST AVAILABLE COPY



Water Damaged Documents

#6488

47

307-308-309-310-311-312-315-316-318-319-321

1-28-88

L. Blea

V.V.M.C.F. MICROGRAPHICS

BEST AVAILABLE COPY

T-14-S R-35-E

T-14-S R-36-E

T-15-S R-35-E

T-15-S R-36-E

AUSTIN (MISS.) FIELD

E. MORTON (WFC.) FIELD

HILLBURN (MISS.) FIELD

A

A'

B

B'

-9960

-9740

-9795

-9800

9750 9800 9850 9900 9950 10000 10050 10100 10150

CAUDILL FIELD

DEVONIAN CUMULATIVE 5,180,000 BBLS.
NOW DEPLETED
7600 BBLS/ACRE
APPROX. 300' OIL COLUMN

PERMO-PENN. CUMULATIVE 1,750,000 BBLS. (1976)
NEAR DEPLETION

BEFORE THE
OIL CONSERVATION COMMISSION
Santa Fe, New Mexico
Case No. 6418 Exhibit No. 3
Submitted by: Hearing
Hearing Date: 3/21/79

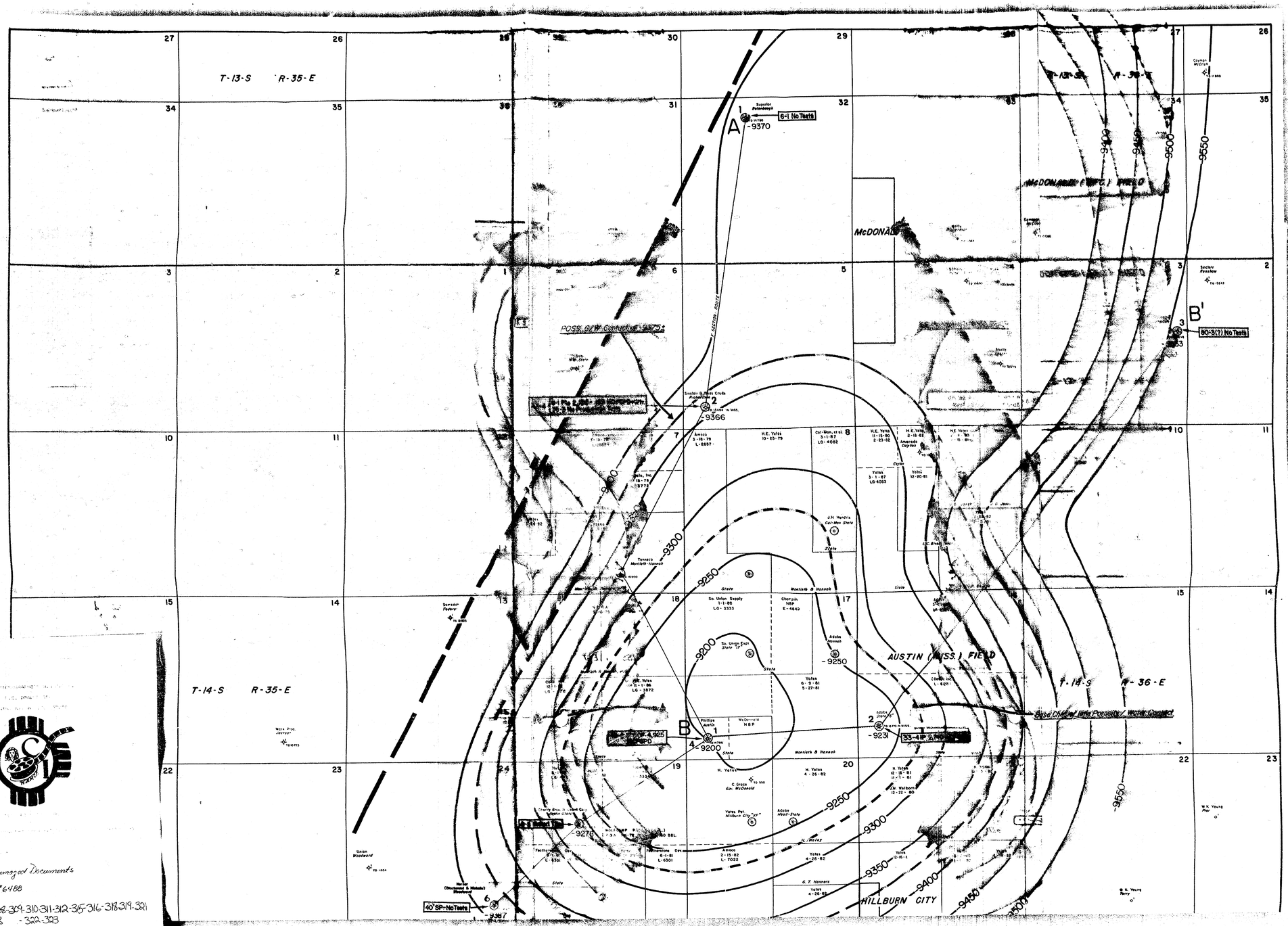
AUSTIN AREA
LEA COUNTY, NEW MEXICO
LOWER MISSISSIPPIAN LIME
CONTOUR MAP

CONTOUR INTERVAL = 50'

1"=1000' A.T. Carleton DATE: 2-23-79

N.M.O.C.D. MICROGRAPHIC

BEST AVAILABLE COPY



Water Damaged Documents
#6488
47
357-308-309-310-311-312-315-316-318-319-321
1-28-88 -322-323
L. Bleu

N.M.O.C.C. MICROGRAPHICS
BEST AVAILABLE COPY

T-14-S R-35-E

T-15-S R-35-E

T-14-S R-36-E

T-15-S R-36-E

AUSTIN (MISS.) FIELD

HILLBURN CITY

E. MORTON (WFC.) FIELD

CAUDILL FIELD

DEVONIAN CUMULATIVE 5,150,000 BBLS.
NOW DEPLETED
7500 BBLS/ACRE
APPROX. 300' OIL COLUMN

PERMO-PENN. CUMULATIVE 1,750,000 BBLS. (1976)
NEAR DEPLETION

LEGEND

40 Ac 2 : 1 P. OF 4,929 MCFGPD = Net Porosity - Zones : Yield

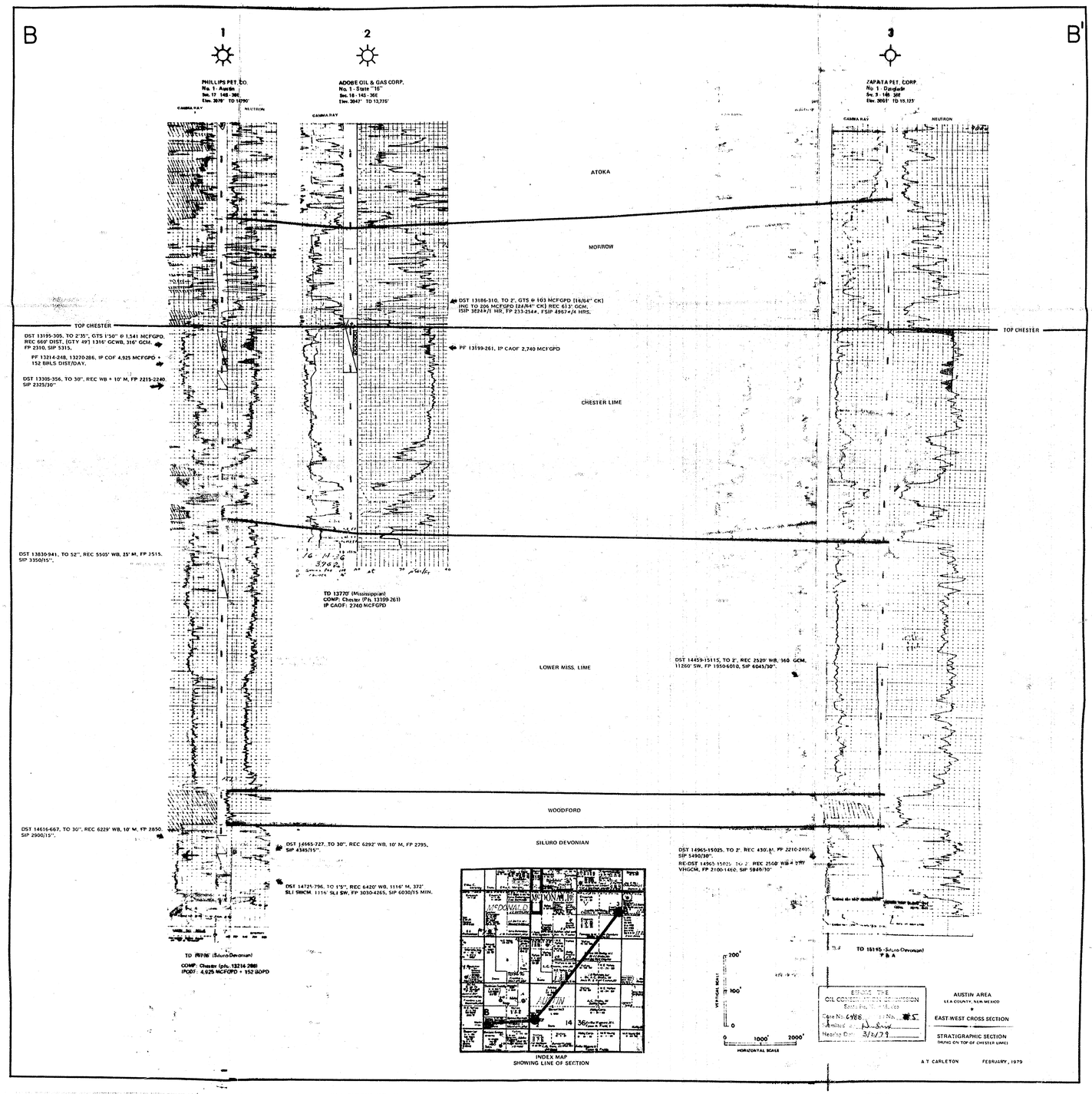
AUSTIN AREA
LEA COUNTY, NEW MEXICO
CHESTER LIME CONTOUR MAP
CONTOUR INTERVAL = 50'

1"=1000' A.T.Carleton DATE 2-23-79

RECEIVED THE
OIL CONSERVATION COMMISSION
Santa Fe, New Mexico
Case No. 6488 Exhibit No. 4
Submitted by Mewbourne
Hearing Date 3/29/79

Water Damaged Documents
#6488
47
307-308-309-310-311-312-315-316-318-319-321
1-28-58 -322-323-324
J. Bliss

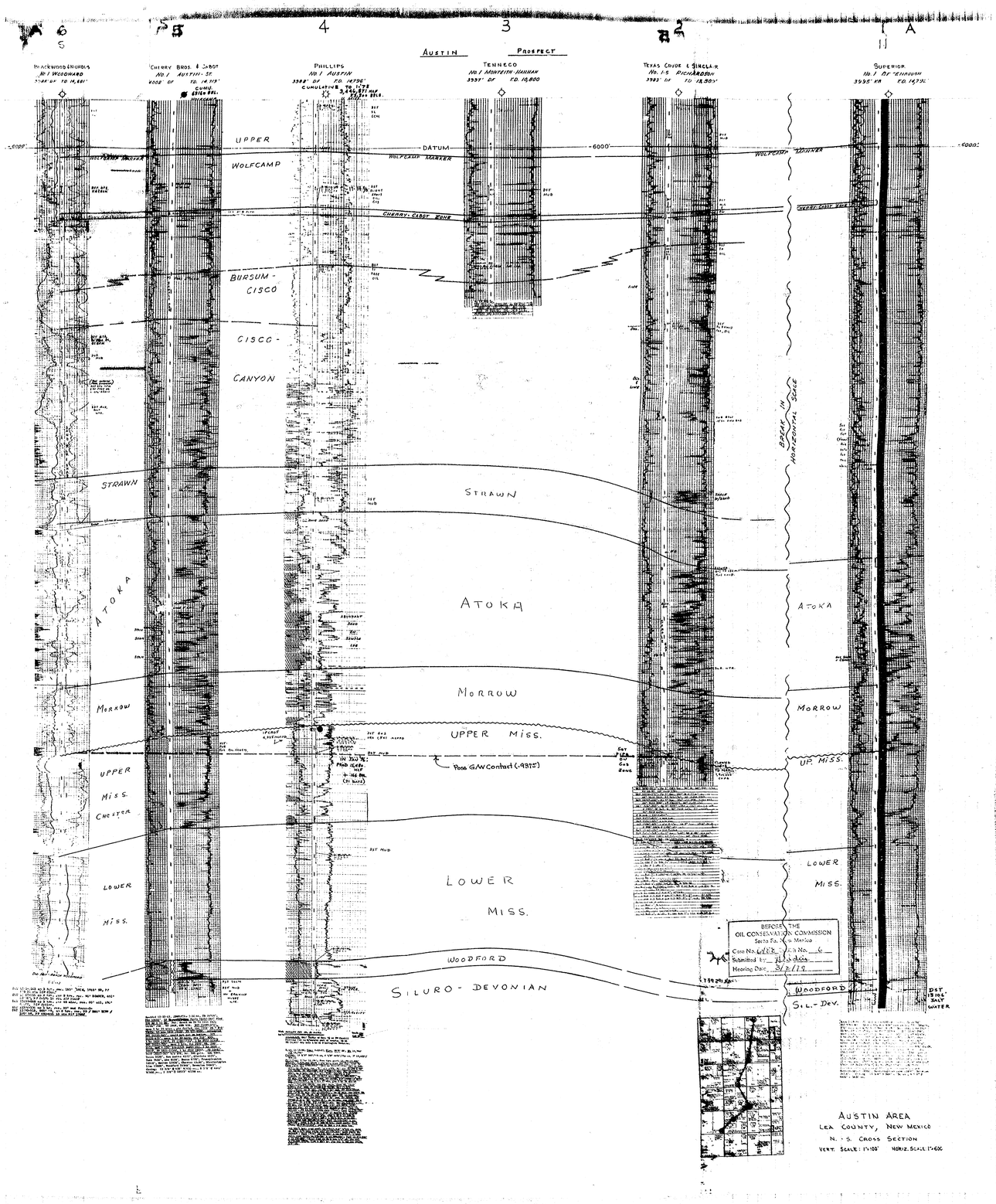
N.M.O.C.C. MICROGRAPHICS
BEST AVAILABLE COPY



Water Damaged Documents
#6488
47
307-308-309-310-311-312-315-316-318-319-321
1-28-88 - 322-323-324-325
J. Bea

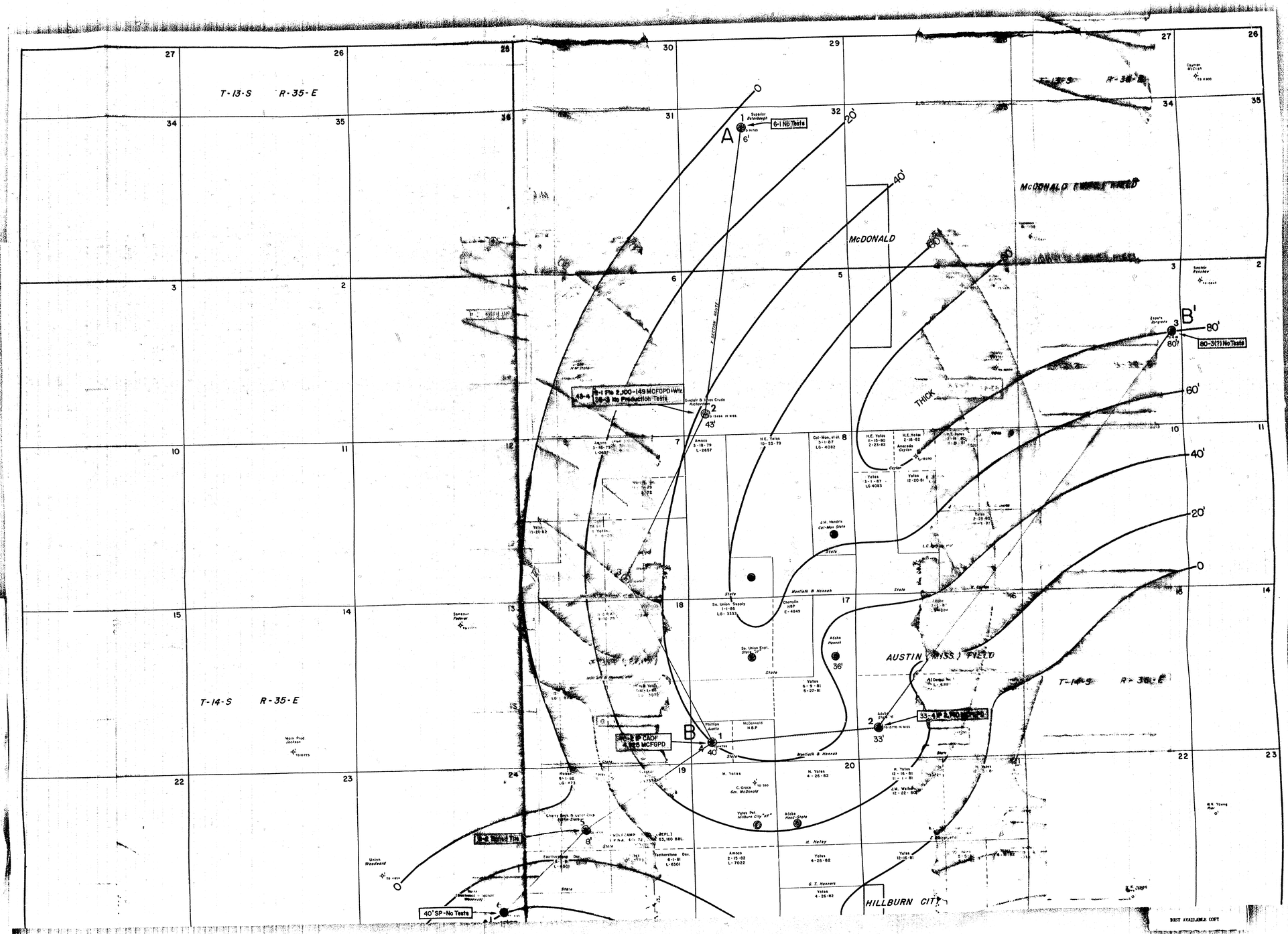
N.M.O.C.D. MICROGRAPHICS
BEST AVAILABLE COPY

Water Damaged Documents
#6488
49
357-358-359-310-311-312-315-316-318-319-321
1-28-98 -322-323-324-325-326
S. Baca



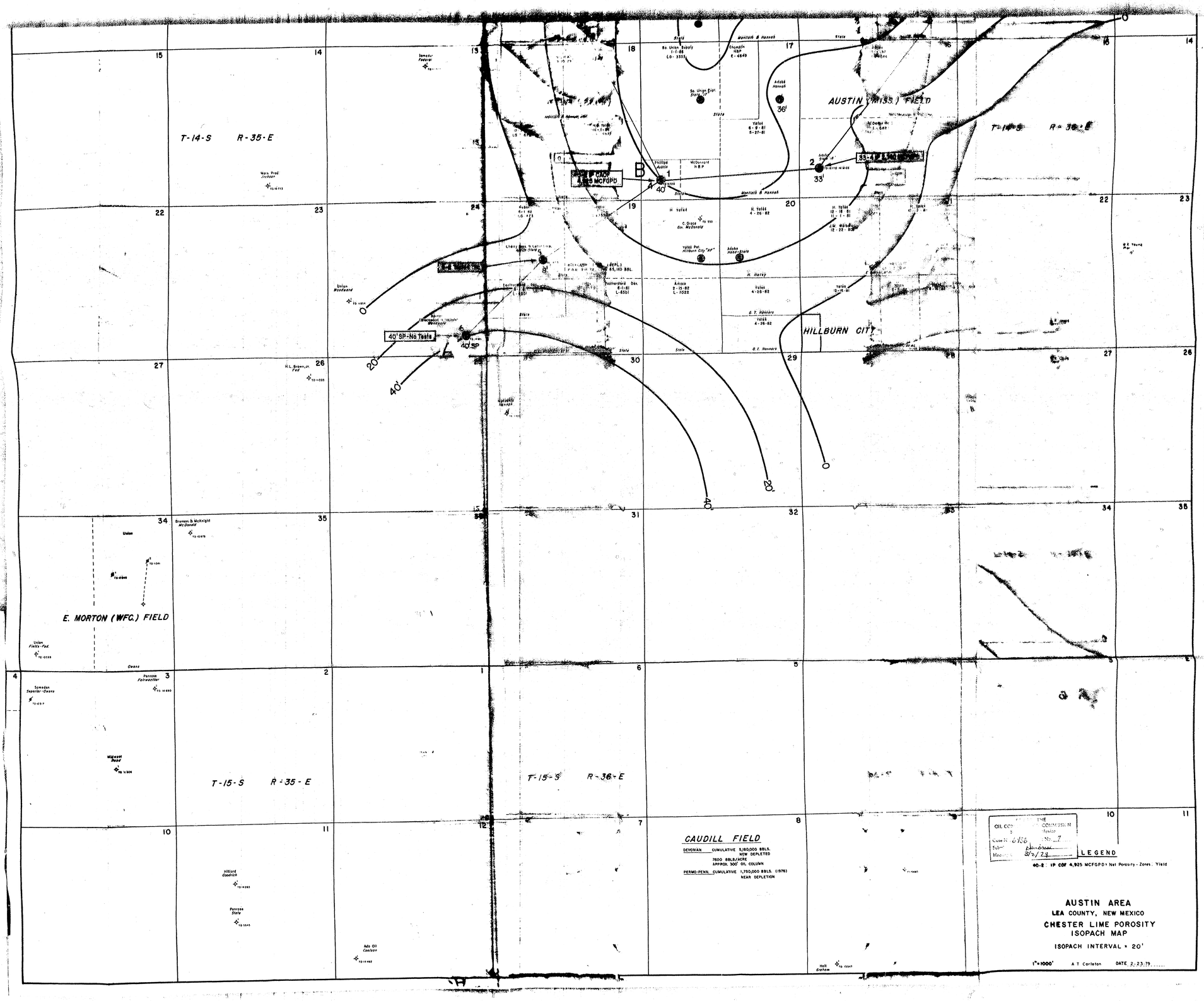
AUSTIN AREA
LEA COUNTY, NEW MEXICO
N. - S. CROSS SECTION
VERT. SCALE: 1"=100' HORIZ. SCALE 1"=60'

N.M.O.C.D. MICROGRAPHICS
BEST AVAILABLE COPY



Water Damaged Documents
#6488
47
357-308-309-310-311-312-315-316-318-319-321
1-28-88 -322-323-324-325-326-327
L. Bea

BEST AVAILABLE COPY



Water Damaged Documents
#6488
Apr 77
327-328-329-310-311-312-315-316-318-319-320
1-38, 88 - 322-323-324-325-326-327-328
J. Bliss

T-13-S R-35-E

T-13-S R-36-E

T-14-S R-35-E

T-14-S R-36-E

McDONALD

McDONALD (WFC.) FIELD

AUSTIN (MISS.) FIELD

HILLBURN CITY

H.E. YATES, ET AL W.I. UNIT

J. HENDRIX PROPOSED DRILLING UNIT

H.E. YATES PROPOSED DRILLING UNIT

A — A'

B — B'

WOLFCAMP PROD. (DEPL.) P.B.A. 4-11-72, CUM 63,160 BBL

Water Damaged Documents

#6488

47

307-308-309-310-311-312-315-316-318-319-321

1-28-88 - 322-323-324-325-326-327-328

L. Blea (Contract) 329

BEST AVAILABLE COPY

Water Damaged Documents
#6488
47
307-308-309-310-311-312-315-316-318-319-321
1-28-88 - 322-323-324-325-326-327-328
L. Bleu (retired) 329-330

H. E. YATES PROPOSED DRILLING UNIT

AUSTIN (MISS.) FIELD

(Depth limit) L 4681

T-14-S R-35-E

T-14-S R-36-E

WOLFCAMP PROD. (DEPL.) P.B.A. 6-11-72, CUM. 63,160 BBL.

HILLBURN CITY

E. MORTON (WFC.) FIELD

T-15-S R-35-E

T-15-S R-36-E

CAUDILL FIELD

DEVONIAN ___ CUMULATIVE 3,180,000 BBLS.
NOW DEPLETED
7600 BBLS/ACRE
APPROX 300' OIL COLUMN

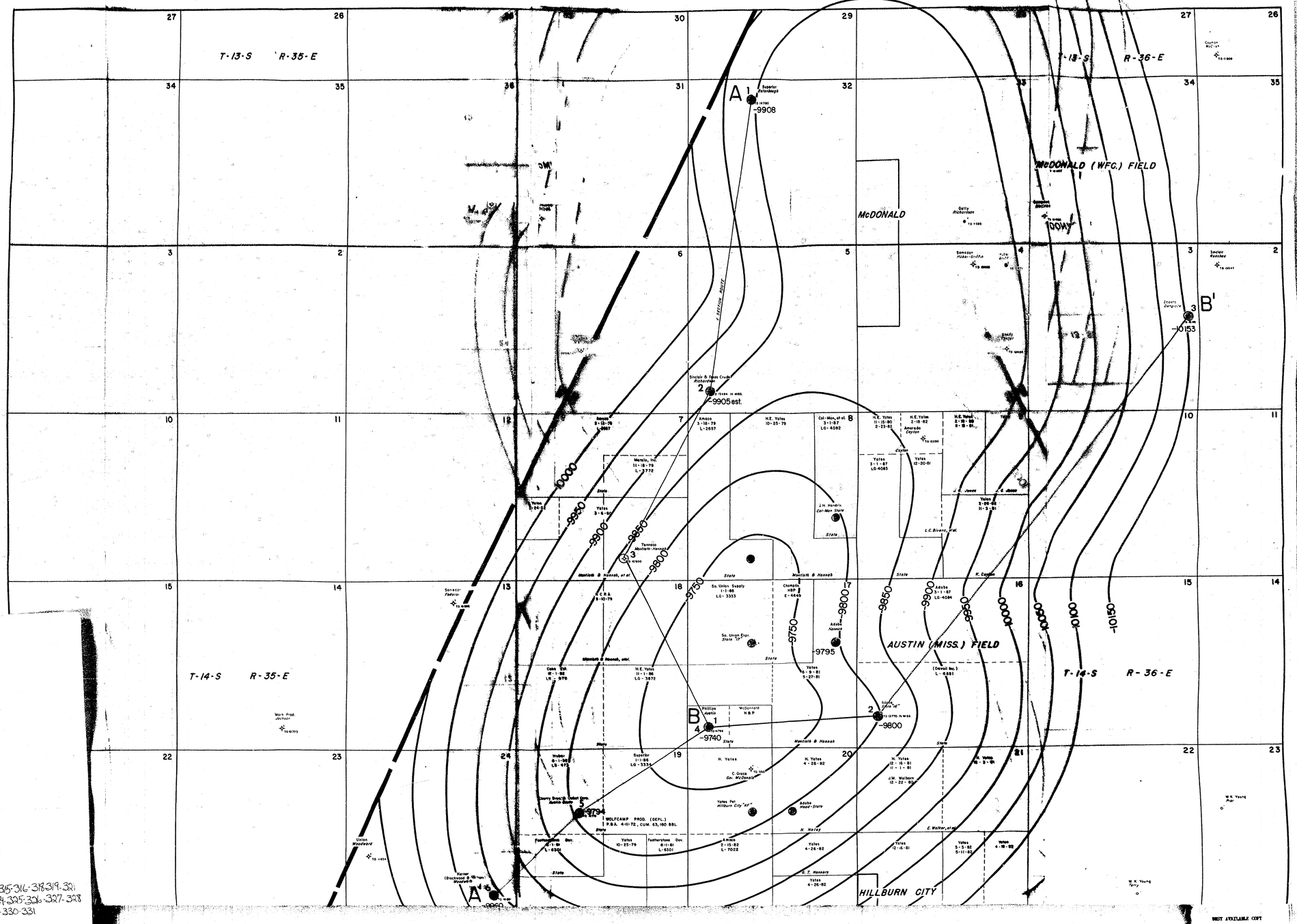
PERMO-PENN. CUMULATIVE 1,750,000 BBLS. (1978)
NEAR DEPLETION

OIL CONSERVATION DIVISION
Case No. 1
Submitted by: Marathon
Hearing Date: 3-21-79

AUSTIN AREA
LEA COUNTY, NEW MEXICO

LAND MAP

1"=1000' A. T. Carleton DATE 2-23-79



BEST AVAILABLE COPY

Water Damaged Documents
#6488
47
357-368-369-310-311-312-315-316-318-319-321
1-28-88 - 322-323-324-325-326-327-328
J. Bliss (Continued) 329-330-331

Water Damaged Documents
#6488
47
307-308-309-310-311-312-315-316-318-319-321
1-28-88 - 322-323-324-325-326-327-328
L. Bliss (Control) 329-330-331-332

AUSTIN (MISS.) FIELD

T-14-S R-35-E

T-14-S R-36-E

E. MORTON (WFC.) FIELD

T-15-S R-35-E

T-15-S R-36-E

HILLBURN CITY

WOLFCAMP PROD. (DEEPL.)
P.B.A. 4-01-72, CUM. 63,160 BBL.

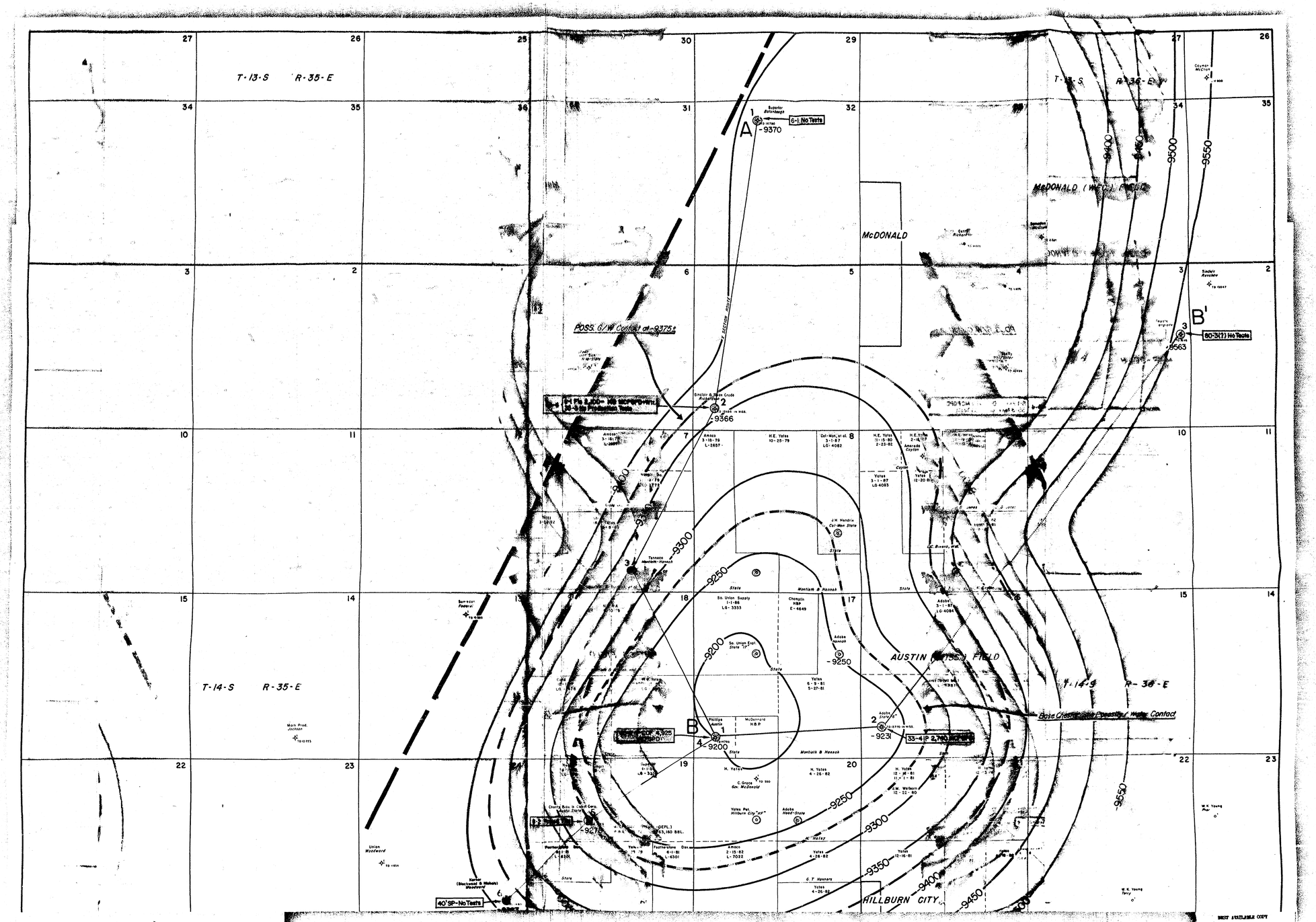
CAUDILL FIELD

DEVONIAN CUMULATIVE 5,180,000 BBLS.
NOW DEPLETED
7600 BBLS/ACRE
APPROX. 300' OIL COLUMN

PERMO-PENN. CUMULATIVE 1,750,000 BBLS. (1978)
NEAR DEPLETION

BEFORE THE
OIL CONSERVATION COMMISSION
Santa Fe, New Mexico
Case No. 6488 Exhibit No. 3
Submitted by Stevens
Hearing Date 3/22/79

AUSTIN AREA
LEA COUNTY, NEW MEXICO
LOWER MISSISSIPPIAN LIME
CONTOUR MAP
CONTOUR INTERVAL = 50'
1"=1000' A.T. Carleton DATE 2-23-79


T-13-S R-35-E
T-14-S R-35-E
T-13-S R-36-E
T-14-S R-36-E
McDONALD
McDONALD (MISS.) FIELD
AUSTIN (MISS.) FIELD
HILLBURN CITY
A
A'
B
B'
6-I, No Tests
-9370
POSS. G/W Contact at -9375±
-9366
-9231
-9200
-9250
-9300
-9350
-9400
-9450
-9500
-9550
-9600
-9650
Base Chesterville Deposits / Water Contact
33-4 IP 2,740 MCFD
40' SP-No Tests
80-3(T) No Tests
-9363
Amoco 3-18-79 L-2697
H.E. Yates 10-25-79
Col-Mon, et al 3-1-87 LG-4082
H.E. Yates 11-13-80 2-23-82
H.E. Yates 2-16-82
Amerada Coyote
Yates 3-1-87 LG-4083
Yates 12-20-81
Adobe 3-1-87 LG-4084
Sn. Union Supply 1-1-86 LG-3333
Chanslor H&P E-4649
Sn. Union East "D"
Phillips Wells
McDonald H.B.P.
Yates 5-9-81 5-27-81
Montieth & Hannah
Yates 4-25-82
H. Yates 12-14-81 11-1-81
J.M. Withers 12-22-80
Adobe Head-State
Amoco 2-15-82 L-7022
Yates 4-28-82
Yates 12-16-81
G.T. Hanners
Yates 4-25-82
Pantepec 4-1-81 L-6301
Texaco Wickham Hannah
J.H. Hendrix Col-Mon State
L.C. Brown, et al
Mark Prod. Jackson
Union Woodward
Samson Federal
W.K. Young Terry
Charity Bob Wood Gas Water Source
Yates Per Hillburn City "A"
C. Grace Gov. McDonald
H. Yates
H. Yates
Yates
Yates

Water Damaged Documents

#6488

47

317-308-309-310-311-312-315-316-318-319-321

1-23-98 - 322-323-324-325-326-327-328

L. Bliss (Continued) 329-330-331-332-333

334

T-14-S R-35-E

AUSTIN (WFC.) FIELD

T-14-S R-36-E

Gas-Oil-Water Contact

HILLBURN CITY

T-15-S R-35-E

T-15-S R-36-E

E. MORTON (WFC.) FIELD

CAUDILL FIELD

OIL-ORDOVICIAN CUMULATIVE 3,180,000 BBLS. NOW DEPLETED
7600 BBLS/ACRE
APPROX. 300' OIL COLUMN

PERMO-PENN. CUMULATIVE 1,750,000 BBLS. (1976)
NEAR DEPLETION

LEGEND

40-2 1P CGF 4,925 MCFGPD ↑ Net Porosity - Zones Yield

AUSTIN AREA
LEA COUNTY, NEW MEXICO
CHESTER LIME CONTOUR MAP
CONTOUR INTERVAL = 50'

1"=1000' A T Carleton DATE 2-23-79

BEFORE THE
OIL CONSERVATION COMMISSION
EXHIBIT NO. 4
CASE NO. 6488
Hearing Date 3-14-79

Water Damaged Documents
#6488
47
307-308-309-310-311-312-315-316-318-319-321
1-28-88 - 322-323-324-325-326-327-328
L. Bess (continued) 329-330-331-332-333
334-335

B

B'

1

2

3

PHILLIPS PET. CO.
No. 1- Austin
Sec. 17 - 14S - 36E
Elev. 3978' TD 14196'

ADOBE OIL & GAS CORP.

ZAPATA PET. CORP.
No. 1- Grandadair

ATOKA

MORROW

DST 11166-310, TO 2', OTS w 10) MCFGPD (18/64" Ck)
IHC 10 208 MCFGPD (24/64" CK) REC 615' OCM,
ISIP 3024#/1 HR, FP 233-254#, FSIP 4987#/4 HRS.

TOP CHESTER

DST 13193-305, TO 30', [illegible]
REC 480' DIST, (GTY [illegible]
FP 2110, SIP 5315.

PF 13014-248, 13270-285, IP CDF 4,325 MCFGPD,
152 BOLS DIST/DAY.

PF 13199-281, IP CADF 2,748 MCFGPD

DST 13308-356, TO 30', [illegible]
SIP 2325/10".

CHESTER LIME

DST 13830-941, [illegible]
SIP 3350/15".

LOWER MISS. LIME

WOODFORD

DST 14616-667, [illegible] REC 6229' WB, 10' M, FP 2050
SIP 2900/15".

DST 14663-727, [illegible] 8, 10' M, FP 4795,

SILURO DEVONIAN

DST 14725-798, TO 15', REC 6420' WB, 1116' M, 320'
SLI SWCM, 1116' SLI SW, FP 1030-4295, SIP 6030/15 MIN.

TD 15115 (Siluro Devonian)
P & A

INDEX MAP
SHOWING LINE OF SECTION

BEFORE THE
OIL CONSERVATION COMMISSION
Santa Fe, New Mexico
Case No. 6988 Exhibit No. 5
Submitted by: Applicant
Hearing Date: 5/2/79

AUSTIN AREA
LEA COUNTY, NEW MEXICO

EAST-WEST CROSS SECTION

STRATIGRAPHIC SECTION
(DATUM ON TOP OF CHESTER LIME)

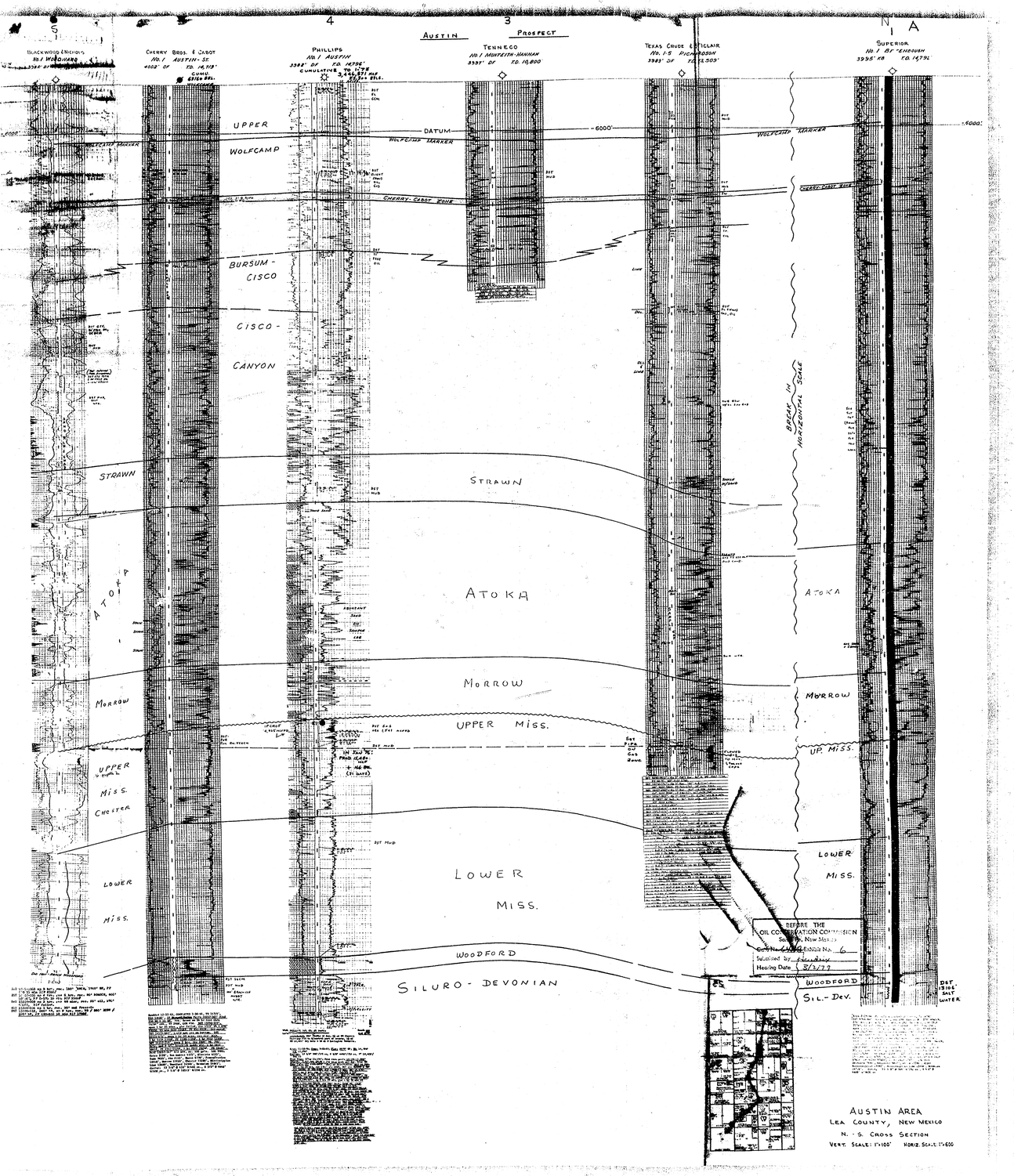
A T CARLETON FEBRUARY, 1979

N.M.O.C.C. MICROGRAPHICS

BEST AVAILABLE COPY

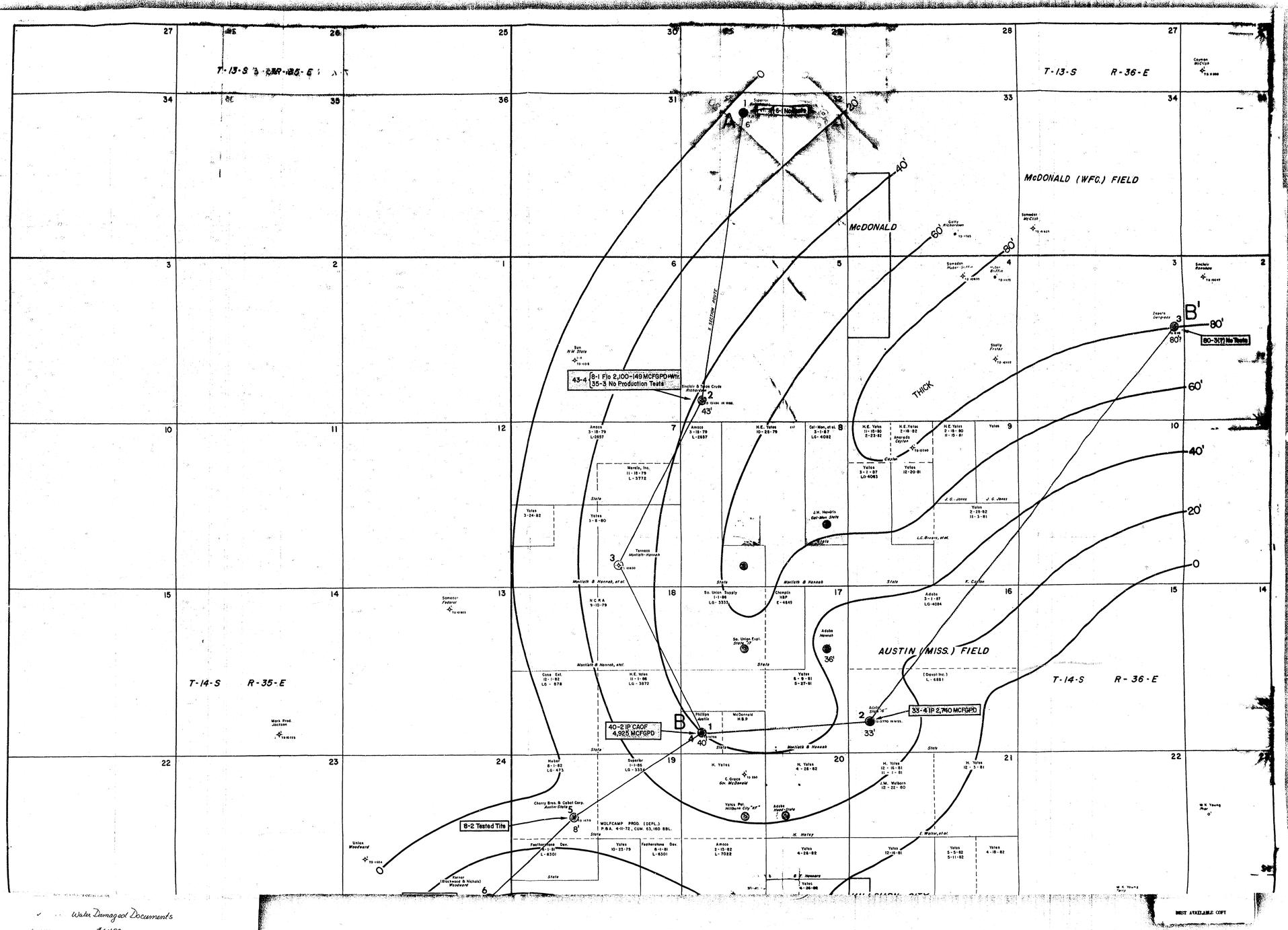
N.M.O.C.D. RECORDS CENTER
P.O. DRAWER DD
SANTA FE, NEW MEXICO 87504

Water Damaged Documents
#6488
REC. NUMBER 47
FILMED NUMBERS 307-308-309-310-311-312-315-316-318-319-321
DATE 1-23-98 - 322-323-324-325-326-327-328
FILMED BY L. Baca (cont'd) 329-330-331-332-333
334-335-336



Austin Area
Lea County, New Mexico
N. - S. Cross Section
Vert. Scale: 1"=100' Horiz. Scale: 1"=600

N.M.N.C.E. MICROGRAPHICS
BEST AVAILABLE COPY



✓ Water Damaged Documents

#6488

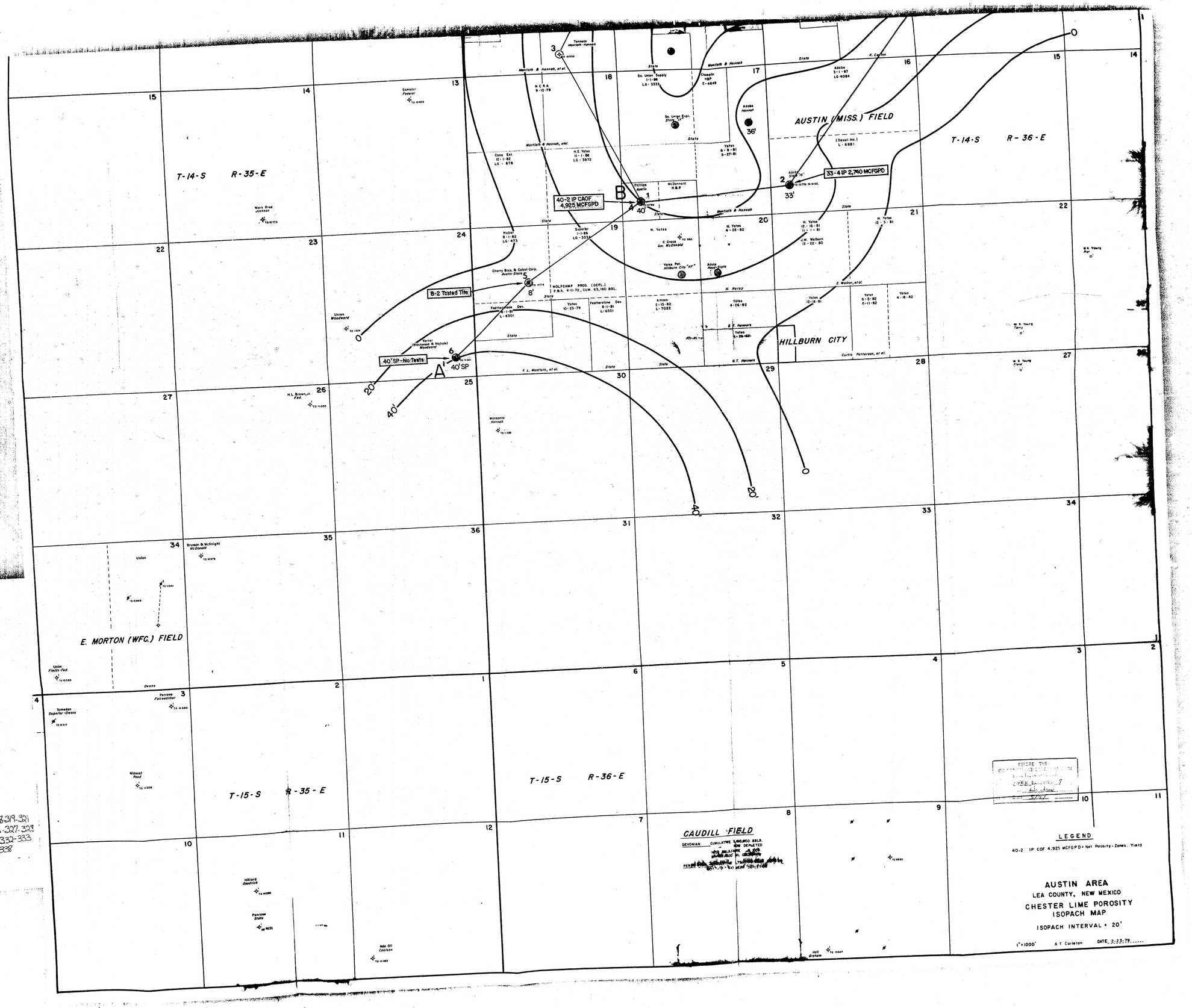
47

307-308-309-310-311-312-315-316-318-319-321

1-28-88 - 322-323-324-325-326-327-328

S. Blea (continued) 329-330-331-332-333

334-335-336-337



Water Damaged Documents
#6488
47
307-308-309-310-311-312-315-316-318-319-321
1-98-88 -322-323-324-325-326-327-329
J. Bea (Contained) 329-330-331-332-333
334-335-336-337-338

T-13-S R-35-E

T-13-S R-36-E

T-14-S R-35-E

T-14-S R-36-E

McDONALD

McDONALD (WFG.) FIELD

AUSTIN (MISS.) FIELD

HILLBURN CITY

H.E. YATES, etal W.I. UNIT

J. HENDRIX PROPOSED DRILLING UNIT

H.E. YATES PROPOSED DRILLING UNIT

WOLFCAMP PROD. (DEPL.) P.B.A. 4-11-72, CUM 63,160 BBL

A

A'

B

B'

NOT AVAILABLE COPY

H. E. YATES PROPOSED DRILLING UNIT

AUSTIN (MISS.) FIELD

T-14-S R-35-E

T-14-S R-36-E

T-15-S R-35-E

T-15-S R-36-E

E. MORTON (WFC.) FIELD

HILLBURN CITY

WOLFCAMP PROD. (DEPL.)
P.B.A. 4-11-72, CUM. 63,180 BBL

CAUDILL FIELD

DEVONIAN CUMULATIVE 3,180,000 BBLS.
NOW DEPLETED
7600 BBLS/ACRE
APPROX 300' OIL COLUMN

PERMO-PENN. CUMULATIVE 1,750,000 BBLS. (1976)
NEAR DEPLETION

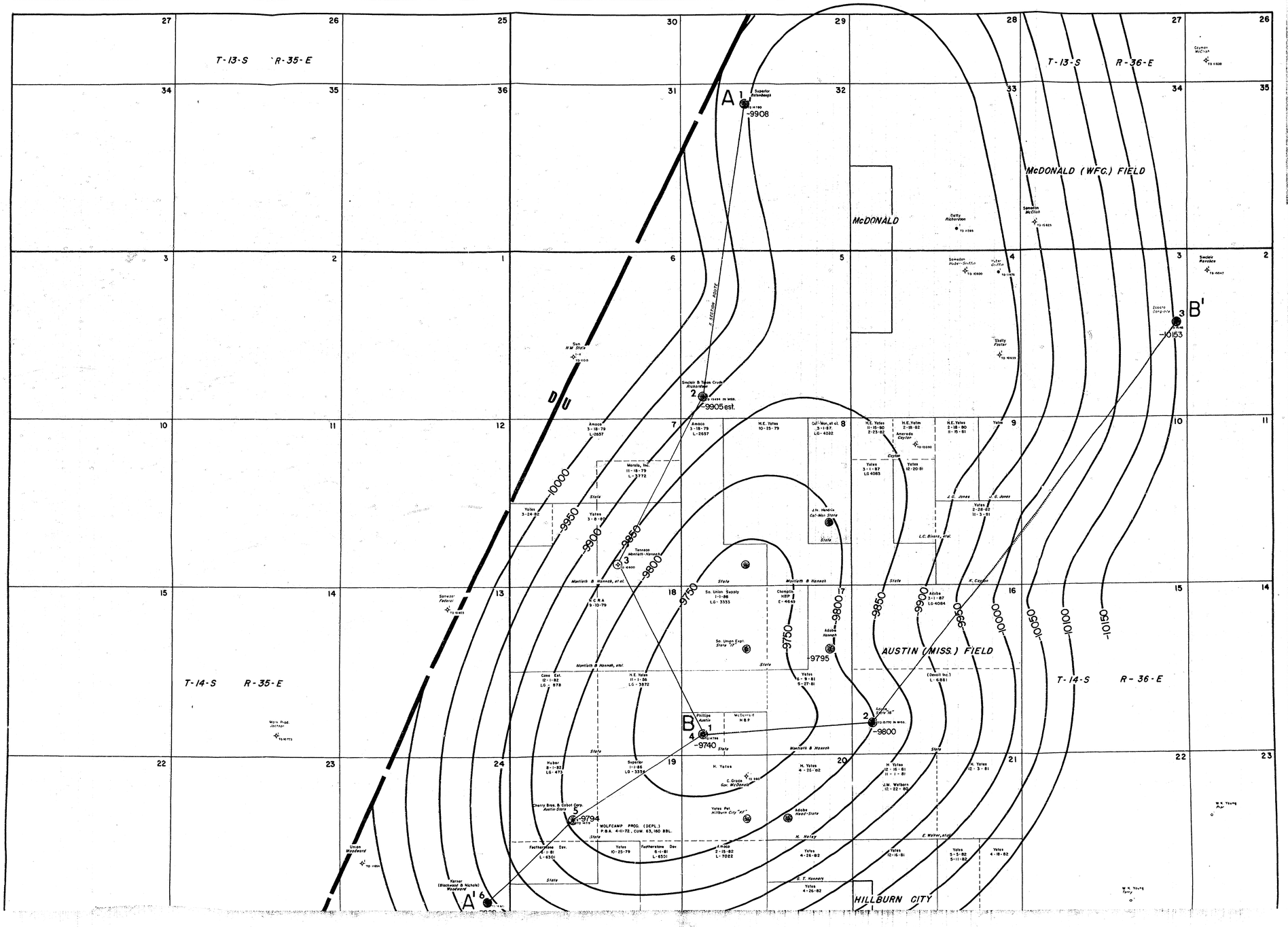
AUSTIN AREA
LEA COUNTY, NEW MEXICO

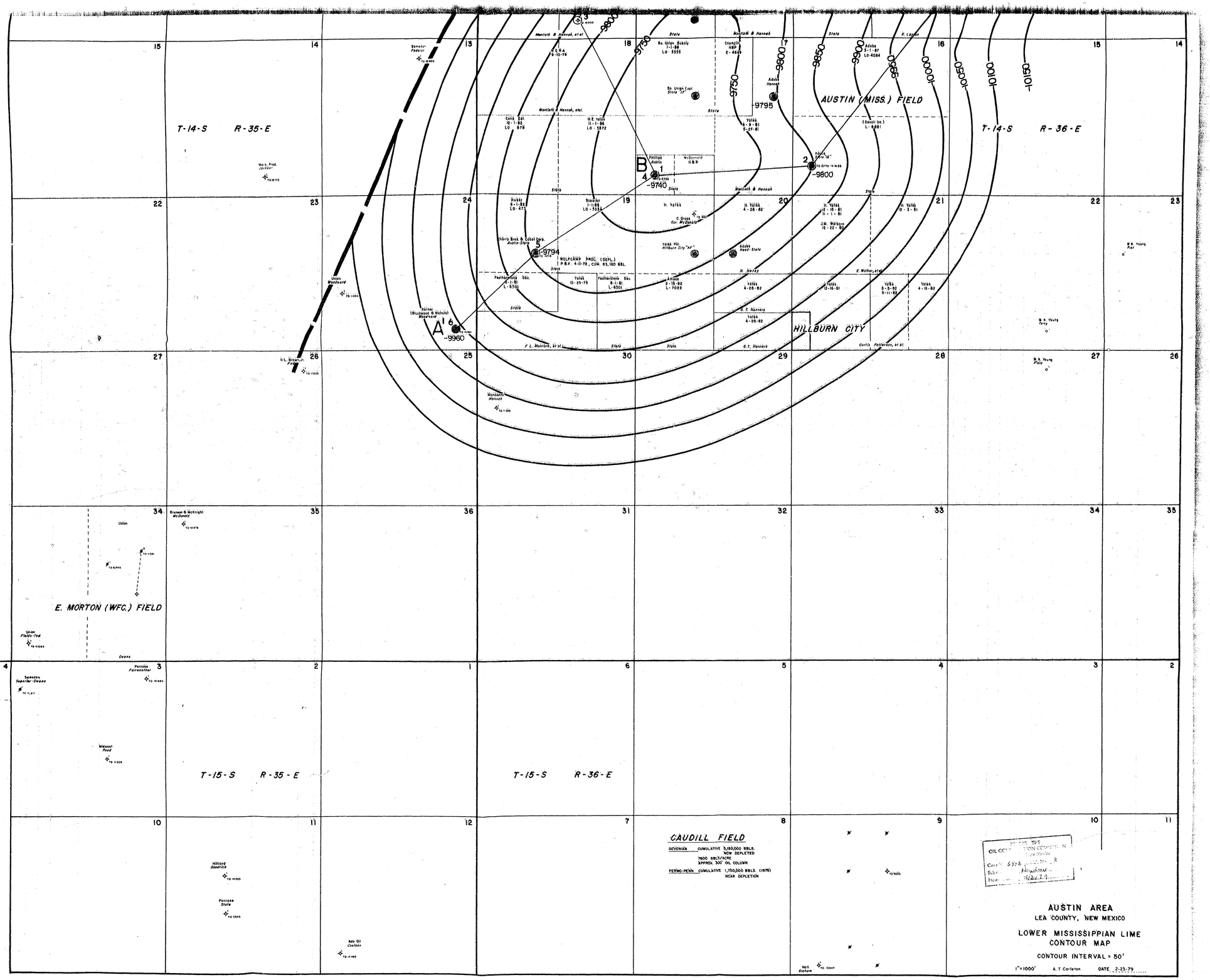
LAND MAP

1"=1000' A. T. Carleton DATE 2-23-79

U.S.G.S. PHOTOGRAPHIC

BEST AVAILABLE COPY


T-13-S R-35-E
T-13-S R-36-E
T-14-S R-35-E
T-14-S R-36-E
McDONALD (WFC.) FIELD
McDONALD
AUSTIN (MISS.) FIELD
HILLBURN CITY
A
A'
B
B'
-9908
-10153
-9905 est.
-9794
-9740
-9800
-9795
10000
9950
9900
9850
9800
9750
10050
10100
10150
WOLFCAMP PROD. (DEPL.) P.B.A. 4-11-72, CUM. 63,160 BBL.
Superior Fitzhodges
Sinclair B Texas Crude Richardson
Amoco 3-18-79 L-2657
Morelo, Inc 11-18-79 L-3772
M.E. Yates 10-25-79
Cal-Mon, et al. 3-1-87 LG-4022
M.E. Yates 11-15-80 2-23-82
M.E. Yates 2-18-82
Amerada Cayton
M.E. Yates 2-18-80 11-15-81
Yates 3-1-87 LG 4085
Yates 12-20-81
Yates 3-24-82
Yates 3-8-82
J.H. Hendrix Cal-Mon State
Tenneco Monlath-Nance
Monlath & Hannah, et al.
So. Union Supply 1-1-88 LG-3333
So. Union Expl. State "J"
Champlin HBP E-4649
Adobe 3-1-87 LG-4084
Adobe Hannah
Adobe State "A"
Coles Est. 12-1-82 LG-878
M.E. Yates 11-1-86 LG-3872
Yates 6-9-81 9-27-81
Phillips Austin
McCarthy H.B.P.
Yates
Huber 8-1-82 LG-473
Superior 1-1-86 LG-3334
H. Yates
C. Grace Gov. McDonald
H. Yates 4-25-82
H. Yates 12-15-81 11-1-81
J.M. Welborn 12-22-80
H. Yates 12-3-81
Cherry Bros. & Cabot Corp. Austin State
Yates Pet. Hillburn City "A"
Adobe Hood-State
H. Haley
Featherstone Dev. 8-1-81 L-6301
Yates 10-25-79
Featherstone Dev. 8-1-81 L-6301
Amoco 2-15-82 L-7082
Yates 4-26-82
Yates 12-15-81
Yates 5-5-82 5-11-82
Yates 4-18-82
G.T. Hannah
Yates 4-26-82
E. Walker, et al
J.C. Jones
T.O. Jones
L.C. Binns, Inc.
K. Caylor
Somdon Federal
Somdon Hodges-Griffin
Hulen Griffin
Somdon McClain
Shelly Foster
Somdon Hendren
Exxon Cayton
Mark Prod. Jackson
Union Woodward
Karaor (Blackwood & Nichols) Woodward
Graham McClain
W.K. Yates Perry
W.K. Yates Perry
TD 10,000
TD 10,600
TD 10,600
TD 10,600



N.M.O.C.C. MICROGRAPHICS
BEST AVAILABLE COPY

T-13-S R-35-E

T-13-S R-36-E

T-14-S R-35-E

T-14-S R-36-E

McDONALD

McDONALD (WFC.) FIELD

AUSTIN (MISS.) FIELD

HILLBURN CITY

A

A'

B

B'

-9370

8-4 No Tests

POSS. G/W. Contact at -9375±

43-4 8-1 Flo 2,100- 149 MCFGPD+WH; 35-3 No Production Tests

-9366

-9563

80-3(?) No Tests

40-2 IP COF 4,925 MCFGPD

-9200

33-4 IP 2,740 MCFGPD

-9231

8-2 Tested Tite

-9278

40' SP- No Tests

-9803

Base Chester lime Porosity / Water Contact

-9400

-9450

-9500

-9550

-9350

-9300

-9250

-9200

D/U

W.R.N.C.F. MICROGRAPHICS

BEST AVAILABLE COPY

T-14-S R-35-E

T-14-S R-36-E

T-15-S R-35-E

T-15-S R-36-E

AUSTIN (MISS.) FIELD

E. MORTON (WFC.) FIELD

HILLBURN CITY

CAUDILL FIELD

DEVONIAN CUMULATIVE 5,160,000 BBLS.
NOW DEPLETED
7600 BBLS/ACRE
APPROX. 300' OIL COLUMN

PERMO-PENN. CUMULATIVE 1,750,000 BBLS. (1976)
NEAR DEPLETION

Base Chester lime Porosity / Water Contact

40-2 IP.COF. 4,925 MCFGPD

35-41 P. 2,176 MCFGPD

8-2 TSTM 3 TTH

40' SP - NO tests

WOLFCAMP PROD. (DEPL.)
P.&A. 4-11-72, CUM. 63,160 BBL.

A — A'

B — B'

LEGEND

40-2: IP COF 4,925 MCFGPD = Net Porosity - Zones : Yield

AUSTIN AREA
LEA COUNTY, NEW MEXICO
CHESTER LIME CONTOUR MAP
CONTOUR INTERVAL = 50'

1"=1000' A.T. Carleton DATE 2-23-79

BEFORE THE
OIL CONSERVATION COMMISSION
EXHIBIT 11
CASE .....
Mesa Petroleum
DATE 5-22-79

N.M.O.C.C. MICROGRAPHICS

BEST AVAILABLE COPY

B

B'

1

PHILLIPS PET. CO.
No. 1 - Austin
Sec. 17 - 14S - 38E
Elev. 3939' TD 14796'

2

AMOCO OIL & GAS CORP.
No. 1 State "10"
Sec. 10 - 14S - 36E
Elev. 3947' TD 13,775'

3

ZAPATA PET. CORP.
No. 1 - Dangadi
Sec. 3 - 14S - 38E
Elev. 3951' TD 15,123'

GAMMA RAY | NEUTRON

ATOKA

MORROW

TOP CHESTER

DST 13188-310, TO 2", GTS in 103 MCFGPD (16/64" CK)
INC. TO 200 MCFGPD (24/64" CK) REC 613' GCM,
ISIP 3824#/1 HR, FP 233-254#, FSIP 4867#/3 HRS.

PF 13199-261, IP CAOF 2,740 MCFGPD

DST 13165-195, TO 2'55", GTS 1'50" in 1,341 MCFGPD,
REC 660' DIST. (GTY 49) 1316' GCWB, 316' GCM,
FP 2310, SIP 5315.

PF 13214-248, 13270-288, IP COF 4,925 MCFGPD +
152 BBLS DIST/DAY.

DST 13305-356, TO 30", REC WB + 10' M, FP 2215-2240,
SIP 2325/30"

CHESTER LIME

DST 13830-941, TO 52", REC 5505' WB, 25' M, FP 2515,
SIP 3350/15".

TD 13770' (Mississippian)
COMP: Chester (Pb. 13199-261)
IP CAOF: 2740 MCFGPD

LOWER MISS. LIME

DST 14459-15115, TO 2', REC 2520' WB, 360' GCM,
11260' SW, FP 1950-6010, SIP 6045/30".

WOODFORD

SILURO DEVONIAN

DST 14616-667, TO 30", REC 6229' WB, 10' M, FP 2850,
SIP 2900/15".

DST 14665-727, TO 30", REC 6292' WB, 10' M, FP 2795,
SIP 3345/15".

DST 14725-796, TO 1'5", REC 6420' WB, 1116' M, 372'
SLI SWCM, 1116' SLI SW, FP 3030-4265, SIP 6030/15 MIN.

DST 14965-15025, TO 2', REC 430' M, FP 2210-2405,
SIP 5490/30".
RE-DST 14965-15025, TO 2', REC 2500' WB + 270'
VHGCM, FP 2100-1460, SIP 5940/30".

TD 14796' (Siluro Devonian)
COMP: Chester (Pb. 13214-286)
IPCOF: 4,925 MCFGPD + 152 BOPD

TD 15115 (Siluro Devonian)
P & A

TOP CHESTER

INDEX MAP
SHOWING LINE OF SECTION

VERTICAL SCALE
200'
100'
0

0 1000' 2000'
HORIZONTAL SCALE

BEFORE THE
OIL CONSERVATION COMMISSION
Santa Fe, New Mexico
Case No. 6188 Exhibit No. 5
Submitted by Amoco
Hearing Date 5-1-79

AUSTIN AREA
LEA COUNTY, NEW MEXICO
&
EAST-WEST CROSS SECTION

STRATIGRAPHIC SECTION
(HUNG ON TOP OF CHESTER LIME)

A. T. CARLETON FEBRUARY, 1979

W.R.C.P. REPRODUCTION
BEST AVAILABLE COPY

A' 6 5 4 3 2 1 A

S N

AUSTIN PROSPECT

BLACKWOOD & NICHOLS
No. 1 WOODWARD
3344' GR TD 14,821'

CHERRY BROS. & CABOT
No. 1 AUSTIN-ST.
4002' DF TD. 14,719'
CUMUL. 6016 BBL.

PHILLIPS
No. 1 AUSTIN
3388' DF TD. 14796'
CUMULATIVE TO 1-78
3,440 BFL HC
2,276 BWL

TENNECO
No. 1 MANFEITH-HANNAH
3597' DF TD. 14,800

TEXAS CRUDE & SINCLAIR
No. 1-5 RICHARDSON
3383' DF TD. 13,509'

SUPERIOR
No. 1 BP "ERWIN"
3395' KB TD. 14,791'

-6000'

DATUM -6000'

UPPER WOLFCAMP

WOLFCAMP MARKER

CHERRY-CABOT ZONE

BURSUM-CISCO

CISCO-CANYON

STRAWN

ATOKA

MORROW

UPPER MISS.

CHESTER

LOWER MISS.

BREAK IN HORIZONTAL SCALE

Poss G/W Contact @ -9375'

WOODFORD

SILURO-DEVONIAN

DST 9100' SALT WATER

BEFORE THE
OIL CONSERVATION COMMISSION
Santa Fe, New Mexico
Case No. 6486 Exhibit No. 6
Submitted by Amerada
Hearing Date 3/3/71

AUSTIN AREA
LEA COUNTY, NEW MEXICO
N. - S. CROSS SECTION
VERT. SCALE: 1"=100' HORIZ. SCALE: 1"=600

U.N.M.C.F. MICROGRAPHICS
BEST AVAILABLE COPY

T-13-S R-35-E

T-13-S R-36-E

T-14-S R-35-E

T-14-S R-36-E

McDONALD (WFC.) FIELD

McDONALD

AUSTIN (MISS.) FIELD

HILLBURN CITY

THICK

A

A'

B

B'

0

20'

40'

60'

80'

8-1 No Tests

43-4 | 8-1 Flo 2,100-149 MCFGPD+Wtr. 35-3 No Production Tests

40-2 IP CAOF 4,925 MCFGPD

33-4 IP 2,780 MCFGPD

80-3(?) No Tests

8-2 Tested Tite

40' SP-No Tests

WOLFCAMP PROD. (DEPL.) P.B.A. 4-11-72, CUM 63,160 BBL.

W.V.N.G.F. MICROGRAPHICS

BEST AVAILABLE COPY

T-14-S R-35-E

T-14-S R-36-E

T-15-S R-35-E

T-15-S R-36-E

AUSTIN (MISS.) FIELD

E. MORTON (WFC.) FIELD

HILLBURN CITY

40-2 IP CAOF 4,925 MCFGPD

33-4 IP 2,740 MCFGPD

8-2 Tested Tite

40' SP-No Tests

WOLFCAMP PROD. (DEPL.)
P.B.A. 4-11-72, CUM. 63,160 BBL.

A

A'

B

B'

20'

40'

0

8'

33'

36'

CAUDILL FIELD

DEVONIAN CUMULATIVE 5,180,000 BBLS.
NOW DEPLETED
7600 BBLS/ACRE
APPROX. 300' OIL COLUMN

PERMO-PENN. CUMULATIVE 1,750,000 BBLS. (1976)
NEAR DEPLETION

LEGEND

40-2 . IP COF 4,925 MCFGPD= Net Porosity - Zones: Yield

AUSTIN AREA
LEA COUNTY, NEW MEXICO
CHESTER LIME POROSITY
ISOPACH MAP

ISOPACH INTERVAL = 20'

1"=1000' A.T. Carleton DATE 3-23-79

BEFORE THE
OIL CONSERVATION COMMISSION
SANTA FE, NEW MEXICO
CASE NO. 6482
Exhibit No. 2
Submitted by Amerada
Date 8/2/79

V.N.M.C.F. MICROGRAPHICS

BEST AVAILABLE COPY