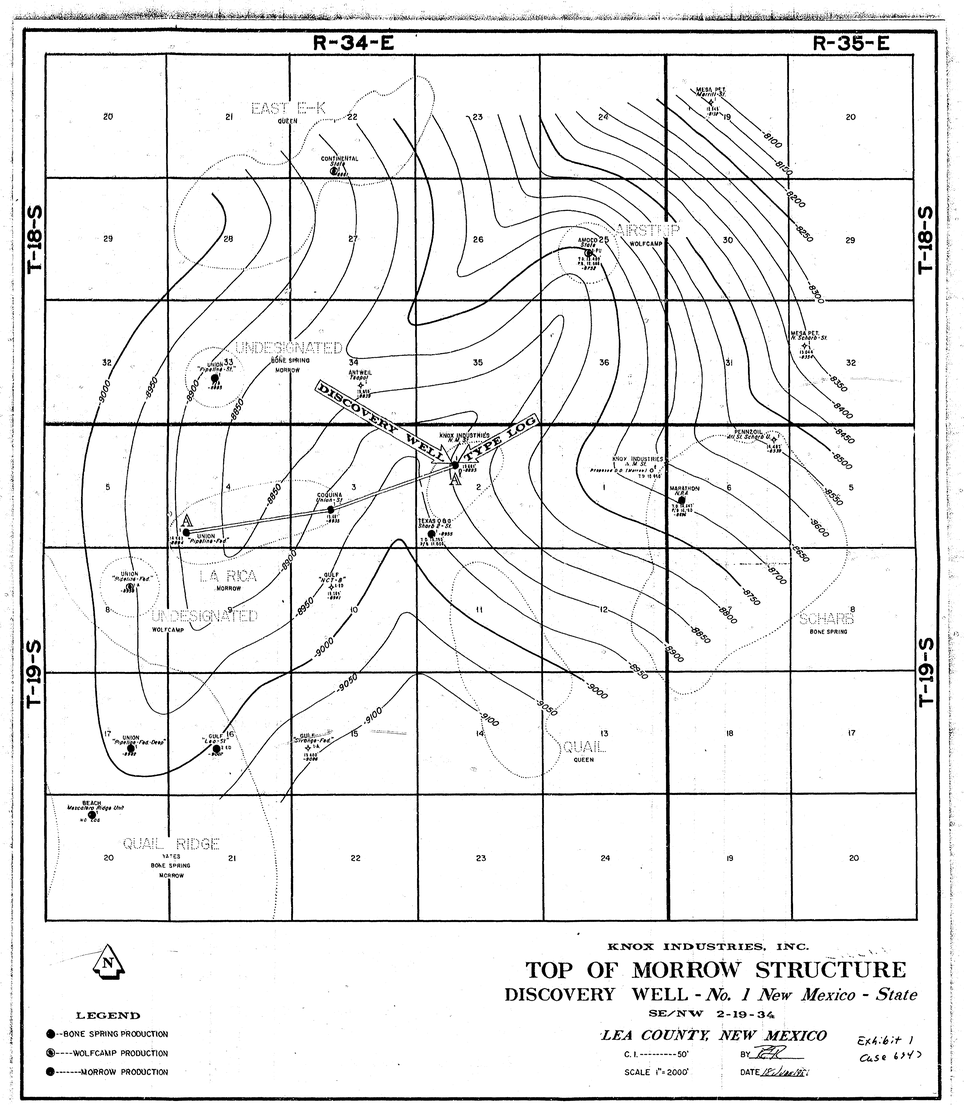
Case No
6947

Large Exhibits

V.A.N.C.P. MICROGRAPHICS

BEST AVAILABLE COPY



KNOX INDUSTRIES, INC.

TOP OF MORROW STRUCTURE

DISCOVERY WELL - *No. 1 New Mexico - State*

SE/NW 2-19-34

LEA COUNTY, NEW MEXICO

C. I. ---------50'

SCALE 1"= 2000'

BY

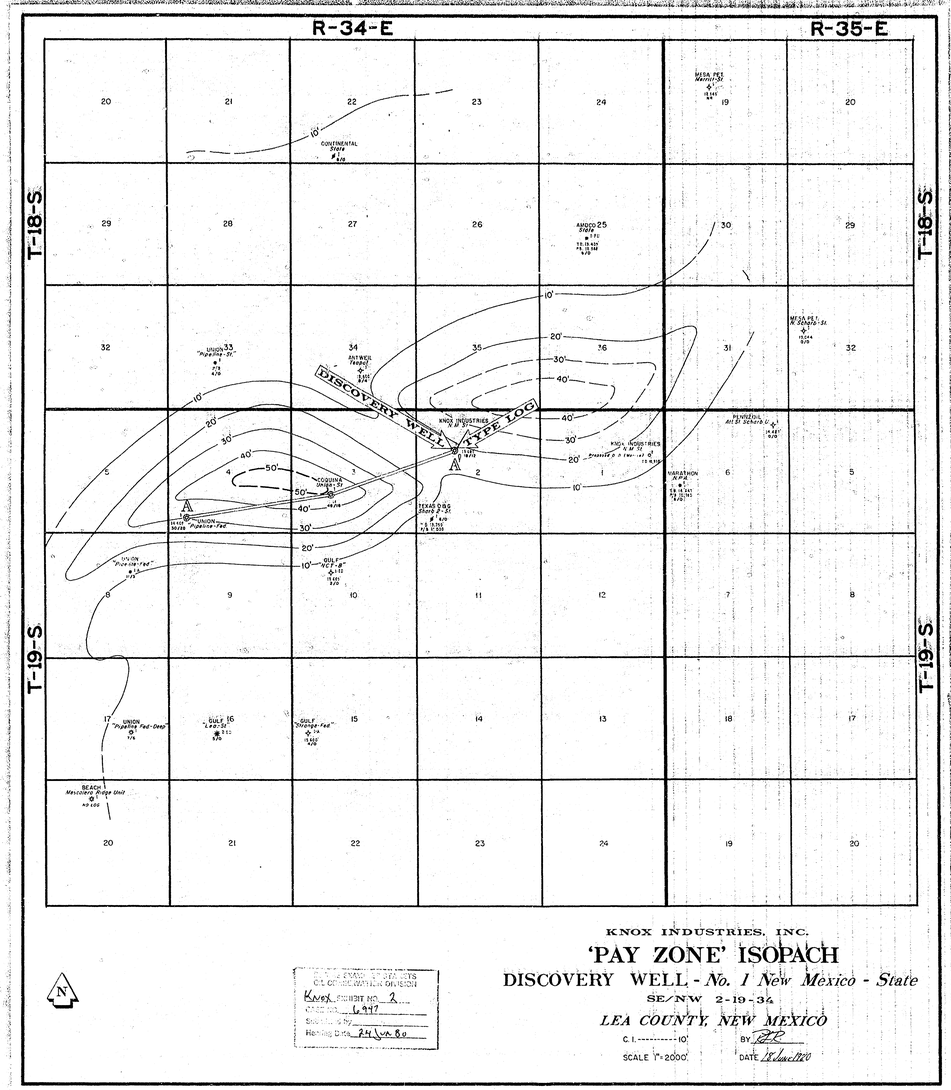
DATE 2/24/67

Exhibit 1
Case 6747

LEGEND

- ●--BONE SPRING PRODUCTION
- ⓢ----WOLFCAMP PRODUCTION
- ●------MORROW PRODUCTION

W.N.M.C.F. MICROGRAPHICS
BEST AVAILABLE COPY



KNOX INDUSTRIES, INC.

'PAY ZONE' ISOPACH

DISCOVERY WELL - *No. 1 New Mexico - State*

SE/NW 2-19-34

LEA COUNTY, NEW MEXICO

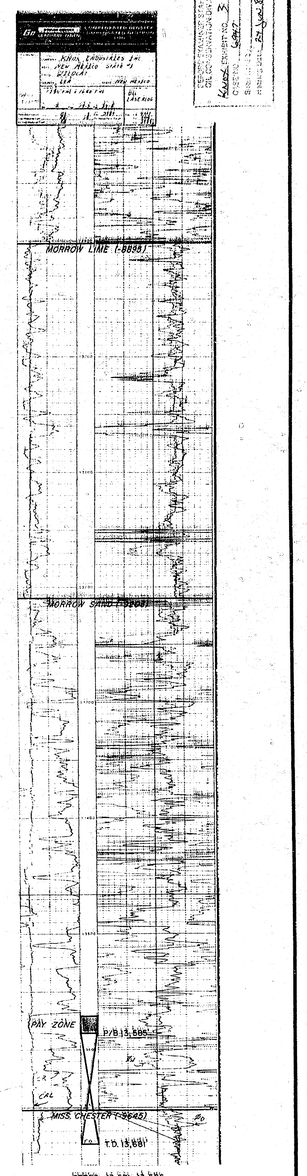
C. I. ---------- 10' BY GRR

SCALE 1" = 2000' DATE 15 Dec 1970

OIL CONSERVATION COMMISSION
OIL CONSERVATION DIVISION
Knox EXHIBIT NO. 2
CASE NO. 4947
Submitted by
Hearing Date 24 Jan 80

N.M.O.C.C. MICROGRAPHICS
BEST AVAILABLE COPY

TYPE LOG



PERFS: 13,571 - 13,585
Frac w/ 3000 gals Acid
CAOF 8089 MCFGPD

N.M.O.C.C. MICROGRAPHICS

BEST AVAILABLE COPY

A

A'

TOP OF MORROW Ls.

-9000

TOP OF MORROW Sd.

LA RICA FIELD 'PAY ZONE'

TOP OF CHESTER

PERF 13,430 - 13,442
CAOF 26,400 MCFGD + 264 BCpD

PERF 13,604 - 13,884
CAOF 26,783 MCFGD

PERF 13,571 - 13,585
Frac w/ 1500 gals Acid
CAOF 8089 MCFGD

'PAY ZONE'

NOTE:
TEST TO MCFG + 308 BCpD
during completion tests.

KNOX INDUSTRIES, INC.

STRUCTURAL CROSS SECTION A-A

SHOWING RELATIONSHIP BETWEEN

DISCOVERY WELL

AND

OTHER MORROW PRODUCTION

LEA COUNTY, NEW MEXICO

SCALES

Horizontal 1" = 400'

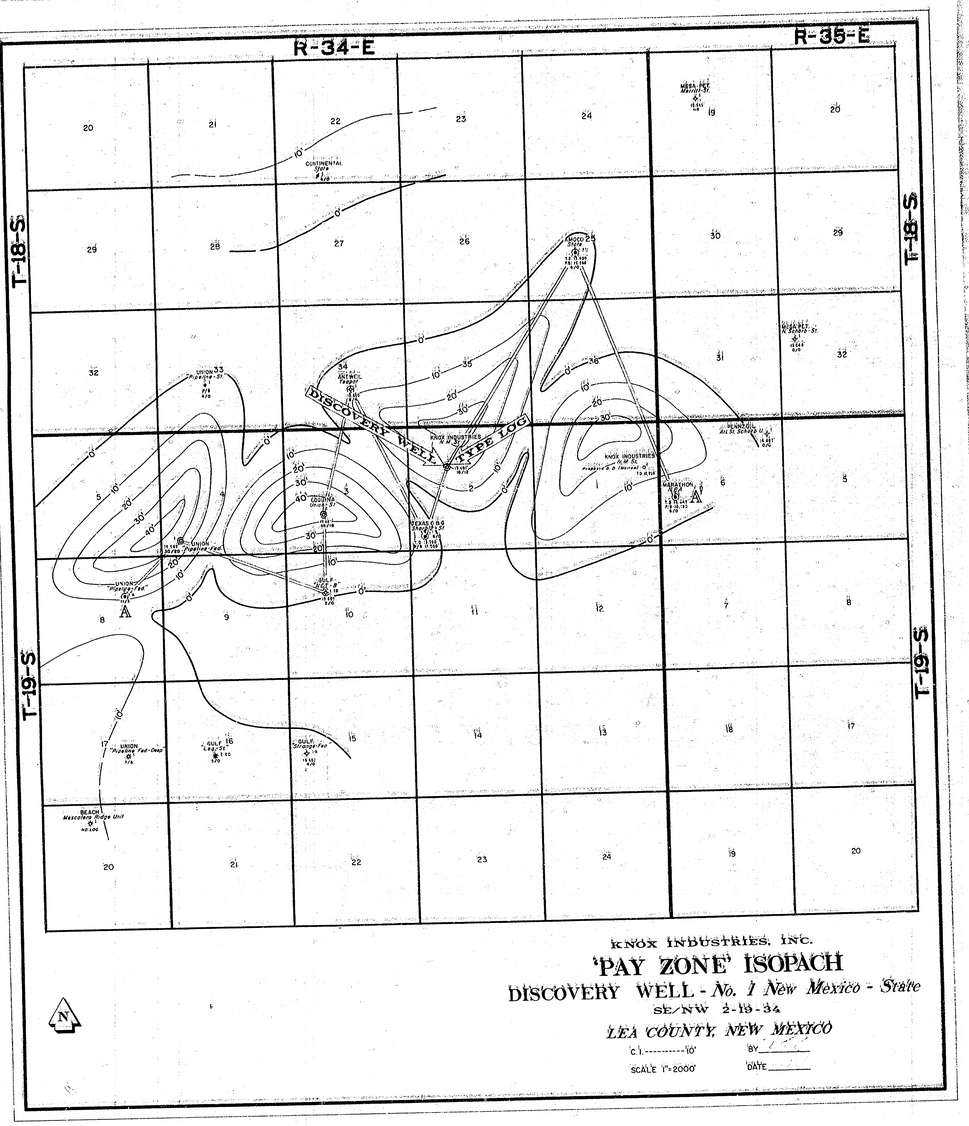
Verticol 1" = 40'

BY RRR DATE 18 June 1960

BEFORE EXAMINER STAMETS
OIL CONSERVATION DIVISION
Case No. 6442 Exhibit No. 4
Submitted by
Hearing Date 22 June 80

V.K.M.C.F. MICROGRAPHICS

BEST AVAILABLE COPY



KNOX INDUSTRIES, INC.

'PAY ZONE' ISOPACH

DISCOVERY WELL - *No. 1 New Mexico - State*

SE/NW 2-19-34

LEA COUNTY, NEW MEXICO

C.I.----------10'

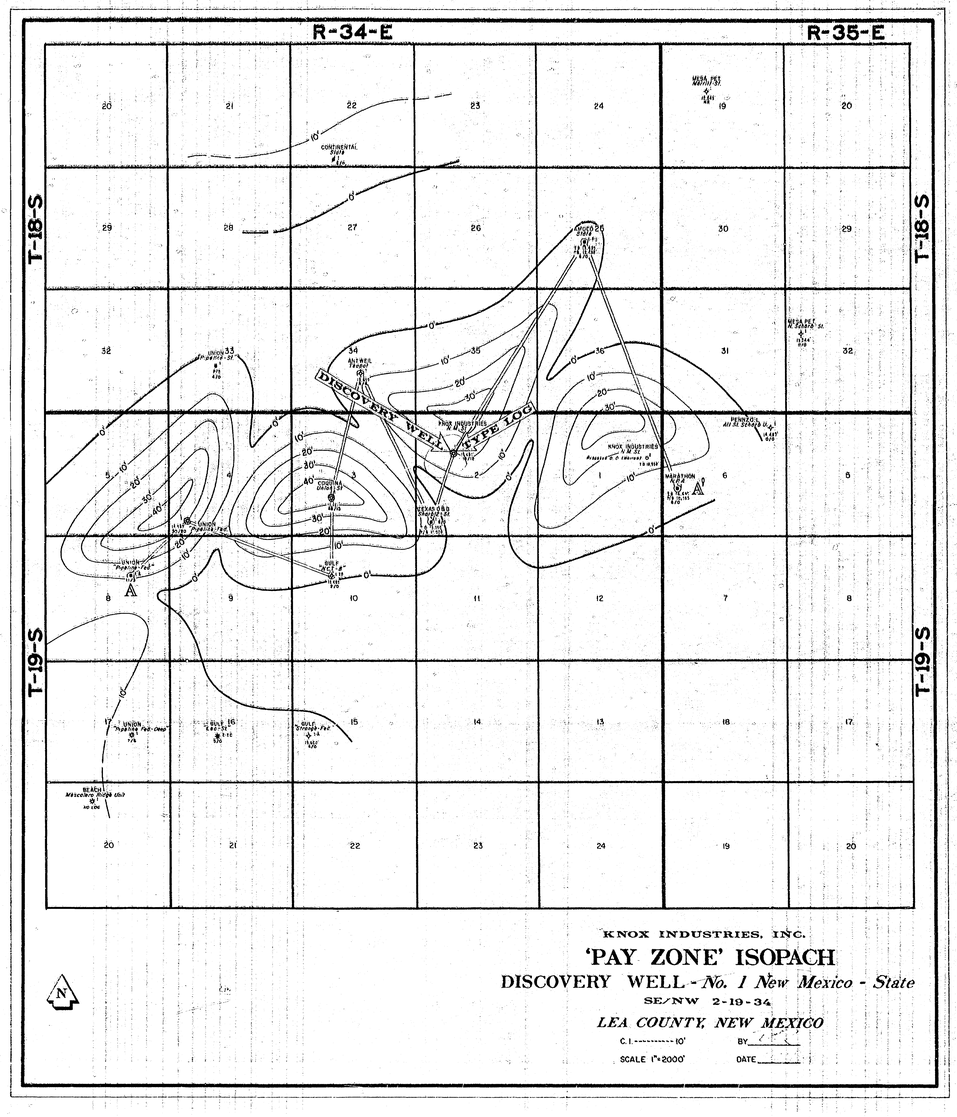
SCALE 1"=2000'

BY_____

DATE_____

U.S.G.S. TOPOGRAPHIC

MAP AVAILABLE OFF



KNOX INDUSTRIES, INC.

'PAY ZONE' ISOPACH

DISCOVERY WELL - *No. 1 New Mexico - State*

SE/NW 2-19-34

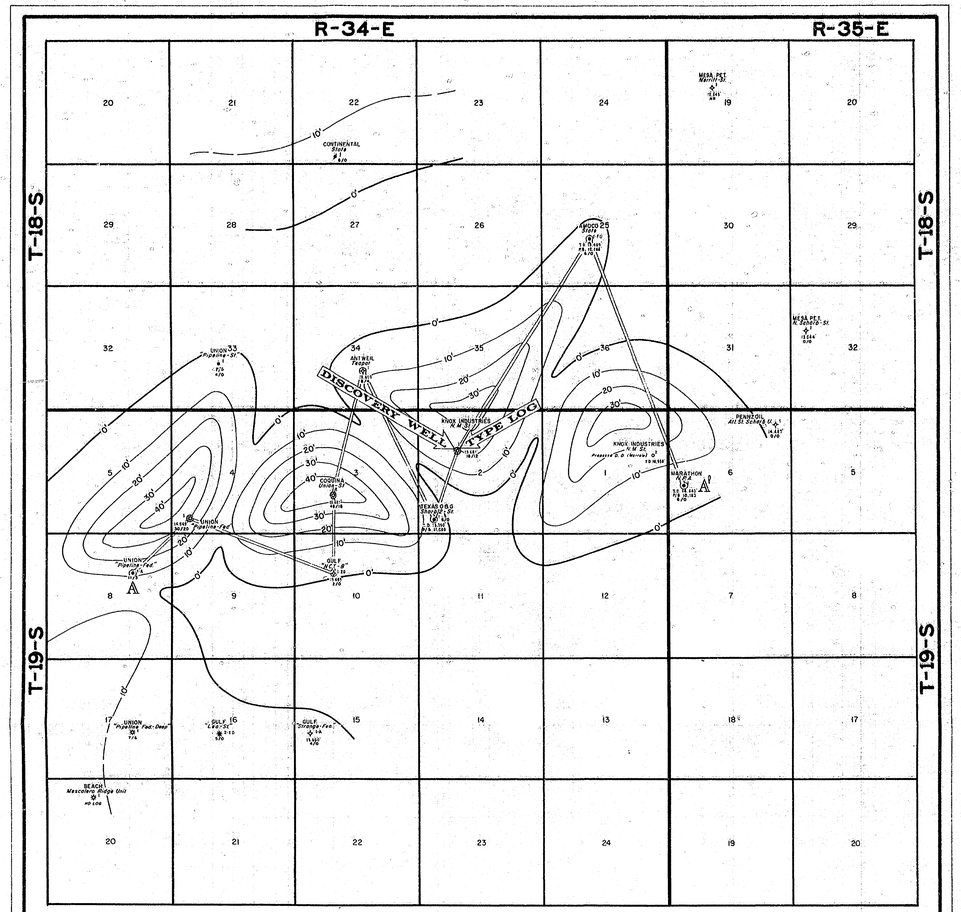
LEA COUNTY, NEW MEXICO

C.I. ---------- 10' BY_____

SCALE 1"=2000' DATE_____

N.M.N.C.F. MICROGRAPHICS

BEST AVAILABLE COPY



KNOX INDUSTRIES, INC.

'PAY ZONE' ISOPACH

DISCOVERY WELL - *No. 1 New Mexico - State*

SE/NW 2-19-34

LEA COUNTY, NEW MEXICO

C.I. ---------- 10'

SCALE 1"=2000'

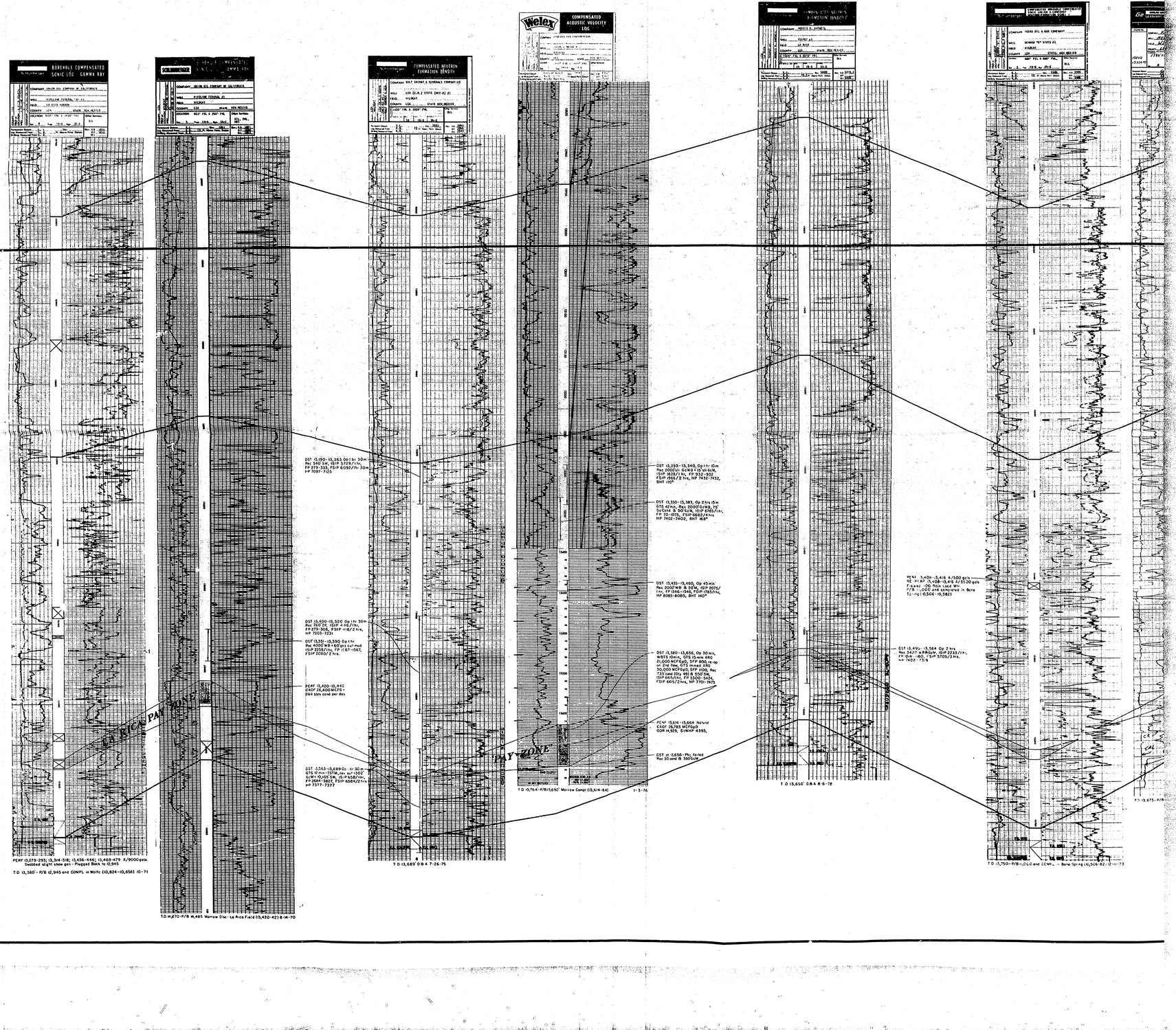
BY _____

DATE _____

V.N.M.C.F. MICROGRAPHICS

BEST AVAILABLE COPY

A


BOREHOLE COMPENSATED SONIC LOG GAMMA RAY
SCHLUMBERGER
COMPENSATED NEUTRON FORMATION DENSITY
Welex
COMPENSATED ACOUSTIC VELOCITY LOG
-9000
PAY ZONE
PAY ZONE
DST (3,190-13,263 Op1hr 30m Rec 540 GW, ISIP 5728/1hr, FP 279-333, FSIP 6092/1hr 30m HP 7097-7125
DST (3,500-13,520 Op 1hr 30m Rec 760' DF, ISIP 418/1hr, FP 279-306, FSIP 418/2 hrs, HP 7003-7234
DST (3,351 - 13,390 Op 1 hr Rec 4000'WB+60' gas cut mud ISIP 2258/1hr, FP 1167-1567, FSIP 2080/2 hrs.
PERF 13,420-13,442 CAOF 28,400 MCFD+ 264 bbls cond per day
DST (3563-13,689 Op hr 30 m GTS 10 min-TSTM, rec 60' GCM w/ trace OCM, ISIP 6588/1hr, FP 7060-7077, FSIP 6584/2 hrs HP 7377-7377
PERF (3,279-293); (3,314-318); (3,436-446); (3,459-479 A/9000 gals. Swabbed slight show gas - Plugged Back to 12,945
T.D. 13,580' - P/B 12,945 and COMPL. in Wolfc (10,824-10,656) 10-71
T.D. 14,670-P/B 14,465 Morrow Dist.-La Rica Field (13,420-42) 8-14-70
DST (3,190-13,340, Op 1hr 10m Rec 1000'GI GCM&W 10 MI GW, ISIP 1638/1hr, FP 952-932, FSIP 1688/2 hrs, HP 7432-7432, BHT 150°
DST (3,330-13,383, Op 2hrs 15m GTS 42 min, Rec 2000' GI w/o, TR Sy&Gas & 50' GCM, ISIP 6285/1hr, FP 70-1075, FSIP 6682/4 hrs HP 7402-7402, BHT 168°
DST (3,435-13,460, Op 45 min Rec 2000' WB & SGW, ISIP 2075/1hr, FP 1346-1548, FSIP 1783/1hr, HP 8080-8085, BHT 160°
DST (3,580-13,656, Op 30 min, WSTS 10min, GTS 15 min 440 on 2nd hr, Rec 3000' GCM w/ oil cut mud, GTS 440 on 2nd hr, 30,000 MCFGpD, SFP 600, Rec 735'sand (dry 45)& 500'GW, ISIP 6825/1hr, FP 3300-5424, FSIP 6825/2 hrs, HP 7701-7975
PERF (3,616-13,664 Natural CAOF 26,783 MCFGpD GOR 14,929, SIWHP 4395,
DST at (3,656-Plu, failed Rec 30'and & 360'GIS
T.D. (3,764-P/B13,690' Morrow Compl (3,616-64)
1-3-76
DST (3,330-13,383, Op 2hrs 15m GTS 42 min, Rec 2000' GI w/o, TR Sy&Gas & 50' GCM, ISIP 6285/1hr, FP 70-1075, FSIP 6682/4 hrs HP 7402-7402, BHT 168°
DST (3,435-13,460, Op 45 min Rec 2000' WB & SGW, ISIP 2075/1hr, FP 1346-1548, FSIP 1783/1hr, HP 8080-8085, BHT 160°
DST (3,580-13,656, Op 30 min, WSTS 10min, GTS 15 min 440 on 2nd hr, Rec 3000' GCM w/ oil cut mud, GTS 440 on 2nd hr, 30,000 MCFGpD, SFP 600, Rec 735'sand (dry 45)& 500'GW, ISIP 6825/1hr, FP 3300-5424, FSIP 6825/2 hrs, HP 7701-7975
DST at (3,656-Plu, failed Rec 30'and & 360'GIS
T.D. 13,650' DRA 8-6-76
PERF 3,408-3,416 A/500 gals
RE-PERF (3,408-13,416 A/7,500 gals
Frac'ed (30 Rock Lock W/ F/B 11,000 and completed in Bone Sp.-up (0.506-10,582)
DST (3,495-13,564 Op 2 hrs Rec 2420' &W&GCM, ISIP 2233/1hr, FP 064-460, FSIP 5705/3 hrs, HP 7402 - 7519
T.D. (3,750-P/B (10,000 and CONPL. - Bone Spring (6,506-82) (2-11-73
T.D. (3,475-P/B
U.S.G.S. MICROGRAPHICS
BEST AVAILABLE COPY

A'

TOP OF MORROW LS.

TOP OF MORROW SD.

E. LA RICA 'PAY ZONE'

TOP OF CHESTER

-9000

T.D 13,650' DBA 8-6-78

T.D 13,750'-P/B 13,610 and COMPL. in Bone Spring (4,506-852) 10-11-79

T.D. 13,675-P/B 13,631 MORROW (NGC (13,571-85) Compl 4-28-80

T.D. 13,689 - P/B 12,088 and COMPL in Wolfc. (10,624 - 10,658) 4-72

T.D. 14,647 - P/B 13,222 and COMPL in Morrow (12,53-733) -12-60
Ck'ed - P/B 12,150 and COMPL in Bone Spring (10,157-841) 11-8-62

KNOX INDUSTRIES, INC.

STRUCTURAL CROSS SECTION A-A'

SHOWING RELATIONSHIP BETWEEN

DISCOVERY WELL

AND

OTHER MORROW WELLS

LEA COUNTY, NEW MEXICO

SCALES

Horizontal - Exaggerated

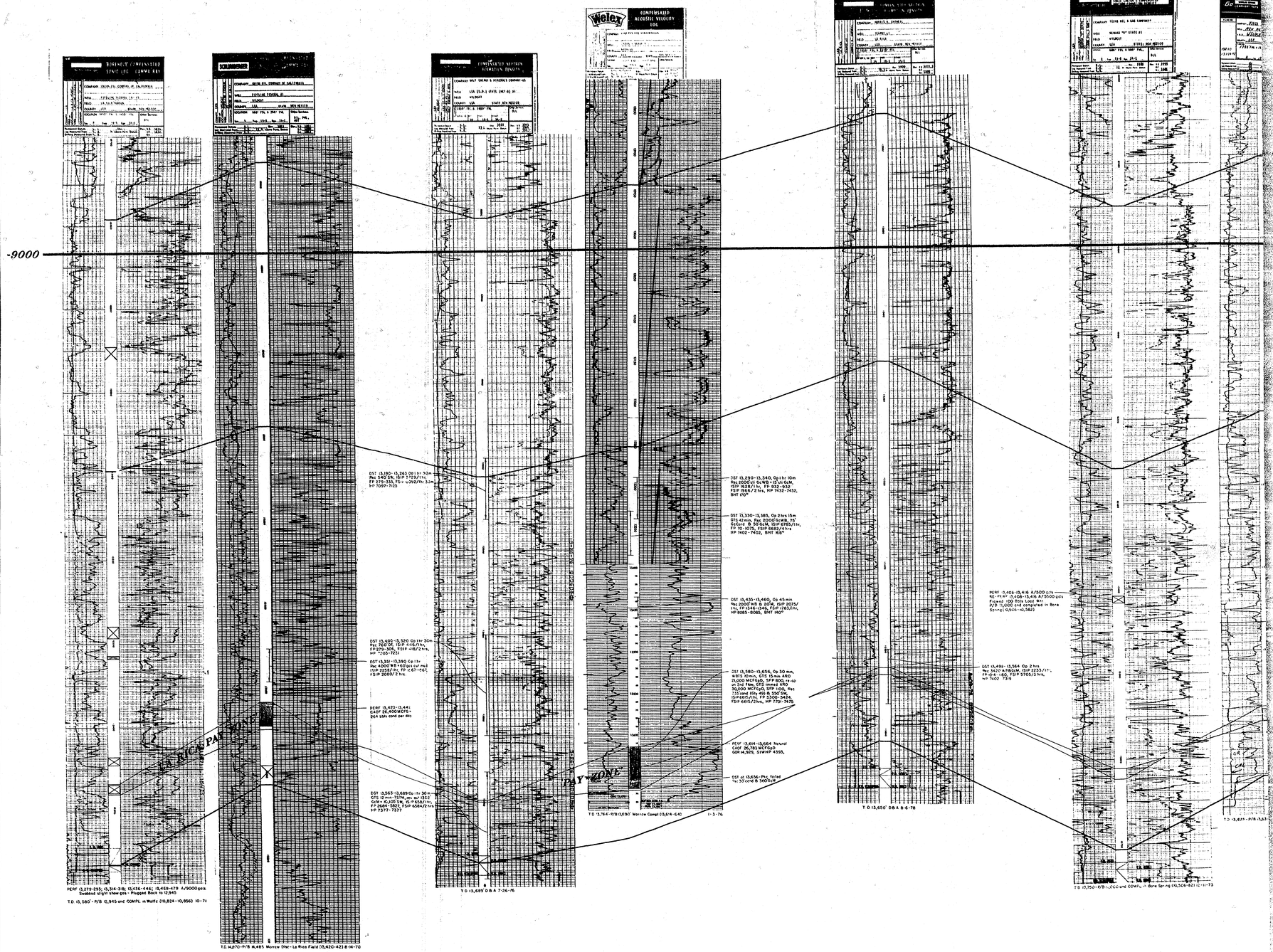
Vertical 1"=40'

BY_____ DATE_____

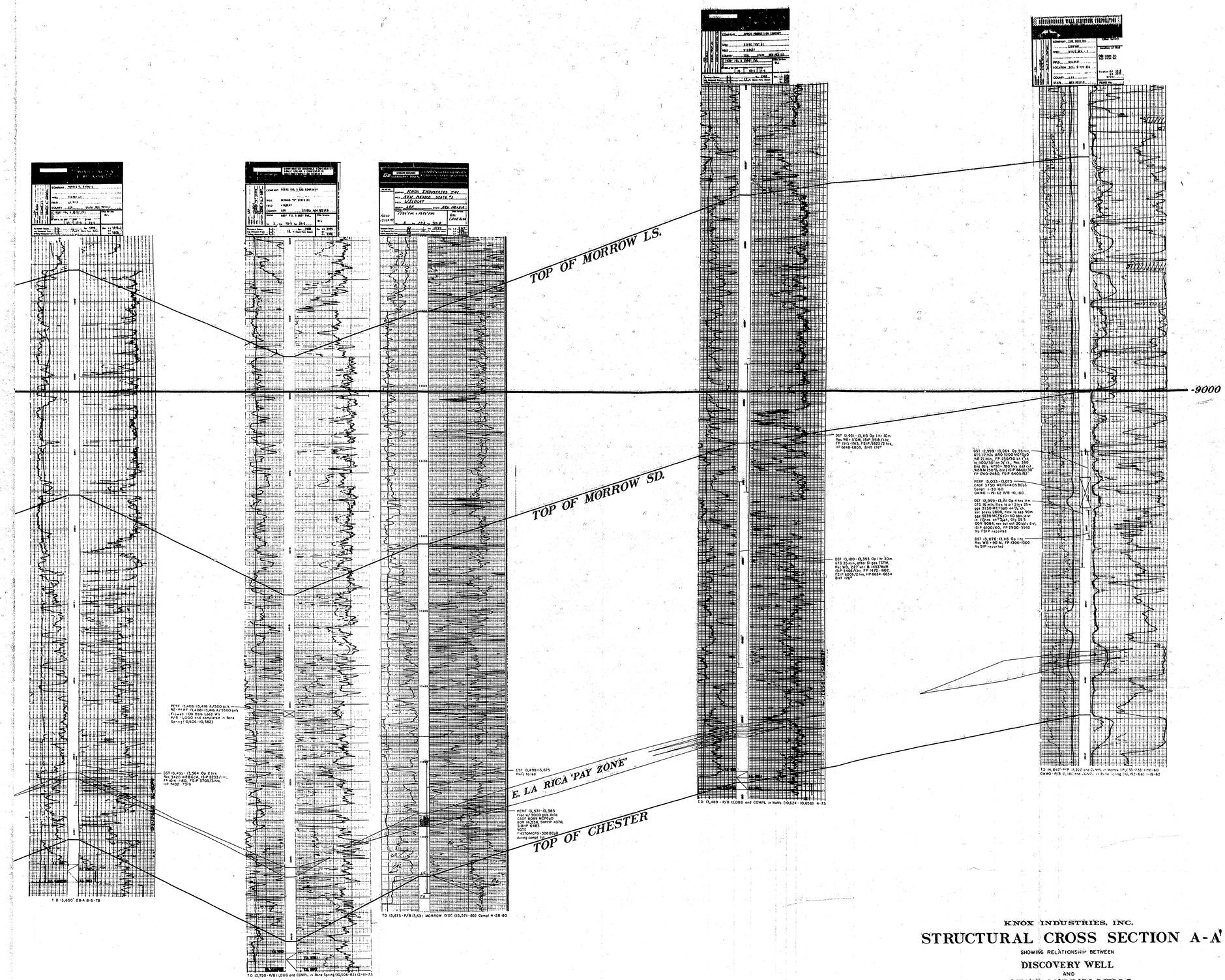
U.S.G.S. PHOTOGRAPHIC

BEST AVAILABLE COPY

A


-9000
PAY ZONE
PAY ZONE
Welex
COMPENSATED ACOUSTIC VELOCITY LOG
PERF 13,272-293; 13,314-318; 13,436-446; 13,469-479 A/9000 gals Swabbed slight show gas - Plugged Back to 12,945
T.D. 13,580' - P/B 12,945 and COMPL in Wolfe (10,824-10,856) 10-71
T.D. 14,870 - P/B 14,685 Morrow Unc - La Rica Field (13,420-42) 8-14-70
DST 13,190-13,263 Op 1 hr 30m Rec 5400 DM, ISIP 5729/1 hr, FP 319-353, FSIP 6092/1hr 30m HP 7089-7123
DST 13,405-13,520 Op 1 hr 30m Rec 7620 DF, ISIP 448/1 hr, FP 379-308, FSIP 4182/2 hrs, HP 7203-7251
DST 13,351-13,390 Op 1 hr Rec 4000 WB +600 gcm w/ mud ISIP 2258/1 hr, FP 1167-1567, FSIP 2080/2 hrs
PERF 13,420-13,441 CAOF 26,400 MCFD + 264 BPH cond per day
DST 13,363-13,689 Op 1 hr 30 m GTS 13 min - 7150 on 1st 10 GWB + 10,400 Sli. G + 656/1 hr, FP 4684-5852, FSIP 6585/2 hrs, HP 7377-7377
T.D. 13,764-P/B 13,590' Morrow Compl (13,614-64)
T.D. 13,689' D & A 7-26-76
DST 13,290-13,340, Op 1 hr 10m Rec 2000 Vsl GcWB +15 Vsl GcM, ISIP 1828/1 hr, FP 932-932 FSIP 1868/2 hrs, HP 7432-7432, BHT 170°
DST 13,330-13,383, Op 2 hrs 15m GTS 42 min. Rec 2000 GcWB, 75' GCM + 60' GC, ISIP 6782/1hr, FP 1067-1067, FSIP 6682/4 hrs HP 7402-7402, BHT 168°
DST 13,435-13,460, Op 45 min Rec 3000 WB & 300 GCM ISIP 5075/ 1 hr, FP 1783-1783, FSIP 1783/1 hr, HP 8085-8085, BHT 160°
DST (3,580-13,656, Op 30 min, WBS 10 min, GTS 15 min 480 21,000 MCFGpD, SFP 800, 14-40 on 2nd flow, GTS immed 880 30,000 MCFGpD, SFP 1200, Rec 3000 GCM + 60 GCW, ISIP 6695/1hr, FP 5300-5424, FSIP 6695/2 hrs, HP 7701-7475
PERF 13,644-13,654 Natural CAOF 26,783 MCFGpD SIP 14,909, SIWHP 4393,
DST at 13,656-Pkr. failed Rec 35 cond & 3600 GW
T.D 13,650' D & A 8-6-78
PERF 13,408-13,416 A/5000 gals NE-PERF 13,408-13,416 A/5000 gals Fraced -00 Slick Load Wtr P/B 11,000 and completed in Bore Springs 0,506-10,582
DST 13,499-13,564 Op 2 hrs Rec 3420 A-B&GW, ISIP 2233/1hr, FP 64-180, FSIP 5700/3 hrs, HP 7402 73-9
T.D. 13,750-P/B 13,603 and COMPL in Bore Spring (10,506-82) 12-11-73
T.D. 13,677 - P/B 13,63
V.R.M.C.F. MICROGRAPHICS
BEST AVAILABLE COPY

A'



KNOX INDUSTRIES, INC.

STRUCTURAL CROSS SECTION A-A'

SHOWING RELATIONSHIP BETWEEN

DISCOVERY WELL

AND

OTHER MORROW WELLS

LEA COUNTY, NEW MEXICO

SCALES

Horizontal - Exaggerated

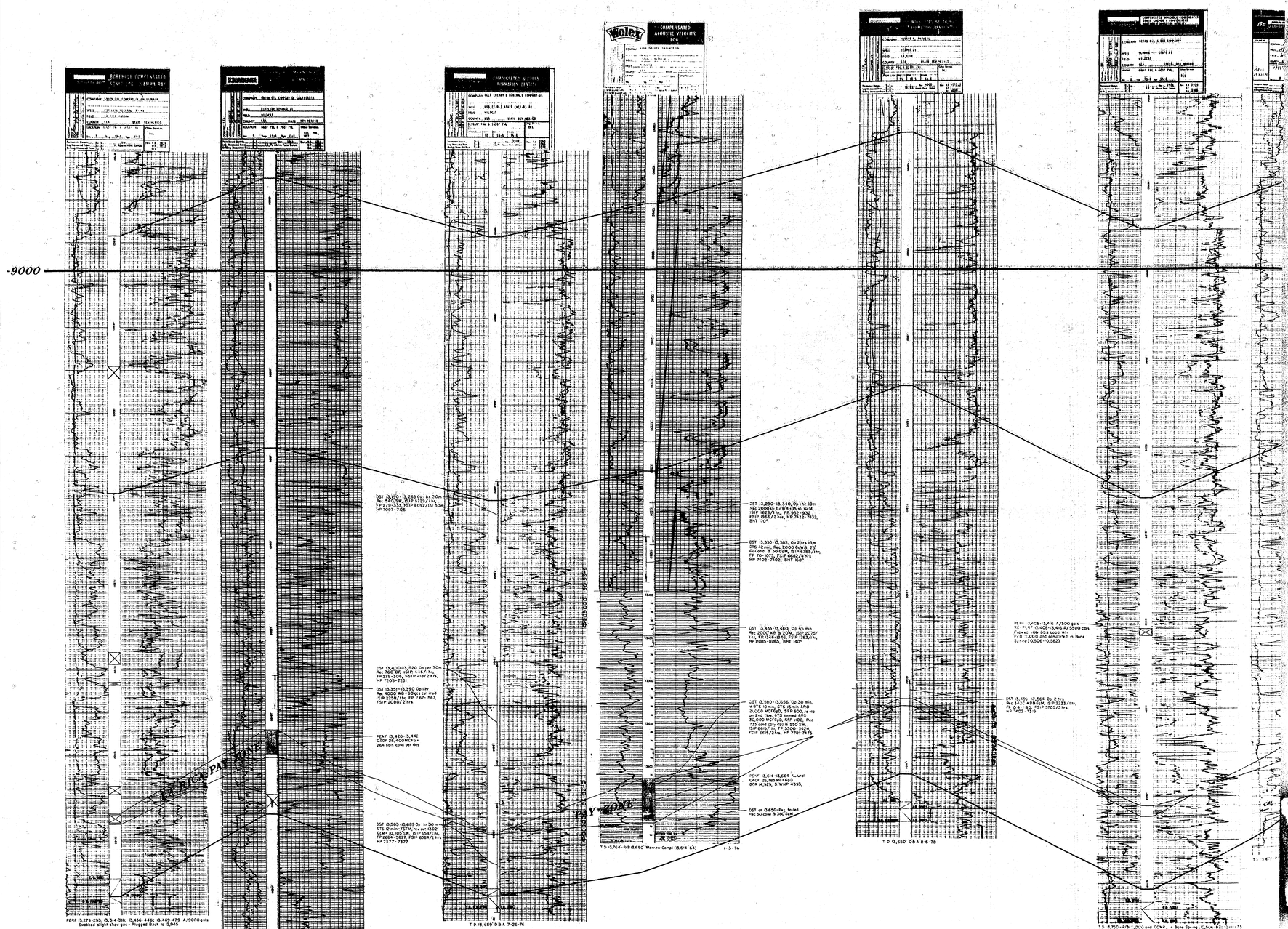
Vertical 1"=40'

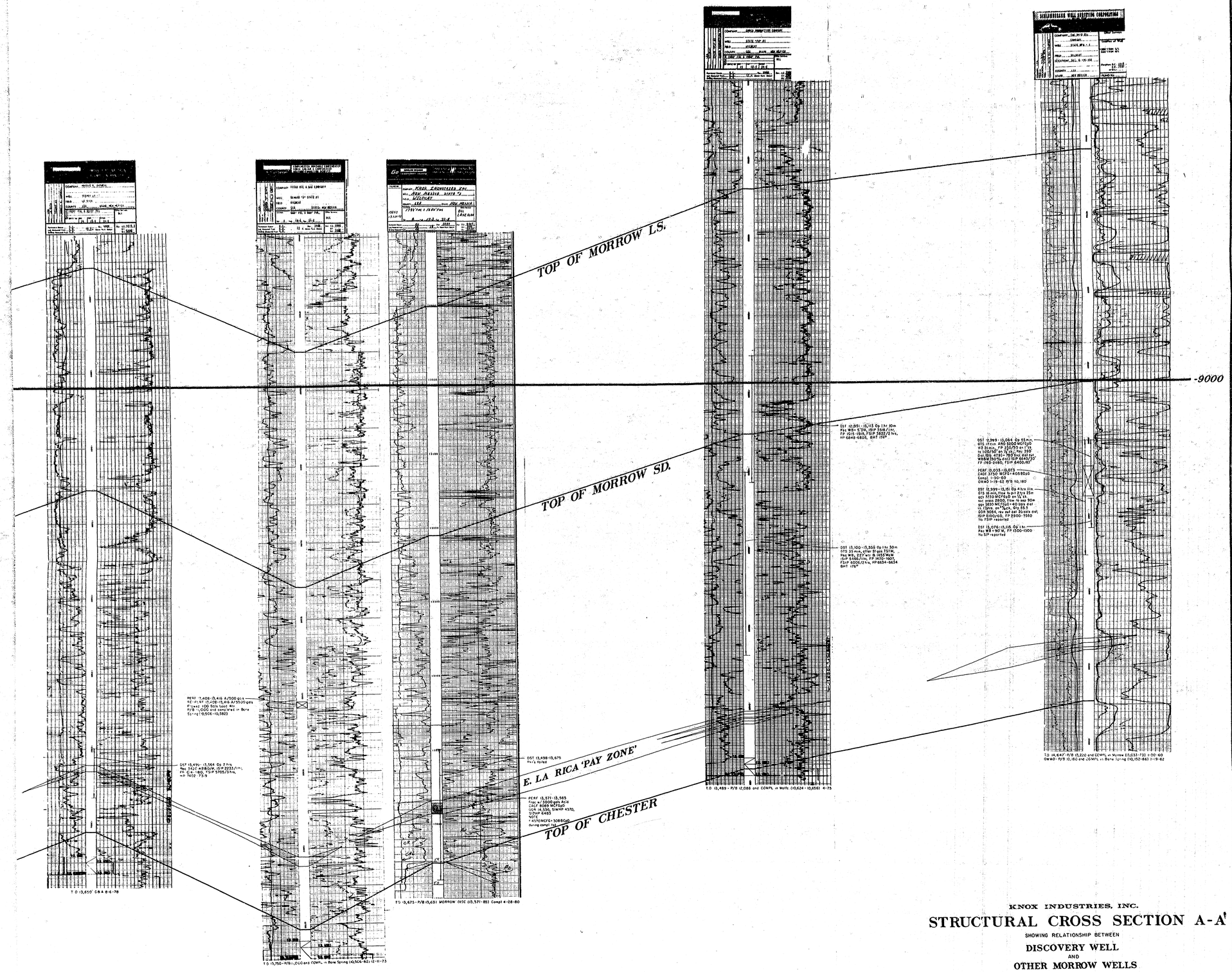
BY _____ DATE _____

W.N.M.C.P. MICROGRAPHICS

BEST AVAILABLE COPY

A


-9000
Wolex
COMPENSATED ACOUSTIC VELOCITY LOG
PAY ZONE
PAY ZONE
DST (3,190 - 13,263 Op hr 20m Rec 540 CW, ISIP 5125/1in, FP 279-333, FSIP 6092/1in. 30m HP 7097-7325
DST (3,400 - 13,520 Op hr 30m Rec 760 CW, ISIP 4481/1in, FP 279-306, FSIP 4182/2 hrs, HP 7203-7231
DST (3,551 - 13,590 Op hr Rec 4000 MW + 6000 cut mud ISIP 2258/1hr, FP 167-1567, FSIP 2080/2 hrs.
PERF (3,420 - 13,442 CAOF 26,400MCFG - Dbl conv conc per dtn
DST (3,563 - 13,689 Op hr 30m - GTS 12 min - TSTM, rec 660' GCM - 10,100' CW, ISIP 6581/1hr, FP 2684 - 5802, FSIP 6584/2 hrs, HP 7377 - 7377
DST (3,290 - 13,340, Op 1 hr 10m Rec 2000 SI GCW & 120 SI GCM, ISIP 1535/1 hr, FP 952 - 952, FSIP 1866/2 hrs, HP 7412 - 7432, BHT 170°
DST (3,330 - 13,383, Op 2 hrs 15m GTS 42 min, Rec 2000 GCW & 70 Cond & 30 GCM, ISIP 2765/1hr, FP 70 - 1015, FSIP 6682/4 hrs HP 7402 - 7402, BHT 168°
DST (3,410 - 13,460, Op 45 min Rec 2000 WB & 20 M, ISIP 2070/1 hr, FP 1366 - 1366, FSIP 1783/1 hr, HP 8085 - 8085, BHT 168°
DST (3,580 - 13,656, Op 30 min, 4 MTS 10 min, GTS (5 min 880 MCFPD, STP 800, re-op in 2nd hr, GTS in next 680 50,000 MCFPD, SFP 1100, Rec 735 cond (60 API) & 550 SW, ISIP 6605/1 hr, FP 3200 - 5424, FSIP 6605/2 hrs, HP 7707 - 7675
PERF (3,614 - 13,664 Morrow CAOF 26,783 MCFPD SPR 14,929, SIWHP 4393,
DST at (3,656 - Pkr. failed rec 30 cond & 360 SW
PERF (3,408 - 3,418 A/500 gals 43 - 46 API - 3,426 - 3,446 A/5500 gals Flow thru Lease sep F/3 hrs - 400 MCFPD + 2 BO + Bore Sizing (3,504 - 13,521
DST (3,499 - 13,594 Op 4 hrs Rec 240' + 4980' GW, ISIP 2233/1 hr, FP 4 - 83, FSIP 5705/3 hrs, HP 7402 - 7379
PERF (3,275-293, 3,314-318, 3,434-446, 3,469-479 A/9000 gals Swabbed slight show gas - Plugged Back to 12,945
T.D. 13,580 - P/B 12,945 and COMPL in Wolfc (10,824 - 10,856) 10-71
T.D. 14,870 - P/B 14,485 Warren Dhc - La Rica Field (13,610-932) 8-14-70
T.D. 13,689' D & A 7-26-76
T.D. 13,764 - P/B 13,690' Morrow Compl (13,614-664) 11-3-76
T.D 13,650' D & A 8-6-78
T.D. 13,750 - P/B (10,0[illegible] and COMPL in Bone Spring (9,504 - 9[illegible]
V.N.M.C.F. MICROGRAPHICS
BEST AVAILABLE COPY



KNOX INDUSTRIES, INC.

STRUCTURAL CROSS SECTION A-A'

SHOWING RELATIONSHIP BETWEEN

DISCOVERY WELL

AND

OTHER MORROW WELLS

LEA COUNTY, NEW MEXICO

SCALES

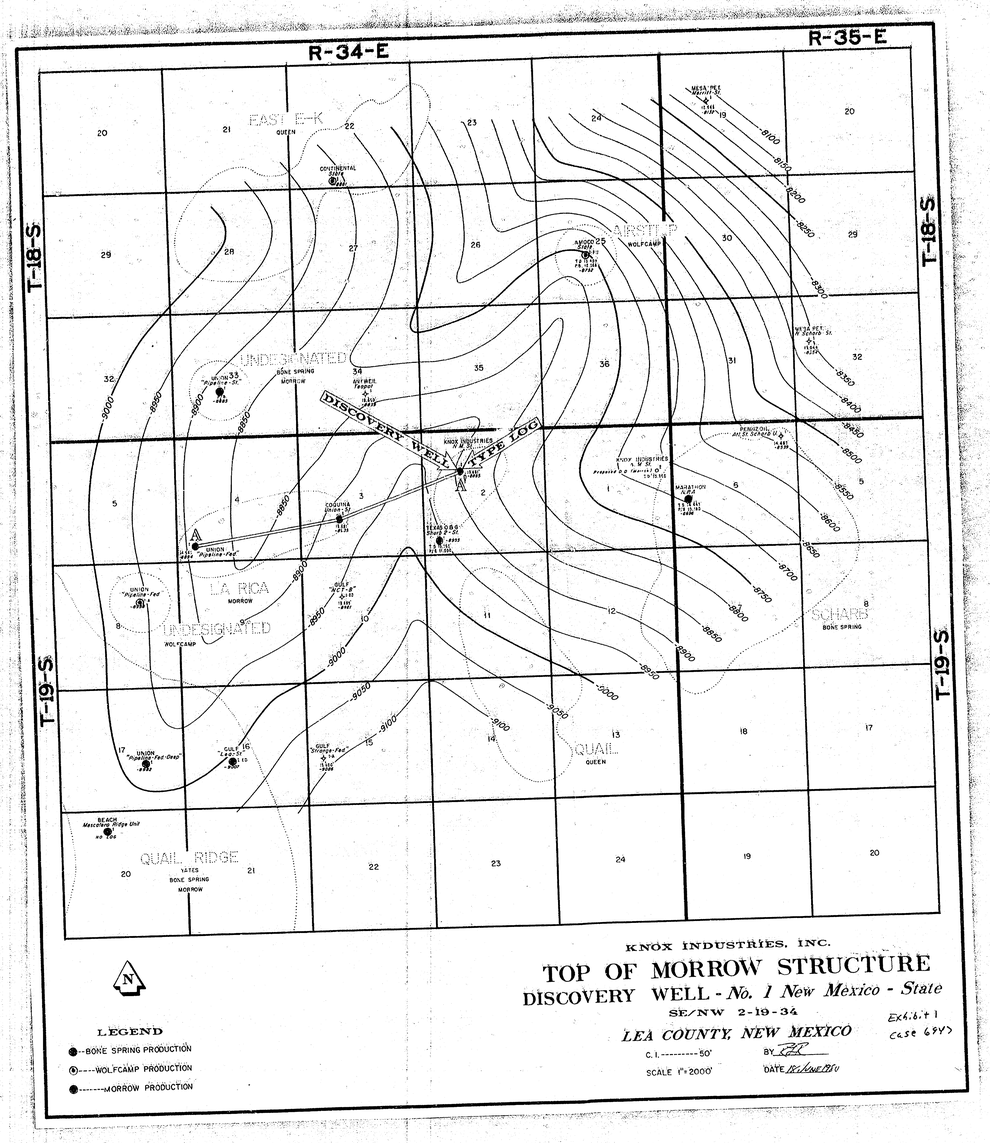
Horizontal - Exaggerated

Vertical 1" = 40'

BY _____ DATE _____

N.M.O.C.D. MICROGRAPHICS

BEST AVAILABLE COPY



N

LEGEND

●--BONE SPRING PRODUCTION
◉----WOLFCAMP PRODUCTION
●------MORROW PRODUCTION

KNOX INDUSTRIES, INC.

TOP OF MORROW STRUCTURE

DISCOVERY WELL - *No. 1 New Mexico - State*

SE/NW 2-19-34

LEA COUNTY, NEW MEXICO

Ex. 6, Ltr 1
Case 6947

C. I. ---------- 50'

SCALE 1"=2000'

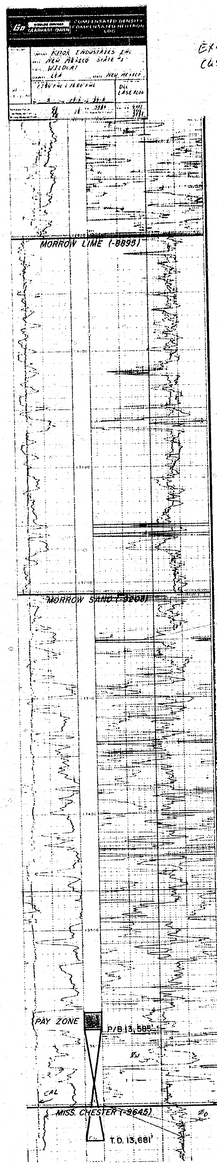
BY

DATE 12/4/67

W.N.M.C.F. MICROGRAPHICS

BEST AVAILABLE COPY

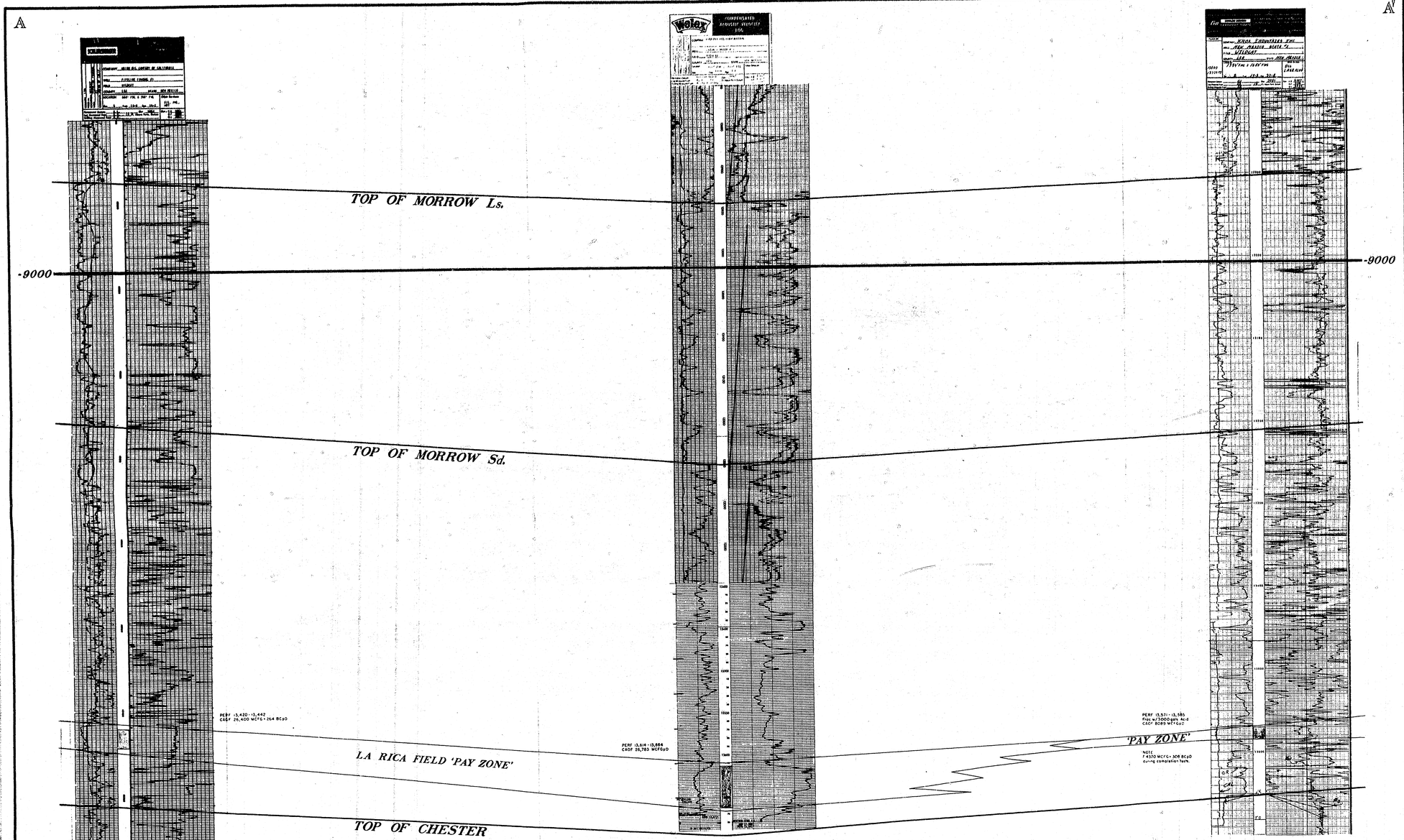
TYPE LOG



PERFS: 13,571 - 13,585
Frac w/ 3000 gals Acid
CAOF 8089 MCFGPD

Exhibit 3
Case 6447

N.M.O.C.D. MICROGRAPHICS
BEST AVAILABLE COPY



KNOX INDUSTRIES, INC.

STRUCTURAL CROSS SECTION A-A

SHOWING RELATIONSHIP BETWEEN

DISCOVERY WELL

AND

OTHER MORROW PRODUCTION

LEA COUNTY, NEW MEXICO

SCALES
Horizontal 1"=400'
Verticol 1"=40'

Exhibit 4
case 6547

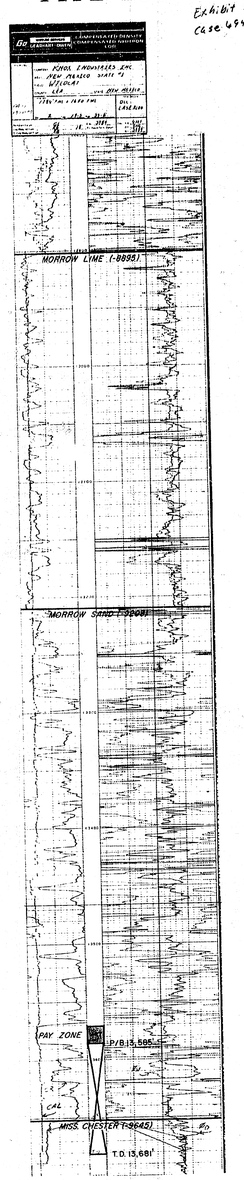
BY _____ DATE 18 June 1980

N.M.N.C.F. MICROGRAPHICS

BEST AVAILABLE COPY

TYPE LOG

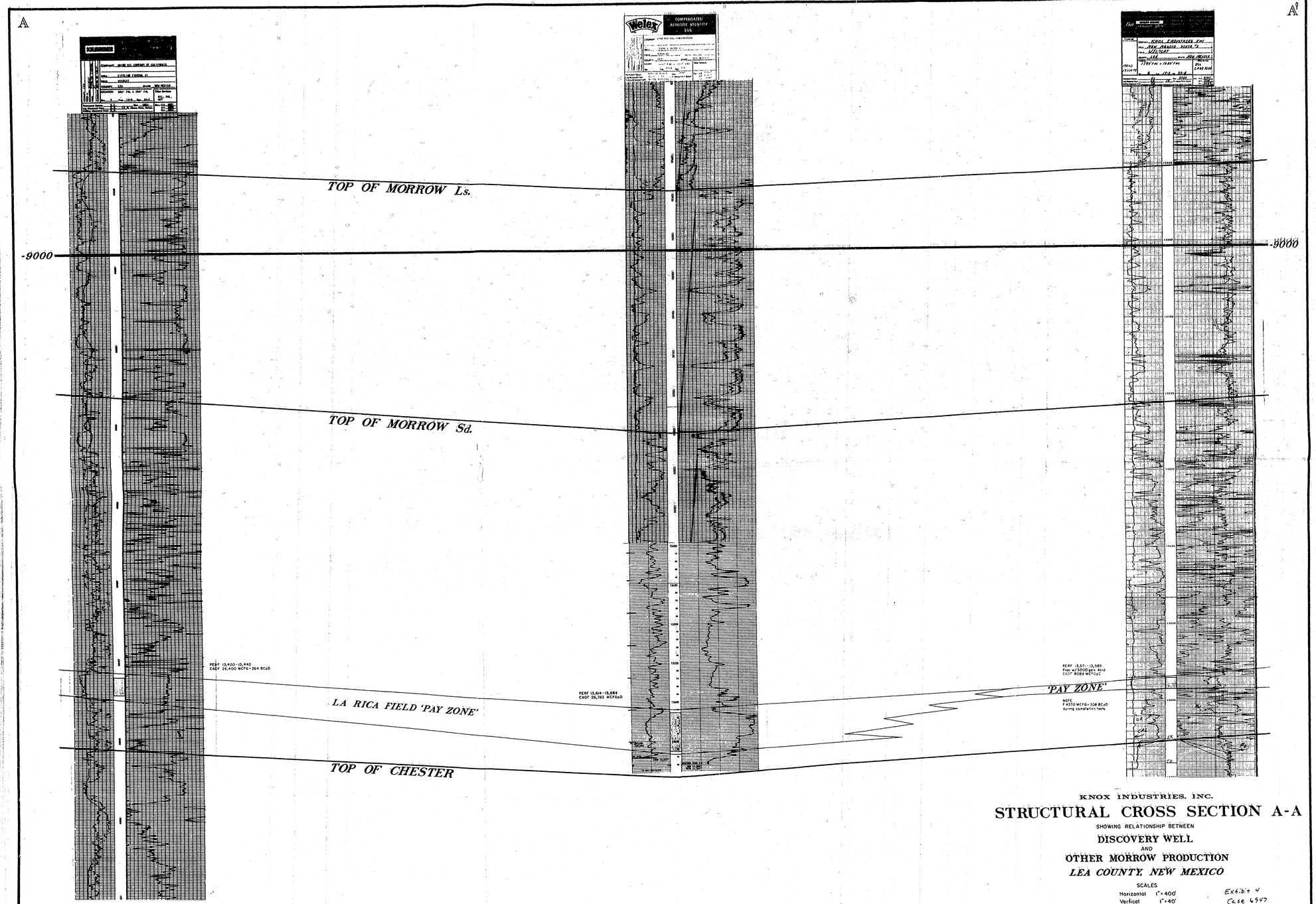
Exhibit 3
Case 6947



PERFS: 13,571'-13,585
Frac w/ 3000 gals Acid
CAOF 8089 MCF0pD

N.M.O.C.D. MICROGRAPHICS

BEST AVAILABLE COPY



KNOX INDUSTRIES, INC.

STRUCTURAL CROSS SECTION A-A

SHOWING RELATIONSHIP BETWEEN

DISCOVERY WELL

AND

OTHER MORROW PRODUCTION

LEA COUNTY, NEW MEXICO

SCALES

Horizontal 1" = 400'

Vertical 1" = 40'

BY PTR DATE 18 June 1970

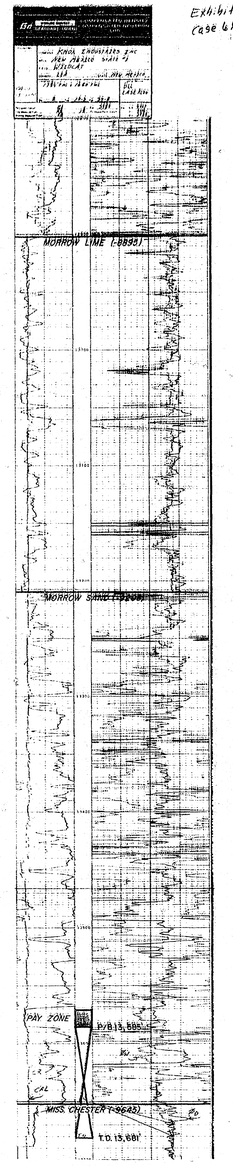
Exhibit 4
Case 6947

V.A.N.G.F. MICROGRAPHICS

BEST AVAILABLE COPY

TYPE LOG

Exhibit 3
Case 6147



PERFS: 13,571 - 13,585
Frac w/ 3000 gals Acid
CAOF 8089 MCFGPD

U.N.M.C.F. MICROFILMED

BEST AVAILABLE COPY

A

A'

TOP OF MORROW Ls.

-9000

-9000

TOP OF MORROW Sd.

PERF 13,420 - 13,442
CAOF 30,400 MCFD - 264 BCpD

LA RICA FIELD 'PAY ZONE'

PERF 13,604 - 13,664
CAOF 28,783 MCFpD

PERF 13,371 - 13,385
Frac w/ 5000 gals. 15-0
CAOF 8089 MCFpD

'PAY ZONE'

NOTE
P 4570 MCFD - SCP 8CpD
During completion tests

TOP OF CHESTER

KNOX INDUSTRIES, INC.

STRUCTURAL CROSS SECTION A-A

SHOWING RELATIONSHIP BETWEEN

DISCOVERY WELL

AND

OTHER MORROW PRODUCTION

LEA COUNTY, NEW MEXICO

SCALES

Horizontal 1" = 400'

Vertical 1" = 40'

Exhibit 4
Case 6947

BY RLP

DATE 18 June 1980

V.N.M.C.F. MICROGRAPHICS

BEST AVAILABLE COPY