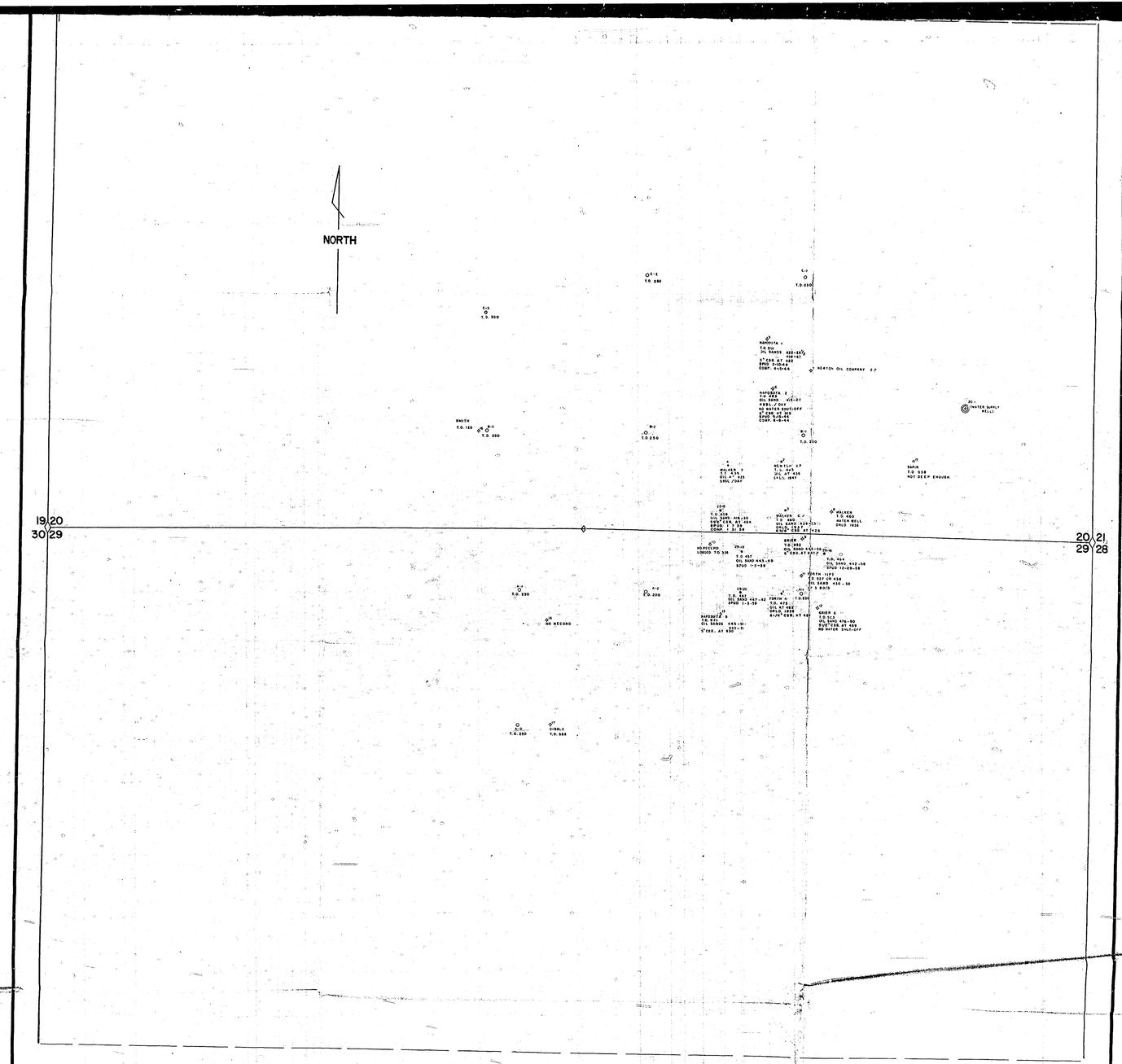
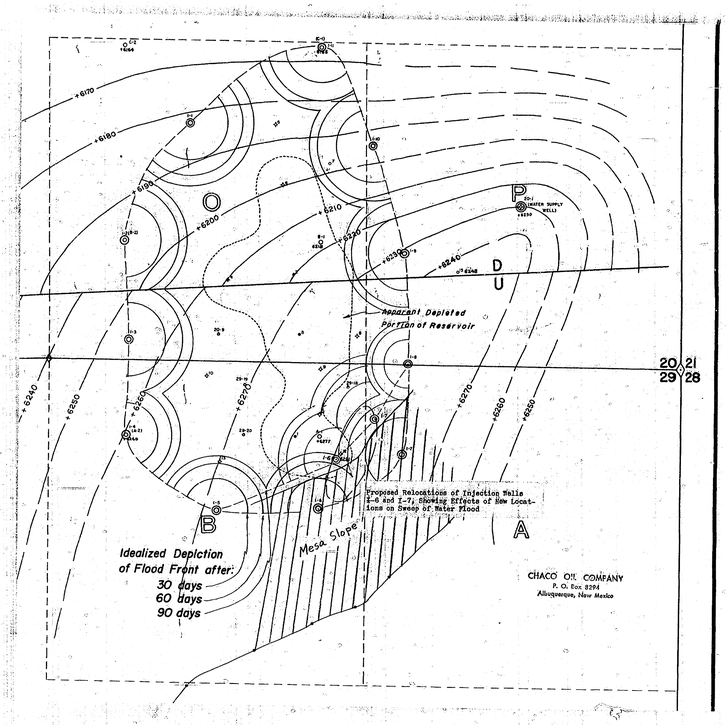
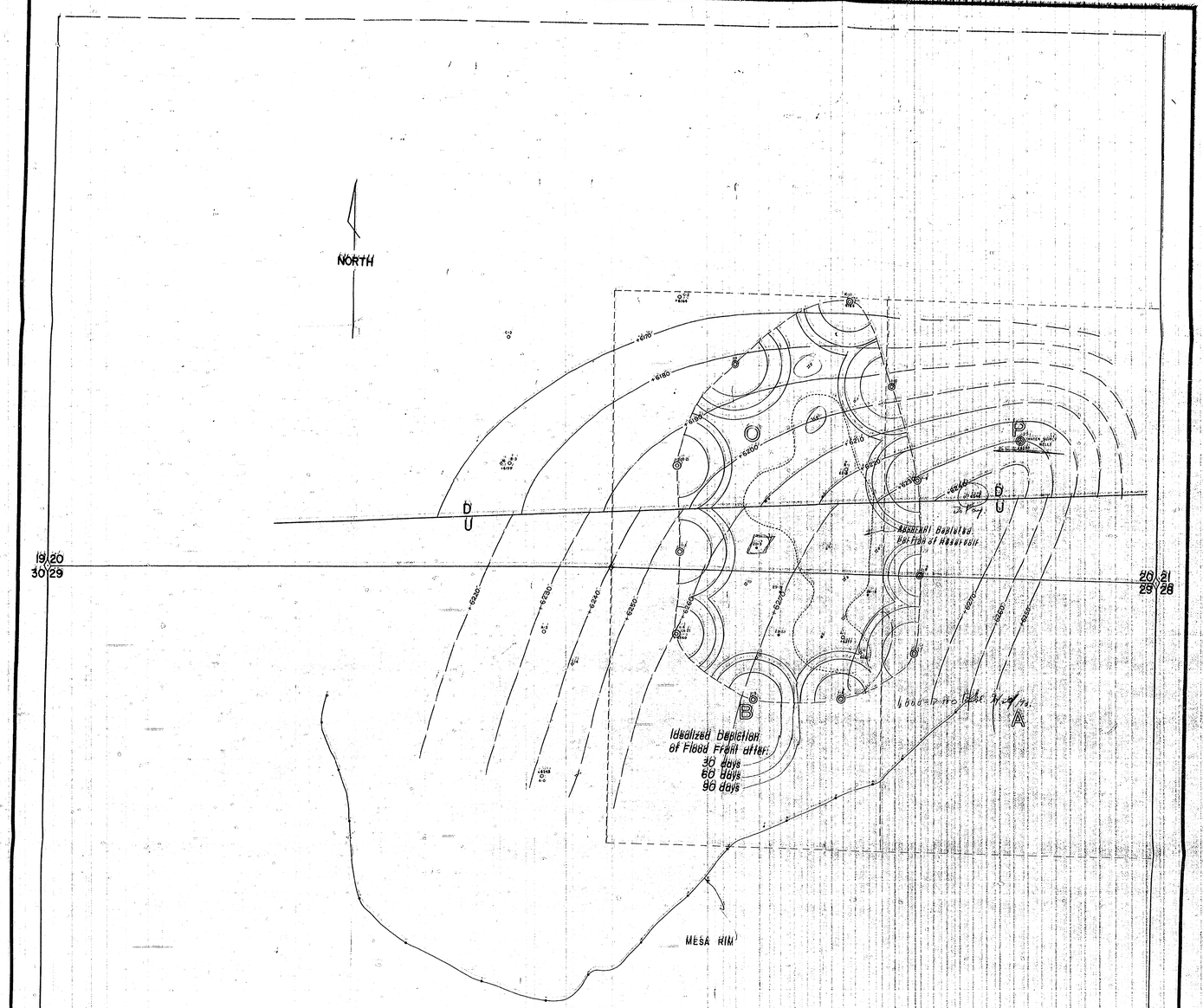
Case No.
1805

Large Exhibits


NORTH
19 20
30 29
20 21
29 28
T.D. 280
T.D. 200
T.D. 300
T.D. 220
T.D. 230
T.D. 200
T.D. 200
T.D. 200


+6170
+6180
+6190
+6200
+6210
+6220
+6230
+6240
+6250
+6260
+6270
+6280
+6290
O
P
WATER SUPPLY WELLS
D
U
Apparent Depleted Portion of Reservoir
20
29
21
28
Proposed Relocations of Injection Wells I-6 and I-7, Showing Effects of New Locations on Sweep of Water Flood
B
A
Mesa Slope
Idealized Depiction of Flood Front after:
30 days
60 days
90 days
CHACO OIL COMPANY
P. O. Box 2294
Albuquerque, New Mexico



LEGEND:
- Producing Well
- Abandoned Well
- Stratigraphic test
- Water Injection Well
- Water Supply Well

CHACO OIL COMPANY

RED MOUNTAIN FIELD, T 20N, R 9W

STRUCTURAL CONTOURS ON "200-FOOT" MARKER ZONE

SCALE: 1"=200', CONTOUR INTERVAL: 10'

HENRY B. BRADLEY OCTOBER, 1959

BEFORE EXAMINER UTZ
OIL CONSERVATION COMMISSION
EXHIBIT NO. 2
CASE NO. 1706

EXHIBIT 2



WELL LOCATION AND DATA PLAT

CHACO OIL COMPANY

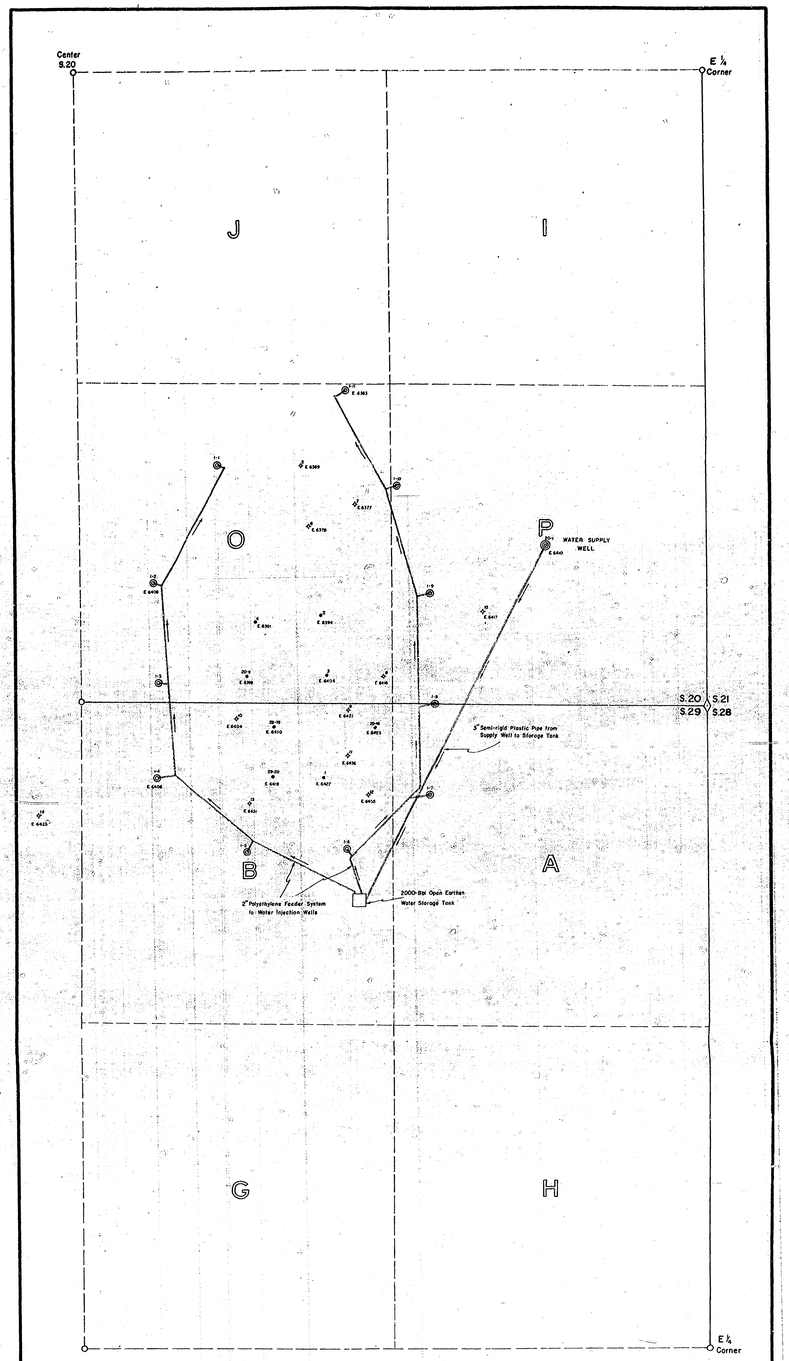
RED MOUNTAIN OIL FIELD, N. Mex.

Sections 20 and 29, T. 20 N., R. 9 W., NMPM

PLANE TABLE SURVEY by HENRY S. BIRDSEYE, October, 1957. 1" = 200'

EXHIBIT 1

BEFORE EXAMINER UTZ
OIL CONSERVATION COMMISSION
CASE NO. 1805



CHACO OIL COMPANY

Schematic Plan of Water Supply and Injection Systems

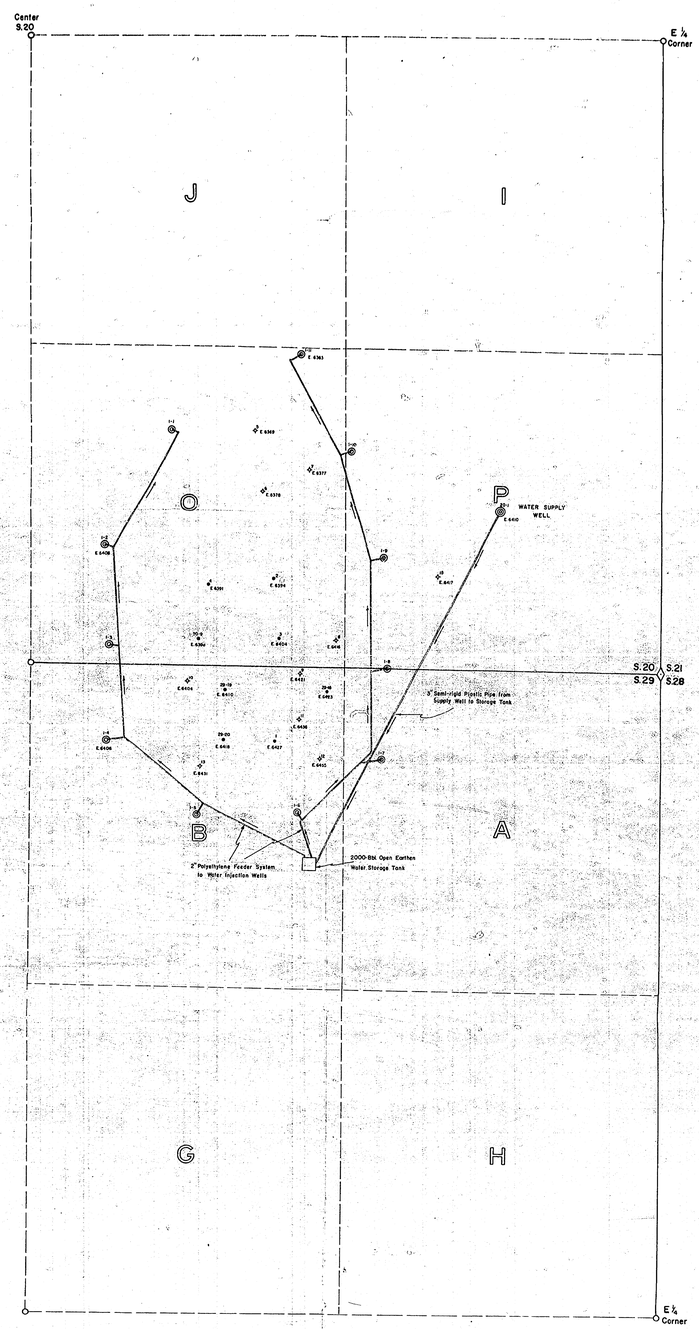
Legend:

- • Producing Well
- + Abandoned Well
- ◎ Water Injection Well

Scale: 1" = 200 ft.
Henry S. Birdseye
October, 1959

BEFORE EXAMINER UTZ
OIL CONSERVATION COMMISSION
EXHIBIT NO.
CASE NO.

Exhibit 4



CHACO OIL COMPANY

Schematic Plan of Water Supply and Injection Systems

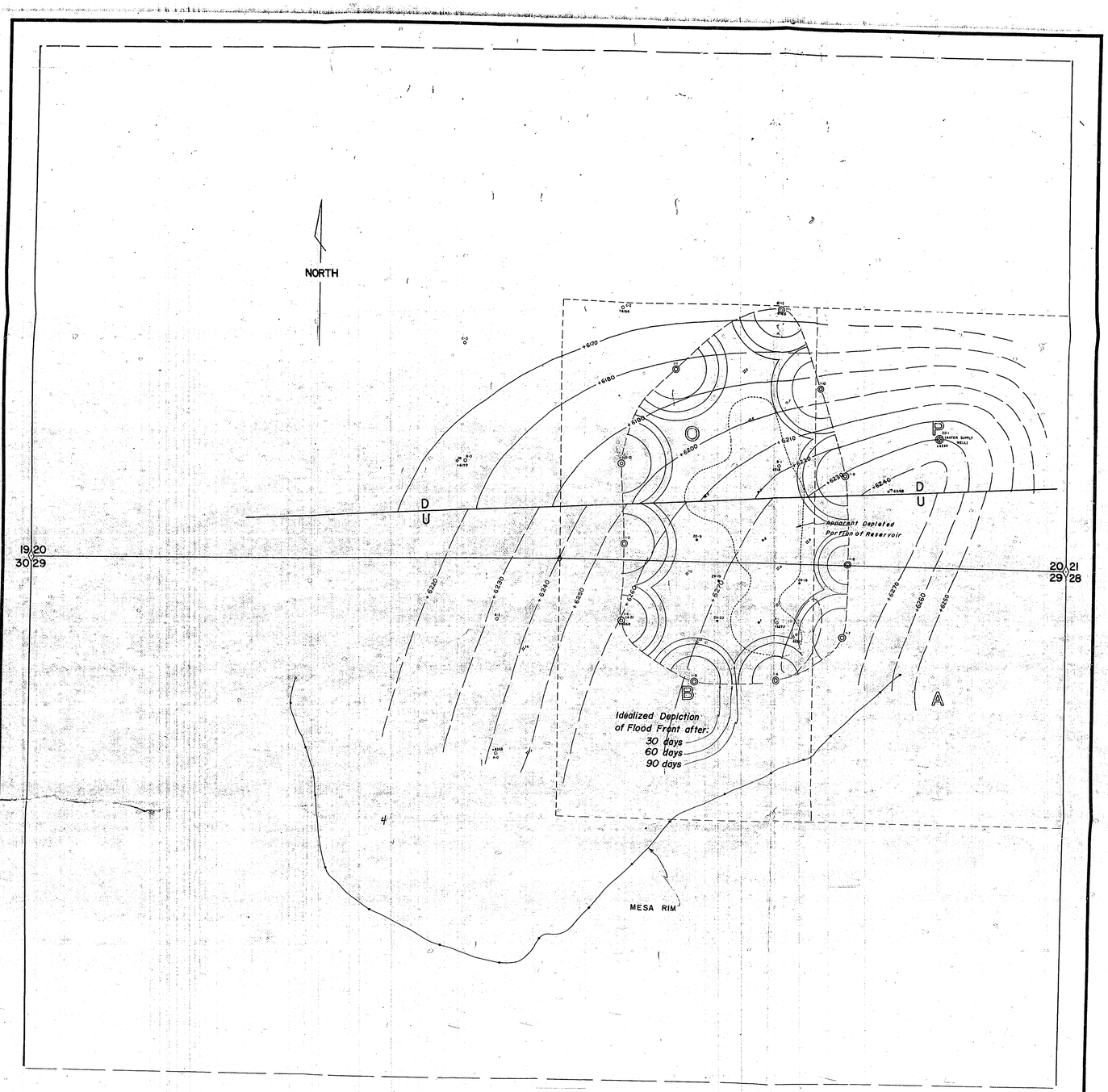
Legend:

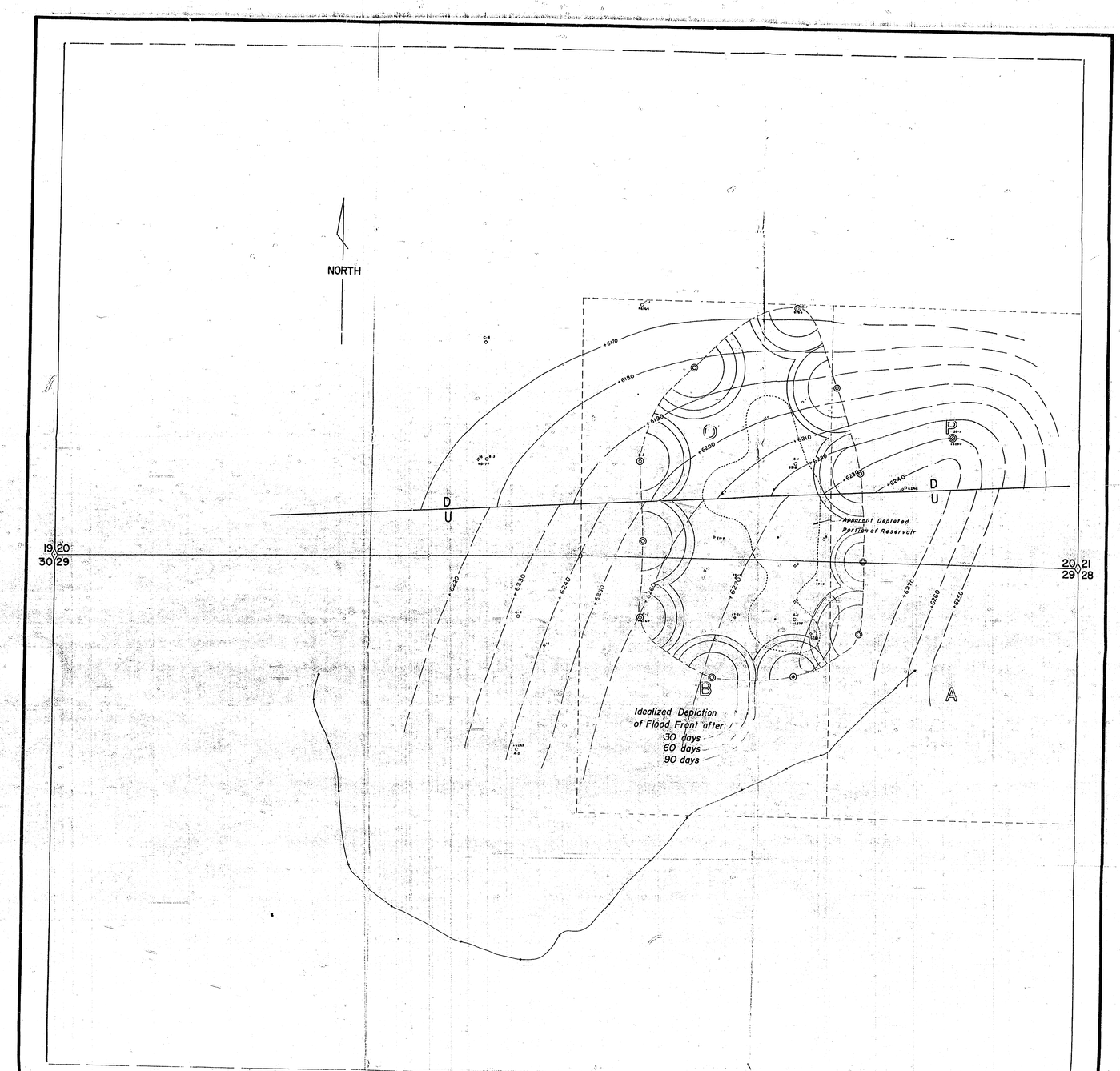
- Producing Well
- Abandoned Well
- Water Injection Well

Scale: 1" = 200 ft.

Henry S. Birdseye

October, 1959


NORTH
+6170
+6180
+6190
+6200
+6210
+6220
+6230
+6240
+6250
+6260
+6270
+6280
+6290
+6300
+6310
+6320
+6330
+6340
+6350
+6360
+6370
+6380
+6390
+6400
+6410
+6420
+6430
+6440
+6450
+6460
+6470
+6480
+6490
+6500
+6510
+6520
+6530
+6540
+6550
+6560



LEGEND:

- Producing Well
- Abandoned Well
- Stratigraphic test
- Water Injection Well
- Water Supply Well


CHACO OIL COMPANY

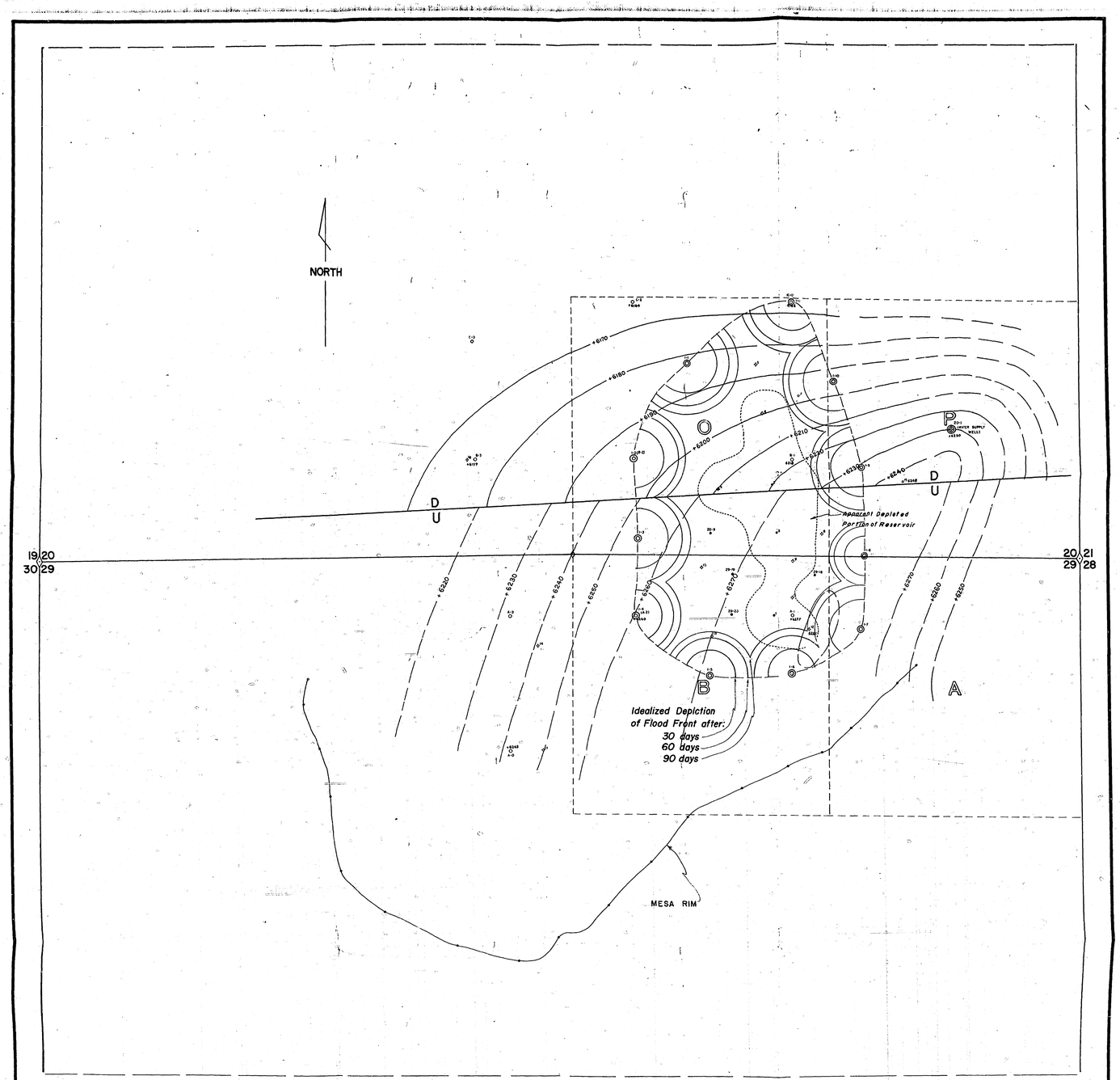
RED MOUNTAIN FIELD, T 20N, R 9W

STRUCTURAL CONTOURS ON "200-FOOT" MARKER ZONE

SCALE: 1"=200'; CONTOUR INTERVAL: 10'

EXHIBIT D


N. M. O. C. C. Case 1305:
Exhibits 1 thru 4.
Logs of old wells and stratigraphic holes.
Logs of Water Supply Well. (#20-1)
Log of Producing Well (#20-9)
CHACO OIL COMPANY
P. O. Box 8294
Albuquerque, New Mexico



LEGEND:

- Producing Well
- Abandoned Well
- Stratigraphic test
- Water Injection Well
- Water Supply Well

CHACO OIL COMPANY


RED MOUNTAIN FIELD, T 20N, R 9W

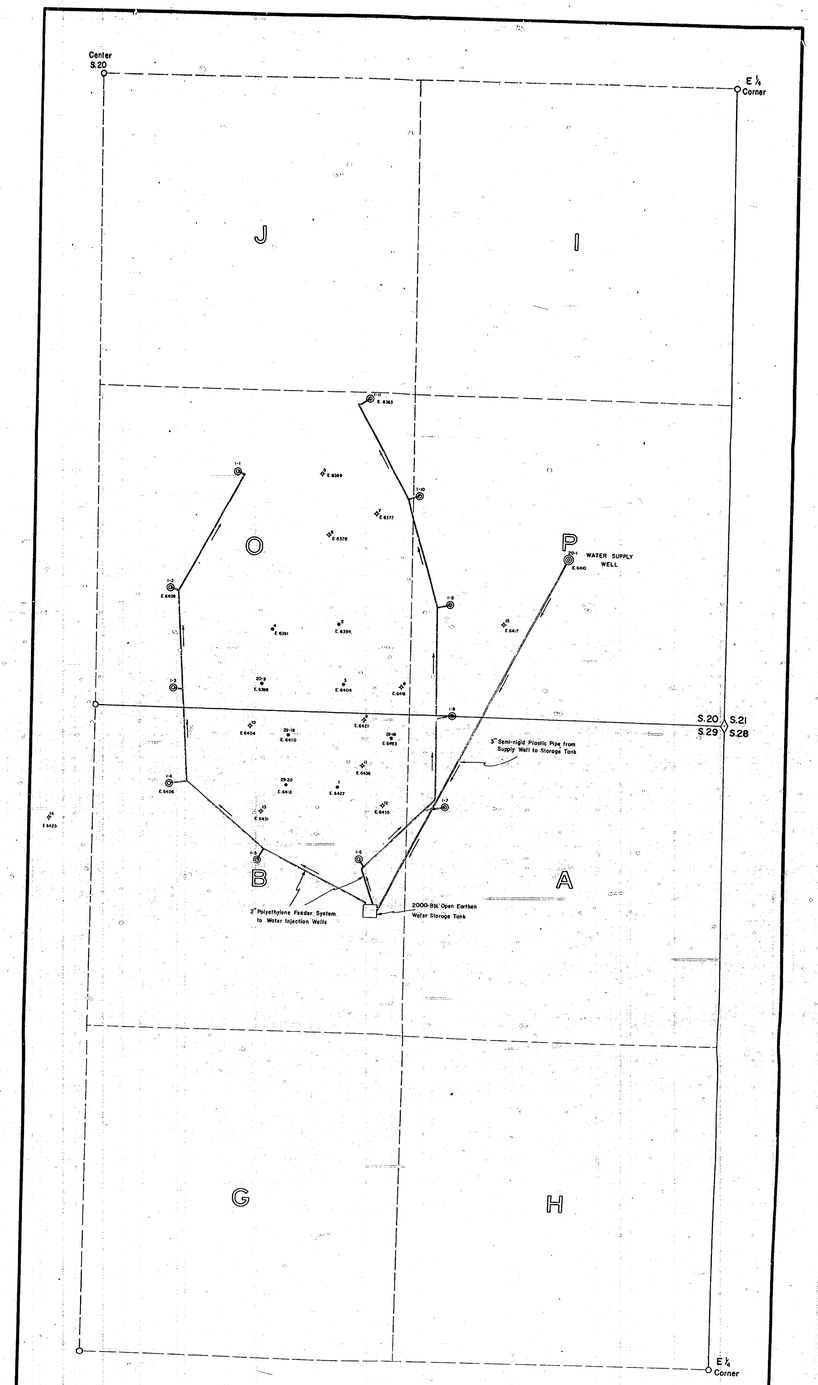
STRUCTURAL CONTOURS ON "200-FOOT" MARKER ZONE

SCALE: 1"=200'; CONTOUR INTERVAL: 10'

HENRY S. BIRDSEYE OCTOBER, 1959

EXHIBIT 2


NORTH
19 20
30 29
20 21
29 28
T.D. 300
T.D. 330
T.D. 280
T.D. 306
T.D. 330
T.D. 230
T.D. 200
T.D. 330
T.D. 280
T.D. 200
T.D. 330
T.D. 330
T.D. 330



CHACO OIL COMPANY

Schematic Plan of Water Supply and Injection Systems

Legend:

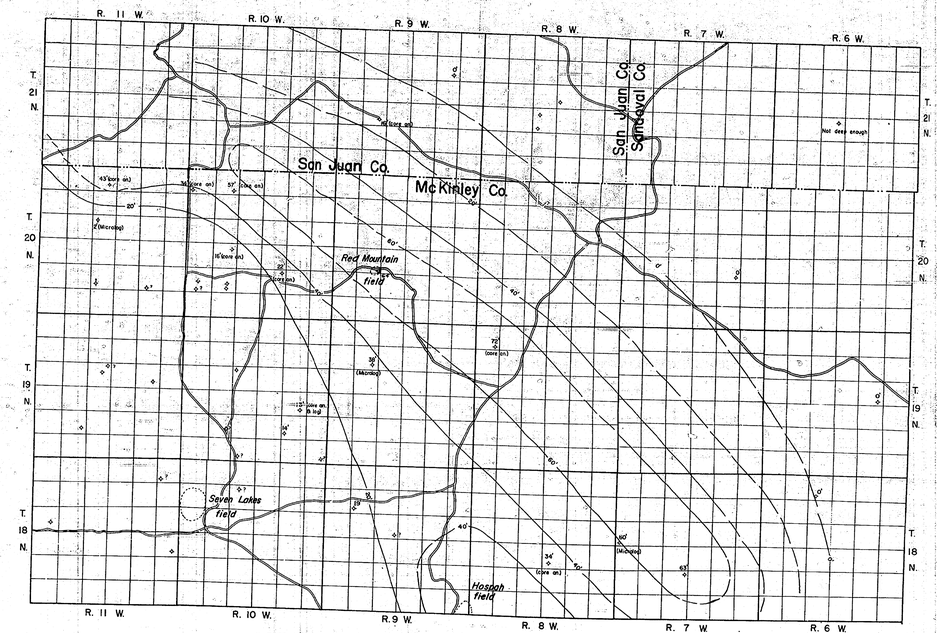
- • Producing Well
- + Abandoned Well
- ◎ Water Injection Well

Scale: 1" = 200 ft.

Henry S. Birdseye

October, 1959

Exhibit 4



HOSPAH-RED MOUNTAIN AREA

SOUTHERN SAN JUAN BASIN

ISOPACH MAP of Net HOSPAH Sand

Contour Interval =20' Scale: 1" = 2 mi. NMOCC Case 1805, Exh. 7

H. S. Birdseye Nov., 1957

LOGGING DATA

PROBE SIZE: 1-3/8" | CALIBRATION: 300
DATE: 3-13-58 | FIELD HDQTRS: Grants

	HOLE NO.	BORE HOLE	DRILLER DEPTH	LOGGER DEPTH	CASING SCHLUM.	CASING DRILLER	CASING LOGGER
	C-2						
			250 FT				
			235 FT				
			— CSN				
			— MUD				
			10 ohm				
			10 ohm				
			water	WITH			
			RESISTIVITY				
			VISCOSITY				
			WEIGHT				
			0130	CASED TO			
			0200	LOGGED TO			

LOCATION: SEC. 20 TWP. 20N RGE. 9W
COUNTY: McKinley
STATE: New Mexico
AREA:
CLIENT: CHACO OIL
Dr. Contractor:
Log Received and Approved By:

TIME: OFFICE:
DRIVE:
STANDBY: 7.0
FIELD: 6.5
TOTAL: 7.5
BREAKDOWN:
OPERATOR: Griffin
PARTY NO: U-5

H S Birdseye

GEOPHYSICAL CORP.
TULSA, OKLA, U.S.A.
EXPLORATION LOG

COMPANY: CHACO OIL CO.
BORE HOLE NO. C-2
FIELD: Red Mountain
COUNTY: McKinley
LOCATION: SEC. 20 TWP. 20N RGE. 9W

LOG MEAS. FROM DRLG. MEAS. FROM | FILE NO.
DATE:
FOOTAGE
TOTAL DEPTH (DR)
HOLE DIAM.
LOGGING SPEED
TIME CONSTANT
MUD TYPE
CASED TO

LOCATION OF HOLE
ELEVATION: GR. 5377 KB
RIG/KD. COUNT / SLUSH PIT CT.

REMARKS: No Gamma Log

MINERALIZATION OR *DIRECTIONAL DRIFT METER*

COUNTS PER SEC.	DEFLECTIONS	K CPS	CONC. CPS	% Eq. U3O8
Readings	Depth	Grab	Key Zone	End Reading

RADIOMETRIC % VALUES COMPUTED WITHOUT BENEFIT OF LOCAL ORE EQUILIBRIUM FACTOR

INTERPRETATION BY:

GEOLOGIC TOPS

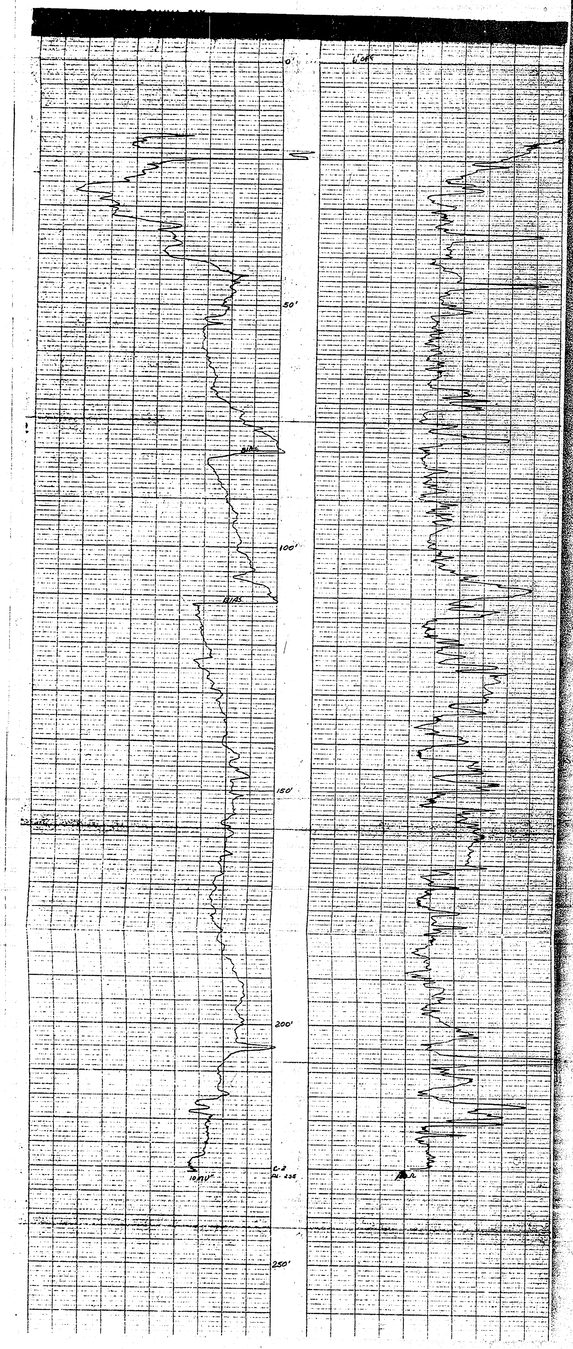
FORMATION	DEPTHS	THICKNESS

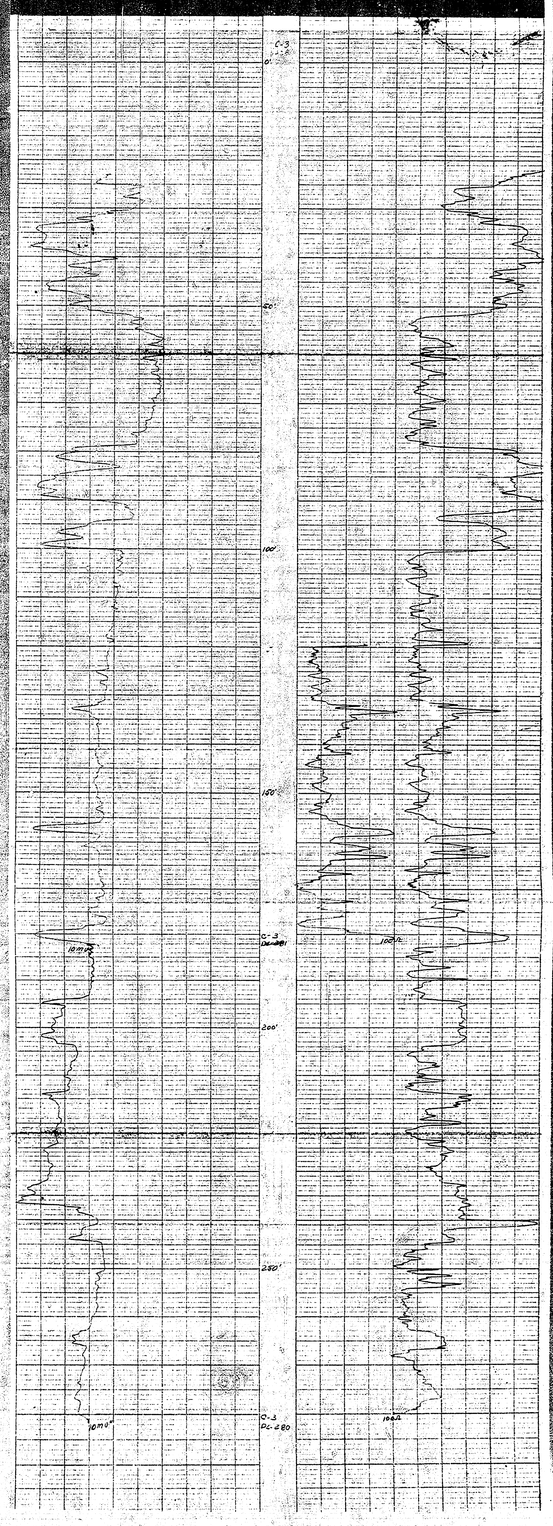
SELF POTENTIAL — 10 — 0 — +

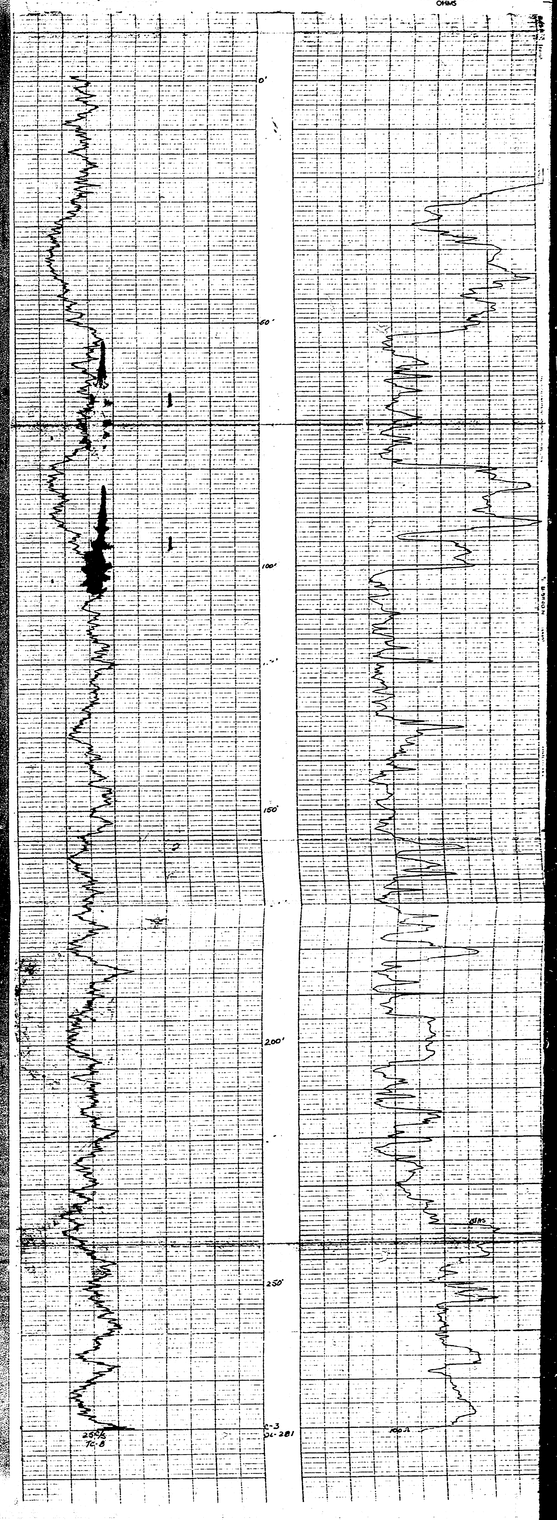
CALIBER

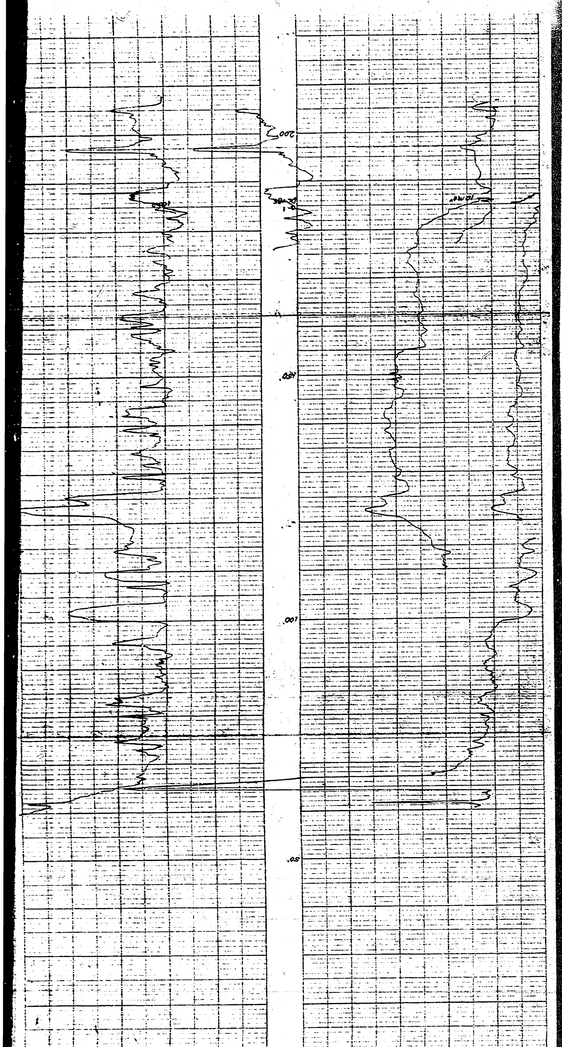
NATURAL GAMMA RAY COUNTS PER SECOND

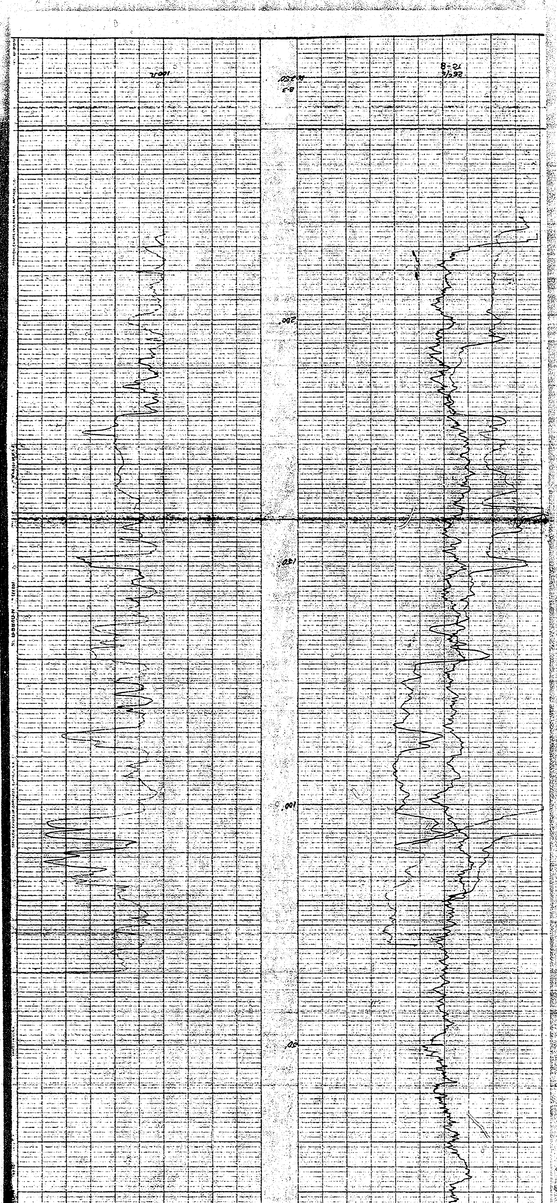
RESISTANCE OHMS

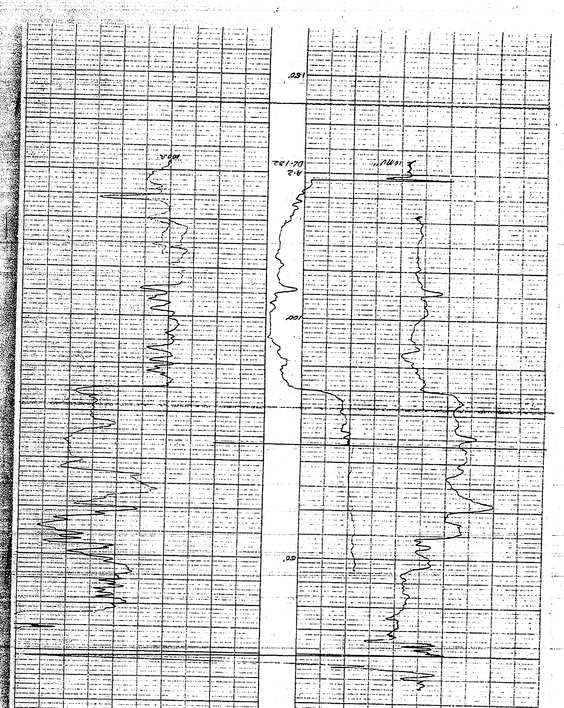












COPY

LOGGING DATA

PROBE SIZE: 2" | CALIBRATION: 300 | HEAD | DATE: 3-13-58 | HOOTS: Gramite

GEOPHYSICAL CORP.
TULSA, OKLA. U.S.A.

EXPLORATION LOG

COMPANY: CRACO OIL CO.
WELL NO.: C-1
FIELD: Red Mountain
COUNTY: McKinley N. M.
LOCATION: SEC. 20 TWP. 20N RGE. 9W

ELEVATION: 6406 | DATUM: GL

DATE | RUN NO. | DEPTH DRILLER | DEPTH LOGGER | CASING DRILLER | CASING LOGGER | BTM. LOG INTERVAL | TOP LOG INTERVAL | TYPE FLUID IN HOLE | SALINITY PPM CL | DENSITY | VISCOSITY | PH | FLUID LOSS | SOURCE OF SAMPLE | RM @ MEAS. TEMP. | RMF @ MEAS. TEMP. | RMC @ MEAS. TEMP. | SOURCE OF RMF | SOURCE OF RMC | RM @ BHT | TIME CIRC. | TIME SINCE CIRC. | MAX. REC. TEMP. | EQUIP. LOCATION | RECORDED BY | WITNESSED BY

3-13-58 | 1 | 1100 | 1100 | 100 | 100 | 1100 | 100 | Mud | 10,000 ppm | 10 | 40 | 9.2 | 6 | Mud Pit | .10 @ 70° | | | | | | .10 @ 70° | 10 Hrs. | 1 Hr. | 120° | 6406 | Vetter | Stidsreye

RUN AND CASING RECORD

SIZE	WEIGHT	GRADE	TOP	BOTTOM	NO. JOINTS	CUT OFF
10"	32.75	H-40	0	100	3	
8 5/8"	24	J-55	0	1100	27	
5½"	15.5	J-55	0	1132	28	
2"	4.6	J-55	0	1132	28	

REMARKS: No Gamma Log

LOCATION: SE-SW-NE-SW | SEC. 20 | TWP. 20N | RGE. 9W

COUNTY: McKinley | STATE: N. M.

AREA: CRACO OIL

CLIENT: TOTAL: 0-5

Rec. Confirmed: BRADENHEAD:

Log Received and OPERATION:

Approved By: Stidsreye | PARTY NO.: 0-5

SELF POTENTIAL

NATURAL GAMMA RAY COUNTS PER SECOND

RESISTANCE OHMS

CALIPER

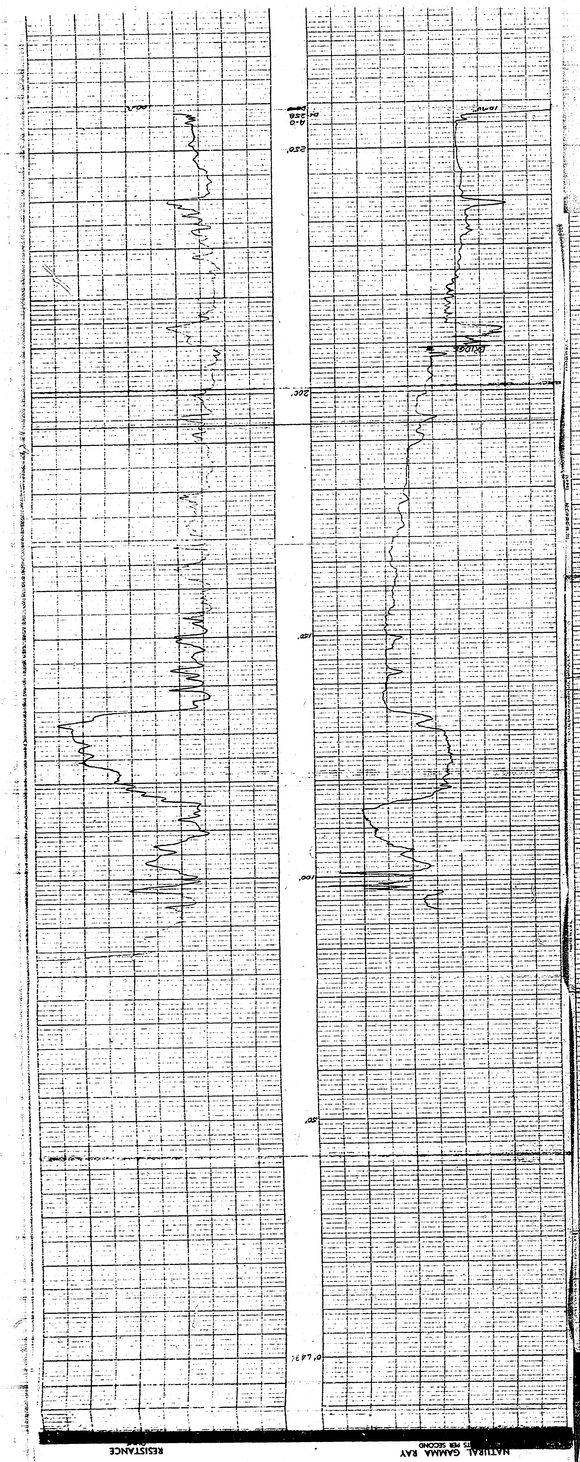
GEOLOGIC TOPS

JOHNSTON | OSBORNE | THOMPSON

INTERPRETATION BY:

RADIOMETRIC % VALUES COMPUTED WITHOUT BENEFIT OF LOCAL ORE SOULISBURY FACTOR.

MINERALIZATION OR DIRECTIONAL DRIFT METER



LOGGING DATA

PHASE SIZE	2"
DATE	3-13-58
RUN NO.	ONE
DEPTH DRILLER	1700'
DEPTH LOGGER	1700'
BTM. LOG INTERVAL	1700'
TOP LOG INTERVAL	1200'
CASING—DRILLER	8 5/8" @ 1200'
CASING—LOGGER	1200'
BIT SIZE	7 7/8"
TYPE FLUID IN HOLE	LIGNOSULFONATE
DENSITY	9.2
VISCOSITY	40
PH	10.5
FLUID LOSS	6.4 cc
SOURCE OF SAMPLE	FLOWLINE
RM @ MEAS. TEMP.	.75 @ 70° F
RMF @ MEAS. TEMP.	.60 @ 70° F
RMC @ MEAS. TEMP.	.90 @ 70° F
SOURCE OF RMF	MEASURED
SOURCE OF RMC	MEASURED
RM @ BHT	.30 @ 150° F
TIME SINCE CIRC.	12 HRS.
MAX. REC. TEMP.	150° F
EQUIP. LOCATION	10-7W
RECORDED BY	R. Hall
WITNESSED BY	Mr. Hall

REMARKS: No Caliper Log

GEOLOGIC TOPS

FORMATION	DEPTHS	THICKNESS

INTERPRETATION BY:

RADIOACTIVE % VALUES COMPUTED WITHOUT BENEFIT OF LOCAL ORE EQUIVALENT FACTOR

MINERALIZATION OR DIRECTIONAL DRIFT METER

GEOPHYSICAL CORP.
EXPLORATION LOG
TULSA, OKLA., U.S.A.

COMPANY: Bad Mountain
COUNTY: McKinley
STATE: N. Mex.
FIELD: Wildcat
LOCATION: SEC. 29 TWP. 20N RGE. 9W
DRILL. MEAS. FROM: KB
ELEVATION: 6' GR 5436
LOGGING SPEED: 10 FPM
MUD TYPE:
MUD CONSTANT:
CASED TO: 1200'

LOGGING DATA

PHASE SIZE	2"
DATE	3-13-58
RUN NO.	ONE
DEPTH DRILLER	1700'
DEPTH LOGGER	1700'
BTM. LOG INTERVAL	1700'
TOP LOG INTERVAL	1200'
CASING—DRILLER	8 5/8" @ 1200'
CASING—LOGGER	1200'
BIT SIZE	7 7/8"
TYPE FLUID IN HOLE	LIGNOSULFONATE
DENSITY	9.2
VISCOSITY	40
PH	10.5
FLUID LOSS	6.4 cc
SOURCE OF SAMPLE	FLOWLINE
RM @ MEAS. TEMP.	.75 @ 70° F
RMF @ MEAS. TEMP.	.60 @ 70° F
RMC @ MEAS. TEMP.	.90 @ 70° F
SOURCE OF RMF	MEASURED
SOURCE OF RMC	MEASURED
RM @ BHT	.30 @ 150° F
TIME SINCE CIRC.	12 HRS.
MAX. REC. TEMP.	150° F
EQUIP. LOCATION	10-7W
RECORDED BY	R. Hall
WITNESSED BY	Mr. Hall

REMARKS: No Caliper Log

GEOLOGIC TOPS

FORMATION	DEPTHS	THICKNESS

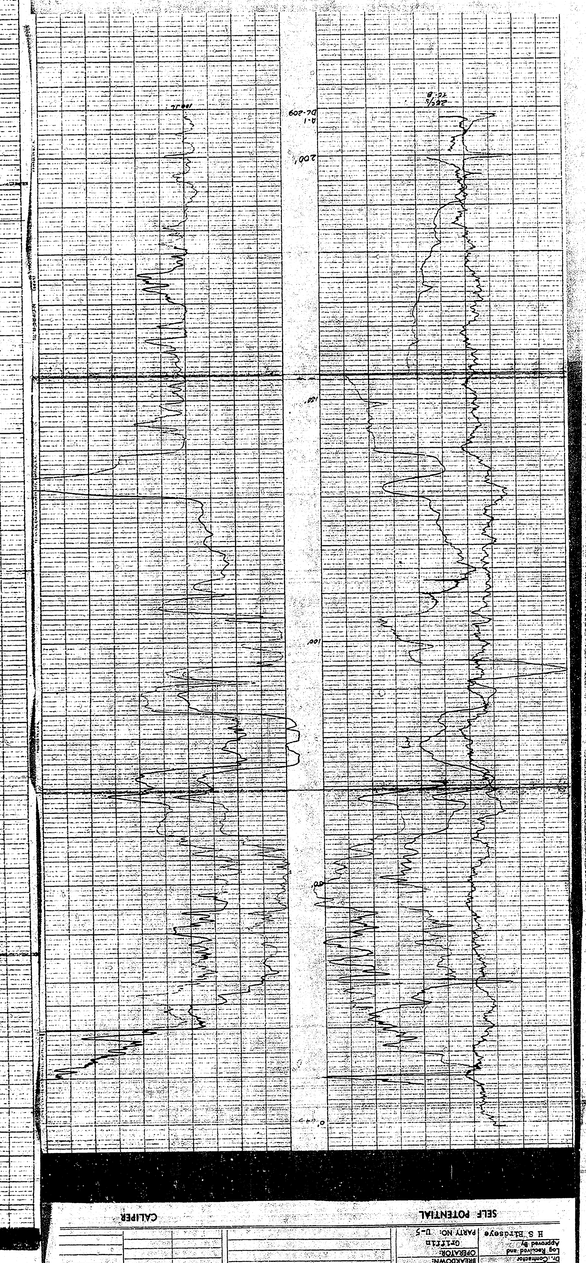
INTERPRETATION BY:

RADIOACTIVE % VALUES COMPUTED WITHOUT BENEFIT OF LOCAL ORE EQUIVALENT FACTOR

MINERALIZATION OR DIRECTIONAL DRIFT METER

GEOPHYSICAL CORP.
EXPLORATION LOG
TULSA, OKLA., U.S.A.

COMPANY: Bad Mountain
COUNTY: McKinley, N. M.
STATE: N. Mex.
FIELD: Wildcat
LOCATION: SEC. 29 TWP. 20N RGE. 9W
DRILL. MEAS. FROM: KB
ELEVATION: 6' GR 5436
LOGGING SPEED: 10 FPM
MUD TYPE:
MUD CONSTANT:
CASED TO: 1200'



LOGGING DATA

PHASE SIZE	2"
DATE	3-13-58
RUN NO.	ONE
DEPTH DRILLER	1700'
DEPTH LOGGER	1700'
BTM. LOG INTERVAL	1700'
TOP LOG INTERVAL	1200'
CASING—DRILLER	8 5/8" @ 1200'
CASING—LOGGER	1200'
BIT SIZE	7 7/8"
TYPE FLUID IN HOLE	LIGNOSULFONATE
DENSITY	9.2
VISCOSITY	40
PH	10.5
FLUID LOSS	6.4 cc
SOURCE OF SAMPLE	FLOWLINE
RM @ MEAS. TEMP.	.75 @ 70° F
RMF @ MEAS. TEMP.	.60 @ 70° F
RMC @ MEAS. TEMP.	.90 @ 70° F
SOURCE OF RMF	MEASURED
SOURCE OF RMC	MEASURED
RM @ BHT	.30 @ 150° F
TIME SINCE CIRC.	12 HRS.
MAX. REC. TEMP.	150° F
EQUIP. LOCATION	10-7W
RECORDED BY	R. Hall
WITNESSED BY	Mr. Hall

REMARKS: No Caliper Log

GEOLOGIC TOPS

FORMATION	DEPTHS	THICKNESS

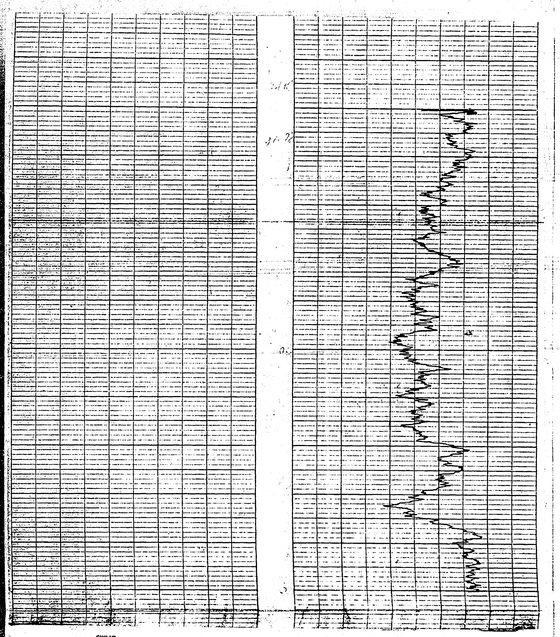
INTERPRETATION BY:

RADIOACTIVE % VALUES COMPUTED WITHOUT BENEFIT OF LOCAL ORE EQUIVALENT FACTOR

MINERALIZATION OR DIRECTIONAL DRIFT METER

GEOPHYSICAL CORP.
EXPLORATION LOG
TULSA, OKLA., U.S.A.

COMPANY: Bad Mountain
COUNTY: McKinley
STATE: N. Mex.
FIELD: Wildcat
LOCATION: SEC. 29 TWP. 20N RGE. 9W
DRILL. MEAS. FROM: KB
ELEVATION: 6' GR 5436
LOGGING SPEED: 10 FPM
MUD TYPE:
MUD CONSTANT:
CASED TO: 1200'



LOGGING DATA

PHASE SIZE	1-3/8"
DATE	10-2-57
RUN NO.	20-15
BOTTOM DRILLER	2500'
BOTTOM LOGGER	2500'
TOP LOG INTERVAL	1200'
CASING—DRILLER	8" @ 25'
CASING—LOGGER	25'
BIT SIZE	6"
TYPE FLUID IN HOLE	Mud
DENSITY	10
VISCOSITY	35
PH	8
FLUID LOSS	9 cc
SOURCE OF SAMPLE	Flowline
RM @ MEAS. TEMP.	.75 @ 70° F
RMF @ MEAS. TEMP.	.60 @ 70° F
RMC @ MEAS. TEMP.	.90 @ 70° F
SOURCE OF RMF	Measured
SOURCE OF RMC	Measured
RM @ BHT	.30 @ 150° F
TIME SINCE CIRC.	12 HRS.
MAX. REC. TEMP.	150° F
EQUIP. LOCATION	10-7W
RECORDED BY	R. Hall
WITNESSED BY	Mr. Hall

REMARKS:

GEOLOGIC TOPS

FORMATION	DEPTHS	THICKNESS

INTERPRETATION BY:

RADIOACTIVE % VALUES COMPUTED WITHOUT BENEFIT OF LOCAL ORE EQUIVALENT FACTOR

MINERALIZATION OR DIRECTIONAL DRIFT METER

GEOPHYSICAL CORP.
EXPLORATION LOG
TULSA, OKLA., U.S.A.

COMPANY: Bad Mountain
COUNTY: McKinley, N. M.
STATE: N. Mex.
FIELD: Wildcat
LOCATION: SEC. 20 TWP. 20N RGE. 9W
DRILL. MEAS. FROM: KB
ELEVATION: 6' GR 5436
LOGGING SPEED: 10 FPM
MUD TYPE:
MUD CONSTANT:
CASED TO: 1200'

LOGGING DATA

COPY

GEOPHYSICAL CORP.
TULSA, OKLA., U.S.A.
EXPLORATION LOG
COMPANY: CRAGO OIL CO.
FIELD: Red Mountain
WELL NO.: B-1
LOCATION: SEC. 20 TWP. 20N RGE. 9W
COUNTY: McKinley
STATE: New Mexico
DATE: 3-13-58

MINERALIZATION OR DIRECTIONAL DRIFT METER

GEOLOGIC TOPS

RESISTANCE OHMS

NATURAL GAMMA RAY COUNTS PER SECOND

SELF POTENTIAL

CALIPER

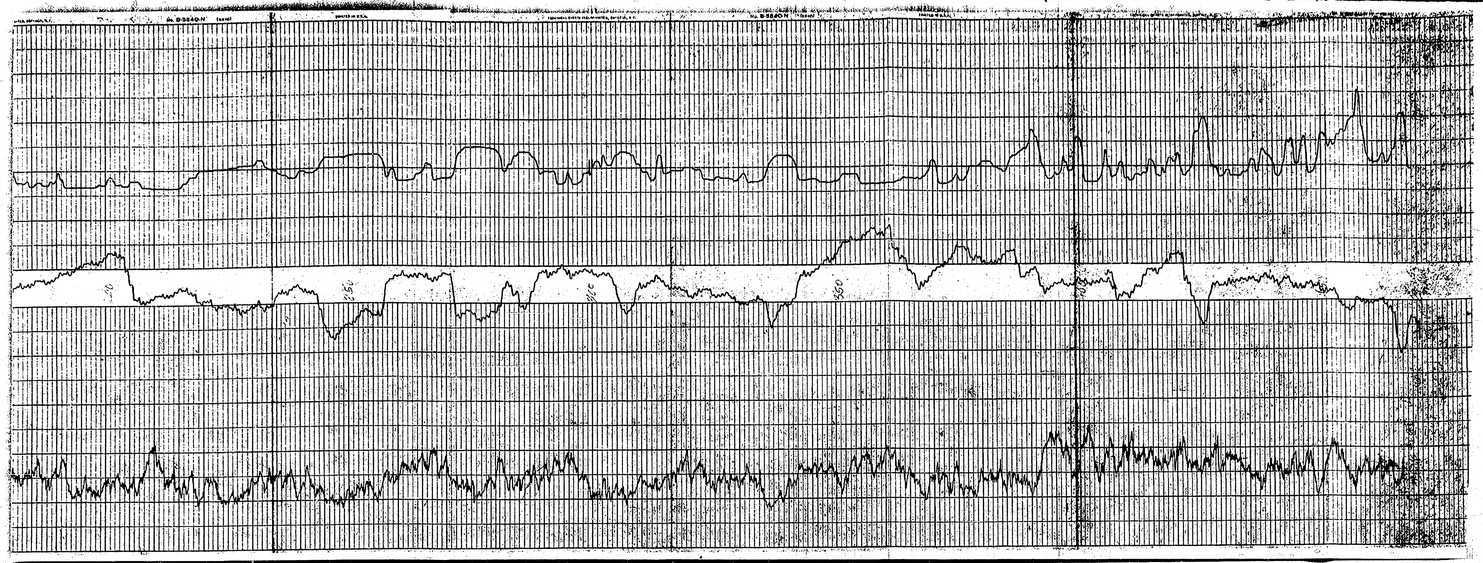
REMARKS:

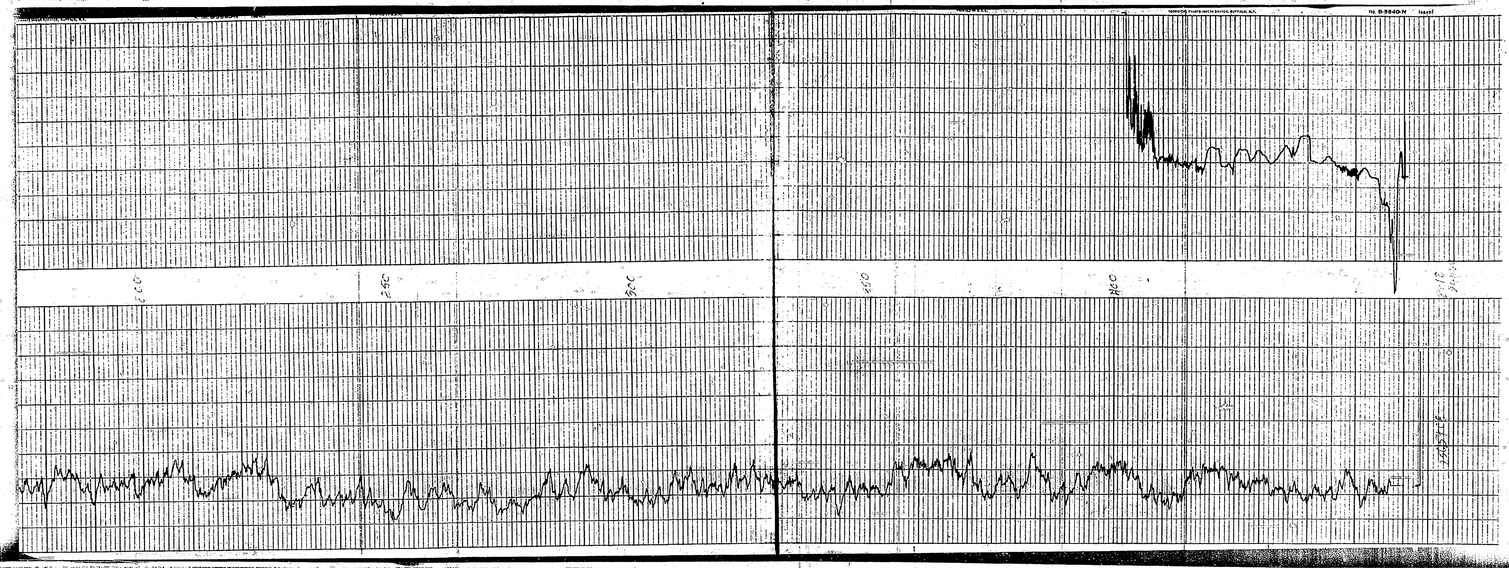
LOCATION

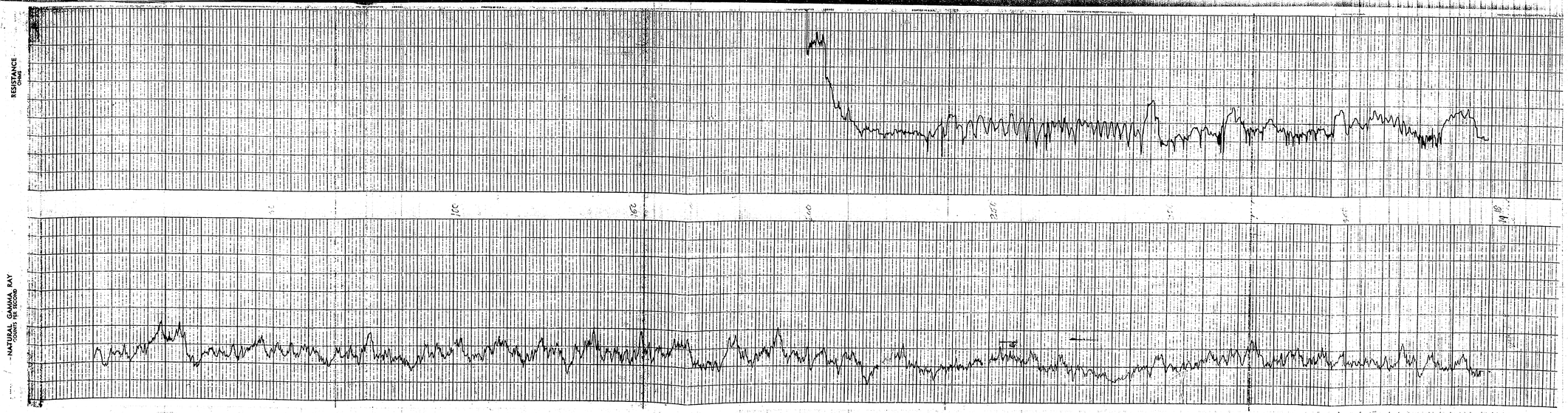
	TIME
SEC. 20 TWP. 20N RGE. 9W	CHECK
COUNTY McKinley	DRIVE
STATE N. M.	STANDBY
AREA Red Mountain	FIELD
CLIENT Crago Oil	TRUCK
Dr. Contractor	OPERATOR
Log Received and Approved By	

R. B. Bradaugh

PART NO. D-5







LOGGING DATA

COPY

MINERALIZATION OR
DIRECTIONAL DRIFT METER

GEOPHYSICAL CORP.
OF AMERICA
EXPLORATION LOG

COMPANY: CHACO OIL
WELL NAME AND NO.
FIELD TRACT NO. 3-2-W
COUNTY Mountain
LOCATION: SEC. 23 TWP. 20S RGE. 9W
STATE MONTANA

ELEVATION
DF
GL
KB
DATUM FOR ELEVATIONS

LOCATION OF WELL

RUN NO. 1
DATE 10-25-54
PHASE SEE 3-3/8"
CALIBRATION 300
RECORDS Grants

RUN	BOTTOM	TOP	CASING	SIZE	WGT.	TYPE FLUID IN HOLE	LEVEL	SOURCE OF SAMPLE	R_m @ MEAS. TEMP.	R_mf @ MEAS. TEMP.	R_mc @ MEAS. TEMP.
No. 1	6,230 ft		Casing								
DRILLER	6,230 ft										
LOGGER	6,230 ft										
SCHLUM.	385 ft										
BOTTOM	2 pm										
TOP LOG	10 pm										
CASING	10 pm										
TYPE LOG	D.I.L.										

SCHLUMBERGER
DRILLER
LOGGER

TIME
DATE
UNIT NO.

TIME
DATE
UNIT NO.

LOCATION
COUNTY OR BOROUGH
STATE
FIELD
OWNER CHACO OIL
DRILLING CONTRACTOR
Leg Keeney and
Associates #1
OPERATOR
PARTY Wash & Rook
RIG U.S. Bladeys

RECORDED BY
WITNESSED BY

CASING DRILLER
DRILLER
LOGGER
TYPE FLUID IN HOLE
DENSITY
VISCOSITY
PH
FLUID LOSS
SOURCE OF SAMPLE
R_m @ MEAS. TEMP.
R_mf @ MEAS. TEMP.
R_mc @ MEAS. TEMP.
SOURCE R_mf
SOURCE R_mc
RM @ BHT
TIME SINCE CIRC.
MAX. REC. TEMP.
EQUIP. LOCATION
RECORDED BY
WITNESSED BY

ACCORDING TO U. VALUES CORRECTED TO ENVIRONMENT
BEHEAT OF LOCAL CORE EQUILIBRIUM FACTOR
INTERPRETATION BY:

GEOLOGIC TOPS

FORMATION	DEPTHS	THICKNESS

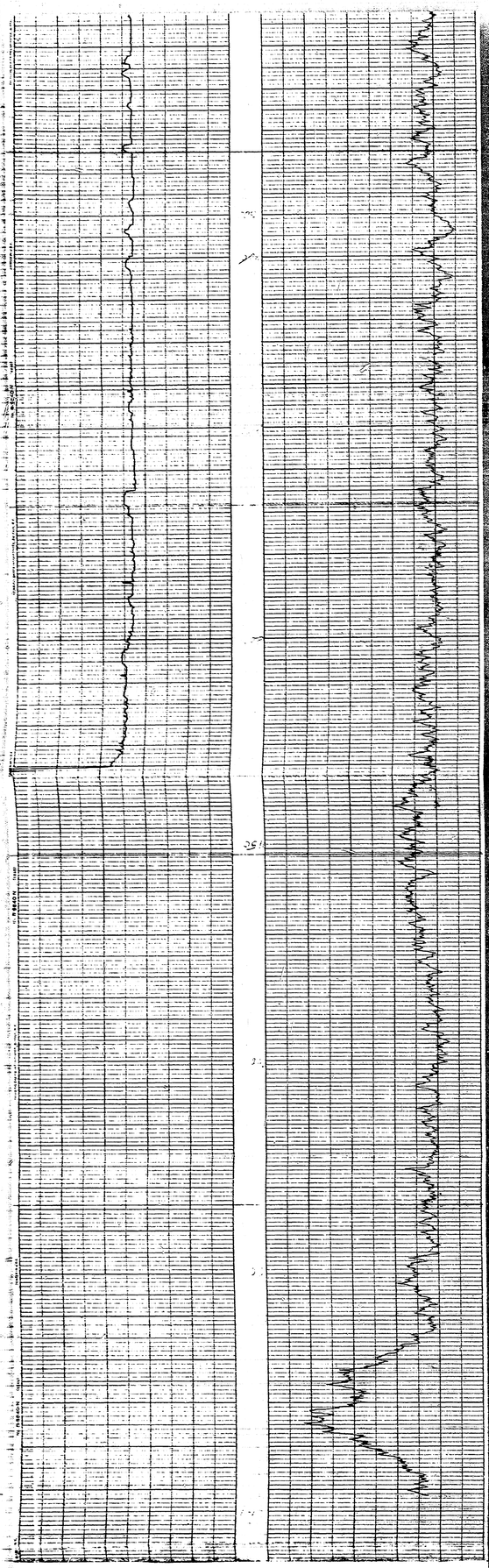
REMARKS: 013 in Casing

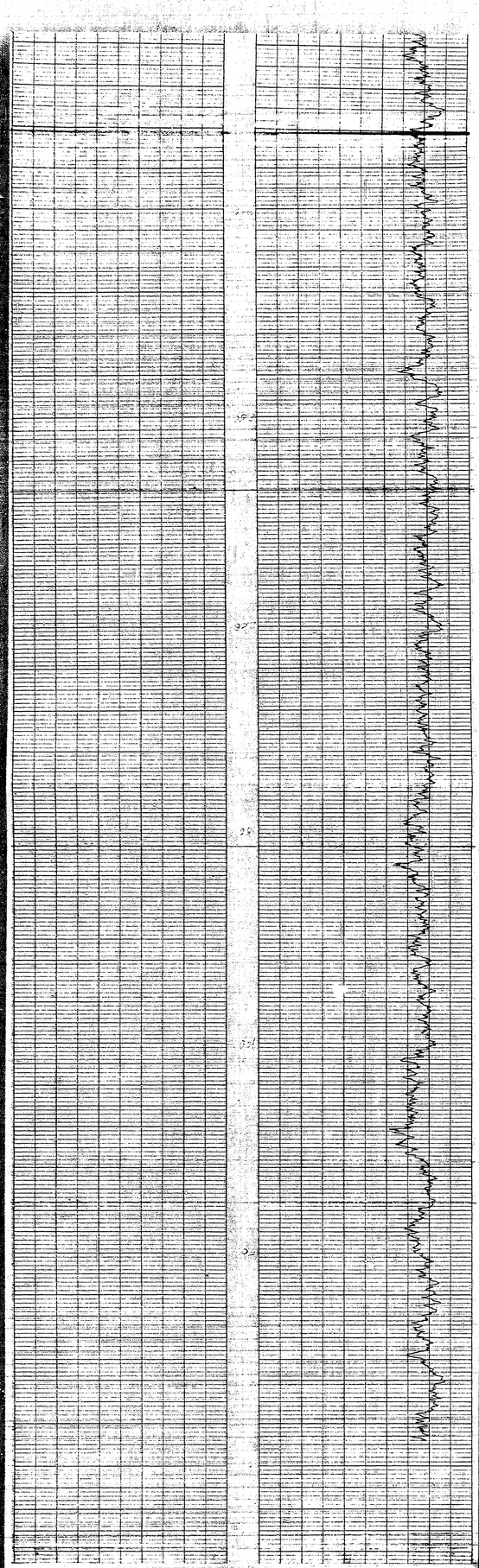
SELF POTENTIAL
0 — +

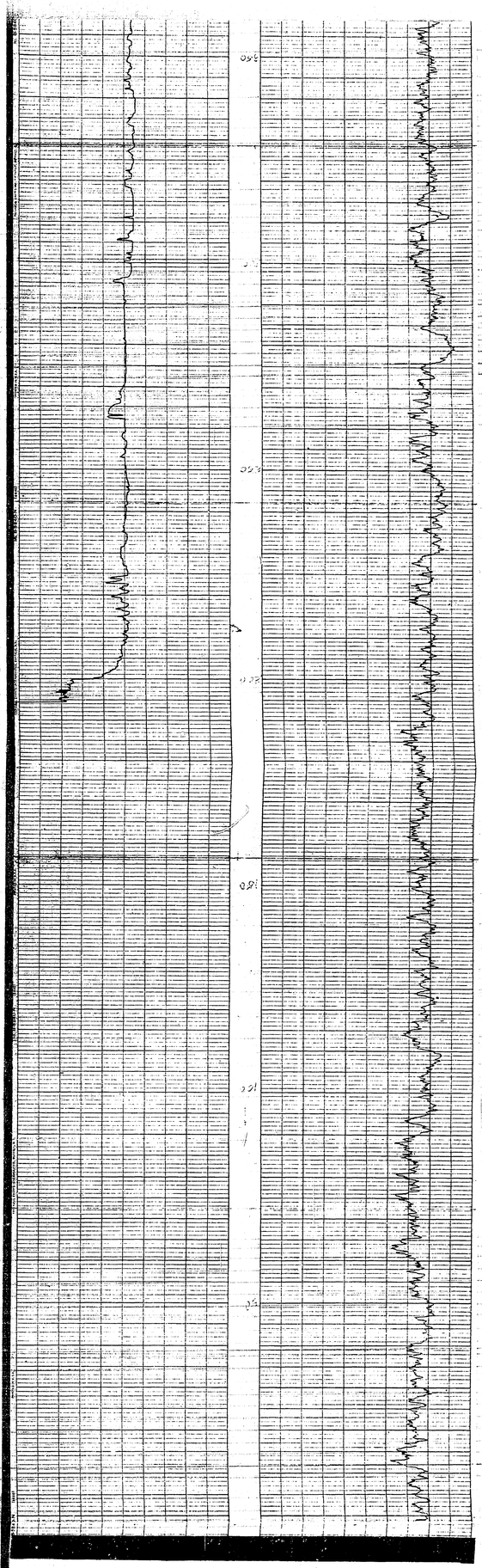
CALIPER
6 — 16

RESISTANCE
Ohms

NATURAL GAMMA RAY
COUNTS PER SECOND
0 — 200







LOGGING DATA

HOLE SIZE	1-3/8"
CASING	
DATE	10-2-97
HOSTS.	Grants
BIT	
DRILLER	
RECORDED BY	
WITNESSED BY	
RUN NO.	
TYPE FLUID IN HOLE	
DENSITY	
VISCOSITY	
PH	
FLUID LOSS	
SOURCE OF SAMPLE	
RM @ MEAS. TEMP.	
RMF @ MEAS. TEMP.	
RMC @ MEAS. TEMP.	
SOURCE OF RMF & RMC	
RM @ BHT	
TIME SINCE CIRC.	
MAX. REC. TEMP.	
EQUIP. LOCATION	
RECORDED BY	
WITNESSED BY	

LOCATION	
SEC.	20
TWP.	20S
RGE.	66E
COUNTY	McKinley
STATE	N. M.
PERMANENT DATUM	
ELEV.	
LOG MEASURED FROM	
DRILLING MEASURED FROM	
ELEV. K.B.	
ELEV. D.F.	
ELEV. G.L.	

REMARKS:	Casad holes no fluid
RUN NO.	
TIME	
DATE	
TOTAL DEPTH (DD)	
HOLE DIAM.	
MUD TYPE	
MUD CONSTANT	
LOGGING SPEED	
CASED TO	

BOREHOLE & VALUES COMPUTED WITHOUT BENEFIT OF LOCAL CORE EQUIVALENT FACTOR	
INTERPRETATION BY:	

GEOLOGIC TOPS

FORMATION	DEPTHS	THICKNESS

CALIPER

SELF POTENTIAL

R. S Bradaczyo	
PART NO.	D-1
Wash & Hook	
Log Scanned and Approved By	

SEC-20 TWP-20 RGE-66	
COUNTY, STATE	McKinley, N.M.
CLIENT	CHACO OIL
TOTAL	0.0
RECORDED	0.1
STANDOFF	
REMARKS	
OPERATION	

LOCATION	
TIME	
SEC.	20
TWP.	20S
RGE.	66E
COUNTY	McKinley
STATE	N. M.
PERMANENT DATUM	
ELEV.	
LOG MEASURED FROM	
DRILLING MEASURED FROM	
ELEV. K.B.	
ELEV. D.F.	
ELEV. G.L.	

REMARKS:	Oil in casing
RUN NO.	1
TIME	1330
DATE	10-2-97
TOTAL DEPTH (DD)	1140
HOLE DIAM.	
MUD TYPE	
MUD CONSTANT	
LOGGING SPEED	
CASED TO	

BOREHOLE & VALUES COMPUTED WITHOUT BENEFIT OF LOCAL CORE EQUIVALENT FACTOR	
INTERPRETATION BY:	

GEOLOGIC TOPS

FORMATION	DEPTHS	THICKNESS

CALIPER

SELF POTENTIAL

R. S Bradaczyo	
PART NO.	D-1
Wash & Hook	
Log Scanned and Approved By	

SEC-20 TWP-20 RGE-66	
COUNTY, STATE	McKinley, N.M.
CLIENT	CHACO OIL
TOTAL	0.0
RECORDED	0.1
STANDOFF	
REMARKS	
OPERATION	

LOCATION	
TIME	
SEC.	20
TWP.	20S
RGE.	66E
COUNTY	McKinley
STATE	N. M.
PERMANENT DATUM	
ELEV.	
LOG MEASURED FROM	
DRILLING MEASURED FROM	
ELEV. K.B.	
ELEV. D.F.	
ELEV. G.L.	

REMARKS:	Oil in casing
RUN NO.	1
TIME	1315
DATE	10-2-97
TOTAL DEPTH (DD)	1135
HOLE DIAM.	
MUD TYPE	
MUD CONSTANT	
LOGGING SPEED	
CASED TO	

BOREHOLE & VALUES COMPUTED WITHOUT BENEFIT OF LOCAL CORE EQUIVALENT FACTOR	
INTERPRETATION BY:	

GEOLOGIC TOPS

FORMATION	DEPTHS	THICKNESS

CALIPER

SELF POTENTIAL

R. S Bradaczyo	
PART NO.	D-1
Wash & Hook	
Log Scanned and Approved By	

SEC-20 TWP-20 RGE-66	
COUNTY, STATE	McKinley, N.M.
CLIENT	CHACO OIL
TOTAL	1.0
RECORDED	0.1
STANDOFF	
REMARKS	
OPERATION	

COPY

GEOPHYSICAL CORP.
TULSA, OKLA., USA

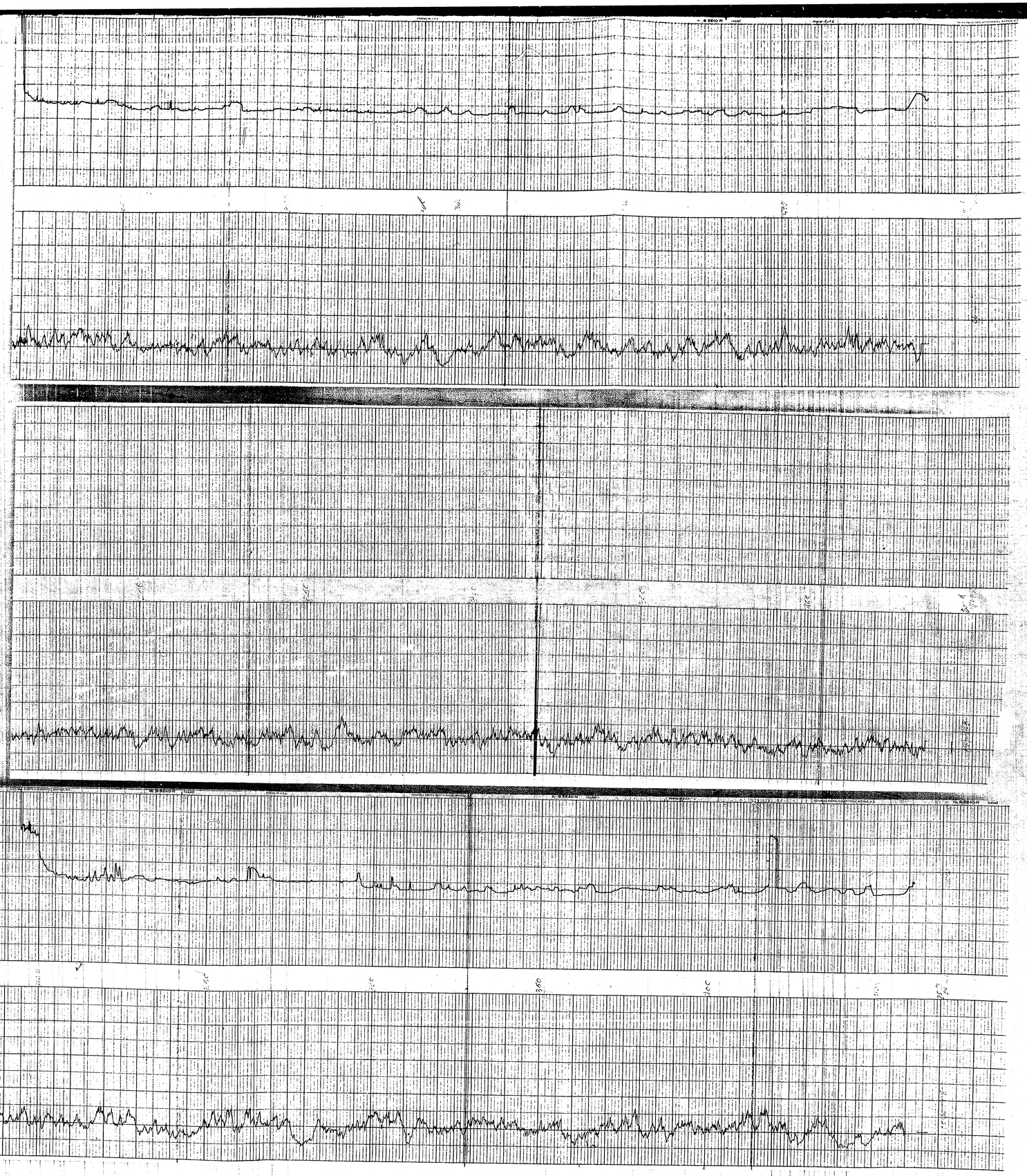
EXPLORATION LOG

CHACO OIL CO.

Red Mountain

WELL NO.	20-8
FIELD	
COUNTY	McKinley, N.M.
LOCATION: SEC.	20 TWP. 20S RGE. 66E 9W

MINERALIZATION OR DIRECTIONAL DRIFT METER



BJ Service

BJ SERVICE, INC.
A Subsidiary of Baker International Corp.

Simultaneous Nuclear Log

COMPANY	CHACO OIL COMPANY
WELL	20-I SANTA FE
FIELD	RED MOUNTAIN
COUNTY	McKINLEY
STATE	NEW MEXICO
LOCATION	SEC. 20-20N-9W S.J. / S.R.
LOG MEAS. FROM	GROUND LEVEL ELEV.
DRLG. MEAS. FROM	GROUND LEVEL ELEV.
PERMANENT DATUM	GROUND LEVEL ELEV.

CASING RECORD: SIZE 9 5/8" | FROM SURF. | TO 443 | WEIGHT 32.3# | GRADE H-40 | TYPE SHOE | FROM | TO

REMARKS:

TYPE FLUID IN HOLE	Gamma Ray
DATE	7-29-58
TOTAL DEPTH - DRILLER	443
TOTAL DEPTH - LOG	444
BTM. LOGGED INTERVAL	444
TOP LOGGED INTERVAL	SURF.
CASING - DRILLER	9 5/8" @ 443
CASING - LOGGER	443
BIT SIZE	8 3/4"
TYPE FLUID IN HOLE	Gel Chem
DENSITY	10.5
VISCOSITY	60
PH	9.5
FLUID LOSS	8.4 cc
SOURCE OF SAMPLE	Pit
RM @ MEAS. TEMP.	1.7 @ 110° F
RMF @ MEAS. TEMP.	.8 @ 110° F
RMC @ MEAS. TEMP.	2.0 @ 110° F
SOURCE OF RMF & RMC	Calculated
RM @ BHT	1.1 @ 120° F
TIME SINCE CIRC.	4 Hrs.
MAX. REC. TEMP.	120° F
EQUIP. LOCATION	2515 Farm
RECORDED BY	Julius
WITNESSED BY	Birdseye

RUN NO. ONE

SCALE	FROM	TO	SPEED	GAMMA RAY SENSITIVITY	SEC.	NEUTRON SENSITIVITY	SEC.
5"	0	443	25	46	1	120	1

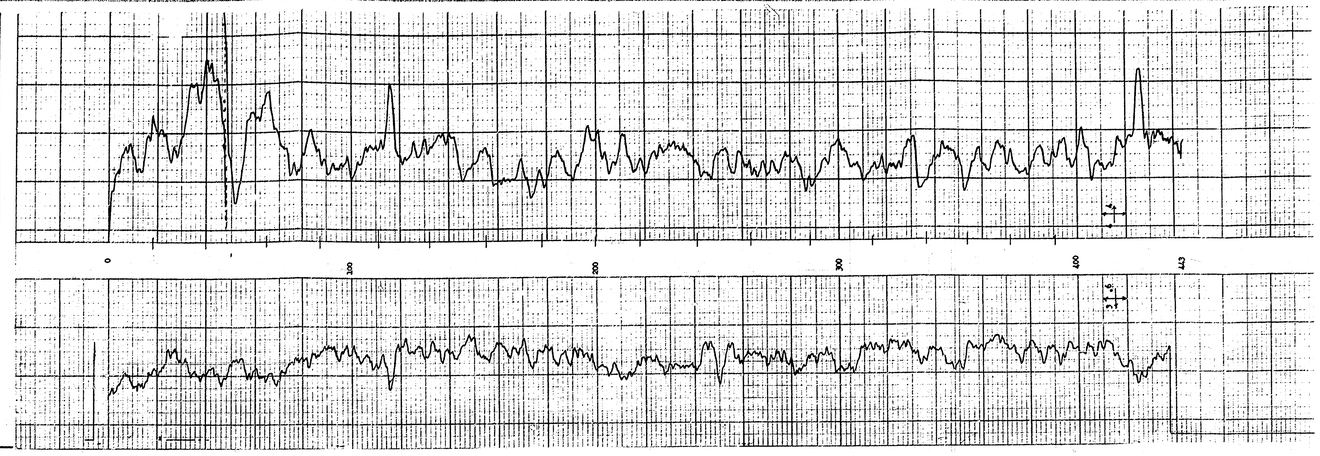
LOG TIED TO CASING POINT. REMARKS:

MEASURED FROM KB 10 FT. ABOVE G.L.

SCALE: 100 TO 1 = 1" | 200 TO 1 = 1" | 400 TO 1 = 1"

GAMMA-RAY = BLACK (SOLID) | NEUTRON = BLACK (DASHED)

GAMMA RAY | NEUTRON



SCHLUMBERGER WELL SURVEYING CORPORATION

MICROLOGGING®

COMPANY CHACO OIL COMPANY
WELL 20-I SANTA FE
FIELD WILDCAT
LOCATION SEC. 20-20N-9W
COUNTY McKINLEY
STATE NEW MEXICO

Other Surveys: IND-ES GRN
Location of Well: C-SE-SE SEC. 20-20N-9W
Elevation: D.F. ---, K.B. 6481', or G.L. 6471'

Log Depths: Measured From KB, 10 Ft. above G.L.

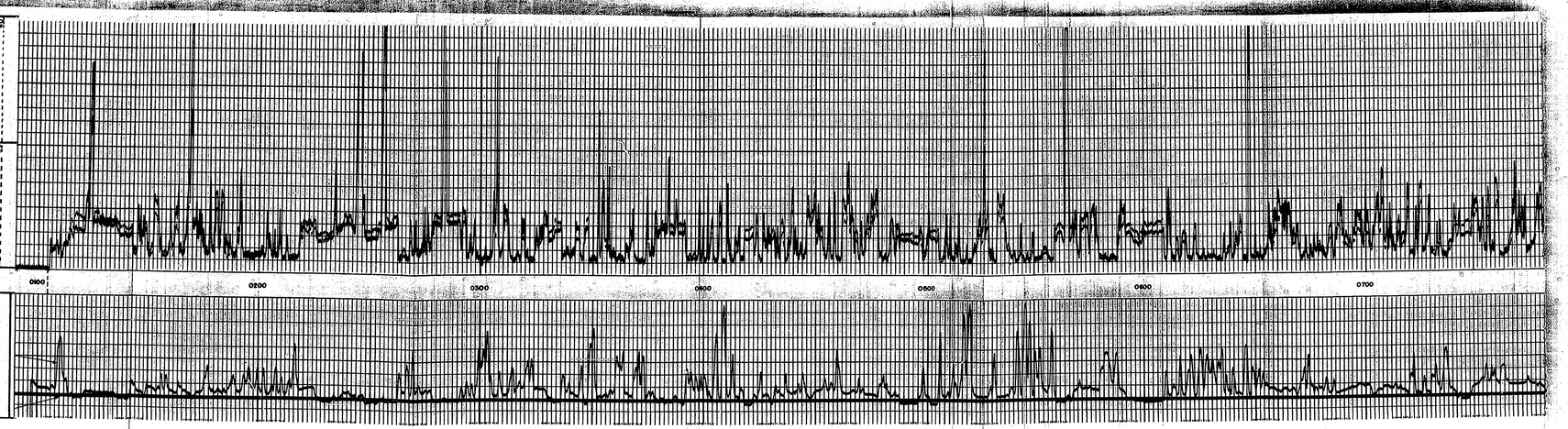
RUN No.	ONE									
Date	7-29-58									
First Reading	9930									
Last Reading	104									
Feet Measured	9826'									
Depth Reached	9936									
Bottom Driller	9938									
Mud Net.	GEL CHEM									
Dens. / Visc.	10.5	60								
Mud Resist.	1.7	@ 84 °F		@ °F		@ °F		@ °F		
" Res. BHT	1.1	@ 110 °F		@ °F		@ °F		@ °F		
" pH	---	@ °F		@ °F		@ °F		@ °F		
" Wtr. Loss	---	CC 30 min.		CC 30 min.		CC 30 min.				
" Rmf	.8	@ 110 °F		@ °F		@ °F		@ °F		
" Rmc	2.0	@ 110 °F		@ °F		@ °F		@ °F		
Mud Log: Rm	1.7									
	Depth 9750									
Bit Size	7 7/8"									
Sonde Type	FMS-A									
Pad Type	FMS									
Opr. Rig Time	2 HRS									
Truck No.	2515FARM									
Recorded By	JULIUS									
Witness	BIRDSEYE									

REMARKS: MUD FROM FLOW LINE
RMF = .86 @ 90°F M
RMC = 2.5 @ 90°F M

RESISTIVITY ohms, m²/m
0 Micro Inverse 1" x 1" 20
0 Micro Normal 2" 20

DEPTHS 100' / 104'

MICROCALIPER
BIT SIZE 7 8 9 10 11 12 13 14 15/16
Hole Diameter in Inches
CALIPER



SCHLUMBERGER WELL SURVEYING CORPORATION

Induction-Electrical Log

COMPANY CHACO OIL COMPANY
WELL 20-I SANTA FE
FIELD WILDCAT
LOCATION SEC. 20-20N-9W
COUNTY McKINLEY
STATE NEW MEXICO

Other Surveys: HL GRN
Location of Well: C-SE-SE SEC. 20-20N-9W
Elevation: D.F. ---, K.B. 6481', or G.L. 6471'
FILING No.

RUN No.	ONE									
Date	7-29-58									
First Reading	9930									
Last Reading	104									
Feet Measured	9826									
Csg. Schlum.	104									
Csg. Driller	96									
Depth Reached	9936									
Bottom Driller	9938									
Depth Datum	KB									
Mud Net.	GEL CHEM									
Dens. / Visc.	10.5	60								
Mud Resist.	2.29	84 °F		@ °F		@ °F		@ °F		
" Res. BHT	1.79	110 °F		@ °F		@ °F		@ °F		
" Rmf	1.69	110 °F		@ °F		@ °F		@ °F		
" Rmc	2.09	110 °F		@ °F		@ °F		@ °F		
" pH	---	@ °F		@ °F		@ °F		@ °F		
" Wtr. Loss	---	CC 30 min.		CC 30 min.		CC 30 min.		CC 30 min.		
Bit Size	7 7/8"									
Spcgs.—AM	16"									
MN	27 1/2"									
IND.	40"									
Opr. Rig Time	2 HRS									
Truck No.	2515FARM									
Recorded By	JULIUS									
Witness	BIRDSEYE									

REMARKS: Csg. Used: 1.5.0. ... 1/29/58
Cartridge No. IND-ES 61
Panel No. GR-A-4
Sonde No. IES-C-134

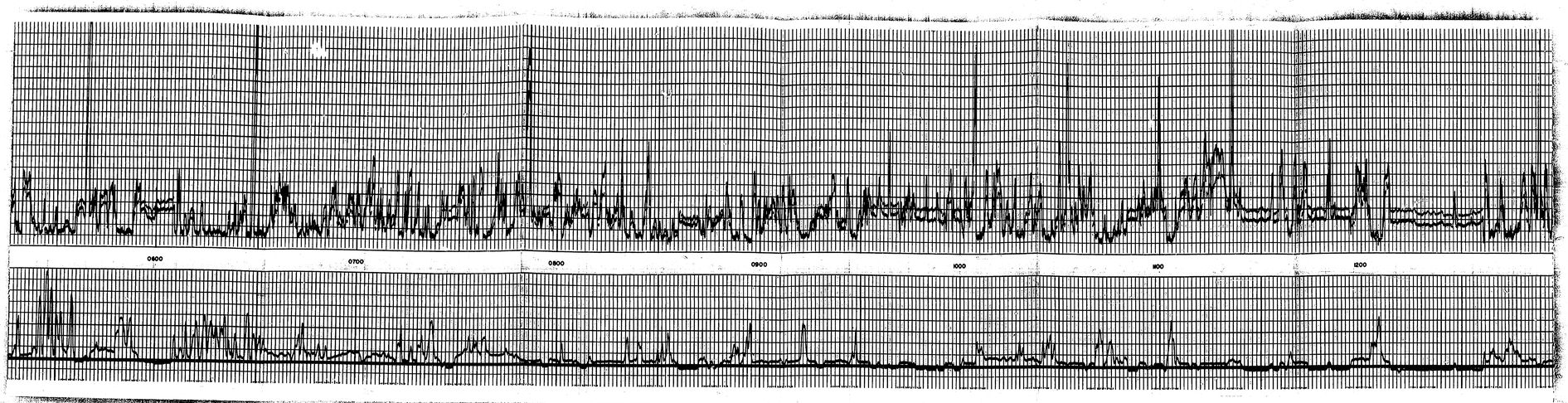
CONDUCTIVITY millimhos/m = 1000 / ohm. m/m
INDUCTION 0 / 600 / 1000

RESISTIVITY ohms. m²/m
16" NORMAL 0 / 50 / 500
INDUCTION 0 / 50 / 500

DEPTHS 100' / 104'

SPONTANEOUS POTENTIAL millivolts
10 / 0 / +10







SCHLUMBERGER WELL SURVEYING CORPORATION

SIMULTANEOUS

Gamma Ray-Neutron

COMPANY CHACO OIL COMPANY

WELL 20-1 SANTA FE

FIELD WILDCAT

LOCATION SEC. 20-20N-9W

COUNTY McKINLEY

STATE NEW MEXICO

Other Surveys: IND-ES ML

Location of Well: C-SE-SE SEC. 20-20N-9W

Elevation: D.F. ---- K.B. 6481 or G.L. 6471

FILING No.

COUNTY McKINLEY N.M. — FIELD or PROSPECT WILDCAT — WELL 20-1 SANTA FE — COMPANY CHACO OIL COMPANY

Log Depths Measured From KB 10 Ft. above G.L.

RUN NO.	ONE		
Date	7-29-58		
First Reading	3935		
Last Reading	0000		
Footage Measured	3935		
Max. Depth Reached	3936		
Bottom Driller	3936		
Maximum Temp. °F.	110 °C		
Fluid Nature	GEL CHEM		
Fluid Level	FULL		
Casing Size	8 5/8 in.		
Casing Weight	lb. 0 to 96	lb.	to
Casing Size	in.	in.	to
Casing Weight	lb.	lb.	to
Bit Size	7 7/8 in. CSG. to T.D.	in.	to
Bit Size	in. to	in.	to
No. Counters Used	SCINT		
Type Equipment	GNAM-4		
Type Panel	GNP-C		
Opr. Rig Time	8 HRS.		
Truck No.	251FARM		
Observer	JULIUS		
Witness	BIRDSEYE		

REMARKS: CURVATURE RECORDED ON GAMMA RAY — NEUTRON

TIED TO SOURCE OF FIELD PRINT

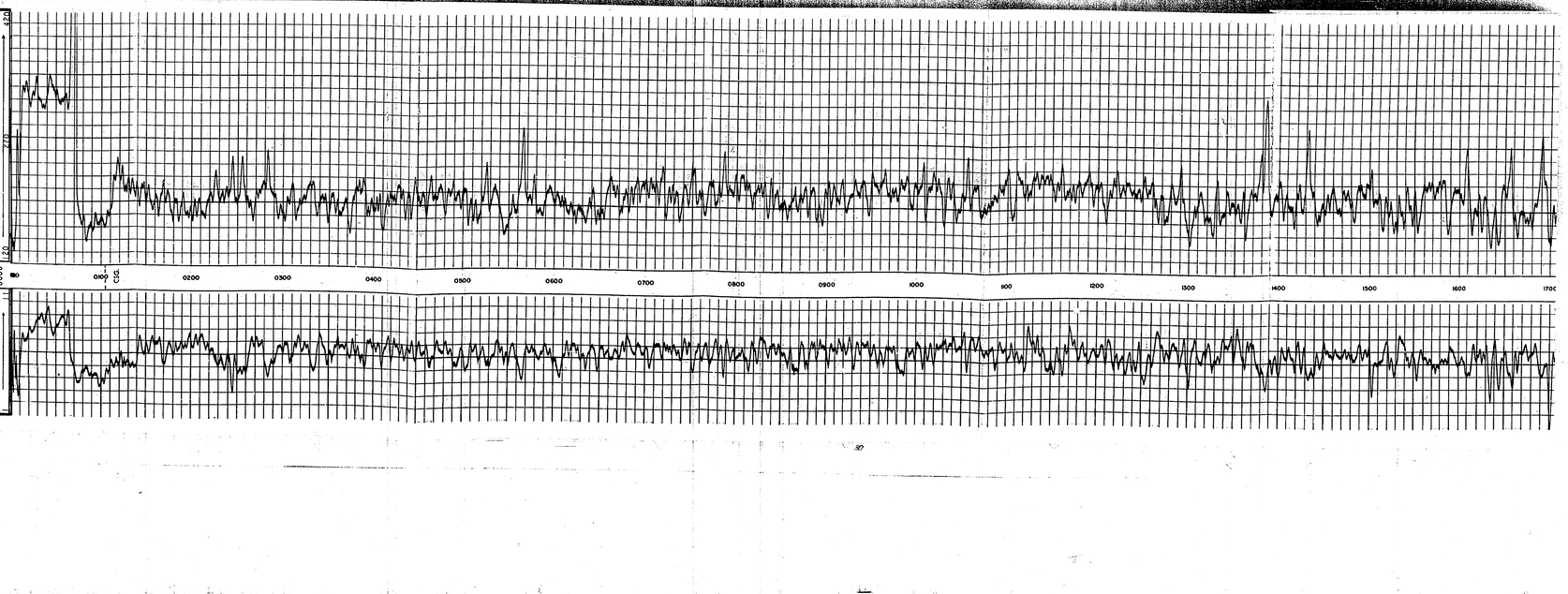
GAIN INCREASE DIVISIONS: 100 — 240

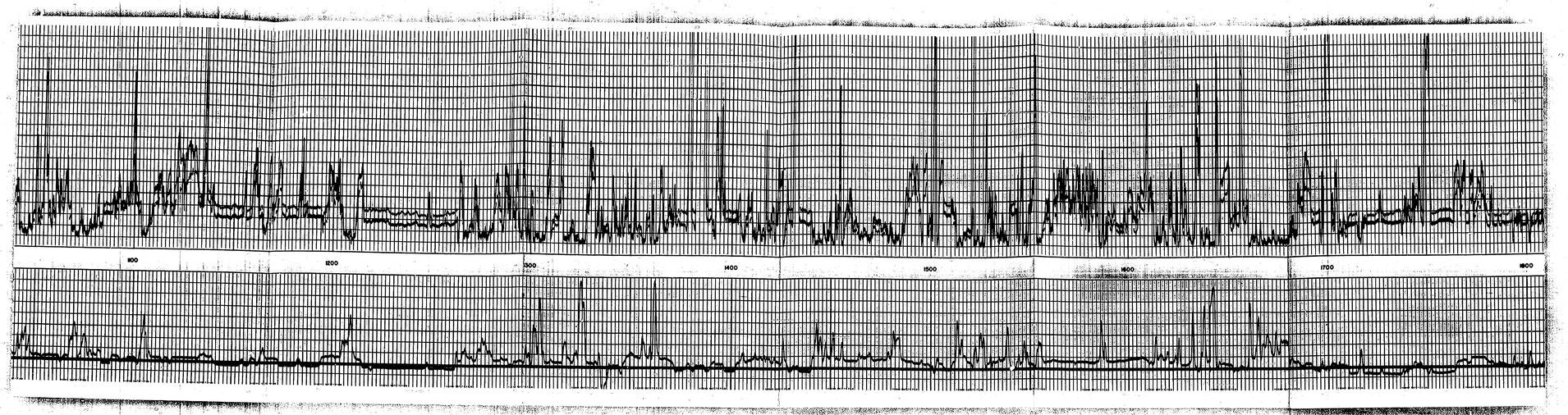
PANEL SWITCH FOR CAL.: 400 — 400

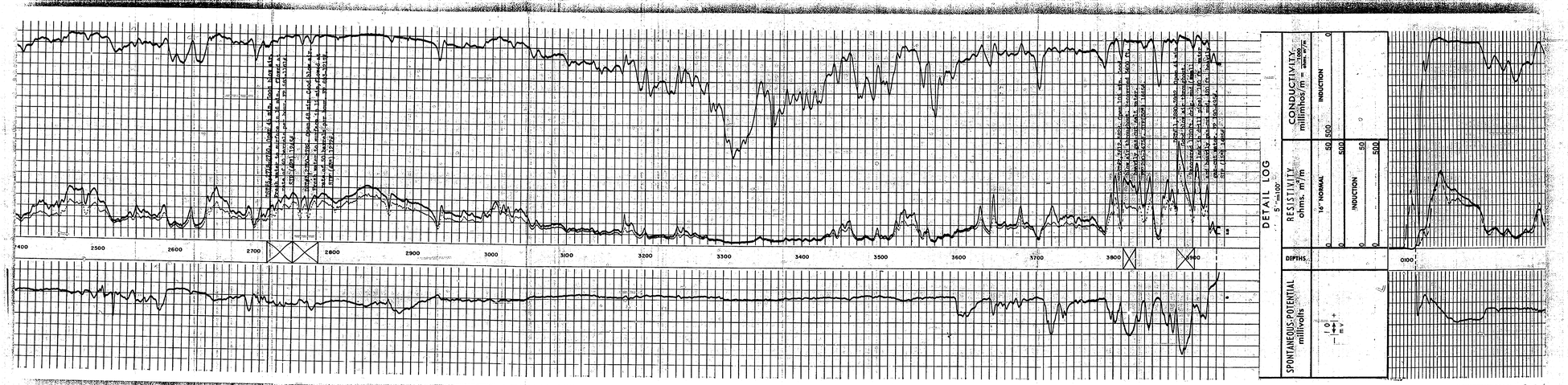
NEUTRON
STANDARD COUNTS SECOND
INTERVAL 0 to T.D. 2
Scale 300 Time Constant 2
Logging Speed 30 ft./min.
ZERO 280 8 divisions to left of this line

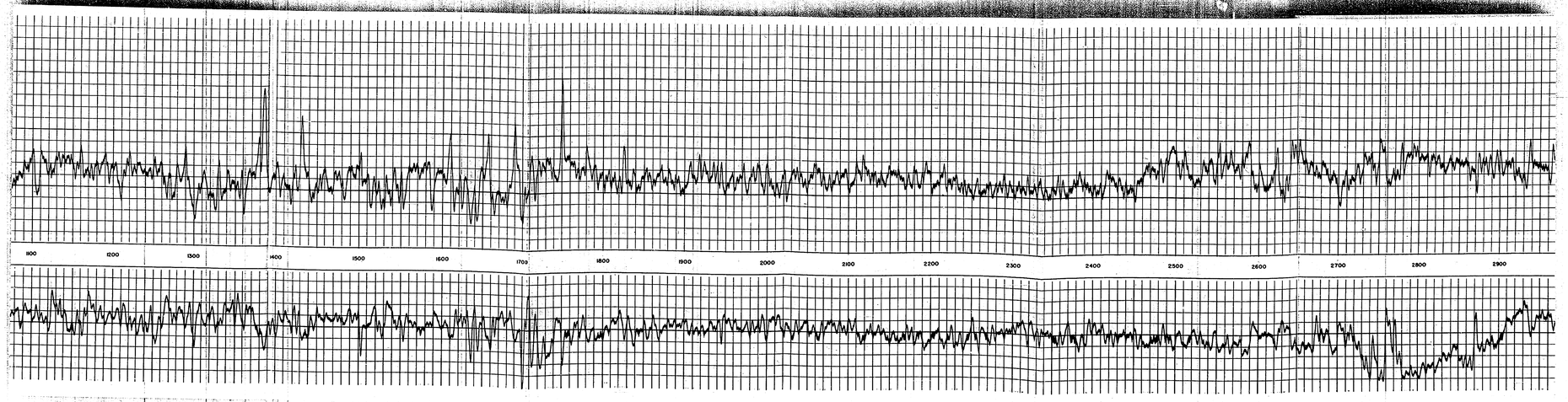
CASING COLLARS
2" 100'

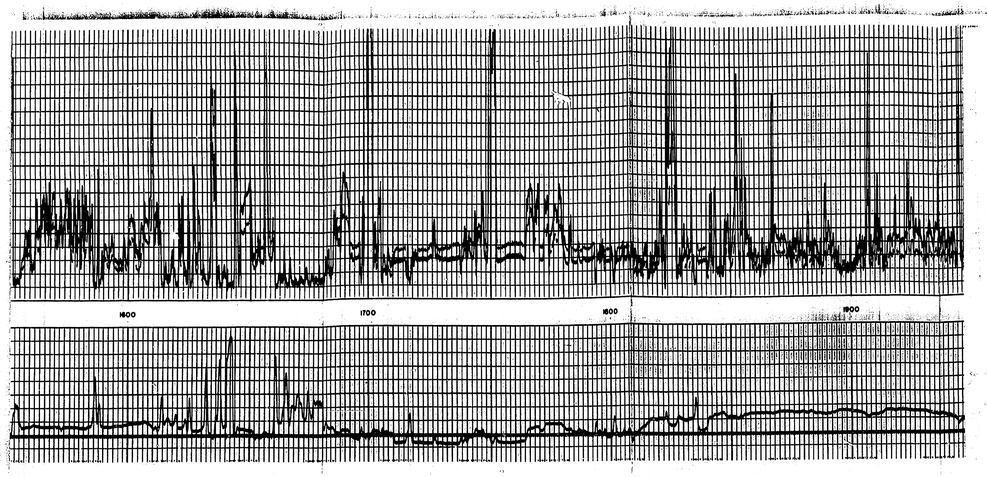
GAMMA RAY
MICROGRAMS RA-EQ-TON
INTERVAL 0 to T.D. 2
Scale 400 Time Constant 2
Logging Speed 30 ft./min.
ZERO 1 0 to left

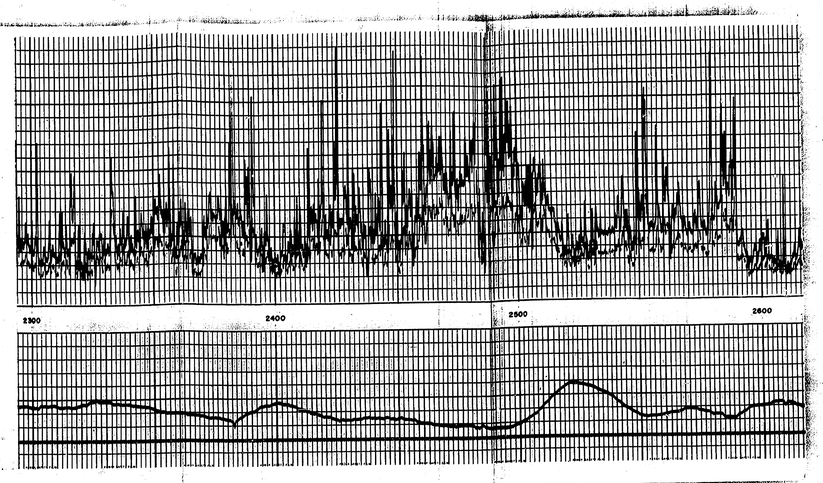


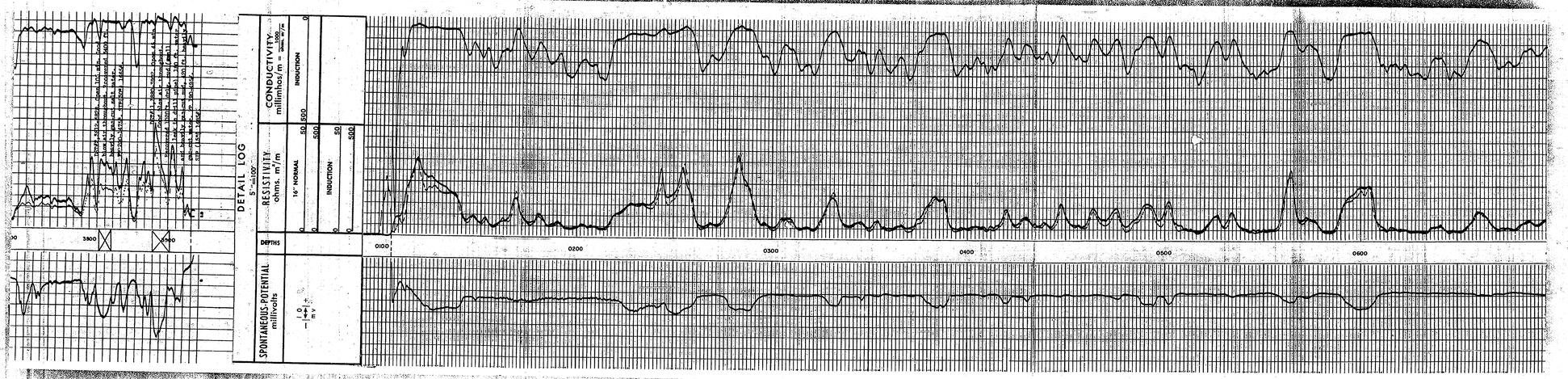

1100
1200
1300
1400
1500
1600
1700
1800

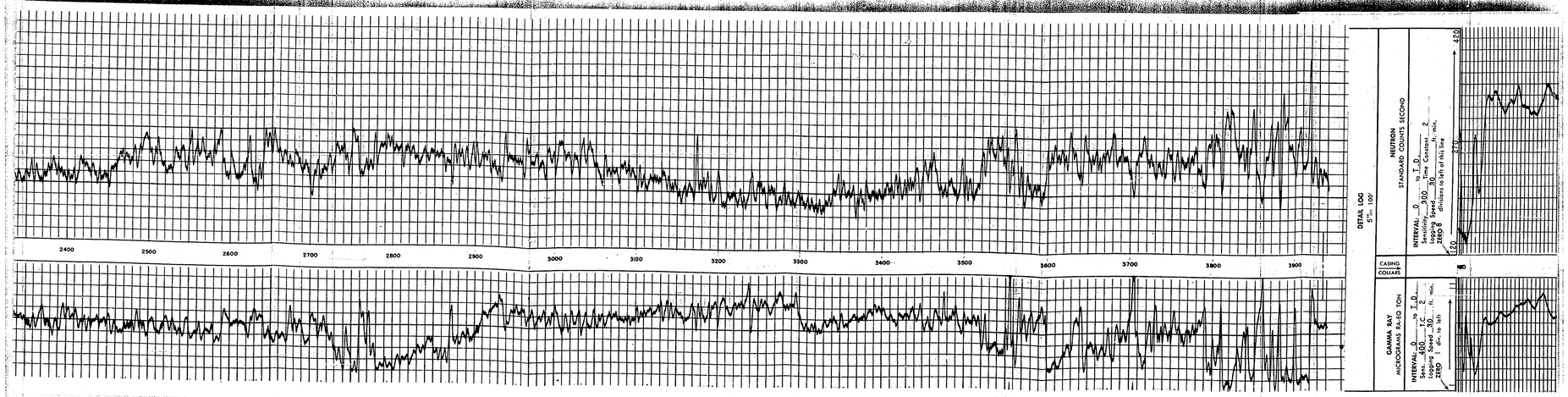

DETAIL LOG
5" = 100'
CONDUCTIVITY millimhos/m = 1000 / ohms m/m
INDUCTION
RESISTIVITY ohms. m²/m
16" NORMAL
INDUCTION
DEPTHS
SPONTANEOUS POTENTIAL millivolts
2400
2500
2600
2700
2800
2900
3000
3100
3200
3300
3400
3500
3600
3700
3800
3900
0100

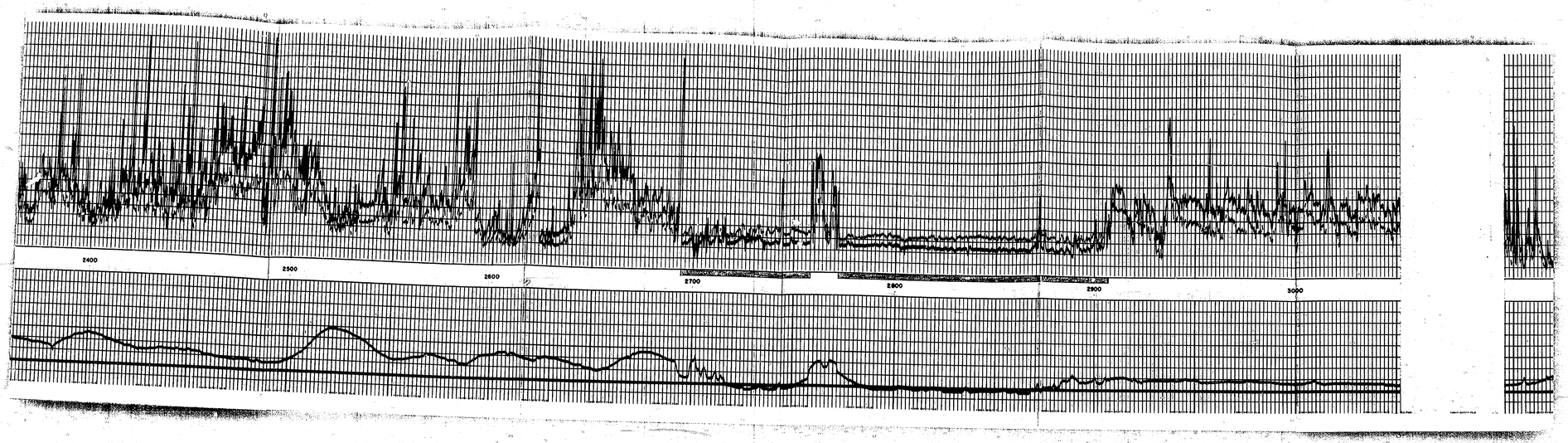

1100
1200
1300
1400
1500
1600
1700
1800
1900
2000
2100
2200
2300
2400
2500
2600
2700
2800
2900

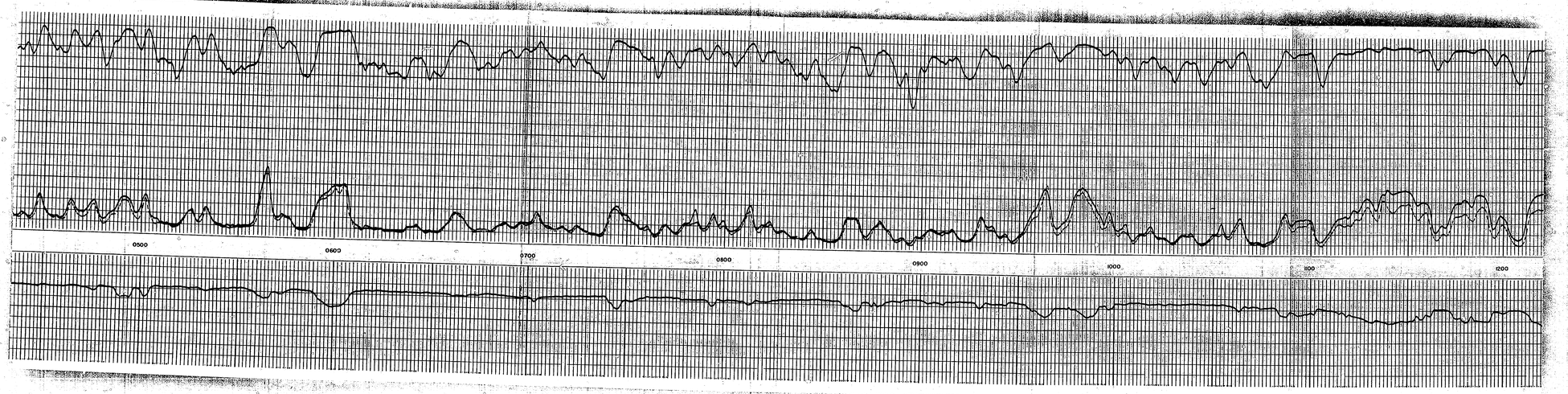

1600
1700
1800
1900

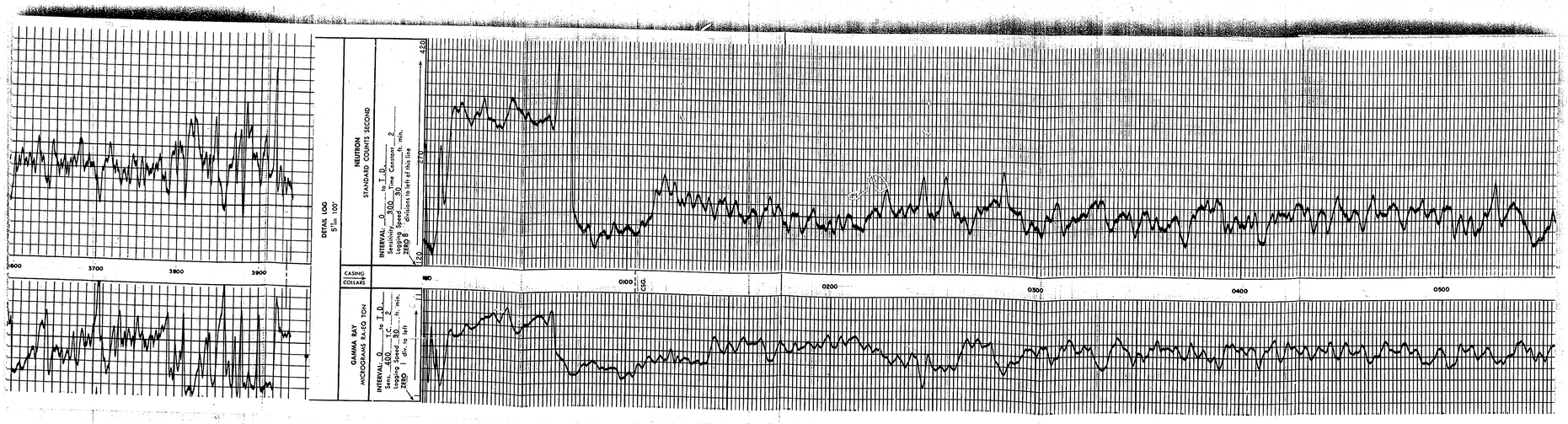

2300
2400
2500
2600


DETAIL LOG
5" = 100'
CONDUCTIVITY
millimhos/m = 1000 m²/m
RESISTIVITY
ohms. m²/m
16" NORMAL
INDUCTION
INDUCTION
DEPTHS
SPONTANEOUS-POTENTIAL
millivolts
3800
3900
0100
0200
0300
0400
0500
0600


DETAIL LOG
5" = 100'
NEUTRON
STANDARD COUNTS SECOND
CASING
COLLARS
GAMMA RAY
MICROGRAMS RA-EQ TON
2400
2500
2600
2700
2800
2900
3000
3100
3200
3300
3400
3500
3600
3700
3800
3900


2400
2500
2600
2700
2800
2900
3000

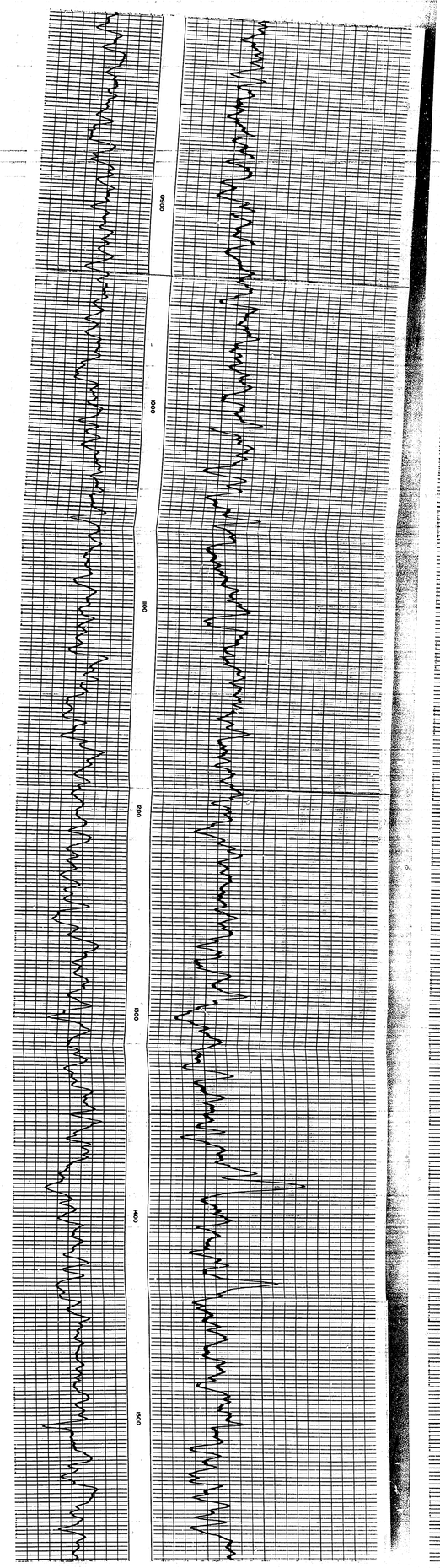

0500
0600
0700
0800
0900
1000
1100
1200

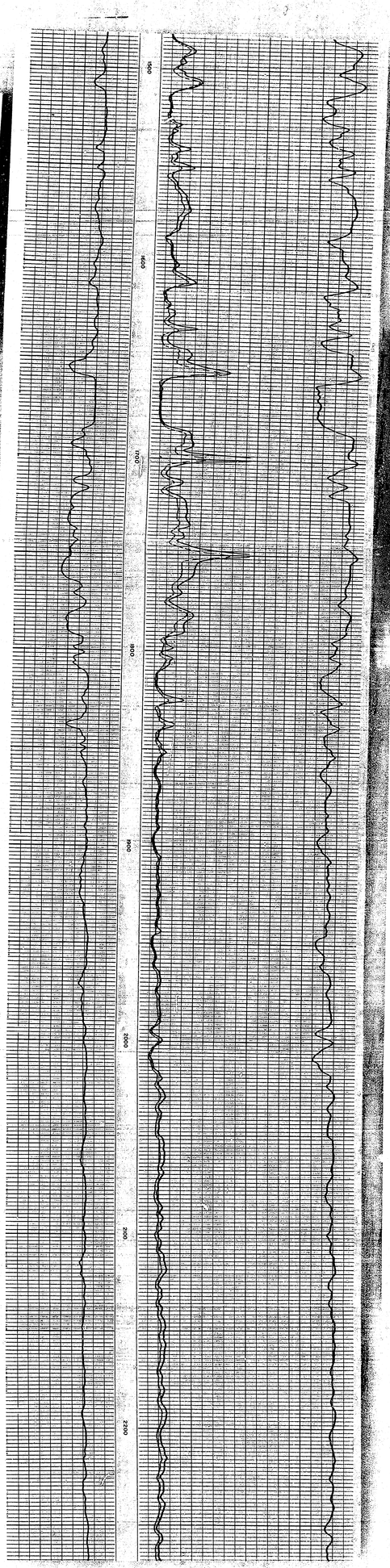

DETAIL LOG
5"= 100'
3600
3700
3800
3900
NEUTRON
STANDARD COUNTS SECOND
INTERVAL 0 to 1.0
Matrix 500 Time Constant 2
Logging Speed 30 in. min.
ZERO 8 division to left of this line
420
210
120
CASING
COLLARS
0100
CCL
0200
0300
0400
0500
GAMMA RAY
MICROGRAMS RA-EQ TON
INTERVAL 0 to 1.0
Matrix 400 TC 2 h. min.
Logging Speed 30 h. min.
ZERO 1 div. to left

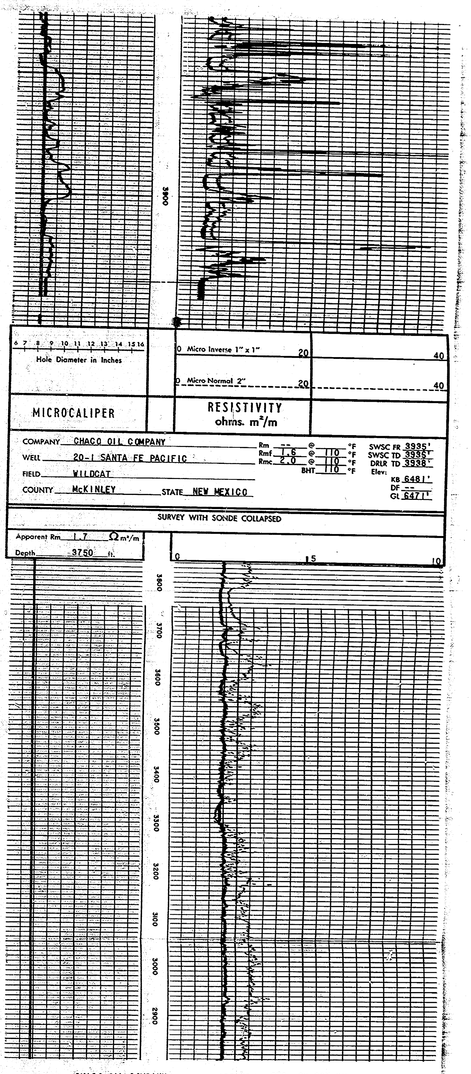
MICROCALIPER
Hole Diameter in Inches
6 7 8 9 10 11 12 13 14 15 16
RESISTIVITY
ohms. m²/m
0 Micro Inverse 1" x 1"
20
40
0 Micro Normal 2"
20
40
COMPANY CHACO OIL COMPANY
WELL 20-1 SANTA FE PACIFIC
FIELD WILDCAT
COUNTY MCKINLEY STATE NEW MEXICO
SURVEY WITH SONDE COLLAPSED
Depth 3750 ft.
0
1.5
10
3700
3600
3500
3400
3300
3200
3100
3000
2900
2800

1700
1600
1500
1400
1300
1200
1100
1000
900

1000
0900
0800
0700
0600
0500
0400
0300







5 6 7 8 9 10 11 12 13 14 15 16
Hole Diameter in Inches

0 Micro Inverse 1" x 1" 20 40

0 Micro Normal 2" 20 40

MICROCALIPER

RESISTIVITY
ohms. m²/m

COMPANY CHACO OIL COMPANY
WELL 20-I SANTA FE PACIFIC
FIELD WILDCAT
COUNTY McKINLEY STATE NEW MEXICO

Rm -- @ -- °F
Rmf 1.8 @ 110 °F
Rmc 2.0 @ 110 °F
BHT 110 °F

SWSC FR 3935'
SWSC TD 3935'
DRLR TD 3398'
Elev:
KB 6481'
DF --
GL 6471'

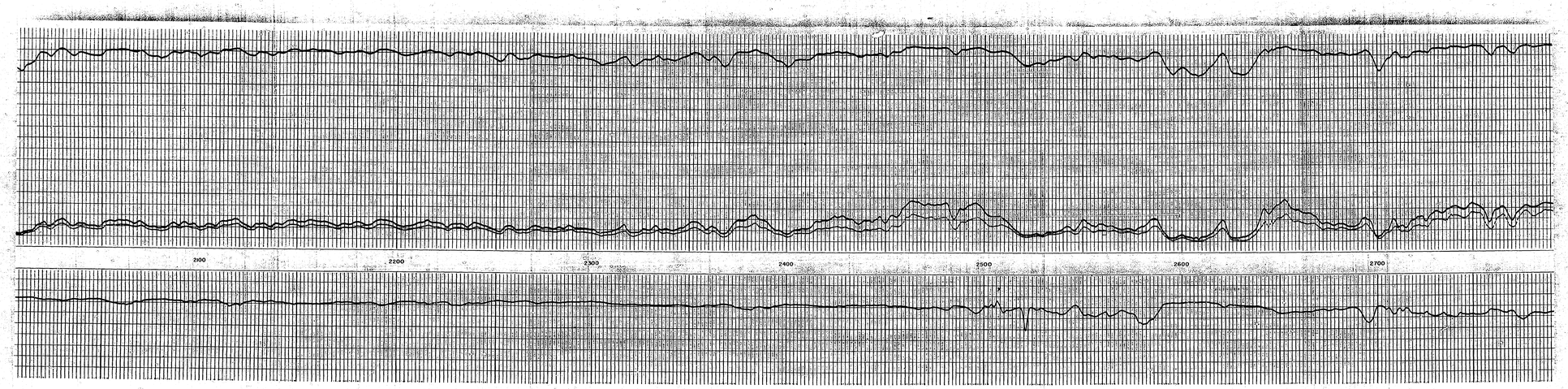
SURVEY WITH SONDE COLLAPSED

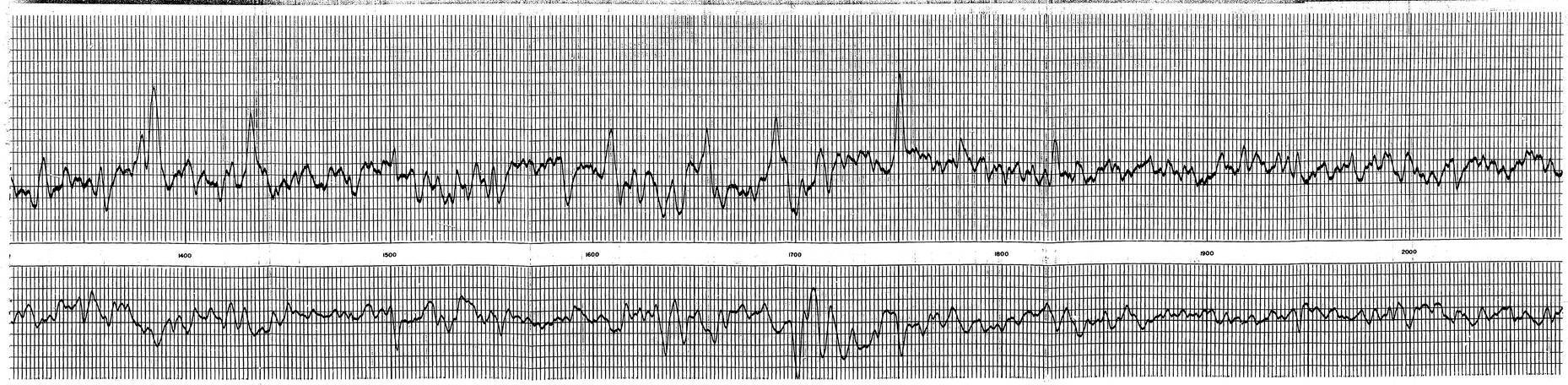
Apparent Rm 1.7 Ω m²/m
Depth 3750 ft.

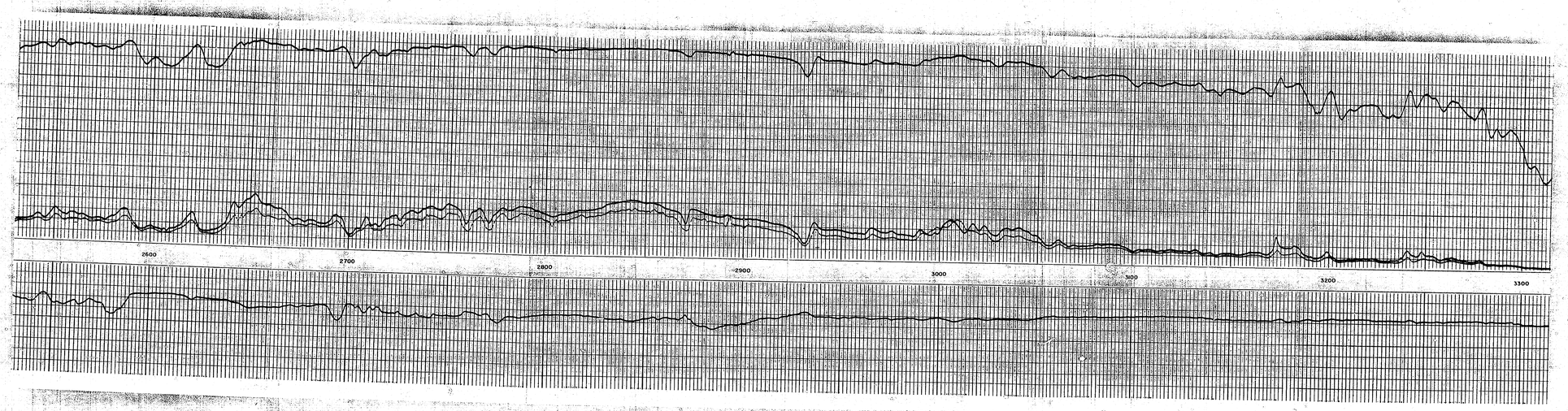
0 15 10

COMPANY: CHACO OIL COMPANY LOCATION: SEC. 20-20N-9W
WELL: 20-I SANTA FE PACIFIC COUNTY: McKINLEY STATE: NEW MEXICO

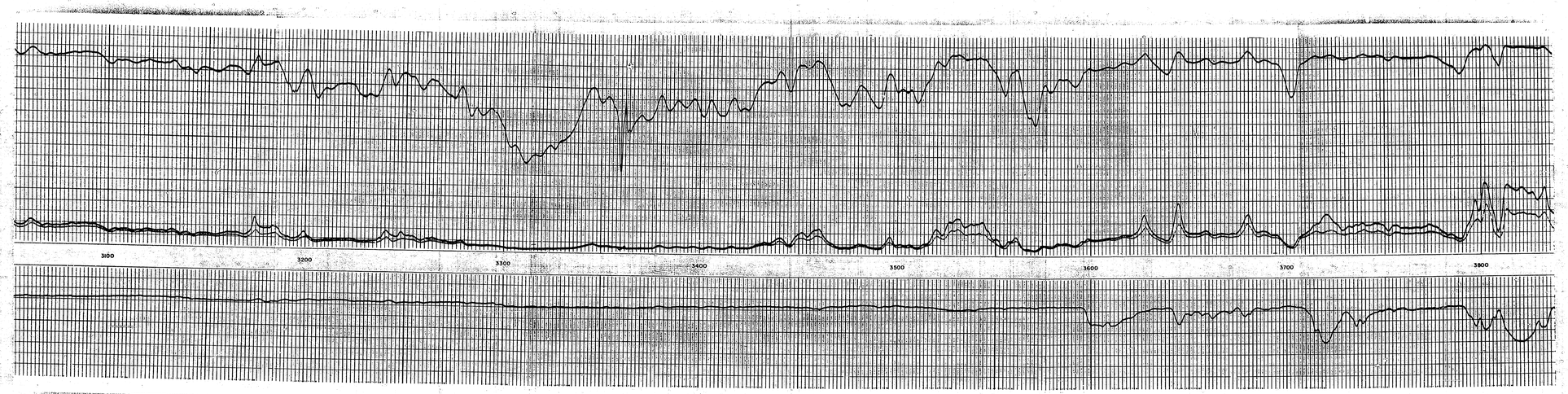
First in the Field SCHLUMBERGER WELL SURVEYING CORPORATION *Foremost in Research*

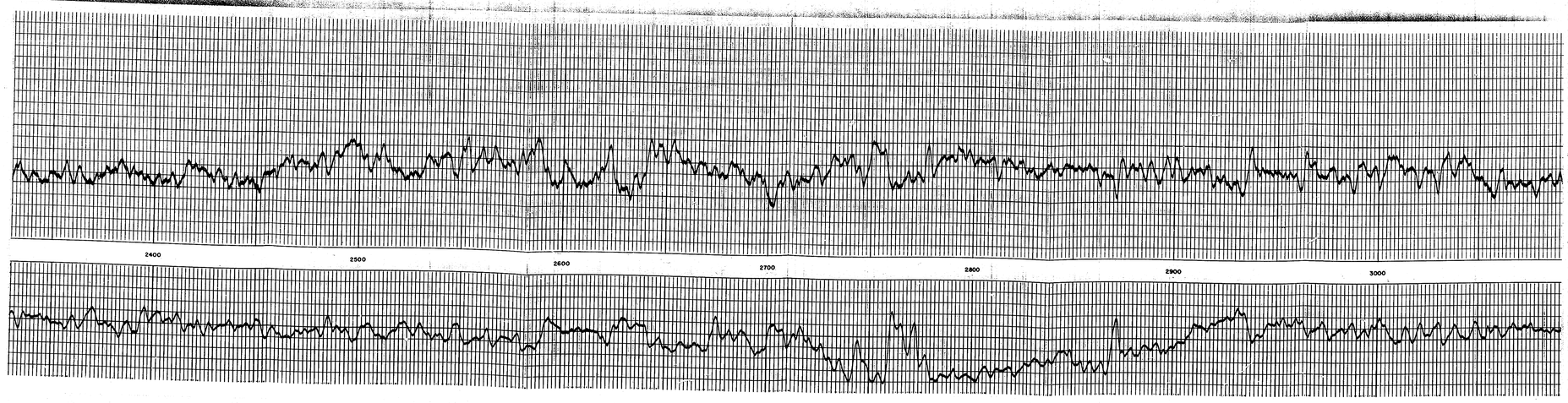

2100
2200
2300
2400
2500
2600
2700

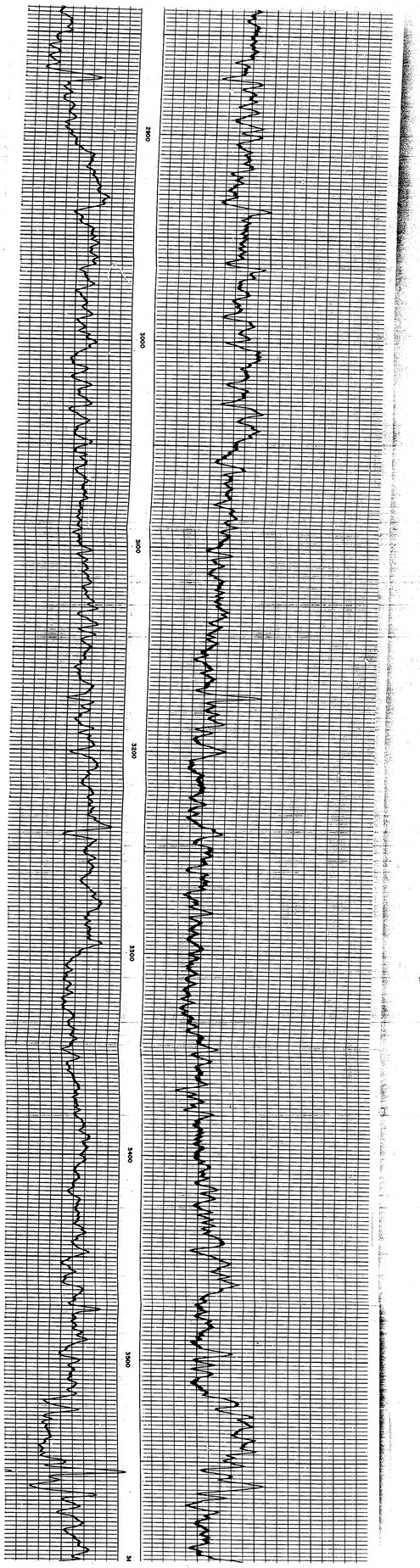

1400
1500
1600
1700
1800
1900
2000

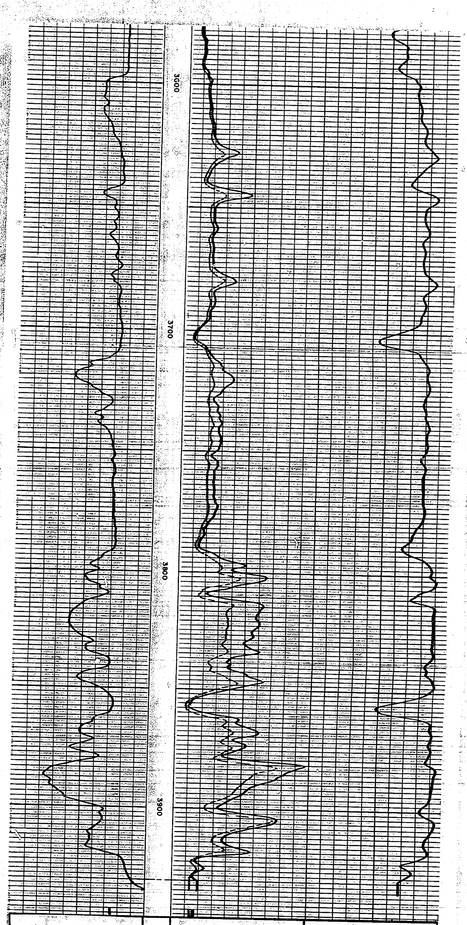

2600
2700
2800
2900
3000
3100
3200
3300


1900
2000
2100
2200
2300
2400
2500


3100
3200
3300
3400
3500
3600
3700
3800


2400
2500
2600
2700
2800
2900
3000

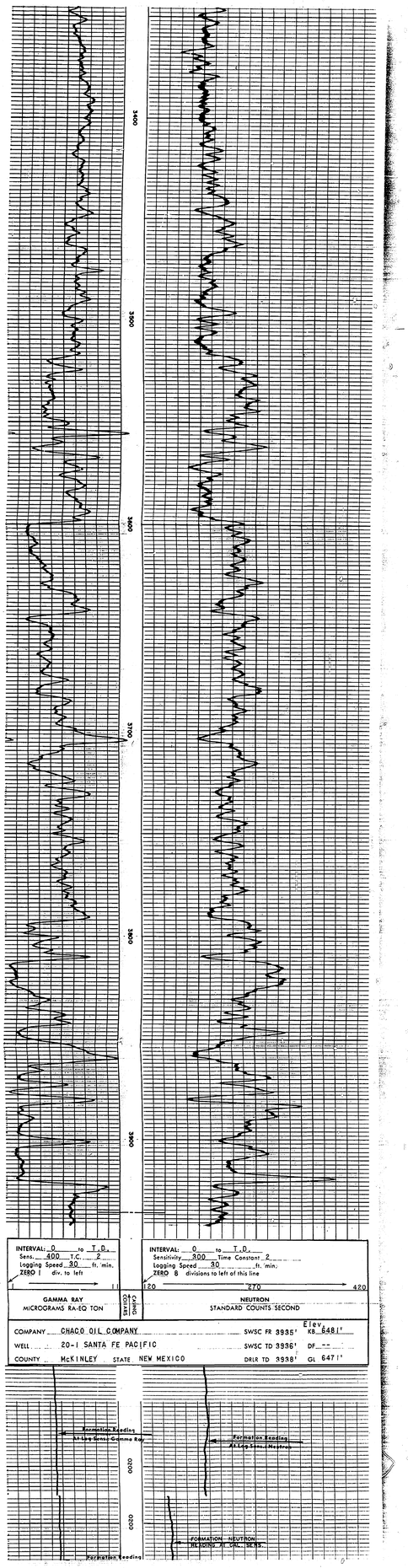


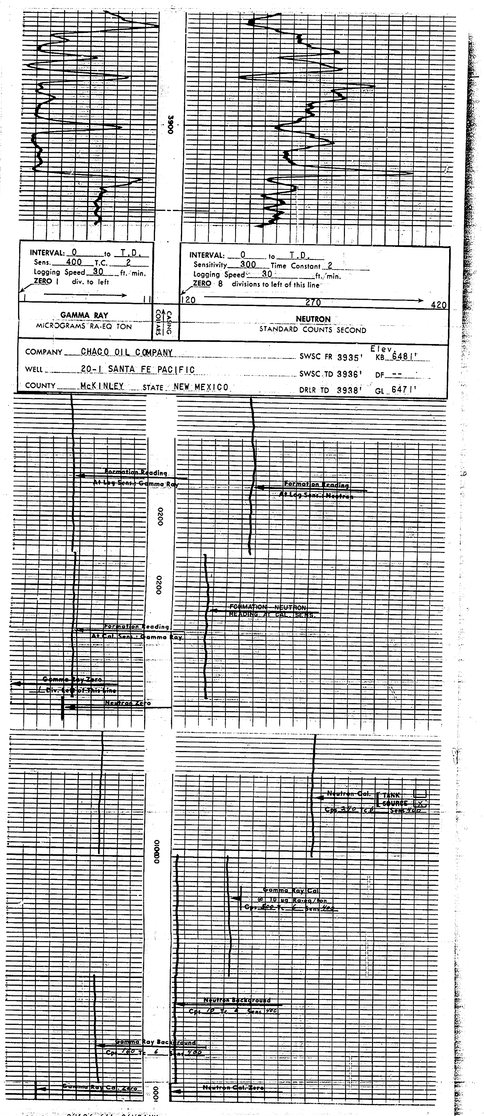


		16" NORMAL 0 50 / 0 500	INDUCTION 500
		INDUCTION 0 50 / 0 500	
SPONTANEOUS-POTENTIAL millivolts	DEPTHS	RESISTIVITY ohms. m^2/m	CONDUCTIVITY millimhos/m = $\frac{1000}{\text{ohms. } m^2/m}$

COMPANY CHACO OIL COMPANY
WELL 20-I SANTA FE PACIFIC
FIELD WILDCAT
COUNTY McKINLEY STATE NEW MEXICO

SWSC FR. 3930'
SWSC TD. 3936'
DRLR TD. 3938'
Elev:
KB 6481'
DF --
GL 6471'


3400
3500
3600
3700
3800
3900
INTERVAL: 0 to T.D.
Sens. 400 T.C. 2
Logging Speed 30 ft. min.
ZERO 1 div. to left
1
11
GAMMA RAY
MICROGRAMS RA-EQ TON
CASING COLLAR
INTERVAL: 0 to T.D.
Sensitivity 300 Time Constant 2
Logging Speed 30 ft. min.
ZERO 8 divisions to left of this line
120
270
420
NEUTRON
STANDARD COUNTS SECOND
COMPANY CHACO OIL COMPANY
WELL 20-1 SANTA FE PACIFIC
COUNTY McKINLEY STATE NEW MEXICO
SWSC FR 3935'
SWSC TD 3936'
DRLR TD 3938'
Elev.
KB 6481'
DF --
GL 6471'
Formation Reading
At Log Scale-Gamma Ray
Formation Reading
At Log Scale-Neutron
0020
0020
FORMATION - NEUTRON
READING AT CAL. SCALE
Formation Reading



COMPANY: CHACO OIL COMPANY LOCATION: SEC. 20-20N-9W

WELL: 20-1 SANTA FE PACIFIC COUNTY: McKINLEY STATE: NEW MEXICO

First in the Field SCHLUMBERGER *Foremost in Research*