Case No.

2112

Large Exhibits

V.E.R.C.P. MICROGRAPHICS

BEST AVAILABLE COPY

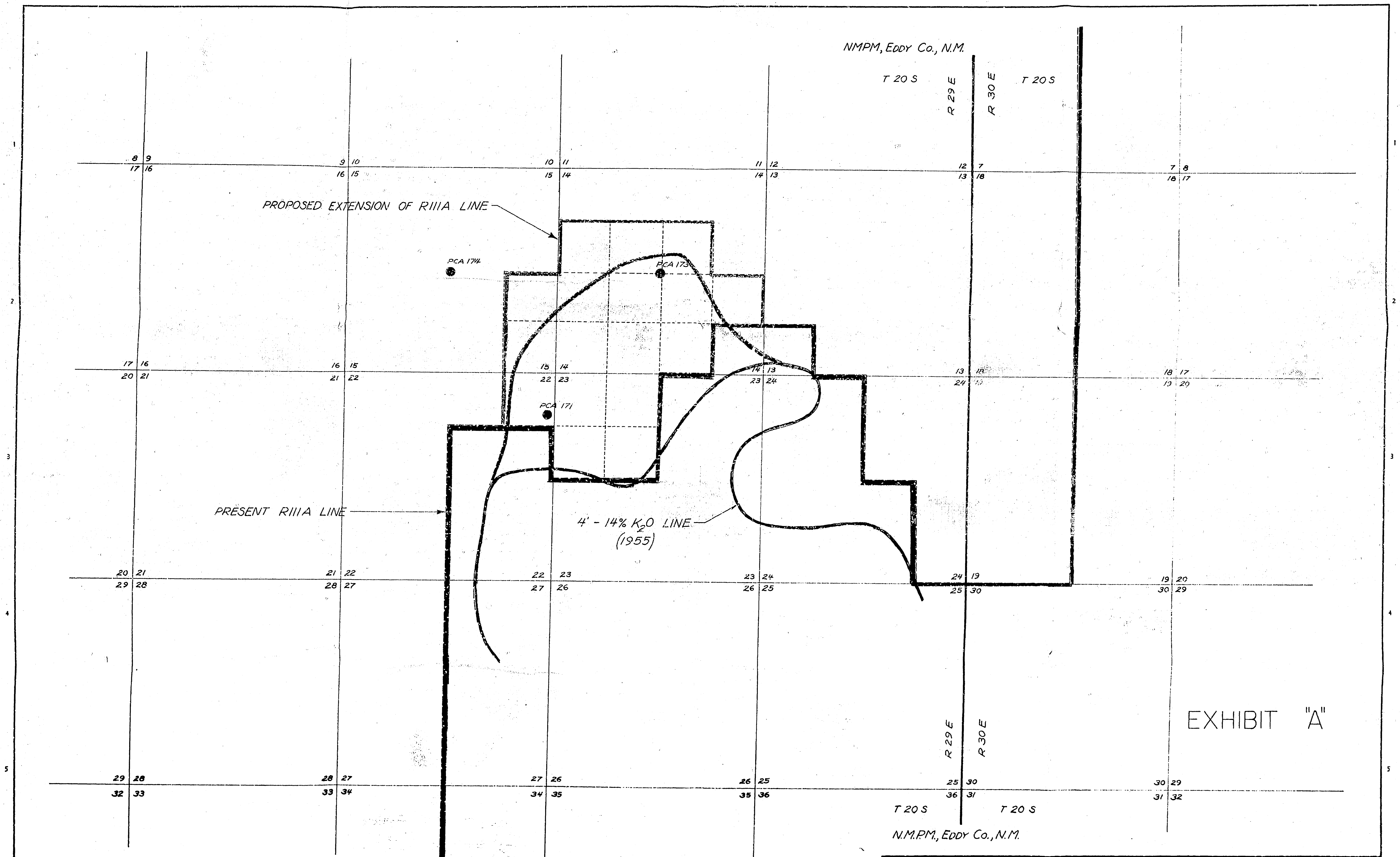
NMPM, EDDY CO., N.M.
T 20 S
R 29 E
R 30 E
T 20 S
PROPOSED EXTENSION OF R111A LINE
PCA 174
PCA 173
PCA 171
PRESENT R111A LINE
4' - 14% K2O LINE
(1955)
EXHIBIT "A"
R 29 E
R 30 E
T 20 S
T 20 S
N.M.P.M., EDDY CO., N.M.
8 9 17 16
9 10 16 15
10 11 15 14
11 12 14 13
12 7 13 18
7 8 18 17
17 16 20 21
16 15 21 22
15 14 22 23
14 13 23 24
13 18 24 19
18 17 19 20
20 21 29 28
21 22 28 27
22 23 27 26
23 24 26 25
24 19 25 30
19 20 30 29
29 28 32 33
28 27 33 34
27 26 34 35
26 25 35 36
25 30 36 31
30 29 31 32

REFERENCES DWG. NO.	TITLE	APPROVED BY	PROPOSED EXTENSION OF R111A AREA BASED ON NEW DRILL HOLE DATA	POTASH COMPANY OF AMERICA CARLSBAD, NEW MEXICO	
				DRAWN BY LPC	DRAWING NO.
				CHECKED BY	
			SCALE: 1" = 1000'	DATE: SEPT. '60	DIRECTED BY ECJ

V.R.R.C.F. MICROGRAPHICS
BEST AVAILABLE COPY

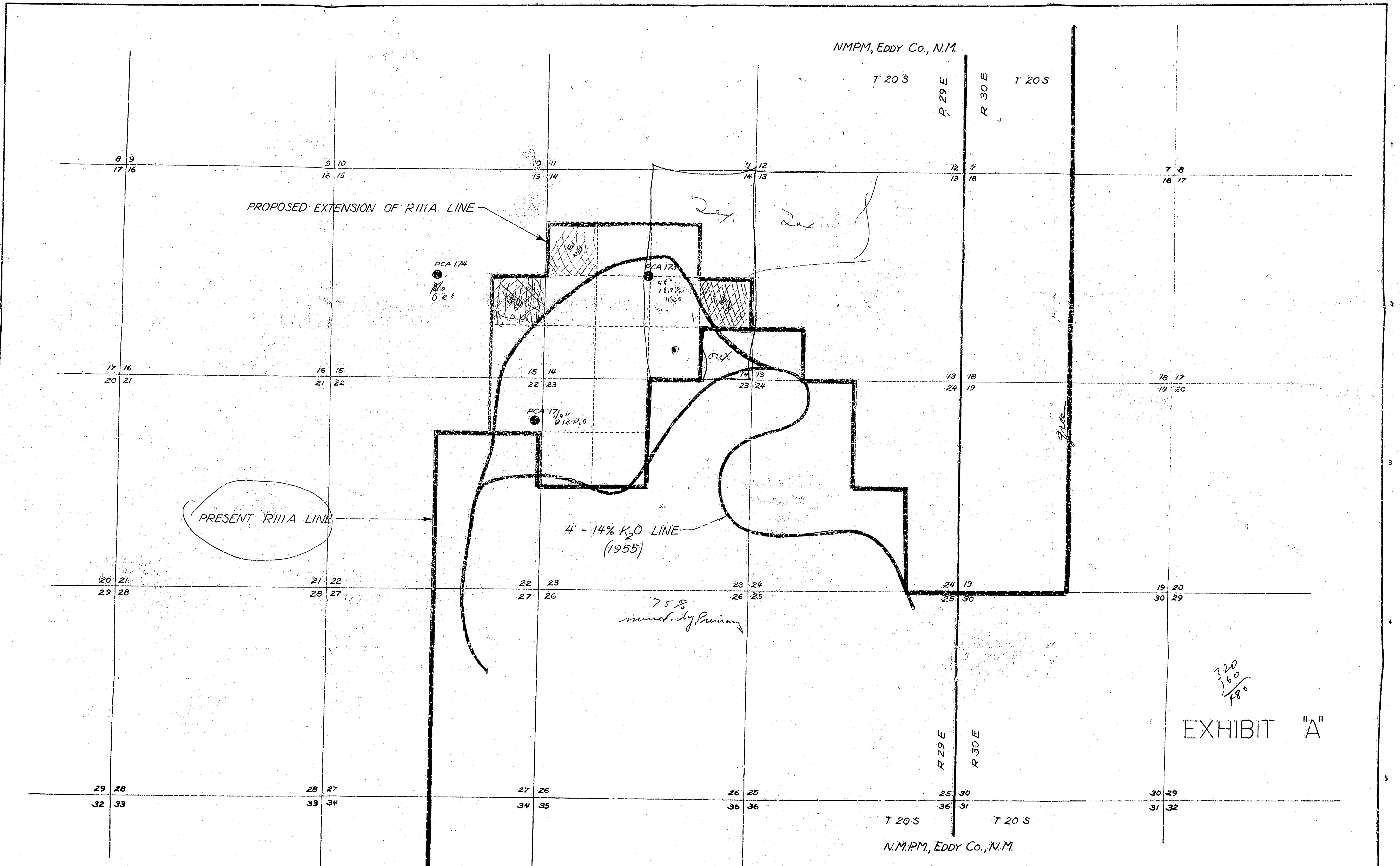
NMPM, EDDY Co., N.M.
T 20 S
R 29 E
R 30 E
T 20 S
PROPOSED EXTENSION OF RIIIA LINE
PCA 174
No ore
PCA 173
4'6"
18.9%
K2O
PCA 171
4'9"
9.18 K2O
PRESENT RIIIA LINE
4' - 14% K2O LINE (1955)
75%
mined by Burns
R 29 E
R 30 E
T 20 S
T 20 S
N.M.P.M., EDDY Co., N.M.
8 9 17 16
9 10 16 15
10 11 15 14
11 12 14 13
12 7 13 18
7 8 18 17
17 16 20 21
16 15 21 22
15 14 22 23
14 13 23 24
13 18 24 19
18 17 19 20
20 21 29 28
21 22 28 27
22 23 27 26
23 24 26 25
24 19 25 30
19 20 30 29
29 28 32 33
28 27 33 34
27 26 34 35
26 25 35 36
25 30 36 31
30 29 31 32

320
160
480

EXHIBIT "A"

REFERENCES DWG. NO.	TITLE	APPROVED BY	PROPOSED EXTENSION OF RIIIA AREA BASED ON NEW DRILL HOLE DATA	POTASH COMPANY OF AMERICA CARLSBAD, NEW MEXICO
			SCALE 1" = 1000'	DRAWN BY LPC
			DATE SEPT. 60	CHECKED BY
				DIRECTED BY ECJ
				DRAWING NO.

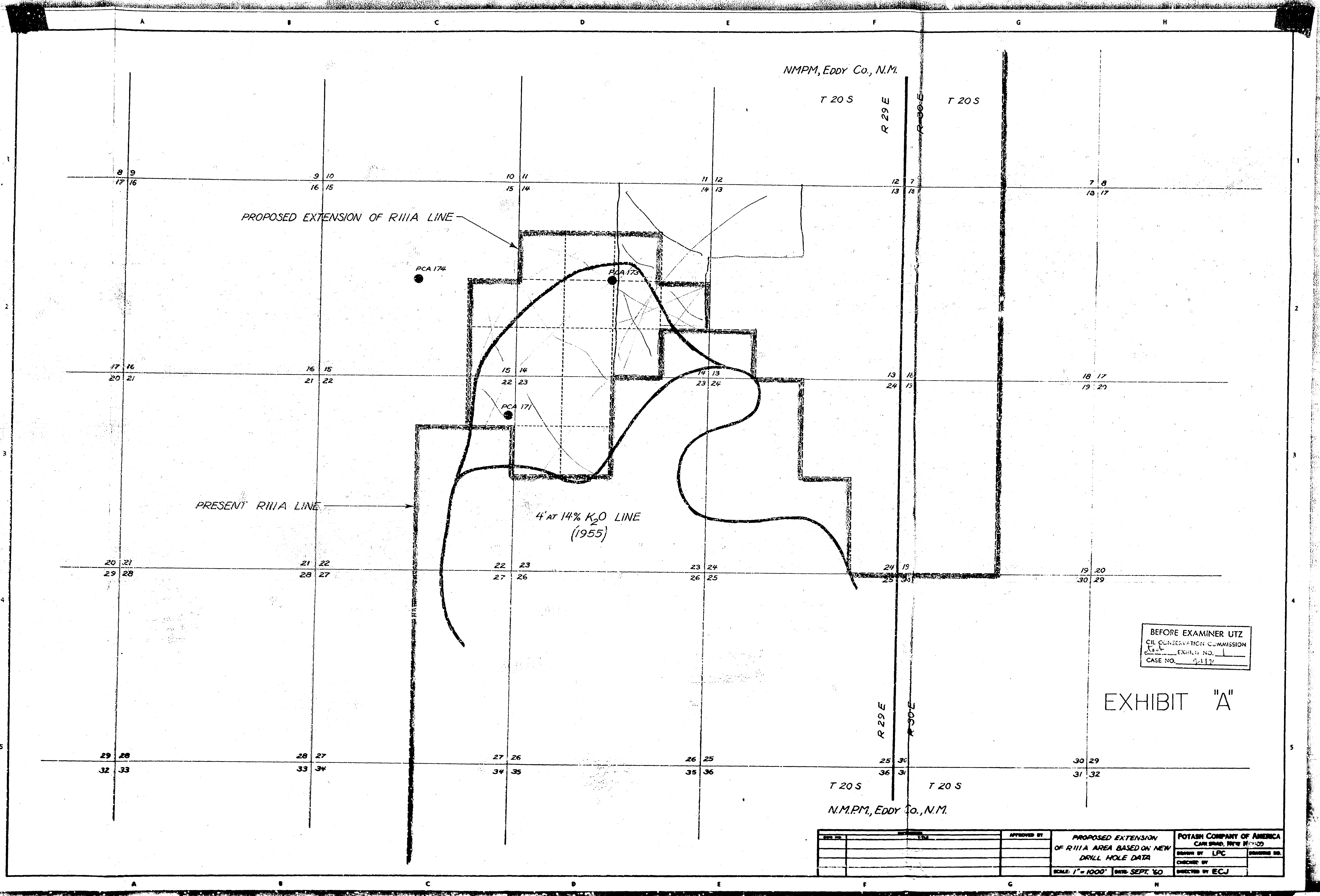
NMPM, EDDY Co., N.M.
T 20 S
R 29 E
R 30 E
PROPOSED EXTENSION OF R111A LINE
PCA 174
PCA 173
PCA 171
PRESENT R111A LINE
4' AT 14% K2O LINE (1955)
N.M.P.M., EDDY Co., N.M.
A
B
C
D
E
F
G
H
1
2
3
4
5

BEFORE EXAMINER UTZ
OIL CONSERVATION COMMISSION
Exhibit No. 1
CASE NO. 2117

EXHIBIT "A"

		APPROVED BY	PROPOSED EXTENSION OF R111A AREA BASED ON NEW DRILL HOLE DATA	POTASH COMPANY OF AMERICA CARLSBAD, NEW MEXICO	DRAWING NO.
				DRAWN BY LPC	
				CHECKED BY	
			SCALE: 1" = 1000' DATE: SEPT. '60	DIRECTED BY ECJ	

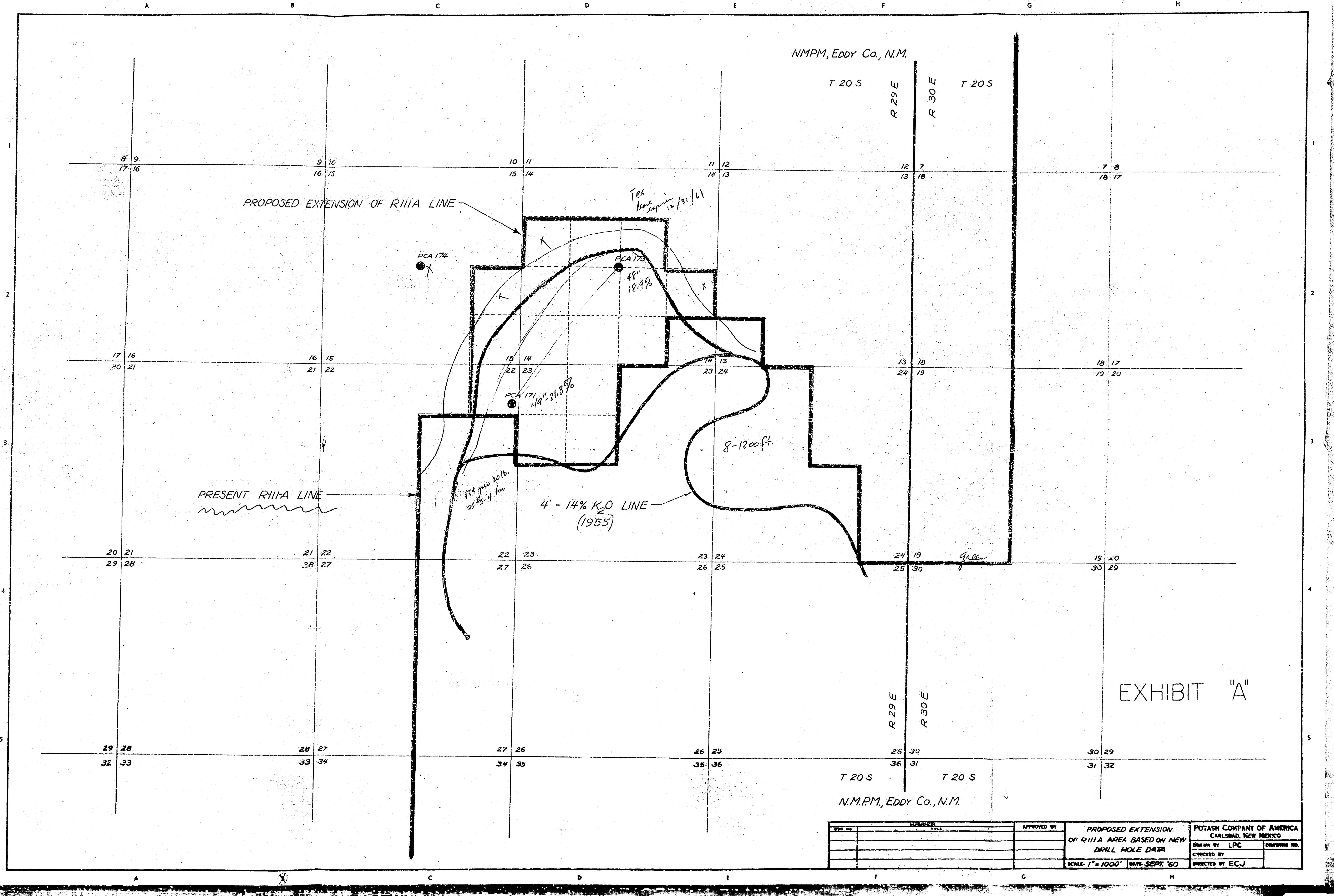
NMPM, Eddy Co., N.M.
T 20 S
R 29 E
R 30 E
T 20 S
PROPOSED EXTENSION OF R111A LINE
Tex lease expires 12/31/61
PCA 174
PCA 173
48"
18.9%
PCA 171
49" 21.3%
8-1200 ft.
PRESENT R111A LINE
4' - 14% K2O LINE
(1955)
Green
R 29 E
R 30 E
T 20 S
T 20 S
N.M.P.M., Eddy Co., N.M.

EXHIBIT "A"

REFERENCES		APPROVED BY	PROPOSED EXTENSION OF R111A AREA BASED ON NEW DRILL HOLE DATA	POTASH COMPANY OF AMERICA CARLSBAD, NEW MEXICO	
DWG. NO.	TITLE			DRAWN BY LPC	DRAWING NO.
				CHECKED BY	
			SCALE: 1" = 1000' / DATE: SEPT. '60	DIRECTED BY ECJ	