Case No.

1353

Large Exhibits

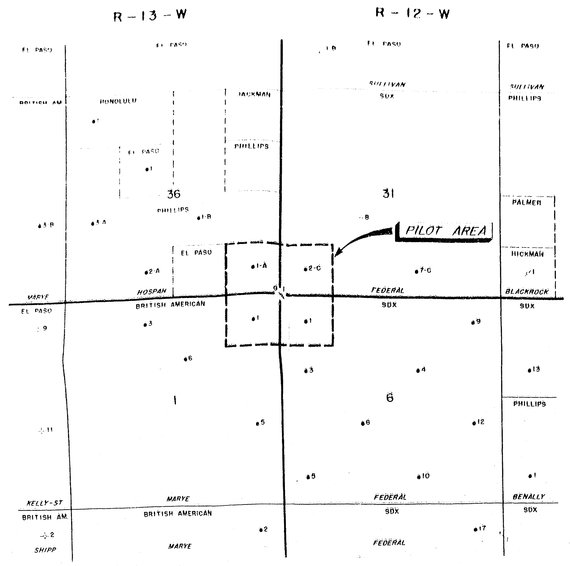

SUNRAY MID-CONTINENT OIL CO.
PILOT AREA MAP
BISTI LOWER GALLUP OIL POOL
SAN JUAN CO., NEW MEXICO

SUNRAY MID-CONTINENT OIL COMPANY
EXHIBIT NO. 1 DOCKET NO. 1253

PREPARED BY EXPLORATION DRAFTING SECTION
12-10-57



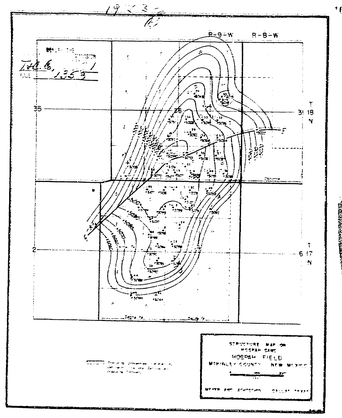

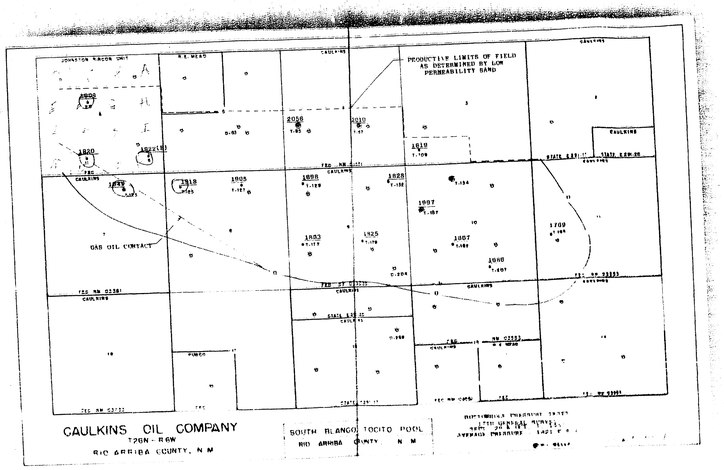

CAULKINS OIL COMPANY
T26N - R6W
RIO ARRIBA COUNTY, N M

SOUTH BLANCO TOCITO POOL
RIO ARRIBA COUNTY N M

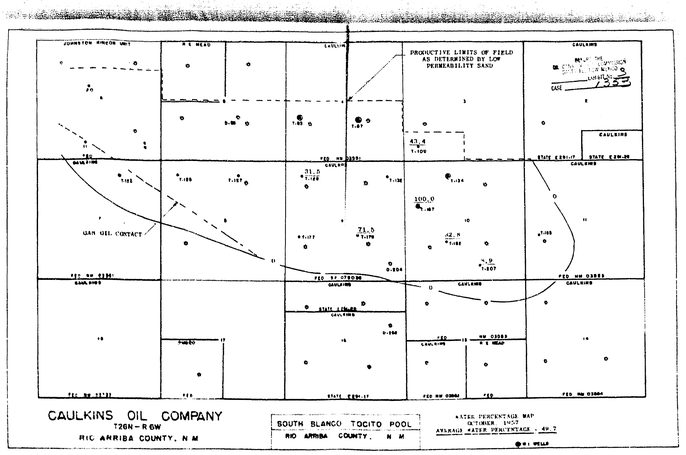

CAULKINS OIL COMPANY
T26N - R6W
RIO ARRIBA COUNTY, N M

SOUTH BLANCO TOCITO POOL
RIO ARRIBA COUNTY, N M

WATER PERCENTAGE MAP
OCTOBER 1957
AVERAGE WATER PERCENTAGE - 49.2