

Case No.

2547

Application, Transcript;
Small Exhibits, Etc.

BEFORE THE OIL CONSERVATION COMMISSION
OF THE STATE OF NEW MEXICO

IN THE MATTER OF THE HEARING
CALLED BY THE OIL CONSERVATION
COMMISSION OF NEW MEXICO FOR
THE PURPOSE OF CONSIDERING:

CASE No. 2547
Order No. R-2244

APPLICATION OF PAN AMERICAN PETROLEUM
CORPORATION FOR A TRIPLE COMPLETION,
EDDY COUNTY, NEW MEXICO.

ORDER OF THE COMMISSION

BY THE COMMISSION:

This cause came on for hearing at 9 o'clock a.m. on May 10, 1962, at Santa Fe, New Mexico, before Daniel S. Nutter, Examiner duly appointed by the Oil Conservation Commission of New Mexico, hereinafter referred to as the "Commission," in accordance with Rule 1214 of the Commission Rules and Regulations.

NOW, on this 28th day of May, 1962, the Commission, a quorum being present, having considered the application, the evidence adduced, and the recommendations of the Examiner, Daniel S. Nutter, and being fully advised in the premises,

FINDS:

(1) That due public notice having been given as required by law, the Commission has jurisdiction of this cause and the subject matter thereof.

(2) That the applicant, Pan American Petroleum Corporation, seeks an order authorizing the triple completion (conventional) of its Greenwood Unit Well No. 7, located in Unit E, Section 12, Township 19 South, Range 31 East, NMPM, Eddy County, New Mexico, in such a manner as to permit the production of oil from an undesignated Strawn pool through 2 3/8-inch tubing and from undesignated Wolfcamp and Bone Springs pools through parallel strings of 2-inch tubing.

(3) That the mechanics of the proposed triple completion are feasible and in accord with good conservation practices.

(4) That approval of the subject application will neither cause waste nor impair correlative rights.

IT IS THEREFORE ORDERED:

(1) That the applicant, Pan American Petroleum Corporation, is hereby authorized to complete its Greenwood Unit Well No. 7, located in Unit E, Section 12, Township 19 South, Range 31 East,

-2-

CASE No. 2547
Order No. R-2244

NMPM, Eddy County, New Mexico, as a triple completion (conventional) in such a manner as to permit the production of oil from an undesignated Strawn pool through 2 3/8-inch tubing and from undesignated Wolfcamp and Bone Springs pools through parallel strings of 2-inch tubing.

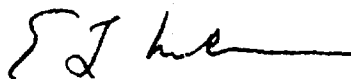
PROVIDED HOWEVER, That the applicant shall complete, operate, and produce said well in accordance with the provisions of Rule 112-A of the Commission Rules and Regulations.

PROVIDED FURTHER, That the applicant shall take packer-leakage tests upon completion and annually thereafter during the Gas-Oil Ratio Test Period for the Strawn formation.

(2) That jurisdiction of this cause is retained for the entry of such further orders as the Commission may deem necessary.

DONE at Santa Fe, New Mexico, on the day and year hereinabove designated.


STATE OF NEW MEXICO
OIL CONSERVATION COMMISSION



EDWIN L. MECHEM, Chairman


E. S. WALKER, Member

A. L. PORTER, Jr., Member & Secretary



esr/

GOVERNOR
EDWIN L. MECHEM
CHAIRMAN

State of New Mexico
Oil Conservation Commission

LAND COMMISSIONER
E. S. JOHNNY WALKER
MEMBER



STATE GEOLOGIST
A. L. PORTER, JR.
SECRETARY - DIRECTOR

P. O. BOX 871
SANTA FE

May 28, 1962

Mr. Guy Buell
Pan American Petroleum Corporation
Box 1410
Fort Worth, Texas

Re: Case No. 2547
Order No. R-2244
Applicant:

Pan American Petroleum Corporation

Dear Sir:

Enclosed herewith are two copies of the above-referenced Commission order recently entered in the subject case.

Very truly yours,

A. L. PORTER, Jr.
Secretary-Director

ir/

Carbon copy of order also sent to:

Hobbs OCC x

Artesia OCC x

Aztec OCC

OTHER

OIL CONSERVATION COMMISSION
SANTA FE, NEW MEXICO

Date

5/22/62


CASE 2547

Hearing Date

9am 5/10/62

My recommendations for an order in the above numbered cases are as follows:

Enter an order approving the
triple completion (conventional)
of Pan American, Greenwood
Unit No 7, located in the SE $\frac{1}{4}$ NE $\frac{1}{4}$
Sec 12, T19S, R31E, Eddy Co
in such a manner as to pro-
oil from the Strawn, Wolfcamp
and Bone Spring formations
through 2 $\frac{3}{8}$, ~~2~~ 2 inch, and
2 inch tubing, respectively. Specify
Pkr leakage tests during
annual GOR test period
for the Strawn


Staff Engineer

DOCKET: EXAMINER HEARING - THURSDAY - MAY 10, 1962

OIL CONSERVATION COMMISSION - 9 A.M. - MORGAN HALL, STATE LAND OFFICE
BUILDING, SANTA FE, NEW MEXICO

The following cases will be heard before Daniel S. Nutter, Examiner, or
Elvis A. Utz, as alternate examiner:

CASE 2547: Application of Pan American Petroleum Corporation for a triple completion, Eddy County, New Mexico. Applicant, in the above-styled cause, seeks an order authorizing the triple completion (conventional) of its Greenwood Unit Well No. 7, located in Unit H, Section 12, Township 19 South, Range 31 East, Eddy County, New Mexico, in such a manner as to permit the production of oil from undesignated Strawn, Wolfcamp, and Bone Spring pools through parallel strings of tubing.

CASE 2548: Application of Pan American Petroleum Corporation for an exception to Order No. R-660, Caprock-Queen Pool, Chaves County, New Mexico. Applicant, in the above-styled cause, seeks an exception to the Special Rules and Regulations of the Caprock-Queen Pool, Order No. R-660, for the assignment of a gas allowable equivalent to the total reservoir voidage of a top allowable oil well producing at the limiting GOR of 2000: 1 for its State "AK" Well No. 1 located in Unit N, Section 19, Township 15 South, Range 31 East, Chaves County, New Mexico.

CASE 2549: Application of Cities Service Petroleum Company for a dual completion, Lea County, New Mexico. Applicant, in the above-styled cause, seeks permission to complete its Hodges B Well No. 4, located in Unit M of Section 1, Township 25 South, Range 37 East, Lea County, New Mexico, as a dual completion (conventional) in the North Justis Tubb-Drinkard Pool and Devonian formation adjacent to the North Justis-Devonian Pool with the production of oil from each zone to be through parallel strings of 2 3/8-inch tubing.

CASE 2550: Application of Texaco Inc., for a quadruple completion, Lea County, New Mexico. Applicant, in the above-styled cause, seeks permission to complete its G. L. Erwin "B" NCT-2 Well No. 4, located in Unit O of Section 35, Township 24 South, Range 37 East, Lea County, New Mexico, as a quadruple completion (tubingless) in the North Justis-Fusselman, North Justis-Devonian, North Justis Tubb-Drinkard and North Justis-

Blinebry Pools, with the production of oil from all zones to be through parallel strings of small diameter casing cemented in a common well bore.

CASE 2551: Application of Texaco Inc., for a triple completion, Lea County, New Mexico. Applicant, in the above-styled cause, seeks permission to complete its G. L. Erwin "A" Well No. 1, located in Unit N of Section 35, Township 24 South, Range 37 East, Lea County, New Mexico, as a triple completion (tubingless) in the North Justis-Devonian, North Justis-Tubb Drinkard and North Justis-Blinebry Pools with the production of oil from all zones to be through parallel strings of small diameter casing cemented in a common well bore.

CASE 2552: Application of Texaco Inc., for a quadruple completion, Lea County, New Mexico. Applicant, in the above-styled cause, seeks an amendment to Order R-2109 to permit the quadruple completion (tubingless) of its G. L. Erwin "B" NCT-2 Well No. 2, located in Unit J of Section 35, Township 24 South, Range 37 East, Lea County, New Mexico, in the North Justis-Blinebry Pool, North Justis Tubb-Drinkard Pool, an undesignated Paddock pool and an undesignated Devonian pool with the production of oil from all four zones to be through parallel strings of 2 3/8-inch casing cemented in a common well bore.

CASE 2553: Application of Texaco Inc. for a triple completion, Lea County, New Mexico. Applicant, in the above-styled cause, seeks an amendment to Order R-2181 to permit the triple completion (conventional) of its C. H. Weir "B" Well No. 3, located in Unit G of Section 11, Township 20 South, Range 37 East, Lea County, New Mexico, in the Skaggs-Glorieta and Skaggs-Drinkard Oil Pools and in an undesignated Blinebry Oil pool with the production of oil from the Glorieta and Drinkard zones to be through parallel strings of 2 1/16-inch tubing and the production of oil from the Blinebry zone to be through a dual zone flow tube and a string of 1-inch tubing.

CASE 2554: Application of T. F. Hodge for an order creating a new pool and establishing temporary rules, Lea County, New Mexico. Applicant, in the above-styled cause, seeks an order creating a new pool for Pennsylvanian production; the discovery well for said pool is the Humble-State Well No. 1, located in

Unit N of Section 26, Township 10 South, Range 33 East, Lea County, New Mexico, completed in the Bough "C" zone of the Pennsylvanian formation with perforations from 9667 feet to 9671 feet. Applicant further seeks establishment of special rules and regulations governing said pool, including 80-acre proration units.

CASE 2555:

Application of Gulf Oil Corporation for a dual completion, Lea County, New Mexico. Applicant, in the above-styled cause, seeks permission to complete its J. F. Janda (NCF-F) Well No. 6, located in Unit D of Section 4, Township 22 South, Range 36 East, Lea County, New Mexico, as a dual completion (conventional) in the Jalmat Gas Pool and South Eunice Pool with the production of oil from the Jalmat Gas Pool to be through a string of 1 1/4-inch tubing and the production of oil from the South Eunice Pool to be through a parallel string of 2 3/8-inch tubing.

CASE 2556:

Application of Gulf Oil Corporation for an unorthodox oil well location and a dual completion, Lea County, New Mexico. Applicant, in the above-styled cause, seeks permission to complete its Lillie Well No. 3, located 2310 feet from the North line and 330 feet from the West line of Section 23, Township 24 South, Range 37 East, Lea County, New Mexico, as a dual completion (conventional) in the Fowler-Fusselman and Fowler-Ellenburger Pools with the production oil from both zones to be through a parallel strings of tubing. Said well is at an unorthodox location under the Fowler-Ellenburger Pool Rules.

CASE 2557:

Application of Gulf Oil Corporation for a unit agreement and a secondary recovery project, Lea County, New Mexico. Applicant, in the above-styled cause, seeks approval of the West Dollarhide Devonian Unit Agreement embracing 765.25 acres, more or less, of Federal and State lands in Townships 24 and 25 South, Range 38 East, Lea County, New Mexico. Applicant further seeks permission to institute a secondary recovery project in the proposed West Dollarhide Devonian Unit Area by injection of water into the Devonian formation into certain wells located in said unit.

iqg/

BEFORE THE OIL CONSERVATION COMMISSION

STATE OF NEW MEXICO

IN THE MATTER OF THE APPLICATION)
OF PAN AMERICAN PETROLEUM)
CORPORATION FOR A TRIPLE CCM-)
PLETION OF ITS GREENWOOD UNIT WELL) No. 2547
NO. 7, LOCATED IN UNIT H, SECTION 12,)
TOWNSHIP 19 SOUTH, RANGE 31 EAST,)
N. M. P. M., EDDY COUNTY, NEW MEXICO.)


ENTRY OF APPEARANCE

The undersigned, Atwood & Malone of Roswell, New Mexico, a firm of attorneys all of whose members are duly licensed to practice law in the State of New Mexico, hereby enters its appearance as local counsel with Mr. Guy Buell, of the Texas Bar, appearing for Pan American Petroleum Corporation in said cause.

DATED at Roswell, New Mexico, this 3rd day of May, 1962.

ATWOOD & MALONE

By:


Attorneys for Pan American
Petroleum Corporation
Post Office Drawer 700
Roswell, New Mexico

ATWOOD & MALONE
LAWYERS

MAY 7 11 42 AM '62
P.O. DRAWER 700
TELEPHONE 505 622-6221
SECURITY NATIONAL BANK BUILDING
ROSWELL, NEW MEXICO

JEFF D. ATWOOD (1953-1960)
ROSS L. MALONE
CHARLES F. MALONE
RUSSELL D. MANN
PAULA A. COOTER
BOB F. TURNER

MAY
3rd
1962

New Mexico Oil Conservation Commission
State Land Office Building
Post Office Box 871
Santa Fe, New Mexico

Re: Docket of May 10, 1962
Cases Nos. 2547, 2548 and 2556

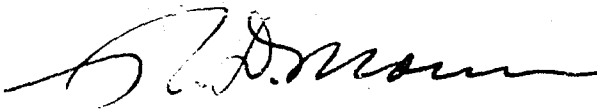
Gentlemen:

As local counsel for Pan American Petroleum Corporation,
we enclose herewith our Entry of Appearance with Mr. Guy
Buell of the Texas Bar in the above captioned cases.

Very truly yours,

ATWOOD & MALONE

By:



R
D
M

*

v

Encls.

Cc: J. K. Smith, Esquire
Pan American Petroleum Corporation
Oil and Gas Building
Fort Worth, Texas

NEW MEXICO OIL CONSERVATION COMMISSION

EXAMINER HEARING - DANIEL S. NUTTER

SANTA FE, NEW MEXICO

REGISTER

HEARING DATE MAY 10, 1962

TIME: 9 A.M.

NAME:	REPRESENTING:	LOCATION:
Jasper Kellahan	Kellahan & Son	Santa Fe
C. K. Boone	Transco	Albuquerque
Gary Buell	Pan Am	Fort Worth
E. F. Mottler	Cities Service Pet. Co.	Hobbs
J. T. Rodgers	Pan American	Subbark
J. E. Thomas	Pan American	Subbark
J. O. Whiteley	Ind. Oil & Gas	San Diego
Walter H. Kahan	T. F. Hodge	H. Work
W. M. Sargent, Jr.	Colonial Corp.	Tempe, Tex.
W. V. Castler	Gulf Oil Corp.	McKeesport, Pa.
V. M. Hendricks	✓	✓
L. R. Marshall	✓	✓
J. H. Hoover	✓	✓
C. W. Nance	Texaco Oil Co.	H. H. H. H.

BEST AVAILABLE COPY

BEFORE THE
OIL CONSERVATION COMMISSION
Santa Fe, New Mexico
May 10, 1962

EXAMINER HEARING

IN THE MATTER OF:

Application of Pan American Petroleum Corporation for a triple completion, Eddy County, New Mexico. Applicant, in the above-styled cause, seeks an order authorizing the triple completion (conventional) of its Greenwood Unit Well No. 7, located in Unit H, Section 12, Township 19 South, Range 31 East, Eddy County, New Mexico, in such a manner as to permit the production of oil from undesignated Strawn, Wolfcamp, and Bone Spring pools through parallel strings of tubing.

Case 2547

BEFORE: Daniel S. Nutter, Examiner.

TRANSCRIPT OF HEARING

MR. NUTTER: The hearing will come to order, please.

The first case this morning will be Case 2547.

MR. MORRIS: Application of Pan American Petroleum Corporation for a triple completion, Eddy County, New Mexico.

MR. BUELL: May it please the Examiner, we have one witness, Mr. Rodgers.

(Witness sworn.)

DEARNLEY-MEIER REPORTING SERVICE, Inc.

FARMINGTON, N. H.
PHONE 325.1982

ILLUQUEMOE, N. M.
PHONE 243-6691

JAMES T. RODGERS

called as a witness, having been first duly sworn, testified as follows:

DIRECT EXAMINATION

BY MR. BUELL:

Q Mr. Rodgers, would you state your complete name, by whom you are employed, and in what capacity and in what location, please?

A James T. Rodgers. I'm employed by Pan American in Lubbock as a petroleum engineer.

Q Would you briefly state for the record, Mr. Rodgers, your educational background in petroleum engineering?

A Yes, sir. I received a B.S. degree in petroleum engineering from L.S.U. and an M.S. degree in petroleum engineering from the University of Texas. I worked for three months with Gulf Oil on their engineering training program and one year at the University of Texas for the P.R.C. and assistant professor, three years with Texas Tech as assistant professor of petroleum engineering.

Q How long have you been employed by Pan American Petroleum Corporation?

A About a year.

Q How long have you been in Lubbock?

A About two months.

DEARNLEY-MEIER REPORTING SERVICE, Inc.

ALBUQUERQUE, N. M.
PHONE 243-6691

FARMINGTON, N. M.
PHONE 325-1112



Q Prior to that where were you stationed?

A In Hobbs.

MR. BUELL: Are his qualifications as a petroleum engineer accepted?

MR. NUTTER: Yes, sir. Please proceed.

Q Mr. Rodgers, will you look at what I'll mark as Pan American's Exhibit No. 1 and state briefly for the record what that exhibit is composed of?

A Yes, this exhibit is a brochure on our triple completion, the Greenwood Unit No. 7. This well is completed in the Lusk Strawn Oil - Wolfcamp Undesignated Oil and Bone Springs Undesignated Oil in Eddy and Lea Counties, New Mexico.

Q Let me ask you right at the outset, why is the hearing necessary for this triple, is it an unorthodox triple?

A Well, this is the first triple in these three zones.

Q It is a conventional triple, but it's just in three zones that have not been tripled in this area prior to this application?

A Yes, sir, that's right.

Q Would you go ahead and briefly discuss Exhibit No. 1 and point out to the Examiner the data which are reflected in this exhibit?

A Yes, sir. As shown on Attachment No. I on the right-hand side of the brochure, the well is located 1980 feet from the

DEARNLEY-MEIER REPORTING SERVICE, Inc.

FARMINGTON, N. M.
PHONE 325-1182

ALBUQUERQUE, N. M.
PHONE 243-6691



DEARNLEY-MEIER REPORTING SERVICE, Inc.

FARMINGTON, N. M.
PHONE 325-1182ALBUQUERQUE, N. M.
PHONE 243-6691

north line and 660 feet from the east line of Section 12, Township 19 South, Range 31 East, Eddy County, New Mexico. This well is just west of the Eddy-Lea County line. The nearest Strawn production is the El Paso Lusk Deep Unit Wells No. 1 and 2, and this unit is located approximately one and one-half miles southeast, which would place them in Lea County. The nearest Wolfcamp and Bone Springs production is the Pan American Greenwood Unit No. 3, approximately two miles northwest of Unit No. 7. This Greenwood is a dual in the Bone Springs and Wolfcamp, which is two of the three zones we are tripling the Greenwood 7 in.

If you turn the page, Attachment II is a diagrammatic sketch of the submitted triple completion. We have shown here the type of completion. This is a three-tubing string completion, using two strings of OD Buttress Thread tubing and one string of 2-3/8" OD tubing.

The Bone Springs perforations are 8616 to 8658 and above the upper packer. The Wolfcamp perforations are 10,212 to 26 between the upper and lower packer. The Strawn perforations are 11,136 to 60. The upper packer is a Model FA, the lower is a Model D Baker.

The Attachment III is a Gamma Ray - Neutron Log of this well and we have shown marked on this log in red the tops of the pay sections, and also the perforations are indicated.



Attachment No. IV is a copy of Pan American's application for a multiple completion which was submitted by Pan American's letter of April 24, 1962.

Q Mr. Rodgers, are you submitting waivers from offset operators in connection with this application?

A No, sir. We do not request waivers because the offset operators are also part owners of the Greenwood Unit with Pan American.

Q But even though they all were partners, each one of them has been notified of this hearing here today?

A Yes, sir.

Q Do you happen to have with you the potentials on these three oil completions?

A Yes, sir. The three zones were all potentialized flowing oil. The Strawn flowed 206 barrels of oil and one barrel of water on 16/64 choke with 525 lb. tubing pressure. The GOR was 1150.

Q That was in what period of time?

A Twenty-four hour potential test.

Q Also on twenty-four hour potential, what did the Wolfcamp potential?

A The Wolfcamp flowed 220 barrels of oil and 20 barrels of water on 20/64 choke with a flowing tubing pressure of 300 lbs. The GOR was 1250. The Bone Springs zone was also on twenty-four

DEARNLEY-MEIER REPORTING SERVICE, Inc.

FARMINGTON, N. M.
PHONE 325-1182

ALBUQUERQUE, N. M.
PHONE 243-6691



DEARNLEY-MEIER REPORTING SERVICE, Inc.

FARMINGTON, N. M.
PHONE 325-1192ALBUQUERQUE, N. M.
PHONE 243-6691

hour potential and flowed 183 barrels of oil on 16/64 choke with a flowing tubing pressure of 950 lbs. The GOR was 787. All three zones have gravities above 40. The Bone Springs is 40.5, the Wolfcamp is 41, the Strawn is 44.5.

Q Mr. Rodgers, have packer leakage tests been conducted on this well yet?

A No, sir, they have not. They will be conducted and submitted as required. There's a good possibility they are being conducted today.

Q It's your recommendation that they approve the triple completion request subject to satisfactory packer leakage tests being filed in due course with the Commission?

A Yes, that's our recommendation.

Q In your opinion will the approval of this request by the Commission serve conservation in that it will prevent waste?

A Yes, sir, it will. It's our opinion right now that neither of these zones is capable of supporting oil commercially on a single completion. Unless future data shows otherwise, we don't expect this to be prolific production, so thereby, by triple completing we feel that we have an opportunity to complete and produce from all three zones.

Q In that each one of these separate reservoirs will be completely isolated in this well bore, certainly there's no



DEARNLEY-MEIER REPORTING SERVICE, Inc.

FARMINGTON, N. M.
PHONE 325-1182

ALBUQUERQUE, N. M.
PHONE 243-6691

opportunity for the violation of the correlative rights of any owners of interest in the area, is there?

A No, sir.

Q Do you have anything else you would like to add, Mr. Rodgers?

A No, sir, I don't.

MR. BUELL: That's all we have at this time, Mr. Examiner.

MR. NUTTER: Are there any questions of Mr. Rodgers?

CROSS EXAMINATION

BY MR. NUTTER:

Q Mr. Rodgers, is this well in the potash area?

A No, sir, it is not, Mr. Nutter.

Q Pan American was recently drilling a deep test in the potash area?

A To my knowledge, that was the Big Eddy Unit No. 1.

MR. BUELL: The what?

A The Big Eddy Unit No. 1. I believe that's properly called the Big Eddy Deep Unit No. 1.

Q Is the cement circulated on the 9-5/8" pipe?

A No, sir, it's not.

Q What is the top of the cement?

A The top of the cement on the 9-5/8" is not known. As it indicates there, there was 750 sacks of Incor used.



DEARNLEY-MEIER REPORTING SERVICE, Inc.

FARMINGTON, N. M.
PHONE 325-1122

ALBUQUERQUE, N. M.
PHONE 243-6631

Q I missed your flowing tubing pressure on the Strawn.

A The Strawn flowing tubing pressure, 525 PSI.

Q And the GOR again? A 1150.

Q Do you have bottom hole pressures on any of these zones?

A No, sir, we don't have any as yet. We do plan to take some.

MR. NUTTER: Any further questions of Mr. Rodgers? He may be excused.

(Witness excused.)

MR. BUELL: May I formally offer Pan American's exhibit in evidence?

MR. NUTTER: Pan American's Exhibit No. 1 will be entered in evidence. Do you have anything further, Mr. Buell?

MR. BUELL: No, sir.

MR. NUTTER: Does anyone have anything further to offer in Case 2547? We will take the case under advisement.



STATE OF NEW MEXICO)
) SS
 COUNTY OF BERNALILLO)

I, ADA DEARNLEY, Court Reporter, do hereby certify that the foregoing and attached transcript of proceedings before the New Mexico Oil Conservation Commission at Santa Fe, New Mexico, is a true and correct record to the best of my knowledge, skill and ability.

IN WITNESS WHEREOF I have affixed my hand and notarial seal this 21st day of May, 1962.

Ada Dearnley
 Notary Public-Court Reporter

My commission expires:

June 19, 1963.

I do hereby certify that the foregoing is a complete record of the proceedings in the Final Hearing of Case No. 2547 heard by me on 5/10, 1962.

Asen Examiner
 New Mexico Oil Conservation Commission

DEARNLEY-MEIER REPORTING SERVICE, Inc.

FARMINGTON, N. M.
 PHONE 325-1187

ALBUQUERQUE, N. M.
 PHONE 243-6691



PAN AMERICAN PETROLEUM CORPORATION

1962 APR 1 3 11 P. O. Box 268
Lubbock, Texas
April 24, 1962

File: CDF-6222-986.510.1

Subject: Application For Permission To
Triple Complete the Pan American
Et al, Greenwood No. 7 In The
Lusk Strawn (Oil) - Wolfcamp
Undesignated (Oil) - Bone Springs
Undesignated (Oil) Pools
Eddy County, New Mexico

Mr. A. L. Porter, Jr.
Secretary-Director
New Mexico Oil Conservation Commission
P. O. Box 871
Santa Fe, New Mexico

Dear Sir:

In accordance with the provisions of Statewide Rule No. 112, Pan American Petroleum Corporation respectfully requests that you schedule for an early docket a hearing to consider its application for permission to triple complete the subject well in the pools specified above. As shown on the attached plat, this well is located 1980 feet from the north line and 660 feet from the east line of Section 12, T-19-S, R-31-E, Eddy County, New Mexico.

In support of this application we enclose herewith three copies of State Form Application For Multiple Completion, a plat showing the location of this well, and a diagramatic sketch showing the manner in which we propose to triple complete. We presently have only field prints of the logs run on this well. We will furnish a finished print of the well log at the hearing.

Greenwood No. 7 is located within the limits of the Greenwood Pre-Grayburg Unit and is on acreage dedicated by Carper Drilling Company. It is offset to the north, east, and west by Greenwood Unit acreage which is operated by

Mr. A. L. Porter, Jr.

-2-

April 24, 1962

Pan American. It is offset to the southwest, south, and southeast by acreage held by Continental Oil Company, Shell Oil Company, and Pan American. Copies of this application are being furnished these companies who are also co-owners of Greenwood No. 7.

Yours very truly,

A. J. Inderrieden
A. J. Inderrieden
District Engineer

WJS:lam

Enclosures

cc: Continental Oil Company - W/Attach.
Shell Oil Company - W/Attach.
Carper Drilling Company - W/Attach.

NEW MEXICO OIL CONSERVATION COMMISSION

SANTA FE, NEW MEXICO

10212-26

5-1-61

APPLICATION FOR MULTIPLE COMPLETION

Operator Pan American Petroleum Corporation		County Eddy	Date 4-24-62
Address P. O. Box 268, Lubbock, Texas		Lease Greenwood #1	Well No. 7
Location of Well II	Unit 12	Township 12 South	Range R-31-E

1. Has the New Mexico Oil Conservation Commission heretofore authorized the multiple completion of a well in these same pool or in the same zones within one mile of the subject well? YES NO NO
2. If answer is yes, identify one such instance: Order No. _____; Operator, Lease, and Well No.:

3. The following facts are submitted:	Upper Zone	Intermediate Zone	Lower Zone
a. Name of Pool and Formation	Bone Springs Undesignated	Wolfcamp Undesignated	Lusk Strawn
b. Top and Bottom of Pay Section (Perforations)	3616-58	10212-26	11136-60
c. Type of production (Oil or Gas)	To be tested	Oil	Oil
d. Method of Production (Flowing or Artificial Lift)	To be tested	Flowing	Flowing

4. The following are attached. (Please mark YES or NO)

- ☒ a. Diagrammatic Sketch of the Multiple Completion, showing all casing strings, including diameters and setting depths, centralizers and/or turbolizers and location thereof, quantities used and top of cement, perforated intervals, tubing strings, including diameters and setting depth, location and type of packers and side door chokes, and such other information as may be pertinent.
- ☒ b. Plat showing the location of all wells on applicant's lease, all offset wells on offset leases, and the names and addresses of operators of all leases offsetting applicant's lease.
- ☐ c. Waivers consenting to such multiple completion from each offset operator, or in lieu thereof, evidence that said offset operators have been furnished copies of the application.*
- ☐ d. Electrical log of the well or other acceptable log with tops and bottoms of producing zones and intervals of perforation indicated thereon. (If such log is not available at the time application is filed, it shall be submitted as provided by Rule 112-A.)

5. List all offset operators to the lease on which this well is located together with their correct mailing address.


Continental Oil Company	Roswell, New Mexico
Shell Oil Company	Roswell, New Mexico
Carper Drilling Company	Artesia, New Mexico

6. Were all operators listed in item 5 above notified and furnished a copy of this application? YES ☒ NO ☐ . If answer is yes, give date of such notification April 24, 1962

CERTIFICATE: I, the undersigned, state that I am the _____ of the _____ (company), and that I am authorized by said company to make this report; and that this report was prepared under my supervision and direction and that the facts stated therein are true, correct and complete to the best of my knowledge.

A. J. Inderrieden
A. J. Inderrieden Signature District Engineer

- * Should waivers from all offset operators not accompany an application for administrative approval, the New Mexico Oil Conservation Commission will hold the application for a period of twenty (20) days from date of receipt by the Commission's Santa Fe office. If, after said twenty-day period, no protest nor request for hearing is received by the Santa Fe office, the application will then be processed.
- NOTE: If the proposed multiple completion will result in an unorthodox well location and/or a non-standard perforation unit in either or both of the producing zones, then separate application for approval of the same should be filed simultaneously with this application.



2" OD (1.67" ID)
Buttress Thread Tubing

13-3/8" CSA 875
Cement Circulated
Top of parted 9-5/8"
csg at 1739 Ft. Unable
to get over top of 9-5/8"
csg stub to repair csg

9-5/8" CSA 4683 X 750 sx
Incor plus 20% Diacel D X
100 sx neat cement

2-3/8" OD 1.995 ID Tubing

Bone Springs Perforations
8616-58

Top Packer Setting Deth
Approximately 10,000 Ft.

Wolfcamp Perforations
10,212-26

Baker Model D Packer
@ 10,300

7" Casing Swaged to 4-1/2"
csg at 10,369

Strawn Perforations
11,136-60

4-1/2" CSA 12,205 Top of
Cement @ 6470
TD 12,794

PAN AMERICAN PETROLEUM CORPORATION

SCALE:

Diagramatic Sketch - Pan American Petroleum Corporation, Greenwood No. 7,
Proposed Triple Completion, Lusk Strawn (Oil), Wolfcamp Undesignated (Oil) and Bone Springs Undesignated (Oil) Pools, Eddy County, New Mexico

Dwg
No.

DISCUSSION

Pan American Petroleum Corporation respectfully requests that the New Mexico Oil Conservation Commission grant permission to triple complete its Greenwood Pre-Grayburg Unit Well No. 7 in the Lusk Strawn (Oil) - Wolfcamp Undesignated (Oil) Bone Springs Undesignated (Oil) Pools of Eddy and Lea Counties, New Mexico.

As shown on Attachment I, Greenwood No. 7 is located 1980 feet from the north line and 660 feet from the east line of Section 12, T-19-S, R-31-E, Eddy County, New Mexico. This location is very near the Eddy-Lea County line and approximately 30 miles northeast of Carlsbad, New Mexico.

The nearest Strawn Production is in the El Paso Lusk Deep Unit Wells No. 1 and 2, located in Sections 18 and 19, T 19-S, R-32-E, approximately 1-1/2 miles southeast of Greenwood No. 7. The nearest Wolfcamp and Bone Springs production is in the Pan American Greenwood No. 3 located in Section 27, T-19-S, R-31-E, approximately 2 miles northwest of Greenwood No. 7.

Attachment II is a diagrammatic sketch showing the manner in which this well has been triple completed. This is a "conventional" triple completion in 7" casing with each horizon producing through a separate tubing string. The use of two packers and separate tubing strings will prevent the commingling of fluids from the three horizons in the well bore and will permit the safe and efficient production of oil from these three reservoirs.

Attachment III is a Gamma Ray-Neutron Log of Greenwood No. 7 with the perforated intervals and formation tops marked thereon in red.

Attachment IV presents, for convenience, a copy of Pan American's application for multiple completion which was submitted by Pan American's letter of April 24, 1962, File: CDF-6222-986.510.1.

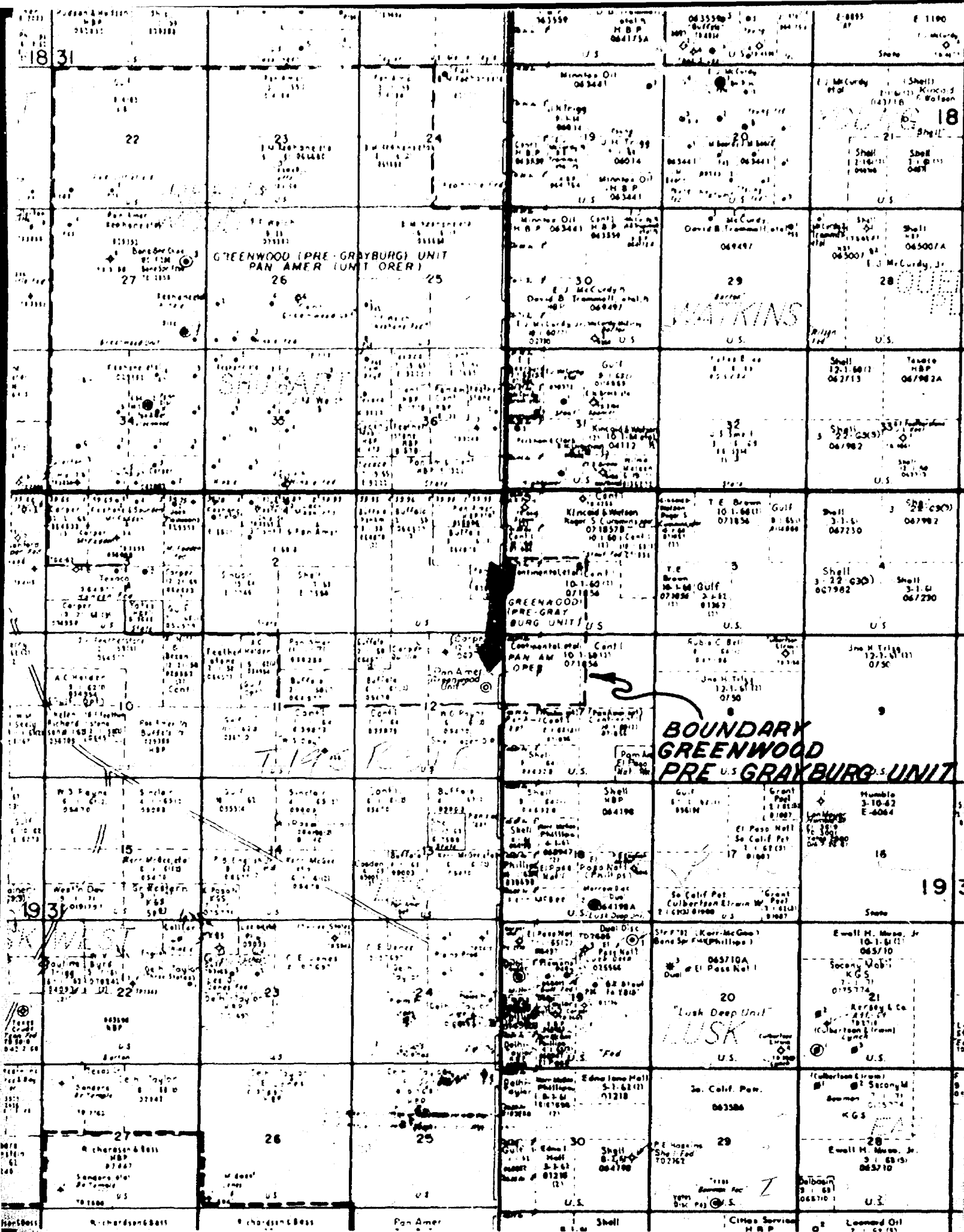
Waivers of objection to this application have not been requested of the offset operators since these operators are also part owners of Greenwood No. 7. Copies of Pan American's application for multiple completion were furnished these partners; Shell Oil Company, Continental Oil Company, and Carper Drilling Company, by copies of Pan American's letter of April 24, 1962, File: CDF-6222-986.510.1.

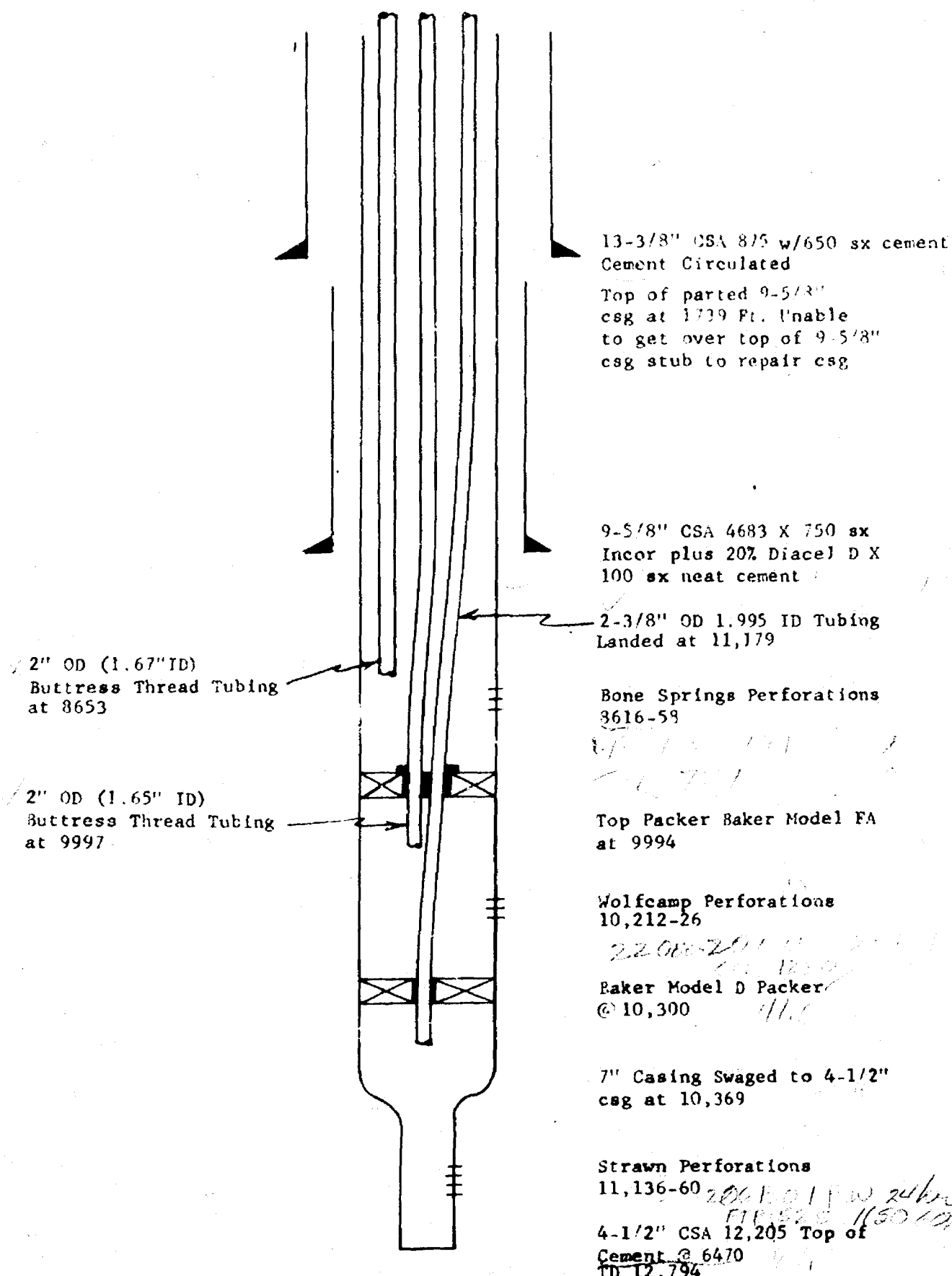
BEFORE EXAMINER NUTTER	
OIL CONSERVATION COMMISSION	
<i>Ames</i>	EXHIBIT NO. <u>1</u>
CASE NO.	<u>2541</u>

EXHIBIT

PAN AMERICAN PETROLEUM CORPORATION'S
APPLICATION FOR PERMISSION TO TRIPLE
COMPLETE ITS GREENWOOD PRE-GRAYBURG UNIT
WELL NO. 7 IN THE LUSK STRAWN (OIL) -
WOLFCAMP UNDESIGNATED (OIL) AND BONE
SPRINGS UNDESIGNATED (OIL) POOLS
LEA AND EDDY COUNTIES, NEW MEXICO

EXAMINER HEARING CASE NO. _____
MAY 10, 1962





PAN AMERICAN PETROLEUM CORPORATION

SCALE:

Diagramatic Sketch - Pan American Petroleum Corporation Greenwood No. 7,
Proposed Triple Completion, Lusk Strawn (Oil), Wolfcamp Undesignated (Oil)
and Bone Springs Undesignated (Oil) Pools, Eddy County, New Mexico

DWG
NO. 11

NEW MEXICO OIL CONSERVATION COMMISSION

SANTA FE, NEW MEXICO

5-1-62

APPLICATION FOR MULTIPLE COMPLETION

Operator	Pan American Petroleum Corporation		County	Eddy	Date	4-24-62
Address	Box 268, Lubbock, Texas		Lease	Greenwood	Well No.	7
Location of Well	Unit	Section	Township	Range		
	H	12	19 South	31 East		

1. Has the New Mexico Oil Conservation Commission heretofore authorized the multiple completion of a well in these same pools or in the same zones within one mile of the subject well? YES _____ NO ☒ _____

2. If answer is yes, identify one such instance: Order No. _____; Operator, Lease, and Well No.:

3. The following facts are submitted:	Upper Zone	Intermediate Zone	Lower Zone
a. Name of Pool and Formation	Bone Springs Undesignated	Wolfcamp Undesignated	Lusk Strawn
b. Top and Bottom of Pay Section (Perforations)	8616-58	10212-26	11136-60
c. Type of production (Oil or Gas)	To be tested	Oil	Oil
d. Method of Production (Flowing or Artificial Lift)	To be tested	Flowing	Flowing

4. The following are attached. (Please mark YES or NO)

- ☒ a. Diagrammatic Sketch of the Multiple Completion, showing all casing strings, including diameters and setting depths, centralizers and/or turbolizers and location thereof, quantities used and top of cement, perforated intervals, tubing strings, including diameters and setting depth, location and type of packers and side door chokes, and such other information as may be pertinent.
- ☒ b. Plat showing the location of all wells on applicant's lease, all offset wells on offset leases, and the names and addresses of operators of all leases offsetting applicant's lease.
- _____ c. Waivers consenting to such multiple completion from each offset operator, or in lieu thereof, evidence that said offset operators have been furnished copies of the application.*
- _____ d. Electrical log of the well or other acceptable log with tops and bottoms of producing zones and intervals of perforation indicated thereon. (If such log is not available at the time application is filed, it shall be submitted as provided by Rule 112-A.)

5. List all offset operators to the lease on which this well is located together with their correct mailing address.

Continental Oil Company - Roswell, New Mexico

Shell Oil Company - Roswell, New Mexico

Carper Drilling Company - Artesia, New Mexico

6. Were all operators listed in Item 5 above notified and furnished a copy of this application? YES ☒ NO _____. If answer is yes, give date of such notification April 24, 1962.

CERTIFICATE: I, the undersigned, state that I am the _____ of the _____ (company), and that I am authorized by said company to make this report; and that this report was prepared under my supervision and direction and that the facts stated therein are true, correct and complete to the best of my knowledge.

A. J. Inderrieden Signature District Engineer

* Should waivers from all offset operators not accompany an application for administrative approval, the New Mexico Oil Conservation Commission will hold the application for a period of twenty (20) days from date of receipt by the Commission's Santa Fe office. If, after said twenty-day period, no protest nor request for hearing is received by the Santa Fe office, the application will then be processed.

NOTE: If the proposed multiple completion will result in an unorthodox well location and/or a non-standard proration unit in either or both of the producing zones, then separate application for approval of the same should be filed simultaneously with this application.

IV

collected
mailed
to Bull
4/26/62

R

CASE 2547: Application of PAN AM.
for a triple completion of its
GREENWOOD UNIT WELL NO. 7.