

CASE 5239:

SOUTHEASTERN NEW MEXICO  
NOMENCLATURE

CASE No.

5239

Application,  
Transcripts,  
Small Exhibits

ETC.

BEFORE THE  
NEW MEXICO OIL CONSERVATION COMMISSION  
Santa Fe, New Mexico  
May 8, 1974

EXAMINER HEARING

IN THE MATTER OF:

Southeastern nomenclature case calling  
for the creation and extension of cer-  
tain pools in Lea and Eddy Counties,  
New Mexico.

Case No.  
5239

BEFORE: Richard L. Stamets, Examiner.

TRANSCRIPT OF HEARING

A P P E A R A N C E S

For the New Mexico Oil  
Conservation Commission:

Thomas Derryberry, Esq.  
Legal Counsel for the  
Commission  
State Land Office Bldg.  
Santa Fe, New Mexico

THE NYE REPORTING SERVICE  
STATE-WIDE DEPOSITION NOTARIES  
225 JOHNSON STREET  
SANTA FE, NEW MEXICO 87501  
TEL. (505) 982-0385

I N D E X

	<u>PAGE</u>
CARL ULVOG	
Direct Examination by Mr. Derryberry	3

E X H I B I T S

	<u>Marked</u>	<u>Admitted</u>
Commission's Exhibit A	--	5

MR. STAMETS: Call the next case, Case 5239.

MR. DERRYBERRY: Case 5239. Southeastern nomenclature case calling for the creation and extension of certain pools in Lea and Eddy Counties, New Mexico.

I'm Tom Derryberry for the Commission and I have one witness to be sworn.

(Witness sworn.)

CARL ULVOG

called as a witness, having been first duly sworn, was examined and testified as follows:

DIRECT EXAMINATION

BY MR. DERRYBERRY:

Q Would you please state your name and position for the record.

A I'm Carl Ulvog, Senior Geologist for the Oil Conservation Commission here in Santa Fe.

Q Are you prepared to make recommendations to the Commission concerning the nomenclature of certain pools in Lea and Eddy Counties, New Mexico?

A Yes, sir, I am.

Q Are your recommendations prepared in the form of an exhibit?

A Yes, they are.

Q Would you please refer to this Exhibit and to the Docket that has been prepared and distributed at this Hearing and point out any substantial difference between the two.

A There is only one change between the Docket as advertised, and that occurs with respect to Paragraph I where the Docket reads: (Reading) To extend the Drinkard pool in Lea County, New Mexico, to include therein Township 22 South, Range 37 East, New Mexico Prime Meridian, Section 6, Southeast quarter. (End of reading.) We are proposing to add to that (Reading) Township 22 South, Range 36 East, Section 1, Southeast quarter. (End of reading.)

Q All right. Do you have anything further to add to your testimony?

A No, I believe that covers it.

Q Please give me the Exhibits.

A Okay.

MR. DERRYBERRY: Mr. Examiner, at this time I would like to tender Commission's Exhibit A into the record.

MR. STAMETS: It will be admitted into the record.

ULVOG-DIRECT

CASE 5239

Page.....5


(Whereupon, Commission's Exhibit A  
was admitted into evidence.)

MR. STAMETS: Are there any questions of this  
Witness? If not, he may be excused, and the Case will  
be taken under advisement.


THE NYE REPORTING SERVICE  
STATE-WIDE DEPOSITION NOTARIES  
225 JOHNSON STREET  
SANTA FE, NEW MEXICO 87501  
TEL. (505) 982-0386

STATE OF NEW MEXICO )  
COUNTY OF SANTA FE ) SS.

I, RICHARD L. NYE, Court Reporter, do hereby certify that the foregoing and attached Transcript of Hearing before the New Mexico Oil Conservation Commission was reported by me, and the same is a true and correct record of the said proceedings, to the best of my knowledge, skill and ability.

  
Richard L. Nye, Court Reporter

I do hereby certify that the foregoing is a complete record of the proceedings in the Examiner hearing of Case No. 5239 heard by me on 5-8-74 1974

  
Richard L. Nye, Examiner  
New Mexico Oil Conservation Commission

THE NYE REPORTING SERVICE  
STATE-WIDE DEPOSITION NOTARIES  
225 JOHNSON STREET  
SANTA FE, NEW MEXICO 87501  
TEL. (505) 982-0386



BEFORE THE OIL CONSERVATION COMMISSION  
OF THE STATE OF NEW MEXICO

IN THE MATTER OF THE HEARING  
CALLED BY THE OIL CONSERVATION  
COMMISSION OF NEW MEXICO FOR  
THE PURPOSE OF CONSIDERING:

CASE NO. 5239  
Order No. R-4782

THE APPLICATION OF THE OIL  
CONSERVATION COMMISSION UPON  
ITS OWN MOTION FOR AN ORDER  
CREATING AND EXTENDING CERTAIN  
POOLS IN EDDY AND LEA COUNTIES,  
NEW MEXICO.

ORDER OF THE COMMISSION

BY THE COMMISSION:

This cause came on for hearing at 9:00 a.m. on May 8, 1974,  
at Santa Fe, New Mexico, before Examiner Richard L. Stamets.

NOW, on this 21st day of May, 1974, the Commission, a  
quorum being present, having considered the testimony, the  
record, and the recommendations of the Examiner, and being  
fully advised in the premises,

FINDS:

(1) That due public notice having been given as required  
by law, the Commission has jurisdiction of this cause and the  
subject matter thereof.

(2) That there is need for the creation of a new gas pool  
in Lea County, New Mexico, for the production of gas from the  
Morrow formation, said pool to bear the designation of Ojo  
Chiso-Morrow Gas Pool. Said Ojo Chiso-Morrow Gas Pool was  
discovered by the Brunson & McKnight, Inc. Ojo Chiso Unit Well  
No. 1, located in Unit E of Section 23, Township 22 South,  
Range 34 East, NMPM. It was completed in the Morrow formation  
on February 20, 1974. The top of the perforations is at 13,188  
feet.

(3) That there is need for the creation of a new gas pool  
in Eddy County, New Mexico, for the production of gas from the  
Delaware formation, said pool to bear the designation of Wash-  
ington Ranch-Delaware Gas Pool. Said Washington Ranch-Delaware  
Gas Pool was discovered by the Black River Corporation BR 4  
Federal Well No. 3, located in Unit H of Section 4, Township 26  
South, Range 24 East, NMPM. It was completed in the Delaware  
formation on March 21, 1974. The top of the perforations is  
at 1331 feet.

-2-  
CASE NO. 5239  
Order No. R-4782

(4) That there is need for certain extensions to the West Atoka-Morrow Gas Pool, the Atoka-Pennsylvanian Gas Pool, the Burton Flat-Morrow Gas Pool, the Burton Flat-Strawn Gas Pool, the Cabin Lake-Morrow Gas Pool, the Indian Basin-Morrow Gas Pool, the Penasco Draw San Andres-Yeso Pool, the Rocky Arroyo-Wolfcamp Gas Pool, the Sand Dunes-Cherry Canyon Pool, the Washington Ranch-Morrow Gas Pool, the White City-Pennsylvanian Gas Pool, the Winchester-Strawn Gas Pool, and the Winchester-Wolfcamp Gas Pool, all in Eddy County, New Mexico, the Crossroads-Pennsylvanian Pool, the Drinkard Pool, the Fowler-Devonian Pool, the Quail Ridge-Morrow Gas Pool, the North Vacuum-Abo Pool, the Vada-Pennsylvanian Pool, the Wantz-Granite Wash Pool, and the Wilson-Pennsylvanian Gas Pool, all in Lea County, New Mexico.

IT IS THEREFORE ORDERED:

(a) That a new pool in Lea County, New Mexico, classified as a gas pool for Morrow production, is hereby created and designated as the Ojo Chiso-Morrow Gas Pool, consisting of the following described area:

TOWNSHIP 22 SOUTH, RANGE 34 EAST, NMPM  
Section 23: W/2

(b) That a new pool in Eddy County, New Mexico, classified as a gas pool for Delaware production, is hereby created and designated as the Washington Ranch-Delaware Gas Pool, consisting of the following described area:

TOWNSHIP 26 SOUTH, RANGE 24 EAST, NMPM  
Section 4: NE/4

(c) That the West Atoka-Morrow Gas Pool in Eddy County, New Mexico, as heretofore classified, defined, and described, is hereby extended to include therein:

TOWNSHIP 18 SOUTH, RANGE 25 EAST, NMPM  
Section 1: All  
Section 2: E/2  
Section 12: All

(d) That the Atoka-Pennsylvanian Gas Pool in Eddy County, New Mexico, as heretofore classified, defined, and described, is hereby extended to include therein:

TOWNSHIP 18 SOUTH, RANGE 26 EAST, NMPM  
Section 12: W/2

(e) That the Burton Flat-Morrow Gas Pool in Eddy County, New Mexico, as heretofore classified, defined, and described, is hereby extended to include therein:

-3-

CASE NO. 5239  
Order No. R-4782

TOWNSHIP 20 SOUTH, RANGE 28 EAST, NMPM  
Section 27: S/2  
Section 35: W/2

TOWNSHIP 21 SOUTH, RANGE 27 EAST, NMPM  
Section 7: All  
Section 11: All

(f) That the Burton Flat-Strawn Gas Pool in Eddy County, New Mexico, as heretofore classified, defined, and described, is hereby extended to include therein:

TOWNSHIP 20 SOUTH, RANGE 28 EAST, NMPM  
Section 35: W/2

TOWNSHIP 21 SOUTH, RANGE 27 EAST, NMPM  
Section 11: All

(g) That the Cabin Lake-Morrow Gas Pool in Eddy County, New Mexico, as heretofore defined, classified, and described, is hereby extended to include therein:

TOWNSHIP 22 SOUTH, RANGE 30 EAST, NMPM  
Section 11: N/2

(h) That the Crossroads-Pennsylvanian Pool in Lea County, New Mexico, as heretofore classified, defined, and described, is hereby extended to include therein:

TOWNSHIP 9 SOUTH, RANGE 36 EAST, NMPM  
Section 26: NE/4

(i) That the Drinkard Pool in Lea County, New Mexico, as heretofore classified, defined, and described, is hereby extended to include therein:

TOWNSHIP 22 SOUTH, RANGE 36 EAST, NMPM  
Section 1: SE/4

TOWNSHIP 22 SOUTH, RANGE 37 EAST, NMPM  
Section 6: SE/4

(j) That the Fowler-Devonian Pool in Lea County, New Mexico, as heretofore classified, defined, and described, is hereby extended to include therein:

TOWNSHIP 24 SOUTH, RANGE 37 EAST, NMPM  
Section 10: NE/4

(k) That the Indian Basin-Morrow Gas Pool in Eddy County, New Mexico, as heretofore classified, defined, and described, is hereby extended to include therein:

TOWNSHIP 20 SOUTH, RANGE 25 EAST, NMPM  
Section 31: All  
Section 32: All

-4-

CASE NO. 5239  
Order No. R-4782

(l) That the Penasco Draw San Andres-Yeso Pool in Eddy County, New Mexico, as heretofore classified, defined, and described, is hereby extended to include therein:

TOWNSHIP 19 SOUTH, RANGE 24 EAST, NMPM  
Section 12: NW/4

(m) That the Quail Ridge-Morrow Gas Pool in Lea County, New Mexico, as heretofore classified, defined, and described, is hereby extended to include therein:

TOWNSHIP 19 SOUTH, RANGE 34 EAST, NMPM  
Section 17: E/2

(n) That the Rocky Arroyo-Wolfcamp Gas Pool in Eddy County, New Mexico, as heretofore classified, defined, and described, is hereby extended to include therein:

TOWNSHIP 22 SOUTH, RANGE 22 EAST, NMPM  
Section 7: E/2  
Section 8: SW/4

(o) That the Sand Dunes-Cherry Canyon Pool in Eddy County, New Mexico, as heretofore classified, defined, and described, is hereby extended to include therein:

TOWNSHIP 23 SOUTH, RANGE 31 EAST, NMPM  
Section 26: NW/4 SE/4

(p) That the North Vacuum-Abo Pool in Lea County, New Mexico, as heretofore classified, defined, and described, is hereby extended to include therein:

TOWNSHIP 17 SOUTH, RANGE 34 EAST, NMPM  
Section 1: NE/4

(q) That the Vada-Pennsylvanian Pool in Lea County, New Mexico, as heretofore classified, defined, and described, is hereby extended to include therein:

TOWNSHIP 9 SOUTH, RANGE 33 EAST, NMPM  
Section 13: NE/4

(r) That the Wantz-Granite Wash Pool in Lea County, New Mexico, as heretofore classified, defined, and described, is hereby extended to include therein:

TOWNSHIP 22 SOUTH, RANGE 37 EAST, NMPM  
Section 26: NE/4

(s) That the Washington Ranch-Morrow Gas Pool in Eddy County, New Mexico, as heretofore classified, defined, and described, is hereby extended to include therein:

TOWNSHIP 26 SOUTH, RANGE 24 EAST, NMPM  
Section 12: N/2

-5-

CASE NO. 5239

Order No. R-4782

(t) That the White City-Pennsylvanian Gas Pool in Eddy County, New Mexico, as heretofore classified, defined, and described, is hereby extended to include therein:

TOWNSHIP 24 SOUTH, RANGE 26 EAST, NMPM  
Section 17: All

(u) That the Wilson-Pennsylvanian Gas Pool in Lea County, New Mexico, as heretofore classified, defined, and described, is hereby extended to include therein:

TOWNSHIP 21 SOUTH, RANGE 34 EAST, NMPM  
Section 13: E/2

(v) That the Winchester-Strawn Gas Pool in Eddy County, New Mexico, as heretofore classified, defined, and described, is hereby extended to include therein:

TOWNSHIP 19 SOUTH, RANGE 28 EAST, NMPM  
Section 35: S/2

(w) That the Winchester-Wolfcamp Gas Pool in Eddy County, New Mexico, as heretofore classified, defined, and described, is hereby extended to include therein:

TOWNSHIP 19 SOUTH, RANGE 28 EAST, NMPM  
Section 35: S/2

IT IS FURTHER ORDERED:

(1) That, pursuant to Section 65-3-14.5, NMSA 1953, contained in Chapter 271, Laws of 1969, any well which, by virtue of any of the above pool extensions, is subject to pool rules providing for spacing or proration units larger than the one which is presently dedicated thereto, shall have 60 days from the effective date of this order in which to file new Forms C-102 dedicating a standard unit for the pool to said well, or to obtain a non-standard unit approved by the Commission. Pending such compliance, the well shall receive a maximum allowable in the same proportion to a standard allowable for the pool that the acreage dedicated to the well bears to a standard unit for the pool. Failure to file Forms C-102 dedicating a standard unit to the well or to obtain a non-standard unit approved by the Commission within said 60-day period shall subject the well to cancellation of allowable.

(2) That the effective date of this order and all creations and extensions included herein shall be June 1, 1974.

-6-  
CASE NO. 5239  
Order No. R-4782

DONE at Santa Fe, New Mexico, on the day and year herein-  
above designated.

STATE OF NEW MEXICO  
OIL CONSERVATION COMMISSION



*I. R. Trujillo*  
I. R. TRUJILLO, Chairman

ALEX J. ARMIJO, Member

*A. L. Porter, Jr.*  
A. L. PORTER, JR., Member & Secretary

S E A L

jr/

- CASE 5233: Application of Burleson & Huff for compulsory pooling, Lea County, New Mexico. Applicant, in the above-styled cause, seeks an order pooling all mineral interests down to and including the Queen formation underlying the SW/4 of Section 29, Township 25 South, Range 37 East, Langlie-Mattix Pool, Lea County, New Mexico, to be dedicated to its Jenkins Well No. 3 located 760 feet from the South line and 1980 feet from the West line of said Section 29. Also to be considered will be the cost of recompleting and equipping said well and the allocation of such costs, as well as actual operating costs and charges for supervision. Also to be considered is the designation of applicant as operator of the well and a charge for risk involved in recompleting and equipping said well.
- CASE 5234: Application of Atlantic Richfield for a non-standard gas proration unit, Lea County, New Mexico. Applicant, in the above-styled cause, seeks approval for a 320-acre non-standard gas proration unit comprising the S/2 of Section 14, Township 22 South, Range 36 East, Jalmat Gas Pool, Lea County, New Mexico, to be simultaneously dedicated to its McDonald WN State Wells Nos. 1 and 27 located in Units L and O, respectively, of said Section 14.
- CASE 5235: Application of Atlantic Richfield Company for compulsory pooling, Eddy County, New Mexico. Applicant, in the above-styled cause, seeks an order pooling all mineral interests in the Pennsylvanian formation underlying the N/2 of Section 9, Township 21 South, Range 26 East, Eddy County, New Mexico, to form a standard 320-acre unit to be dedicated to a well to be drilled at a standard location for said unit, and pooling all mineral interests in the Pennsylvanian formation underlying the S/2 of said Section 9 to form a standard 320-acre unit to be dedicated to a well to be drilled at a standard location for said unit, if it is determined that said Section 9 should be developed on 320-acre spacing. Applicant further seeks a provision in said order that would pool all mineral interests in the Pennsylvanian formation underlying all of said Section 9 to form a standard 640-acre unit to be dedicated to a well to be drilled at a standard location for said unit if it is determined that said Section 9 should be developed on 640-acre spacing. Also to be considered will be the cost of drilling and completing said well, or wells, and the allocation of such costs, as well as actual operating costs and charges for supervision. Also to be considered is the designation of applicant as operator of the well, or wells, and a charge for risk involved in drilling said well, or wells.
- CASE 5236: Application of Atlantic Richfield Company for five unorthodox oil well locations and an administrative procedure, San Juan County, New Mexico. Applicant, in the above-styled cause, seeks approval for the unorthodox location of five oil wells in the Horseshoe-Gallup Oil Pool in Township 31 North, Range 16 West, San Juan County, New Mexico, to be drilled at the following points:

DOCKET: EXAMINER HEARING - WEDNESDAY - MAY 8, 1974

9 A.M. - OIL CONSERVATION COMMISSION CONFERENCE ROOM,  
STATE LAND OFFICE BUILDING - SANTA FE, NEW MEXICO

The following cases will be heard before Richard L. Stamets, Examiner, or Daniel S. Nutter, Alternate Examiner:

CASE 4790: (Reopened) (Continued from April 10, 1974, Examiner Hearing)

In the matter of Case No. 4790 being reopened pursuant to the provisions of Order No. R-4370, which order established temporary rules for the Dublin-Ellenburger Gas Pool, Lea County, New Mexico, including a provision for 640-acre spacing. All interested parties may appear and show cause why said pool should not be developed on 320-acre spacing units.

CASE 5220: (Continued from the April 25, 1974, Examiner Hearing)

Application of Atlantic Richfield Company for an unorthodox gas well location and non-standard proration unit, Lea County, New Mexico. Applicant, in the above-styled cause, seeks approval for the unorthodox location of its McDonald State WN Well No. 24 located 1780 feet from the North line and 660 feet from the West line of Section 25, Township 22 South, Range 36 East, Jalmat Gas Pool, Lea County, New Mexico, to be dedicated to a 320-acre non-standard gas proration unit comprising the N/2 of said Section 25.

CASE 5229: Application of Texas International Petroleum Corporation for a dual completion, Eddy County, New Mexico. Applicant, in the above-styled cause, seeks approval for the dual completion (conventional) of its Lowe-Federal Well No. 1 located in Unit H of Section 31, Township 20 South, Range 30 East, Golden Lane Field, Eddy County, New Mexico, in such a manner as to produce Strawn and Morrow gas through parallel strings of tubing.

CASE 5230: Application of Gulf Oil Corporation for the amendment of Order No. R-4079, Lea County, New Mexico. Applicant, in the above-styled cause, seeks the amendment of Order No. R-4079 which authorized the commingling of Hobbs Grayburg-San Andres and Hobbs-Blinbry production from its W. D. Grimes "A" and "B" leases in Sections 32 and 33, Township 18 South, Range 38 East, Lea County, New Mexico, to include in said commingling authority Bowers-Seven Rivers production.

CASE 5231: Application of Mesa Petroleum Company for a unit agreement, Eddy County, New Mexico. Applicant, in the above-styled cause, seeks approval of the Nash Unit Area comprising 5,124 acres, more or less, of State, Federal and fee lands in Township 23 South, Ranges 29 and 30 East, Eddy County, New Mexico.

CASE 5232: Application of Texas Pacific Oil Company, Inc. for a unit agreement, Eddy County, New Mexico. Applicant, in the above-styled cause, seeks approval of the Phantom Draw Unit Area comprising 8,465 acres, more or less, of Federal, State and fee lands in Township 26 South, Range 31 East, Eddy County, New Mexico.



(Case 5236 continued from Page 1)

1975 feet from the North line and 890 feet from the West line of Section 28; 150 feet from the North line and 1375 feet from the East line of Section 33; 2580 feet from the South line and 295 feet from the West line of Section 35; 2605 feet from the North line and 2580 feet from the East line of Section 32; and 2540 feet from the South line and 2570 feet from the East line of Section 30.

Applicant further seeks an administrative procedure for the approval without notice and hearing of additional unorthodox locations for infill wells to be drilled within the Atlantic Horseshoe-Gallup Unit Area.

CASE 5237: Application of General American Oil Company of Texas for sixteen unorthodox oil well locations and an administrative procedure, Eddy County, New Mexico. Applicant, in the above-styled cause, seeks approval for the unorthodox location of sixteen oil wells in the Grayburg-Jackson Pool, Eddy County, New Mexico, to be drilled at the following points: 1295 feet from the South line and 1345 feet from the East line of Section 13; 1345 feet from the North line and 25 feet from the East line, 1295 feet from the North line and 2615 feet from the East line, 1295 feet from the North and East lines, 1295 feet from the South line and 2615 feet from the West line, 1345 feet from the South line and 25 feet from the East line, and 2615 feet from the South line and 1345 feet from the East line of Section 23; 1345 feet from the North and West lines, 2615 feet from the South line and 25 feet from the West line, 2615 feet from the South line and 1295 feet from the West line, 2615 feet from the South and West lines, 1345 feet from the South line and 2615 feet from the East line, and 1295 feet from the South line and 1345 feet from the West line of Section 24; and 25 feet from the North line and 2615 feet from the East line of Section 26, all in Township 17 South, Range 29 East, and 1295 feet from the North line and 2665 feet from the East line and 25 feet from the North line and 2615 feet from the East line of Section 30, Township 17 South, Range 30 East.

Applicant further seeks the adoption of an administrative procedure whereby additional infill wells at unorthodox locations could be drilled on its leases in this area without notice and hearing.

CASE 5238: Application of Yates Petroleum Corporation for salt water disposal, Eddy County, New Mexico. Applicant, in the above-styled cause, seeks authority to dispose of produced salt water into the San Andres formation through the indicated perforated interval of the following wells in Township 17 South, Range 25 East, Eagle Creek-San Andres Pool, Eddy County, New Mexico: from 1286 feet to 1456 feet in its Federal BZ Well No. 6 located in Unit N of Section 21; from 1270 feet to 1440 feet in its Ingram Jackson BV Well No. 2 located in Unit D of Section 26; and from 1295 feet to 1372 feet in its Gissler AV Well No. 1 located in Unit C of Section 23. Applicant further seeks an administrative procedure for approval of additional salt water disposal into the San Andres formation in the subject pool without notice and hearing.

CASE 5239: Southeastern nomenclature case calling for the creation and extension of certain pools in Lea and Eddy Counties, New Mexico.

(a) Create a new pool in Lea County, New Mexico, classified as a gas pool for Morrow production and designated as the Ojo Chiso-Morrow Gas Pool. The discovery well is the Brunson & McKnight, Inc. Ojo Chiso Unit Well No. 1 located in Unit E of Section 23, Township 22 South, Range 34 East, NMPM. Said pool would comprise:

TOWNSHIP 22 SOUTH, RANGE 34 EAST, NMPM  
Section 23: W/2

(b) Create a new pool in Eddy County, New Mexico, classified as a gas pool for Delaware production and designated as the Washington Ranch-Delaware Gas Pool. The discovery well is the Black River Corporation BR 4 Federal Well No. 3 located in Unit H of Section 4, Township 26 South, Range 24 East, NMPM. Said pool would comprise:

TOWNSHIP 26 SOUTH, RANGE 24 EAST, NMPM  
Section 4: NE/4

(c) Extend the West Atoka-Morrow Gas Pool in Eddy County, New Mexico, to include therein:

TOWNSHIP 18 SOUTH, RANGE 25 EAST, NMPM  
Section 1: All  
Section 2: E/2  
Section 12: All

(d) Extend the Atoka-Pennsylvanian Gas Pool in Eddy County, New Mexico, to include therein:

TOWNSHIP 18 SOUTH, RANGE 26 EAST, NMPM  
Section 12: W/2

(e) Extend the Burton Flat-Morrow Gas Pool in Eddy County, New Mexico, to include therein:

TOWNSHIP 20 SOUTH, RANGE 28 EAST, NMPM  
Section 27: S/2  
Section 35: W/2

TOWNSHIP 21 SOUTH, RANGE 27 EAST, NMPM  
Section 7: All  
Section 11: All

(f) Extend the Burton Flat-Strawn Gas Pool in Eddy County, New Mexico, to include therein:

TOWNSHIP 20 SOUTH, RANGE 28 EAST, NMPM  
Section 35: W/2

TOWNSHIP 21 SOUTH, RANGE 27 EAST, NMPM  
Section 11: All

- (g) Extend the Cabin Lake-Morrow Gas Pool in Eddy County, New Mexico, to include therein:

TOWNSHIP 22 SOUTH, RANGE 30 EAST, NMPM  
Section 11: N/2

- (h) Extend the Crossroads-Pennsylvanian Pool in Lea County, New Mexico, to include therein:

TOWNSHIP 9 SOUTH, RANGE 36 EAST, NMPM  
Section 26: NE/4

- (i) Extend the Drinkard Pool in Lea County, New Mexico, to include therein:

TOWNSHIP 22 SOUTH, RANGE 37 EAST, NMPM  
Section 6: SE/4

- (j) Extend the Fowler-Devonian Pool in Lea County, New Mexico, to include therein:

TOWNSHIP 24 SOUTH, RANGE 37 EAST, NMPM  
Section 10: NE/4

- (k) Extend the Indian Basin-Morrow Gas Pool in Eddy County, New Mexico, to include therein:

TOWNSHIP 20 SOUTH, RANGE 25 EAST, NMPM  
Section 31: All  
Section 32: All

- (l) Extend the Penasco Draw San Andres-Yeso Pool in Eddy County, New Mexico, to include therein:

TOWNSHIP 19 SOUTH, RANGE 24 EAST, NMPM  
Section 12: NW/4

- (m) Extend the Quail Ridge-Morrow Gas Pool in Lea County, New Mexico, to include therein:

TOWNSHIP 19 SOUTH, RANGE 34 EAST, NMPM  
Section 17: E/2

- (n) Extend the Rocky Arroyo-Wolfcamp Gas Pool in Eddy County, New Mexico, to include therein:

TOWNSHIP 22 SOUTH, RANGE 22 EAST, NMPM  
Section 7: E/2  
Section 8: SW/4

- (o) Extend the Sand Dunes-Cherry Canyon Pool in Eddy County, New Mexico, to include therein:

TOWNSHIP 23 SOUTH, RANGE 31 EAST, NMPM  
Section 26: NW/4 SE/4

- (p) Extend the North Vacuum-Abo Pool in Lea County, New Mexico, to include therein:

TOWNSHIP 17 SOUTH, RANGE 34 EAST, NMPM  
Section 1: NE/4

- (q) Extend the Vada-Pennsylvanian Pool in Lea County, New Mexico, to include therein:

TOWNSHIP 9 SOUTH, RANGE 33 EAST, NMPM  
Section 13: NE/4

- (r) Extend the Wantz-Granite Wash Pool in Lea County, New Mexico, to include therein:

TOWNSHIP 22 SOUTH, RANGE 37 EAST, NMPM  
Section 26: NE/4

- (s) Extend the Washington Ranch-Morrow Gas Pool in Eddy County, New Mexico, to include therein:

TOWNSHIP 26 SOUTH, RANGE 24 EAST, NMPM  
Section 12: N/2

- (t) Extend the White City-Pennsylvanian Gas Pool in Eddy County, New Mexico, to include therein:

TOWNSHIP 24 SOUTH, RANGE 26 EAST, NMPM  
Section 17: All

- (u) Extend the Wilson-Pennsylvanian Gas Pool in Lea County, New Mexico, to include therein:

TOWNSHIP 21 SOUTH, RANGE 34 EAST, NMPM  
Section 13: E/2

- (v) Extend the Winchester-Strawn Gas Pool in Eddy County, New Mexico, to include therein:

TOWNSHIP 19 SOUTH, RANGE 28 EAST, NMPM  
Section 35: S/2

Examiner Hearing - Wednesday - May 8, 1974

Dockets Nos. 12-74 and 13-74

-7-

(w) Extend the Winchester-Wolfcamp Gas Pool in Eddy County, New Mexico, to include therein:

TOWNSHIP 19 SOUTH, RANGE 28 EAST, NMPM  
Section 35: S/2

CASE 5208: (Continued from the April 25, 1974, Examiner Hearing)

Application of S. P. Yates for an exception to Order No. R-3221, as amended, Eddy County, New Mexico. Applicant, in the above-styled cause, seeks, as an exception to Order No. R-3221, as amended, authority to dispose of produced salt water in an unlined surface pit on its Federal LC 065598 lease in the SW/4 SW/4 of Section 4, and the NE/4 of Section 5, Township 17 South, Range 30 East, Square Lake Pool, Eddy County, New Mexico.

---

Docket No. 13-74

DOCKET: EXAMINER HEARING - WEDNESDAY - MAY 15, 1974

9 A.M. - OIL CONSERVATION COMMISSION CONFERENCE ROOM,  
STATE LAND OFFICE BUILDING - SANTA FE, NEW MEXICO

The following cases will be heard before Daniel S. Nutter, Examiner or Richard L. Stamets, Alternate Examiner:

- ALLOWABLE: (1) Consideration of the allowable production of gas from seventeen prorated pools in Lea, Eddy, Roosevelt, and Chaves Counties, New Mexico, for June, 1974;
- (2) Consideration of the allowable production of gas from five prorated pools in San Juan, Rio Arriba, and Sandoval Counties, New Mexico, for June, 1974.

Section 13: NE/4  
(r) Extend the Wantz-Granite Wash Pool in Lea County, New Mexico, to include therein:

TOWNSHIP 22 SOUTH, RANGE 37 EAST, NMPM  
Section 26: NE/4

(s) Extend the Washington Ranch-Morrow Gas Pool in Eddy County, New Mexico, to include therein:

TOWNSHIP 26 SOUTH, RANGE 24 EAST, NMPM  
Section 12: N/2

(t) Extend the White City-Pennsylvanian Gas Pool in Eddy County, New Mexico, to include therein:

TOWNSHIP 24 SOUTH, RANGE 26 EAST, NMPM  
Section 17: All

(u) Extend the Wilson-Pennsylvanian Gas Pool in Lea County, New Mexico, to include therein:

TOWNSHIP 21 SOUTH, RANGE 34 EAST, NMPM  
Section 13: E/2

(v) Extend the Winchester-Strawn Gas Pool in Eddy County, New Mexico, to include therein:

TOWNSHIP 19 SOUTH, RANGE 28 EAST, NMPM  
Section 35: S/2

TOWNSHIP 22 SOUTH, RANGE 36 EAST, NMPM  
Section 26: NE/4

(i) Extend the Drinkard Pool in Lea County, New Mexico, to include therein:

TOWNSHIP 22 SOUTH, RANGE 37 EAST, NMPM  
Section 6: SE/4

(j) Extend the Fowler-Devonian Pool in Lea County, New Mexico, to include therein:

TOWNSHIP 24 SOUTH, RANGE 37 EAST, NMPM  
Section 10: NE/4

(k) Extend the Indian Basin-Morrow Gas Pool in Eddy County, New Mexico, to include therein:

TOWNSHIP 20 SOUTH, RANGE 25 EAST, NMPM  
Section 31: All  
Section 32: All

(l) Extend the Penasco Draw San Andres-Yeso Pool in Eddy County, New Mexico, to include therein:

TOWNSHIP 19 SOUTH, RANGE 24 EAST, NMPM  
Section 12: NW/4

(m) Extend the Quail Ridge-Morrow Gas Pool in Lea County, New Mexico, to include therein:

TOWNSHIP 19 SOUTH, RANGE 34 EAST, NMPM  
Section 17: E/2

(n) Extend the Rocky Arroyo-Wolfcamp Gas Pool in Eddy County, New Mexico, to include therein:

TOWNSHIP 22 SOUTH, RANGE 22 EAST, NMPM  
Section 7: E/2  
Section 8: SW/4

(j) Extend the Fowler-Devonian Pool in Lea County, New Mexico, to include therein:

TOWNSHIP 24 SOUTH, RANGE 37 EAST, NMPM  
Section 10: NE/4

(k) Extend the Indian Basin-Morrow Gas Pool in Eddy County, New Mexico, to include therein:

TOWNSHIP 20 SOUTH, RANGE 25 EAST, NMPM  
Section 31: All  
Section 32: All

(l) Extend the Penasco Draw San Andres-Yeso Pool in Eddy County, New Mexico, to include therein:

TOWNSHIP 19 SOUTH, RANGE 24 EAST, NMPM  
Section 12: NW/4

(m) Extend the Quail Ridge-Morrow Gas Pool in Lea County, New Mexico, to include therein:

TOWNSHIP 19 SOUTH, RANGE 34 EAST, NMPM  
Section 17: E/2

(n) Extend the Rocky Arroyo-Wolfcamp Gas Pool in Eddy County, New Mexico, to include therein:

TOWNSHIP 22 SOUTH, RANGE 22 EAST, NMPM  
Section 7: E/2  
Section 8: SW/4

(o) Extend the Sand Dunes-Cherry Canyon Pool in Eddy County, New Mexico, to include therein:

TOWNSHIP 23 SOUTH, RANGE 31 EAST, NMPM  
Section 26: NW/4, SE/4

(p) Extend the North Vacuum-Abo Pool in Lea County, New Mexico, to include therein:

TOWNSHIP 17 SOUTH, RANGE 34 EAST, NMPM  
Section 1: NE/4

(q) Extend the Vada-Pennsylvanian Pool in Lea County, New Mexico, to include therein:

TOWNSHIP 9 SOUTH, RANGE 33 EAST, NMPM  
Section 13: NE/4

(r) Extend the Wantz-Granite Wash Pool in Lea County, New Mexico, to include therein:

TOWNSHIP 22 SOUTH, RANGE 37 EAST, NMPM  
Section 26: NE/4

(s) Extend the Washington Ranch-Morrow Gas Pool in Eddy County, New Mexico, to include therein:

TOWNSHIP 26 SOUTH, RANGE 24 EAST, NMPM  
Section 12: N/2

(t) Extend the White City-Pennsylvanian Gas Pool in Eddy County, New Mexico, to include therein:

TOWNSHIP 24 SOUTH, RANGE 26 EAST, NMPM  
Section 17: All

(u) Extend the Wilson-Pennsylvanian Gas Pool in Lea County, New Mexico, to include therein:

TOWNSHIP 21 SOUTH, RANGE 34 EAST, NMPM  
Section 13: E/2

(v) Extend the Winchester-Strawn Gas Pool in Eddy County, New Mexico, to include therein:

TOWNSHIP 19 SOUTH, RANGE 28 EAST, NMPM  
Section 35: S/2

(w) Extend the Winchester-Wolfcamp Gas Pool in Eddy County, New Mexico, to include therein:

TOWNSHIP 19 SOUTH, RANGE 28 EAST, NMPM  
Section 35: S/2



1975 feet from the North line and 890 feet from the West line of Section 28; 150 feet from the North line and 1375 feet from the East line of Section 33; 2580 feet from the South line and 295 feet from the West line of Section 35; 2605 feet from the North line and 2580 feet from the East line of Section 32; and 2540 feet from the South line and 2570 feet from the East line of Section 30.

Applicant further seeks an administrative procedure for the approval without notice and hearing of additional unorthodox locations for infill wells to be drilled within the Atlantic Horseshoe-Gallup Unit Area.

CASE 5237: Application of General American Oil Company of Texas for sixteen unorthodox oil well locations and an administrative procedure, Eddy County, New Mexico. Applicant, in the above-styled cause, seeks approval for the unorthodox location of sixteen oil wells in the Grayburg-Jackson Pool, Eddy County, New Mexico, to be drilled at the following points: 1295 feet from the South line and 1345 feet from the East line of Section 13; 1345 feet from the North line and 25 feet from the East line, 1295 feet from the North line and 2615 feet from the East line, 1295 feet from the North and East lines, 1295 feet from the South line and 2615 feet from the West line, 1345 feet from the South line and 25 feet from the East line, and 2615 feet from the South line and 1345 feet from the East line of Section 23; 1345 feet from the North and West lines, 2615 feet from the South line and 25 feet from the West line, 2615 feet from the South line and 1295 feet from the West line, 2615 feet from the South and West lines, 1345 feet from the South line and 2615 feet from the East line, and 1295 feet from the South line and 1345 feet from the West line of Section 24; and 25 feet from the North line and 2615 feet from the East line of Section 26, all in Township 17 South, Range 29 East, and 1295 feet from the North line and 2665 feet from the East line and 25 feet from the North line and 2615 feet from the East line of Section 30, Township 17 South, Range 30 East.

Applicant further seeks the adoption of an administrative procedure whereby additional infill wells at unorthodox locations could be drilled on its leases in this area without notice and hearing.

CASE 5238: Application of Yates Petroleum Corporation for salt water disposal, Eddy County, New Mexico. Applicant, in the above-styled cause, seeks authority to dispose of produced salt water into the San Andres formation through the indicated perforated interval of the following wells in Township 17 South, Range 25 East, Eagle Creek-San Andres Pool, Eddy County, New Mexico: from 1286 feet to 1456 feet in its Federal BZ Well No. 6 located in Unit N of Section 21; from 1270 feet to 1440 feet in its Ingram Jackson BV Well No. 2 located in Unit D of Section 26; and from 1295 feet to 1372 feet in its Gissler AV Well No. 1 located in Unit C of Section 23. Applicant further seeks an administrative procedure for approval of additional salt water disposal into the San Andres formation in the subject pool without notice and hearing.

(o) to include therein:

TOWNSHIP 23 SOUTH, RANGE 31 EAST, NMPM  
Section 26: NW 1/4 SE 1/4

(p) Extend the North Vacuum-Abo Pool in Lea County, New Mexico, to include therein:

TOWNSHIP 17 SOUTH, RANGE 34 EAST, NMPM  
Section 1: NE 1/4

(q) Extend the Vada-Pennsylvanian Pool in Lea County, New Mexico, to include therein:

TOWNSHIP 9 SOUTH, RANGE 33 EAST, NMPM

CASE 5239: Southeastern nomenclature case calling for the creation and extension of certain pools in Lea and Eddy Counties, New Mexico.

(a) Create a new pool in Lea County, New Mexico, classified as a gas pool for Morrow production and designated as the Ojo Chiso-Morrow Gas Pool. The discovery well is the Brunson & McKnight, Inc. Ojo Chiso Unit Well No. 1 located in Unit E of Section 23, Township 22 South, Range 34 East, NMPM. Said pool would comprise:

TOWNSHIP 22 SOUTH, RANGE 34 EAST, NMPM  
Section 23: W/2

(b) Create a new pool in Eddy County, New Mexico, classified as a gas pool for Delaware production and designated as the Washington Ranch-Delaware Gas Pool. The discovery well is the Black River Corporation BR 4 Federal Well No. 3 located in Unit H of Section 4, Township 26 South, Range 24 East, NMPM. Said pool would comprise:

TOWNSHIP 26 SOUTH, RANGE 24 EAST, NMPM  
Section 4: NE/4

(c) Extend the West Atoka-Morrow Gas Pool in Eddy County, New Mexico, to include therein:

TOWNSHIP 18 SOUTH, RANGE 25 EAST, NMPM  
Section 1: All  
Section 2: E/2  
Section 12: All

(d) Extend the Atoka-Pennsylvanian Gas Pool in Eddy County, New Mexico, to include therein:

TOWNSHIP 18 SOUTH, RANGE 26 EAST, NMPM  
Section 12: W/2

(e) Extend the Burton Flat-Morrow Gas Pool in Eddy County, New Mexico, to include therein:

TOWNSHIP 20 SOUTH, RANGE 28 EAST, NMPM  
Section 27: S/2  
Section 35: W/2

TOWNSHIP 21 SOUTH, RANGE 27 EAST, NMPM  
Section 7: All  
Section 11: All

(f) Extend the Burton Flat-Strawn Gas Pool in Eddy County, New Mexico, to include therein:

TOWNSHIP 20 SOUTH, RANGE 28 EAST, NMPM  
Section 35: W/2

TOWNSHIP 21 SOUTH, RANGE 27 EAST, NMPM  
Section 11: All

(g) Extend the Cabin Lake-Morrow Gas Pool in Eddy County, New Mexico, to include therein:

TOWNSHIP 22 SOUTH, RANGE 30 EAST, NMPM  
Section 11: N/2

(h) Extend the Crossroads-Pennsylvanian Pool in Lea County, New Mexico, to include therein:

TOWNSHIP 9 SOUTH, RANGE 36 EAST, NMPM  
Section 26: NE/4

(i) Extend the Drinkard Pool in Lea County, New Mexico, to include therein:

TOWNSHIP 22 SOUTH, RANGE 37 EAST, NMPM  
Section 6: SE/4

ADDITION-----TOWNSHIP 22 SOUTH, RANGE 36 EAST, NMPM  
SECTION 1: SE/4

NEW POOLS

- a) It is recommended that a new gas pool be created and designated as the OJO CHISO-MORROW GAS Pool.

Vertical limits to be the Morrow formation and the horizontal limits should be as follows: As shown in Paragraph (a), Exhibit I

Discovery well was Brunson & McKnight, Inc. - Ojo Chiso Unit #1 located in Unit R Section 23 Township 22 Range 34 and was completed on February 20, 1974. Top of perforations is at 13,188 feet.

- b) It is recommended that a new gas pool be created and designated as the WASHINGTON RANCH-DELAWARE GAS Pool.

Vertical limits to be the Delaware formation and the horizontal limits should be as follows: As shown in Paragraph (b), Exhibit I

Discovery well was Black River Corporation - BR 4 Federal #3 located in Unit H Section 4 Township 26 Range 24 and was completed on March 21, 1974. Top of perforations is at 1331 feet.

It is recommended that a new \_\_\_\_\_ pool be created and designated as the \_\_\_\_\_ Pool.

Vertical limits to be the \_\_\_\_\_ formation and the horizontal limits should be as follows: \_\_\_\_\_

Discovery well was \_\_\_\_\_ located in Unit \_\_\_\_\_ Section \_\_\_\_\_ Township \_\_\_\_\_ Range \_\_\_\_\_ and was completed on \_\_\_\_\_ Top of perforations is at \_\_\_\_\_ feet.

CASE 5239: (a) CREATION OF A NEW GAS POOL

COUNTY LEA POOL OJO CHISO-MORROW GAS

TOWNSHIP	22 South	RANGE	34 East	NMPM	
6	5	4	3	2	1
7	8	9	10	11	12
18	17	16	15	14	13
19	20	21	22	23	24
30	29	28	27	26	25
31	32	33	34	35	36

PURPOSE: One completed gas well capable of producing.

BRUNSON & MCKNIGHT, INC. - Ojo Chiso Unit #1 in Unit E of Section 23-22-34. Completed in Morrow on February 20, 1974. Top of Perforations 13,188'.

Proposed pool boundary colored in red. SECTION 23: W/2

**CASE 5239: (b) CREATION OF A NEW GAS POOL**

COUNTY Eddy

POOL Washington-Ranch Delaware Gas

TOWNSHIP

26S

RANGE

24E

NMF-M

A 6x6 grid with numbers 1 through 36. The numbers are arranged in a boustrophedon pattern, starting from the top right (1) and moving left, then down to the next row and moving right, and so on. A 2x2 square of cells is highlighted with a thick black border, covering the cells containing numbers 4, 3, 9, and 10. The grid is composed of thin black lines, and the highlighted square is defined by thicker black lines.

Purpose: One completed gas well capable of producing

Discovery well: Black River Corporation BR 4 Federal

#3-H, 4-26-24 comp. 3-21-74 through Delaware perfs 1331-35

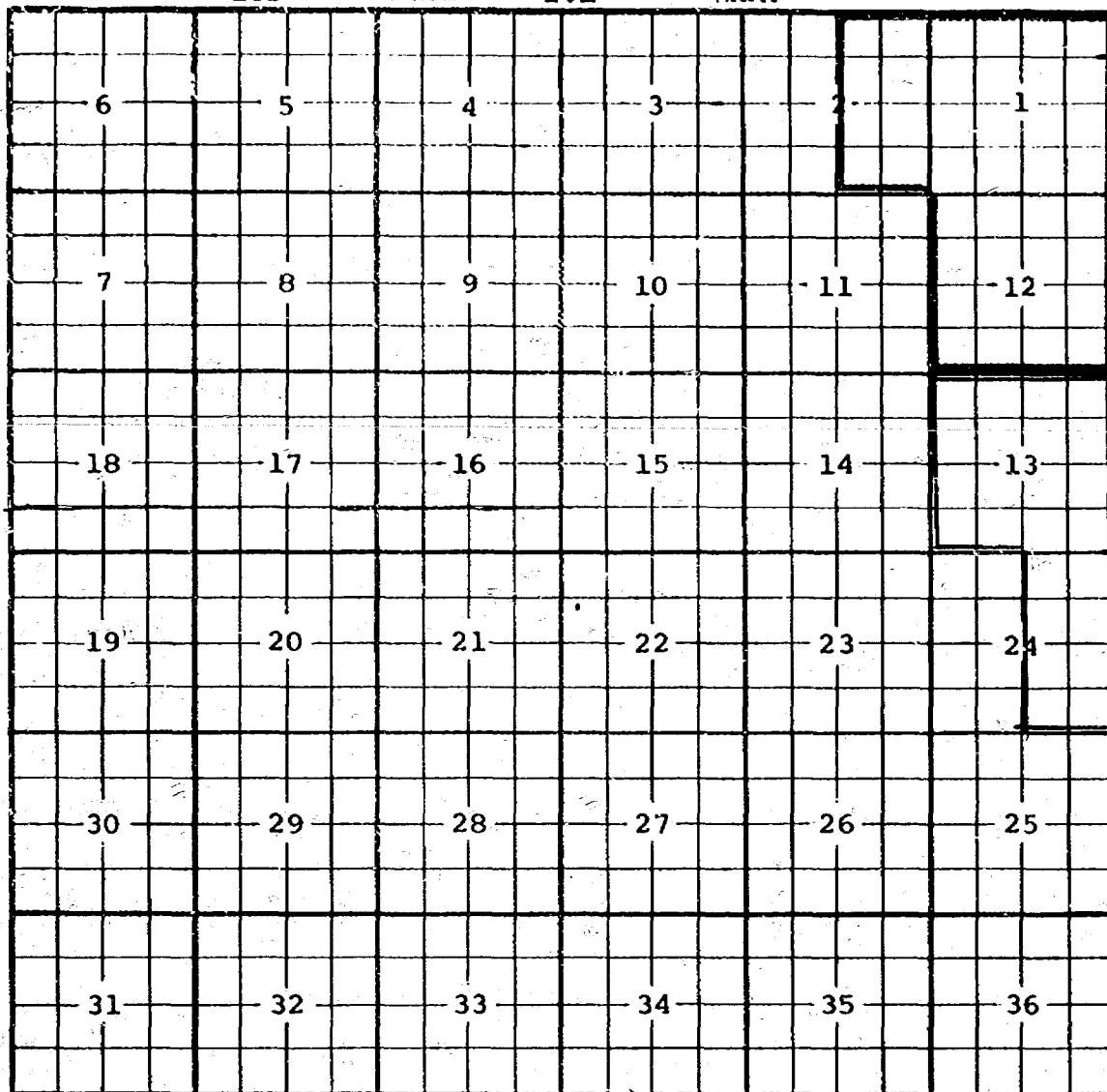
Proposed pool boundary outlined in green

Sec. 4: NE/4

CASE 5239: (c) EXTENSION OF AN EXISTING GAS POOL

COUNTY Eddy POOL West Atoka-Morrow Gas

TOWNSHIP 18S RANGE 25E NMPM



Purpose: Three completed gas wells capable of producing

Operator	Lease	# Ut.	S-T-R	Comp	Form	TOP
Coquina Oil Corp.	Superior Fed.	1-G,	1-18-25	8-7-73	Morrow	8430
"	"	2-K,	1-18-25	3-20-74	"	8434
Superior Oil Co.	Johnson Com	1-I,	2-18-25	11-17-73	"	8380

Pool boundary outlined in red

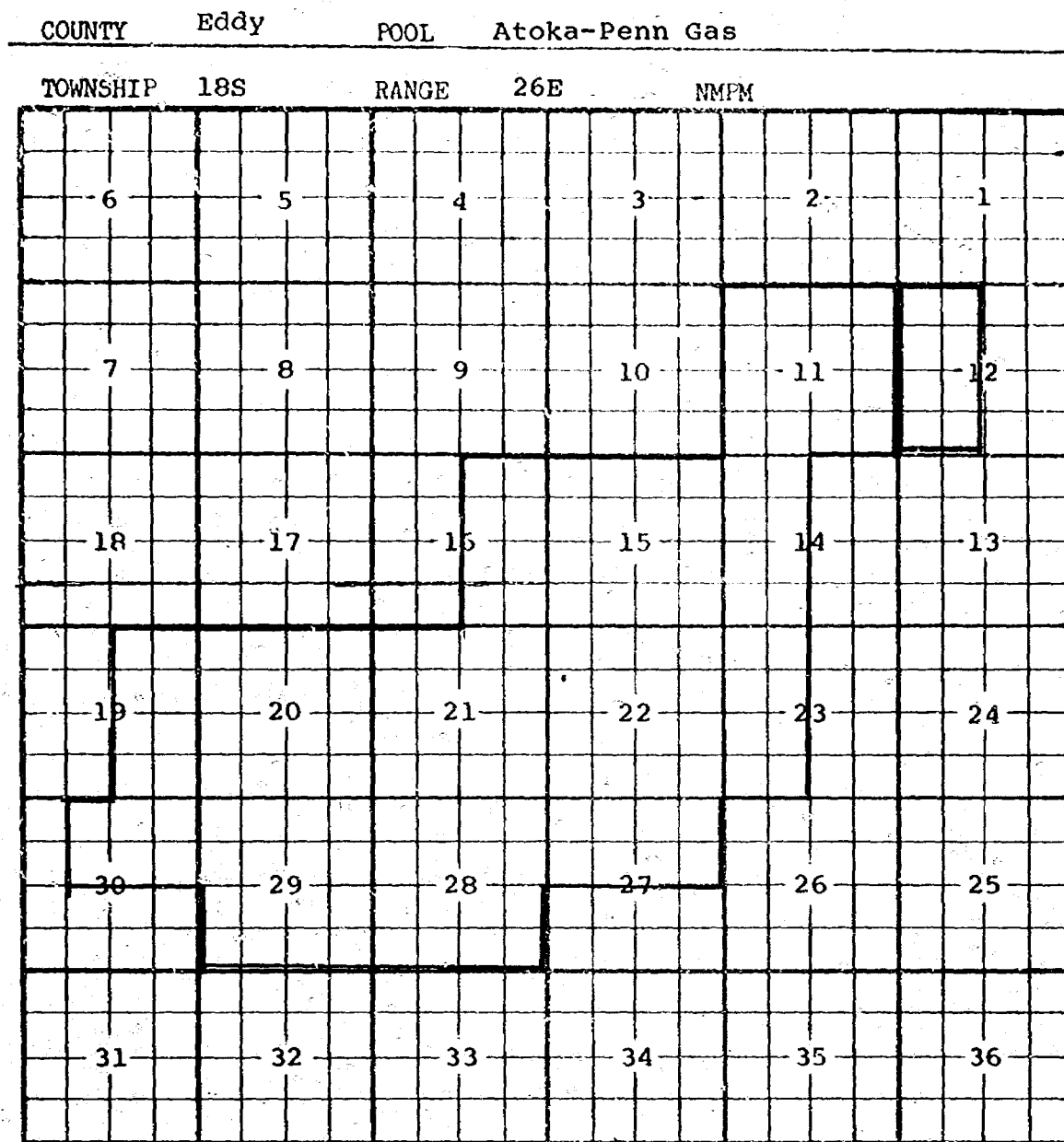
Proposed extension outlined in green

Sec. 1: ALL

Sec. 2: E/2

Sec. 12: ALL

CASE 5239: (d) EXTENSION OF AN EXISTING GAS POOL



Purpose: One completed gas well capable of producing

Operator	Lease	# & Ut S-T-R	Comp	Form	TOP
Felmont Oil Corp	Felmont Atoka Com	1-D, 12-18-26	12-17-73	Morrow	8926

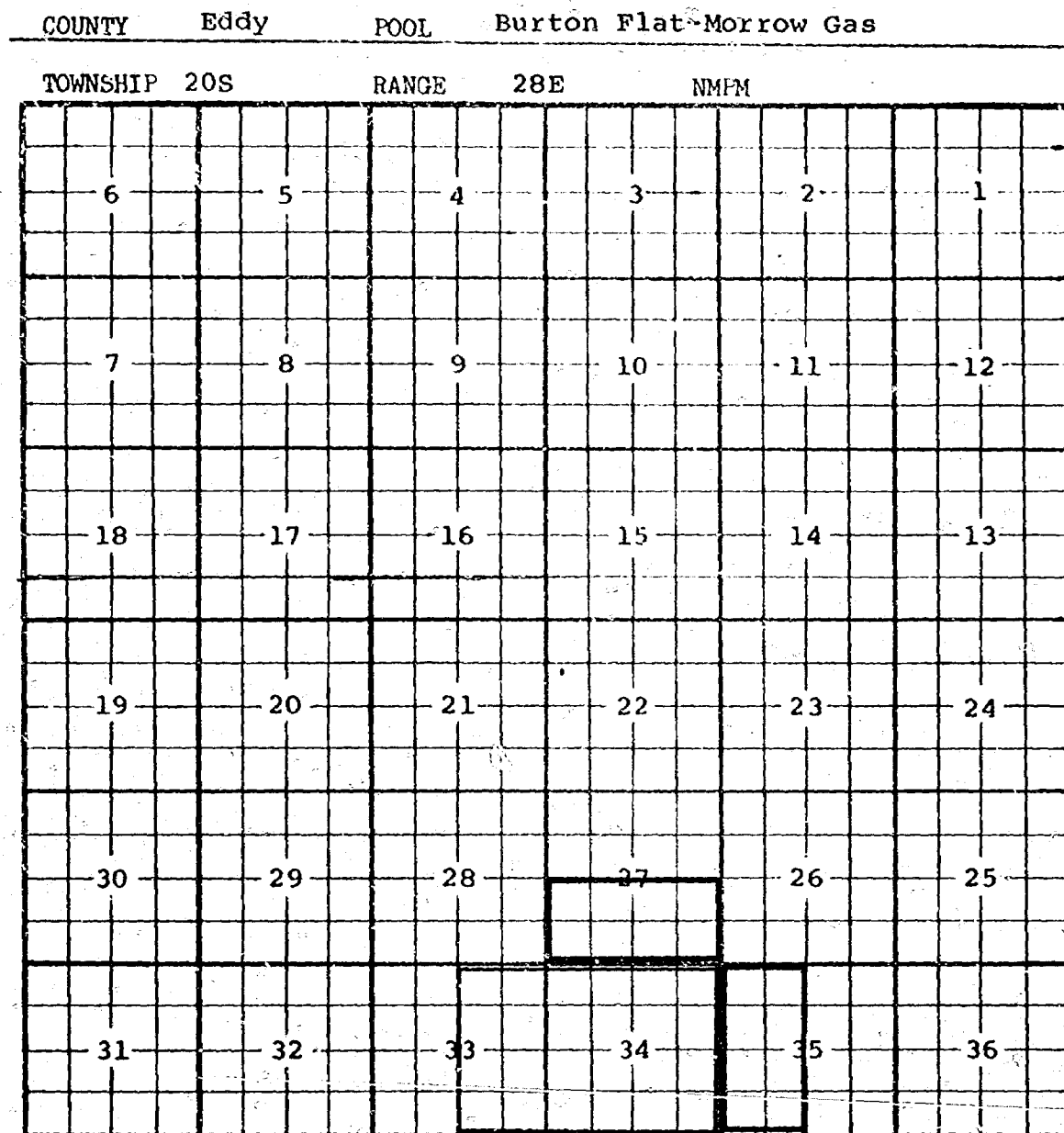
Pool boundary outlined in red

Proposed extension outlined in green

Sec. 12: W/2



CASE 5239: (e) EXTENSION OF AN EXISTING GAS POOL (Continued on next page)



Purpose: Four completed gas wells capable of producing

Operator	Lease	# & Ut S-T-R	Comp.	Form.	TOP
Monsanto Co	Burton Flat Dp	Ut 8-O, 27-20-28	1- 3-74	Morrow	11002
"	"	9-E, 35-20-28	3- 6-74	"	10932
"	Avalon Hills Com	1-N, 7-21-27	3-27-74	"	11168
"	Wilderspin	1-F, 11-21-27	3-19-74	"	11326

Pool boundary outlined in red

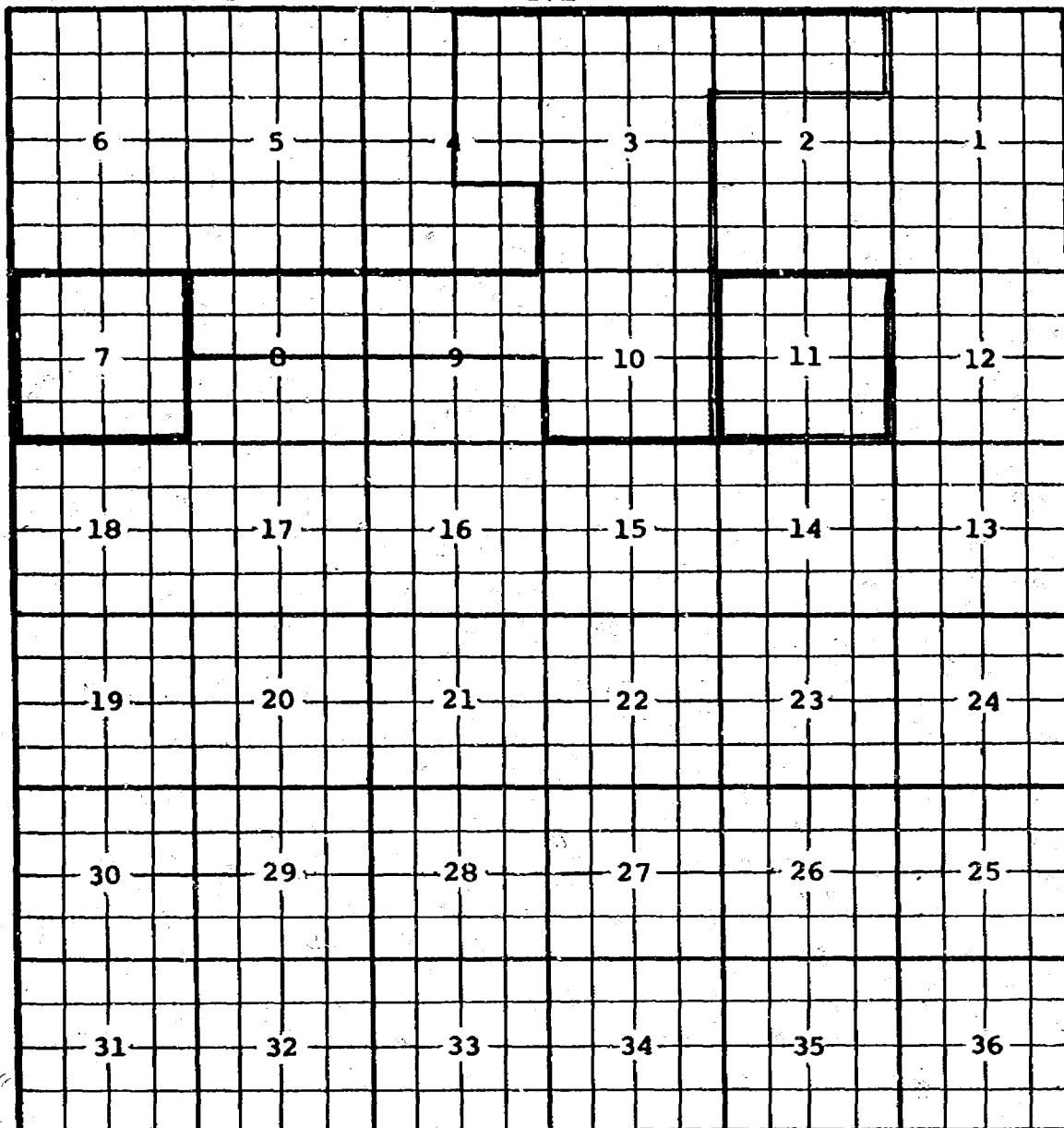
Proposed extension outlined in green

27: S/2  
35: W/2

CASE 5239: (e) EXTENSION OF AN EXISTING GAS POOL (Continued)

COUNTY Eddy POOL Burton Flat-Morrow Gas

TOWNSHIP 21S RANGE 27E NMPM



Purpose: As stated on page one of this exhibit

Pool boundary outlined in red

Proposed extension outlined in green

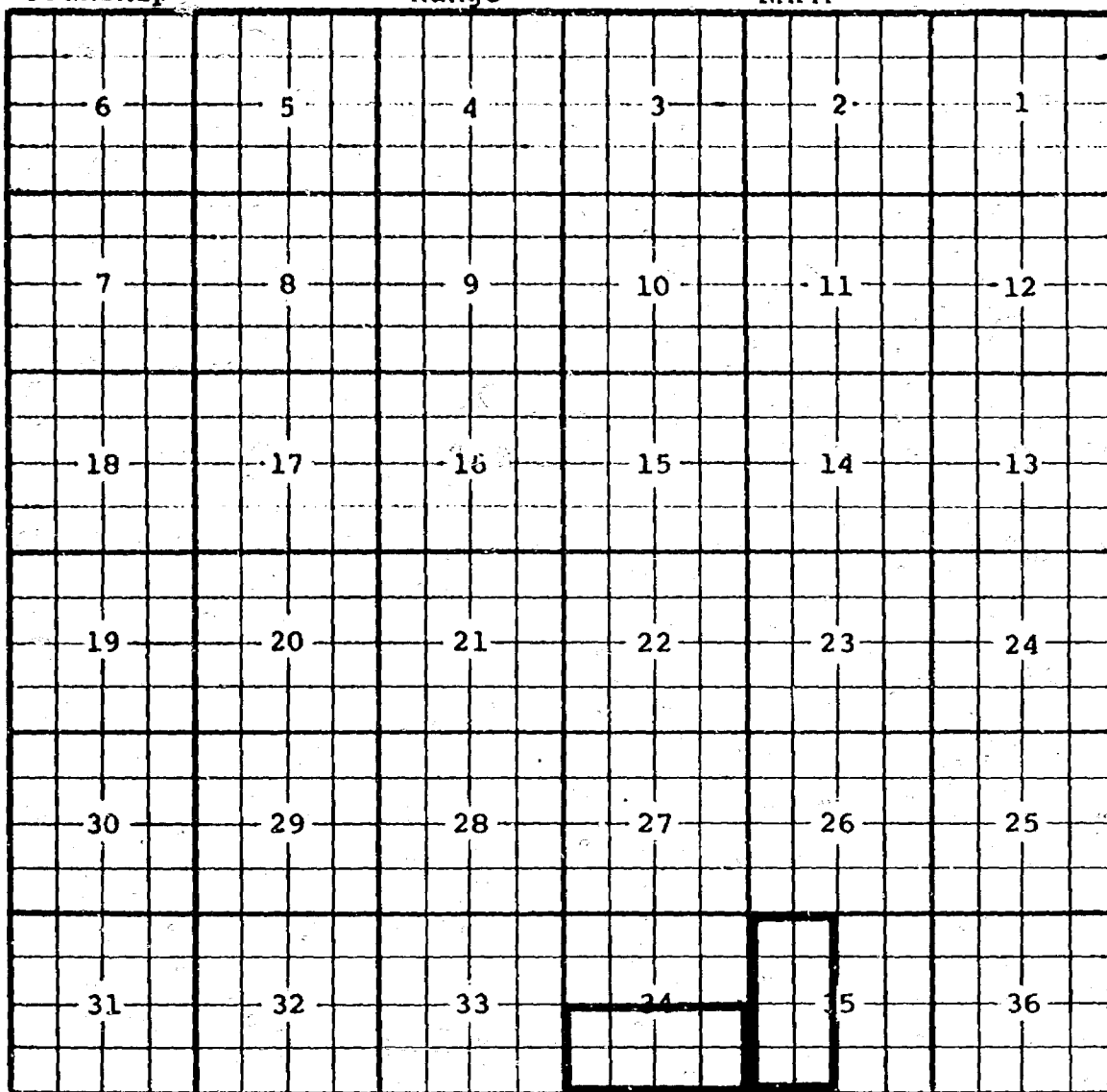
Sec. 7: All

" 11: All

CASE 5239: (f) EXTENSION OF AN EXISTING GAS POOL (Continued on next page)

County Eddy Pool Burton Flat-Strawn Gas

Township 20S Range 28E NMPM



Purpose: Two completed gas wells capable of producing

Operator	Lease	# & Ut S-T-R	Comp.	Form	TOP
Monsanto Co	Burton Flat Dp Ut	9-E, 35-20-28	3- 5-74	Strawn	10310
"	Wilderspin	1-F, 11-21-27	3-15-74	"	10398

Pool boundary outlined in red

Proposed extension outlined in green

Sec. 35: W/2

CASE 5239: (f) EXTENSION OF AN EXISTING GAS POOL (Continued)

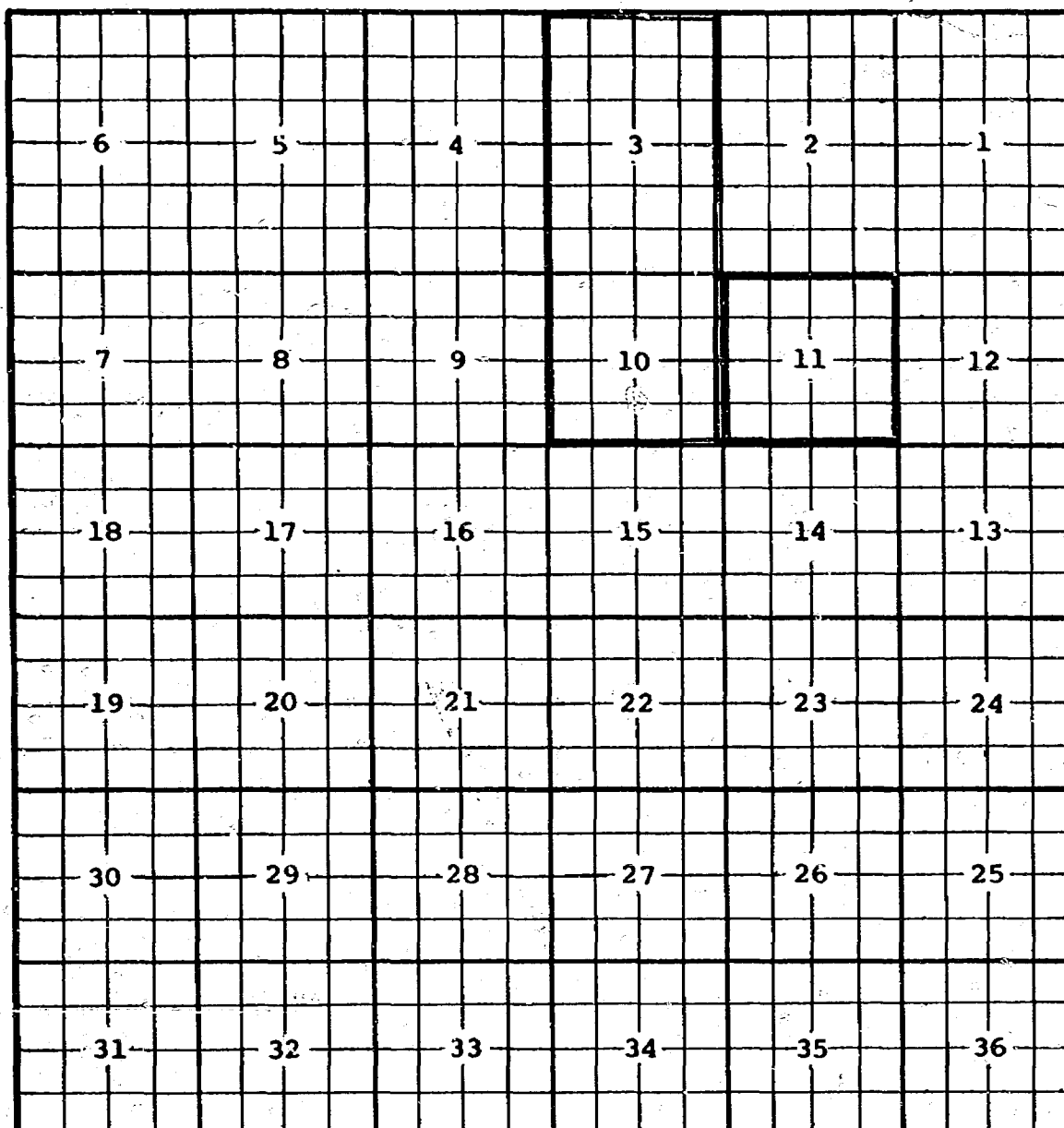
COUNTY Eddy

POOL Burton Flat-Strawn Gas

TOWNSHIP 21E

RANGE 27E

NMPM



Purpose: As stated on page one of this exhibit

Pool boundary outlined in red

Proposed extension outlined in green

Sec.: 11 All

CASE 5239: (g) EXTENSION OF AN EXISTING GAS POOL

County Eddy Pool Cabin Lake-Morrow Gas

Township	22S	Range	30E	NMP
6	5	4	3	2
7	8	9	10	11
18	17	16	15	14
19	20	21	22	23
30	29	28	27	26
31	32	33	34	35

Purpose: One completed gas well capable of producing

Operator	Lease	# & Ut S-T-R	Comp.	For	TOP
Phillips Pet Co	James E	1-G, 11-22-30	2-15-74	Morrow	13323

Pool boundary outlined in red

Proposed extension outlined in green

Sec. 11: N/2

CASE 5239: (h) EXTENSION OF AN EXISTING OIL POOL  
COUNTY LEA POOL CROSSROADS-PENNSYLVANIAN

TOWNSHIP		9 South		RANGE		36 East		NMPM	
6		5		4		3		2	1
7		8		9		10		11	12
18		17		16		15		14	13
19		20		21		22		23	24
30		29		28		27		26	25
31		32		33		34		35	36

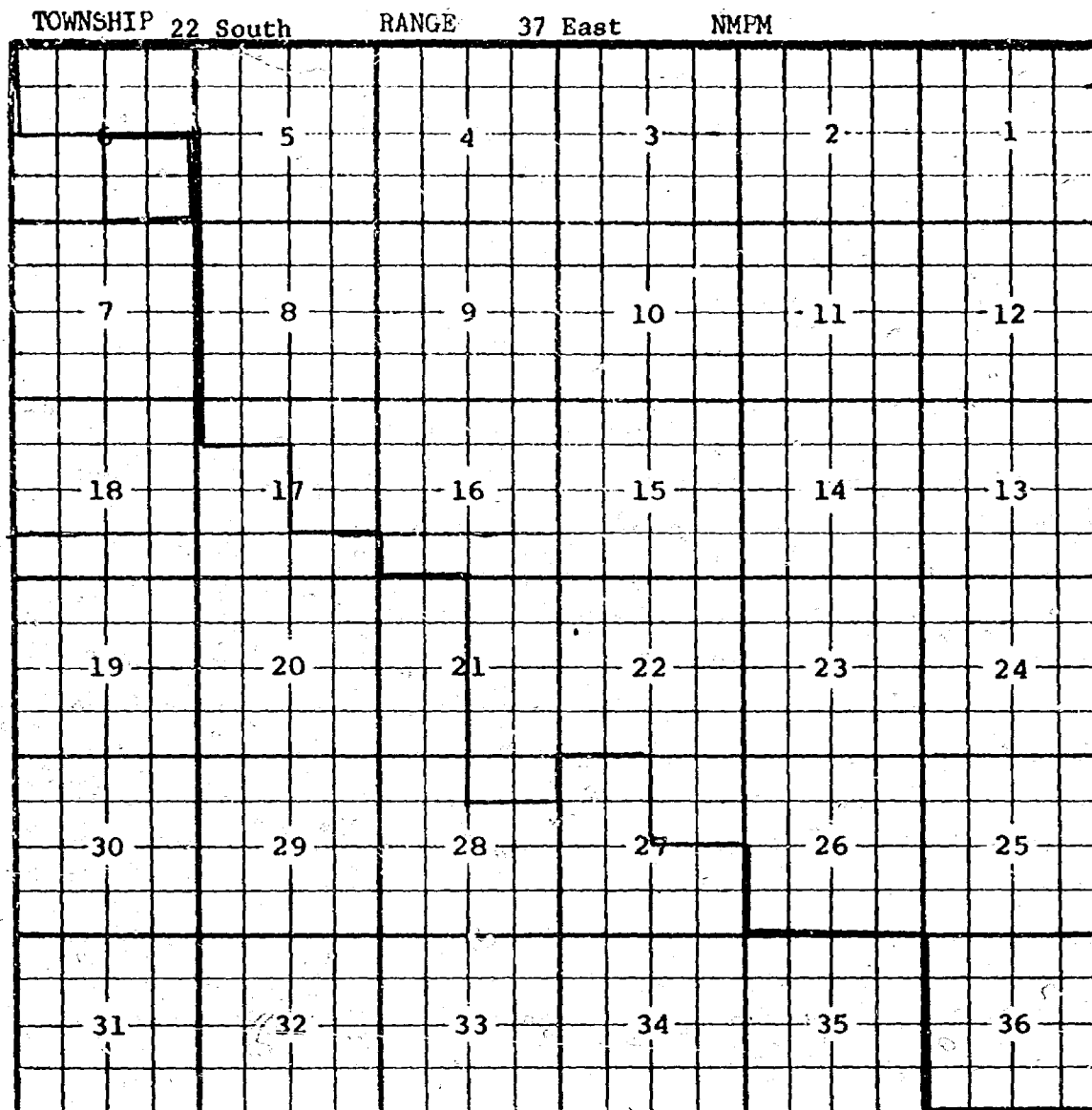
PURPOSE: One completed oil well capable of producing.

OIL DEVELOPMENT COMPANY OF TEXAS - SFPRR "26" #2 in Unit A of Section  
26-9-36. Completed in Atoka-Morrow on December 9, 1973. Top of Perfora-  
tions 11,454'.

Pool boundary colored in red.

Proposed pool extension colored in green. SECTION 26: NE/4

CASE 5239: (1) EXTENSION OF AN EXISTING OIL POOL (Continued on next page)  
COUNTY LEA POOL DRINKARD



PURPOSE: One completed oil well capable of producing.

CONTINENTAL OIL COMPANY - Elliott B #6 in Unit J of Section 6-22-37.

Completed in Drinkard on March 4, 1974. Top of Perforations 6595'.

Pool boundary colored in red.

Proposed pool extension colored in green. SECTION 6: SE/4

CASE 5239: (1) EXTENSION OF AN EXISTING OIL POOL (Continued)

COUNTY LEA POOL DRINKARD

TOWNSHIP 22 South RANGE 36 East NMFM

6	5	4	3	2	1
7	8	9	10	11	12
18	17	16	15	14	13
19	20	21	22	23	24
30	29	28	27	26	25
31	32	33	34	35	36

PURPOSE: As stated on preceding page, paragraph (i), Exhibit I.

ADDITION--CONTINENTAL OIL COMPANY - Lockhart B-1 #9 in Unit I of Section 1-22-36. Completed in Drinkard on February 14, 1974. Top of Perforations 6570'.

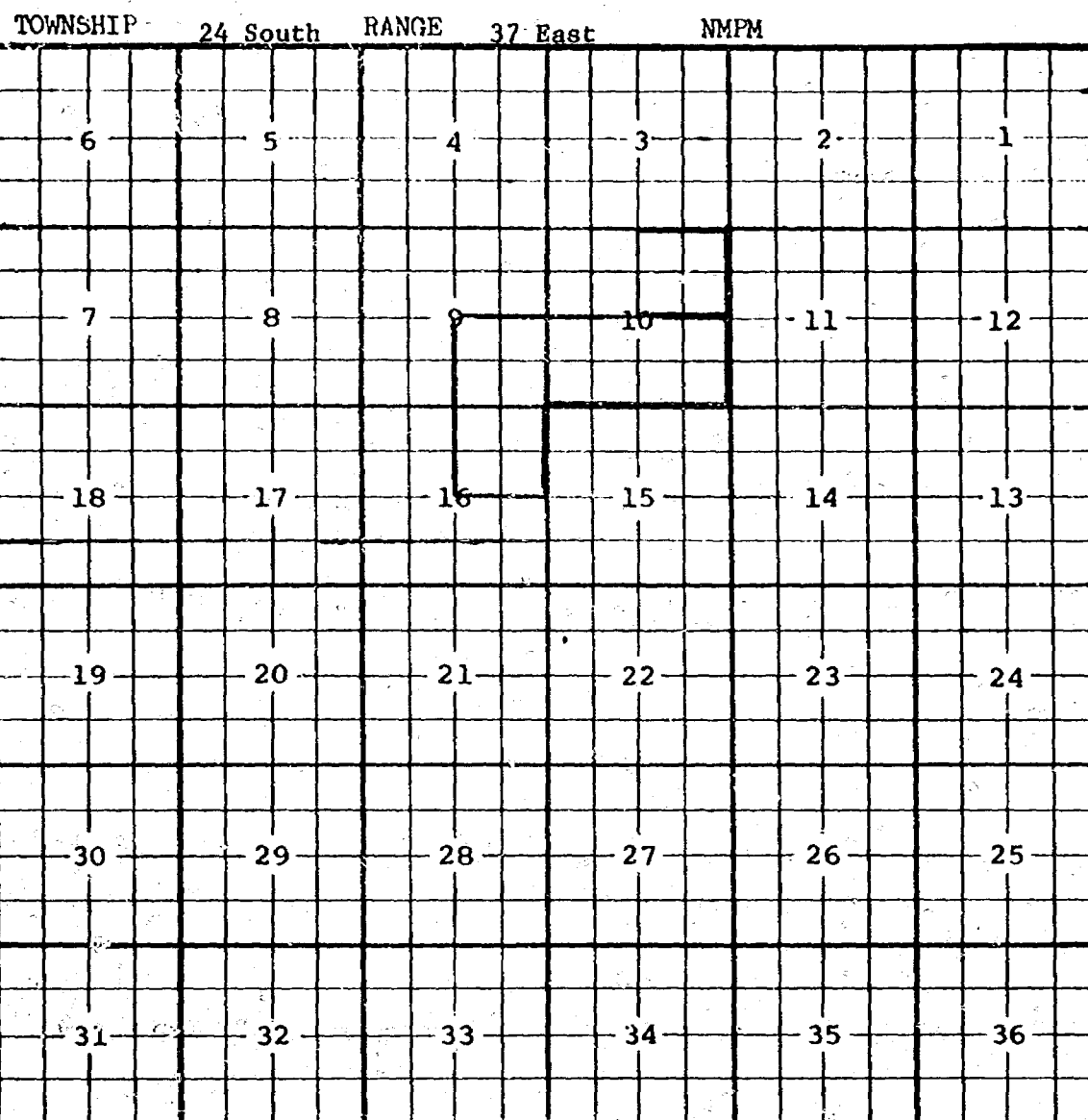
Pool boundary colored in red.

Proposed pool extension colored in green. SECTION 1: SE/4



CASE 5239: (j) EXTENSION OF AN EXISTING OIL POOL

COUNTY LEA POOL FOWLER-DEVONIAN



PURPOSE: One completed oil well capable of producing.

CONTINENTAL OIL COMPANY - Matrix #3 in Unit C of Section 10-24-37. Completed in Devonian on March 15, 1974. Top of Perforations 7590'. Pool boundary colored in red.

Proposed pool extension colored in green. SECTION 10: NE/4

CASE 5239: (k) EXTENSION OF AN EXISTING GAS POOL

County Eddy Pool Indian Basin-Morrow Gas

Township	20S	Range	25E	NMPM
6	5	4	3	2
7	8	9	10	11
18	17	16	15	14
19	20	21	22	23
30	29	28	27	26
31	32	33	34	35

Purpose: Two completed gas wells capable of producing

Operator	Lease	Ut & # S-T-R	Comp.	Form	TOP
David Fasken	Cameron 31 Fed	1-J, 31-20-25	11-5-73	Morrow	9560
"	State 32 Com	1-D, 32-20-25	3-21-74	"	9321

Pool boundary outlined in red

Proposed extension outlined in green

Sec. 31 & 32: All

CASE 5239: (1) EXTENSION OF AN EXISTING OIL POOL  
COUNTY Eddy POOL Penasco Draw-San Andres Yeso

TOWNSHIP		19S	RANGE		24E	NMPM					
	6		5		4		3		2		1
	7		8		9		10		11		12
	18		17		16		15		14		13
	19		20		21		22		23		24
	30		29		28		27		26		25
	31		32		33		34		35		36

Purpose: Re-dedication of acreage to a previously completed gas well.

Operator	Lease	# & Ut S-T-R	Comp.	Form.	TOP
Yates Petr Corp	Federal CM	1-M, 12-19-24	5-1-73	SA Yeso	1021

Pool boundary outlined in red

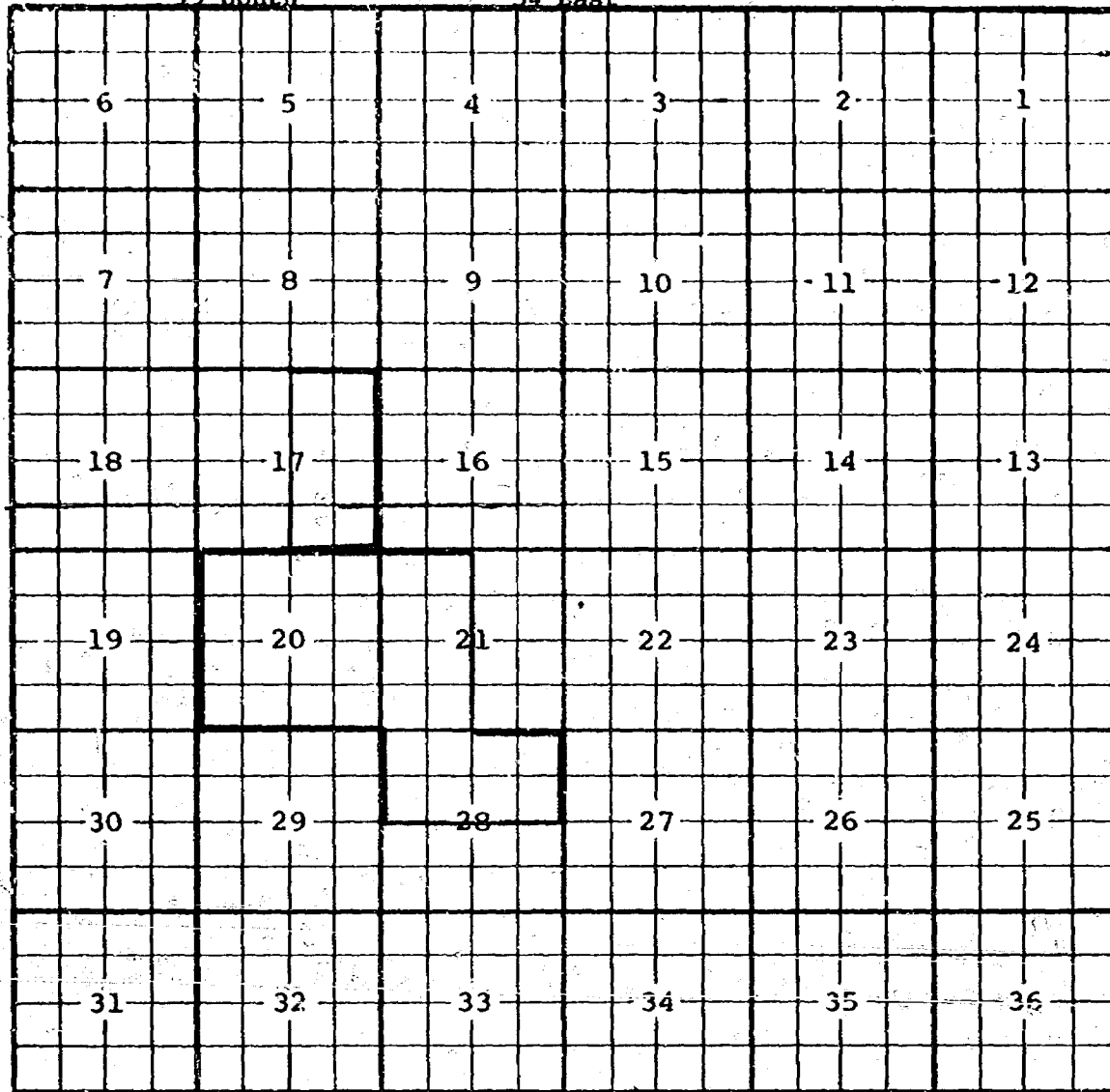
Proposed extension outlined in green

Sec. 12: NW/4

**CASE 5239: (m) EXTENSION OF AN EXISTING GAS POOL**

COUNTY	LEA	POOL	QUAIL RIDGE-MORROW GAS
--------	-----	------	------------------------

TOWNSHIP 19 South RANGE 34 East NMPM



PURPOSE: One completed gas well capable of producing.

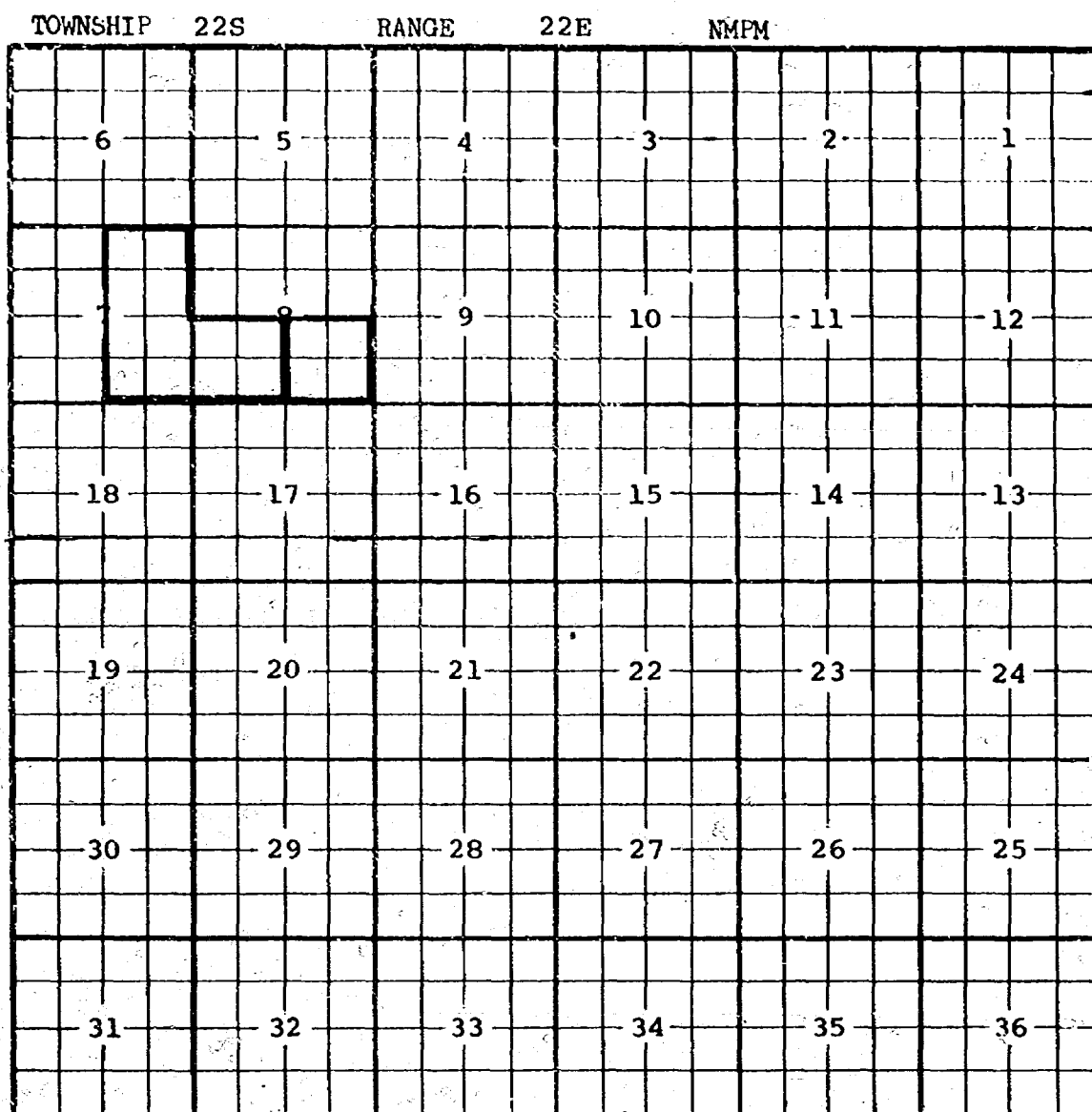
UNION OIL COMPANY OF CALIFORNIA - Pipeline Deep Unit Federal #1 in Unit  
J of Section 17-19-34. Completed in Lower Morrow on October 12, 1973.

Top of Perforations 13,456'.

Pool boundary colored in red.

Proposed pool extension colored in green. SECTION 17: E/2

CASE 5239: (n) EXTENSION OF AN EXISTING GAS POOL  
COUNTY Eddy POOL Rocky Arroyo-Wolfcamp Gas



Purpose: One completed gas well capable of producing

Operator Lease # & Ut S-T-R Comp. Form. TOP  
El Paso Nat Gas Co Rocky Arroyo E 1-G, 7-22-22 3-28-74 Wolfcamp 6227

Pool boundary outlined in red

Proposed extension outlined in green

Sec. 7: E/2

" 8: SW/4

CASE 5239: (o) EXTENSION OF AN EXISTING OIL POOL

COUNTY Eddy POOL Sand Dunes-Cherry Canyon

TOWNSHIP 23S RANGE 31E NMPM

6	5	4	3	2	1
7	8	9	10	11	12
18	17	16	15	14	13
19	20	21	22	23	24
30	29	28	27	26	25
31	32	33	34	35	36

Purpose: One completed oil well capable of producing

Operator	Lease	# & Ut S-T-R	Comp.	Form	TOP
Texas American Oil Corp.	Todd 26 Fed	5-J, 26-23-31	3-1-74	Cherry Canyon	6003


Pool boundary outlined in red

Proposed extension outlined in green

Sec. 26: NW/4 SE/4

CASE 5239: (p) EXTENSION OF AN EXISTING OIL POOL  
COUNTY LEA POOL NORTH VACUUM-ABO

TOWNSHIP 17 South RANGE 34 East NMPM



PURPOSE: Two completed oil wells capable of producing.

AMINI OIL COMPANY - Shell "C" State #1 in Unit B of Section 1-17-34.

Completed in Abo on February 4, 1974. Top of Perforations 8792'.

AMINI OIL COMPANY - Shell "C" State #2 in Unit H of Section 1-17-34.

Completed in Abo on April 18, 1974. Top of Perforations 8738'.

Pool boundary colored in red.

Proposed extension colored in green. SECTION 1: NE/4

CASE 5239: (q) EXTENSION OF AN EXISTING OIL POOL

COUNTY LEA POOL VADA-PENNSYLVANIAN

TOWNSHIP 9 South RANGE 33 East NMFM

6	5	4	3	2	1
7	8	9	10	11	12
18	17	16	15	14	13
19	20	21	22	23	24
30	29	28	27	26	25
31	32	33	34	35	36

PURPOSE: One completed oil well capable of producing.

PIERCE & DEHLINGER - De Schmidt Federal #1 in Unit H of Section 13-9-33.

Completed in Bough C on February 5, 1974. Top of Perforations 9644'.

Pool boundary colored in red.

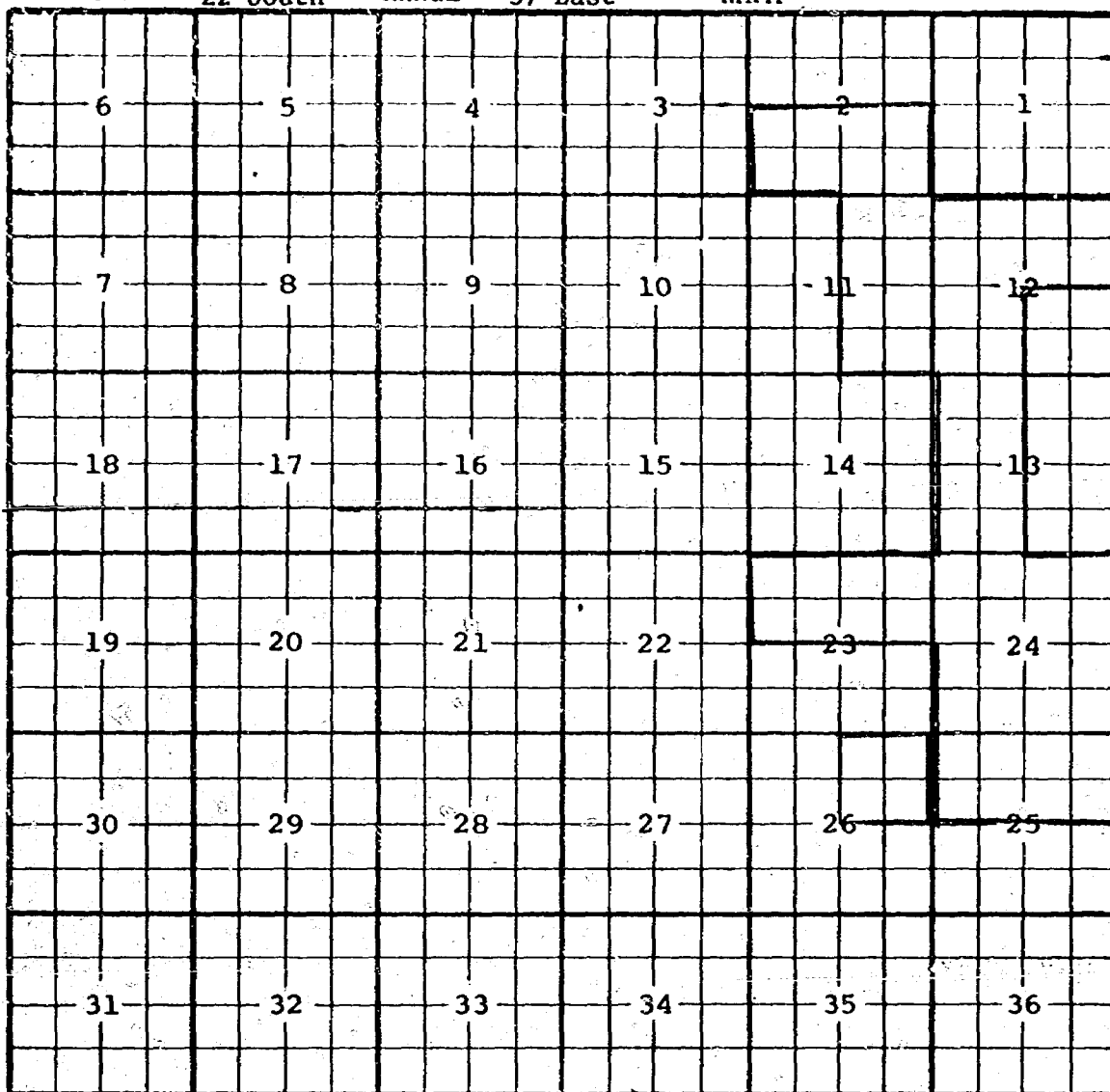
Proposed pool extension colored in green. SECTION 13: NE/4



CASE 5239: (r) EXTENSION OF AN EXISTING OIL POOL

COUNTY LEA POOL WANTZ-GRANITE WASH

TOWNSHIP 22 South RANGE 37 East NMFM



PURPOSE: One completed oil well capable of producing.

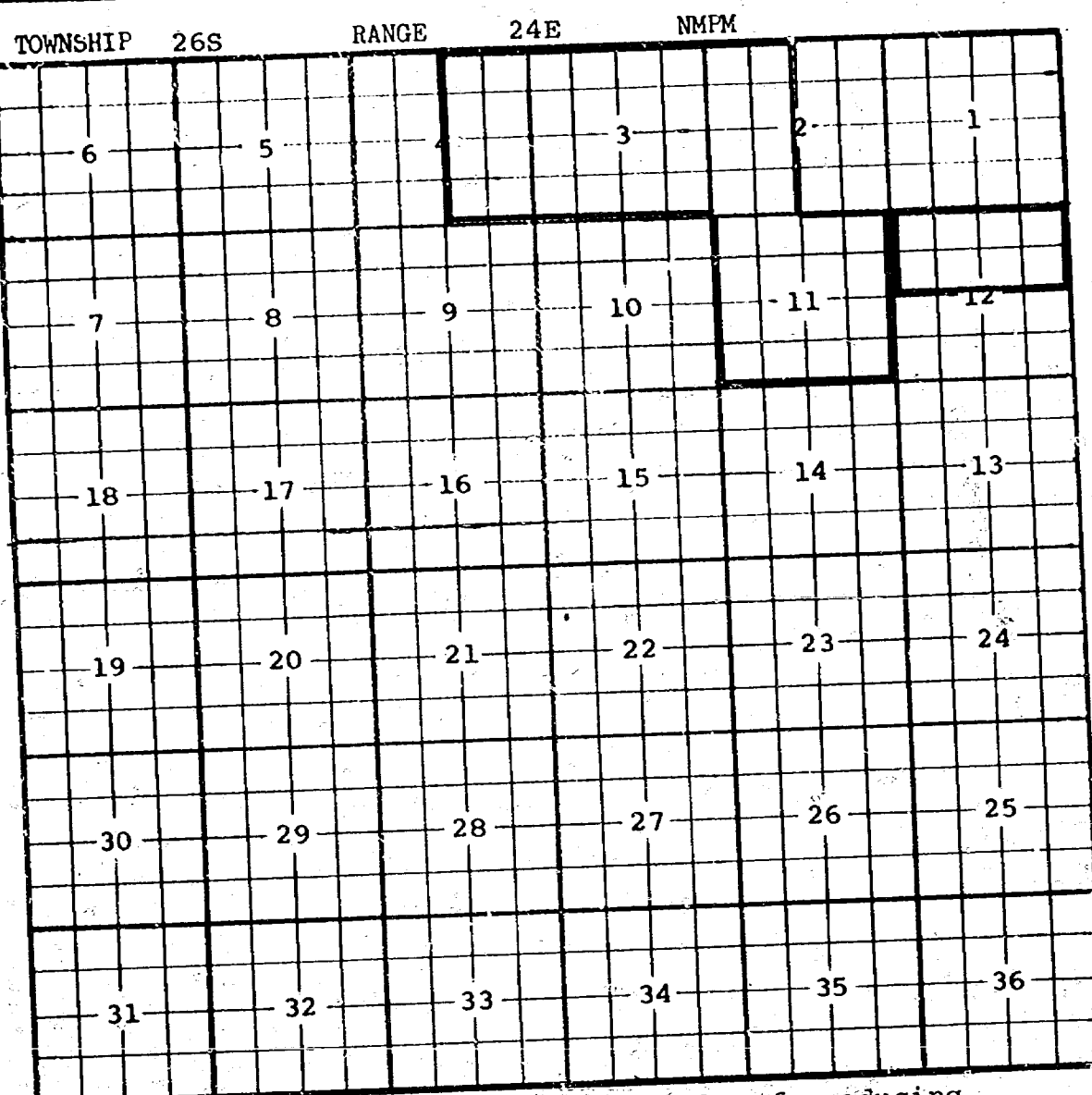
BRUCE A. WILBANKS - Baker #2 in Unit A of Section 26-22-37. Completed in Granite Wash on March 13, 1974. Top of Perforations 7340'.

Pool boundary colored in red.

Proposed pool extension colored in green. SECTION 26: NE/4

CASE 5239: (s) EXTENSION OF AN EXISTING GAS POOL

COUNTY Eddy POOL Washington Ranch-Morrow Gas



Purpose: One completed gas well capable of producing

Operator	Lease	# & Ut S-T-R	Comp.	Form.	TOP
Superior Oil Co	Government	134 1-H, 12-26-24	7-28-60	Morrow	7452

Pool boundary outlined in red

Proposed extension outlined in green

Sec. 12: N/2

CASE 5239: (t) EXTENSION OF AN EXISTING GAS POOL

COUNTY Eddy POOL White City-Penn-Gas

TOWNSHIP	24S	RANGE	26E	NMPM	
6	5	4	3	2	1
7	8	9	10	11	12
18	17	16	15	14	13
19	20	21	22	23	24
30	29	28	27	26	25
31	32	33	34	35	36

Purpose: One completed gas well capable of producing

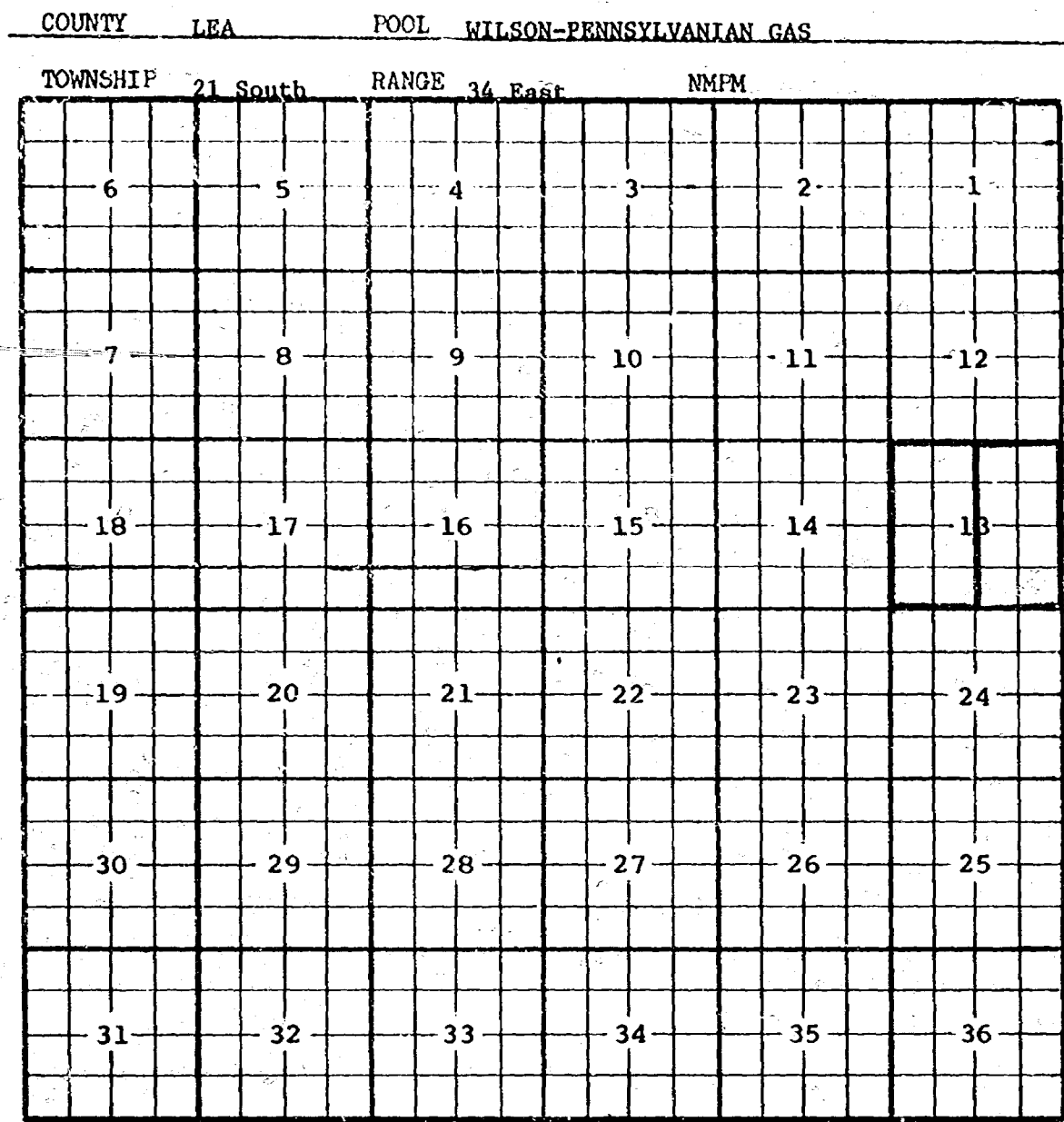
Operator Lease # & Ut S-T-R Comp. Form. TOP  
C & K Petr Inc Exxon Fed Com 1-F, 17-24-26 12-10-73 Morrow 11571

Pool boundary outlined in red

Proposed extension outlined in green

Sec. 17: All

CASE 5239: (u) EXTENSION OF AN EXISTING GAS POOL



PURPOSE: One completed gas well capable of producing.  
DORCHESTER EXPLORATION, INC. - Wilson State Com #1 in Unit I of Section  
13-21-34. Completed in Morrow on February 8, 1974. Top of Perforations  
12,100'.

Pool boundary colored in red.  
Proposed pool extension colored in green. SECTION 13: E/2

---

---

---

---

---

---

---

---

---

---

CASE 5239: (v) EXTENSION OF AN EXISTING GAS POOL

COUNTY Eddy

POOL

Winchester-Strawn Gas

TOWNSHIP 19S

RANGE

28E

NMPM

6	5	4	3	2	1
7	8	9	10	11	12
18	17	16	15	14	13
19	20	21	22	23	24
30	29	28	27	26	25
31	32	33	34	35	36

Purpose: One completed gas well capable of producing

Operator	Lease	# & Ut	S-T-R	Comp.	Form.	TOP
Penroc Oil Corp	Dero A	Fed Com	1-N, 35-19-28	1-11-74	Strawn	10094

Pool boundary outlined in red

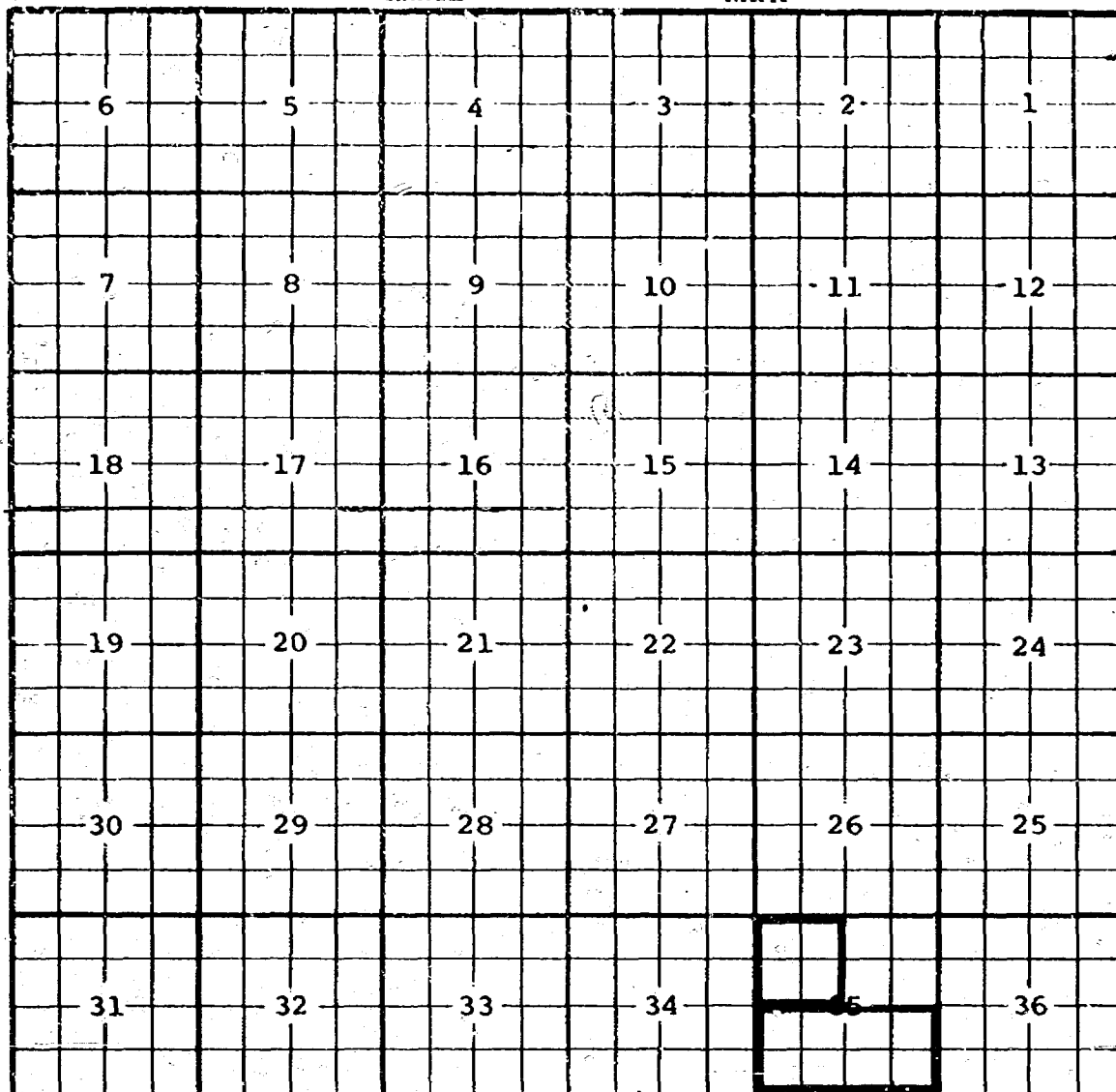
Proposed extension outlined in green

Sec. 35: S/2

CASE 5239: (w) EXTENSION OF AN EXISTING GAS POOL

COUNTY Eddy POOL Winchester-Wolfcamp-Gas

TOWNSHIP 19S RANGE 28E NMPM



Purpose: Two completed gas wells capable of producing

Operator	Lease	# & Ut S-T-R	Comp.	Form.	TOP
Penroc Oil Corp	Dero A Fed	1-N, 35-19-28	1-11-74	Wolfcamp	9051
"	"	2-J, 35-19-28	2-15-74	"	9131

Pool boundary outlined in red

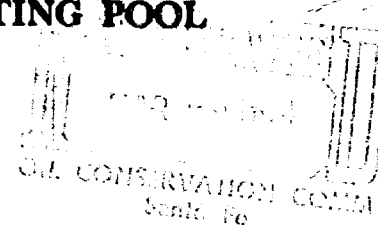
Proposed extension outlined in green

Sec. 35: S/2

# REQUEST FOR THE EXTENSION OF AN EXISTING POOL

OR

# THE CREATION OF A NEW POOL



TO: The Oil Conservation Commission  
State of New Mexico

Date... March 25, 1974...

The Black River Corporation  
Name of Operator

BR 4 Federal  
Name of Lease

3 Located 1986 feet from the North line and 330 feet  
Well No.

from the East line of 4 Section 26-S 24-E  
Township Range

is outside the boundaries of any pool producing from the same formation. On the basis of the information submitted here-  
with on form C-105, we hereby request that the  
pool be extended to include the following described area

or that a new pool be created to include the following described area South half of T-25-S, R-24-E and  
North half of T-26-S, R-24-E.

Suggested name: ~~Guadalupe~~ (Delaware)

Washington Ranch Delaware

Black River Corporation  
Operator

Name of Producing Formation: Delaware

Ronnie Lowclers Treasurer  
Representative

NOMENCLATURE ADVERTISEMENT FOR MAY, 1974

CASE 5239

*May 8th*

In the matter of the application of the Oil Conservation Commission of New Mexico upon its own motion for an order for the creation of new pools in Eddy and Lea Counties, New Mexico, and the extension of certain existing pools in Eddy and Lea Counties, New Mexico, and giving notice to all persons and parties interested in the subject matter thereof to appear and show cause why such creations and extensions should not be made.

a) CREATE A new pool in Lea County, New Mexico, classified as a gas pool for Morrow production and designated as the Ojo Chiso-Morrow Gas Pool. The discovery well is Brunson & McKnight, Inc. Ojo Chiso Unit Well No. 1 located in Unit E of Section 23, Township 22 South, Range 34 East, NMPM. Said pool ~~described as~~ *would comprise*

TOWNSHIP 22 SOUTH, RANGE 34 EAST, NMPM  
SECTION 23: W/2

b) CREATE A new pool in Eddy County, New Mexico, classified as a gas pool for Delaware production and designated as the Washington Ranch-Delaware Gas Pool. The discovery well is ~~the~~ Black River Corporation, BR 4 Federal Well No. 3 located in Unit H of Section 4, Township 26 South, Range 24 East, NMPM. Said pool ~~described as~~ *would comprise*

TOWNSHIP 26 SOUTH, RANGE 24 EAST, NMPM  
SECTION 4: NE/4

c) EXTEND the West Atoka-Morrow Gas Pool in Eddy County, New Mexico, to include therein:

TOWNSHIP 18 SOUTH, RANGE 25 EAST, NMPM  
SECTION 1: All  
SECTION 2: E/2  
SECTION 12: All

d) EXTEND the Atoka-Pennsylvanian Gas Pool in Eddy County, New Mexico, to include therein:

TOWNSHIP 18 SOUTH, RANGE 26 EAST, NMPM  
SECTION 12: W/2

e) EXTEND the Burton Flat-Morrow Gas Pool in Eddy County, New Mexico, to include therein:

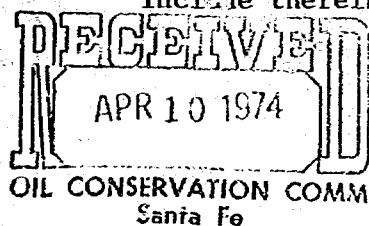
TOWNSHIP 20 SOUTH, RANGE 28 EAST, NMPM  
SECTION 27: S/2  
SECTION 35: W/2

TOWNSHIP 21 SOUTH, RANGE 27 EAST, NMPM  
SECTION 7: All  
SECTION 11: All

f) EXTEND the Burton Flat-Strawn Gas Pool in Eddy County, New Mexico, to include therein:

TOWNSHIP 20 SOUTH, RANGE 28 EAST, NMPM  
SECTION 35: W/2

TOWNSHIP 21 SOUTH, RANGE 27 EAST, NMPM  
SECTION 11: All





May, 1974 Nomenclature

- g) EXTEND the Cabin Lake-Morrow Gas Pool in Eddy County, New Mexico, to include therein:

TOWNSHIP 22 SOUTH, RANGE 30 EAST, NMPM  
SECTION 11: N/2

- ~~h) EXTEND the Catclaw Draw Morrow Gas Pool in Eddy County, New Mexico, to include therein:~~

~~TOWNSHIP 21 SOUTH, RANGE 26 EAST, NMPM~~  
~~SECTION 8: All~~  
~~SECTION 17: All~~

- act*  
i) EXTEND the Crossroads-Pennsylvanian Pool in Lea County, New Mexico, to include therein:

TOWNSHIP 9 SOUTH, RANGE 36 EAST, NMPM  
SECTION 26: NE/4

- i* j) EXTEND the Drinkard Pool in Lea County, New Mexico, to include therein:

TOWNSHIP 22 SOUTH, RANGE 37 EAST, NMPM  
SECTION 6: SE/4

- j* k) EXTEND the Fowler-Devonian Pool in Lea County, New Mexico, to include therein:

TOWNSHIP 24 SOUTH, RANGE 37 EAST, NMPM  
SECTION 10: NE/4

- k* l) EXTEND the Indian Basin-Morrow Gas Pool in Eddy County, New Mexico, to include therein:

TOWNSHIP 20 SOUTH, RANGE 25 EAST, NMPM  
SECTION 31: All  
SECTION 32: All

- l* m) EXTEND the Penasco Draw San Andres-Yeso Pool in Eddy County, New Mexico, to include therein:

TOWNSHIP 19 SOUTH, RANGE 24 EAST, NMPM  
SECTION 12: NW/4

- m* n) EXTEND the Quail Ridge-Morrow Gas Pool in Lea County, New Mexico, to include therein:

TOWNSHIP 19 SOUTH, RANGE 34 EAST, NMPM  
SECTION 17: E/2

- n* o) EXTEND the Rocky Arroyo-Wolfcamp Gas Pool in Eddy County, New Mexico, to include therein:

TOWNSHIP 22 SOUTH, RANGE 22 EAST, NMPM  
SECTION 7: E/2  
SECTION 8: SW/4

- o → EXTEND the Sand Dunes-Cherry Canyon Pool in Eddy County, New Mexico, to include therein:

TOWNSHIP 23 SOUTH, RANGE 31 EAST, NMPM  
SECTION 26: NW/4 SE/4

- p → EXTEND the North Vacuum-Abo Pool in Lea County, New Mexico, to include therein:

TOWNSHIP 17 SOUTH, RANGE 34 EAST, NMPM  
SECTION 1: NE/4

- g → EXTEND the Vada-Pennsylvanian Pool in Lea County, New Mexico, to include therein:

TOWNSHIP 9 SOUTH, RANGE 33 EAST, NMPM  
SECTION 13: NE/4

- h → EXTEND the Wantz-Granite Wash Pool in Lea County, New Mexico, to include therein:

TOWNSHIP 22 SOUTH, RANGE 37 EAST, NMPM  
SECTION 26: NE/4

- s → EXTEND the Washington Ranch-Morrow Gas Pool in Eddy County, New Mexico, to include therein:

TOWNSHIP 26 SOUTH, RANGE 24 EAST, NMPM  
SECTION 12: N/2

- t → EXTEND the White City-Pennsylvanian Gas Pool in Eddy County, New Mexico, to include therein:

TOWNSHIP 24 SOUTH, RANGE 26 EAST, NMPM  
SECTION 17: All

- u → EXTEND the Wilson-Pennsylvanian Gas Pool in Lea County, New Mexico, to include therein:

TOWNSHIP 21 SOUTH, RANGE 34 EAST, NMPM  
SECTION 13: E/2

- v → EXTEND the Winchester-Strawn Gas Pool in Eddy County, New Mexico, to include therein:

TOWNSHIP 19 SOUTH, RANGE 28 EAST, NMPM  
SECTION 35: S/2

- w → EXTEND the Winchester-Wolfcamp Gas Pool in Eddy County, New Mexico, to include therein:

TOWNSHIP 19 SOUTH, RANGE 28 EAST, NMPM  
SECTION 35: S/2

BEFORE THE OIL CONSERVATION COMMISSION  
OF THE STATE OF NEW MEXICO

IN THE MATTER OF THE HEARING  
CALLED BY THE OIL CONSERVATION  
COMMISSION OF NEW MEXICO FOR  
THE PURPOSE OF CONSIDERING:

CASE NO. 5239  
ORDER NO. R- 4782

THE APPLICATION OF THE OIL CONSERVATION  
COMMISSION UPON ITS OWN MOTION FOR AN  
ORDER CREATING AND EXTENDING CERTAIN  
POOLS IN EDDY AND LEA COUNTIES, NEW  
MEXICO.

ORDER OF THE COMMISSION

BY THE COMMISSION:

This cause came on for hearing at 9:00 a.m. on May 8, 1974, at Santa Fe, New Mexico, before Examiner Richard L. Stamets.

NOW, on this \_\_\_ day of May, 1974, the Commission, a quorum being present, having considered the testimony, the record, and the recommendations of the Examiner, and being fully advised in the premises,

FINDS:

(1) That due public notice having been given as required by law, the Commission has jurisdiction of this cause and the subject matter thereof.

(2) That there is need for the creation of a new gas pool in Lea County, New Mexico, for the production of gas from the Morrow formation, said pool to bear the designation of Ojo Chiso-Morrow Gas Pool. Said Ojo Chiso-Morrow Gas Pool was discovered by the Brunson & McKnight, Inc. Ojo Chiso Unit Well No. 1, located in Unit E of Section 23, Township 22 South, Range 34 East, NMPM. It was completed in the Morrow formation on February 20, 1974. The top of the perforations is at 13,188 feet.

(3) That there is need for the creation of a new gas pool in Eddy County, New Mexico, for the production of gas from the Delaware formation, said pool to bear the designation of Washington Ranch-Delaware Gas Pool. Said Washington Ranch-Delaware Gas Pool was discovered by the Black River Corporation BR 4 Federal Well No. 3, located in Unit H of Section 4, Township 26 South, Range 24 East, NMPM. It was completed in the Delaware formation on March 21, 1974. The top of the perforations is at 1331 feet.

(4) That there is need for certain extensions to the West Atoka-Morrow Gas Pool, the Atoka-Pennsylvanian Gas Pool, the Burton Flat-Morrow Gas Pool, the Burton Flat-Strawn Gas Pool, the Cabin Lake-Morrow Gas Pool, the Indian Basin-Morrow Gas Pool, the Penasco Draw San Andres-Yeso Pool, the Rocky Arroyo-Wolfcamp Gas Pool, the Sand Dunes-Cherry Canyon Pool, the Washington Ranch-Morrow Gas Pool, the White City-Pennsylvanian Gas Pool, the Winchester-Strawn Gas Pool, and the Winchester-Wolfcamp Gas Pool, all in Eddy County, New Mexico, the Crossroads-Pennsylvanian Pool, the Drinkard Pool, the Fowler-Devonian Pool, the Quail Ridge-Morrow Gas Pool, the North Vacuum-Abo Pool, the Vada-Pennsylvanian Pool, the Wantz-Granite Wash Pool, and the Wilson-Pennsylvanian Gas Pool, all in Lea County, New Mexico.

IT IS THEREFORE ORDERED:

(a) That a new pool in Lea County, New Mexico, classified as a gas pool for Morrow production, is hereby created and designated as the Ojo Chiso-Morrow Gas Pool, consisting of the following described area:

TOWNSHIP 22 SOUTH, RANGE 34 EAST, NMPM  
SECTION 23: W/2

(b) That a new pool in Eddy County, New Mexico, classified as a gas pool for Delaware production, is hereby created and designated as the Washington Ranch-Delaware Gas Pool, consisting of the following described area:

TOWNSHIP 26 SOUTH, RANGE 24 EAST, NMPM  
SECTION 4: NE/4

(c) That the West Atoka-Morrow Gas Pool in Eddy County, New Mexico, as heretofore classified, defined, and described, is hereby extended to include therein:

TOWNSHIP 18 SOUTH, RANGE 25 EAST, NMPM

SECTION 1: All

SECTION 2: E/2

SECTION 12: All

(d) That the Atoka-Pennsylvanian Gas Pool in Eddy County, New Mexico, as heretofore classified, defined, and described, is hereby extended to include therein:

TOWNSHIP 18 SOUTH, RANGE 26 EAST, NMPM

SECTION 12: W/2

(e) That the Burton Flat-Morrow Gas Pool in Eddy County, New Mexico, as heretofore classified, defined, and described, is hereby extended to include therein:

TOWNSHIP 20 SOUTH, RANGE 28 EAST, NMPM

SECTION 27: S/2

SECTION 35: W/2

TOWNSHIP 21 SOUTH, RANGE 27 EAST, NMPM

SECTION 7: All

SECTION 11: All

(f) That the Burton Flat-Strawn Gas Pool in Eddy County, New Mexico, as heretofore classified, defined, and described, is hereby extended to include therein:

TOWNSHIP 20 SOUTH, RANGE 28 EAST, NMPM

SECTION 35: W/2

TOWNSHIP 21 SOUTH, RANGE 27 EAST, NMPM

SECTION 11: All

(g) That the Cabin Lake-Morrow Gas Pool in Eddy County, New Mexico, as heretofore classified, defined, and described, is hereby extended to include therein:

TOWNSHIP 22 SOUTH, RANGE 30 EAST, NMPM

SECTION 11: N/2

(h) That the Crossroads-Pennsylvanian Pool in Lea County, New Mexico, as heretofore classified, defined, and described, is hereby extended to include therein:

TOWNSHIP 9 SOUTH, RANGE 36 EAST, NMPM

SECTION 26: NE/4

(i) That the Drinkard Pool in Lea County, New Mexico, as heretofore classified, defined, and described, is hereby extended to include therein:

TOWNSHIP 22 SOUTH, RANGE 36 EAST, NMPM

SECTION 1: SE/4

TOWNSHIP 22 SOUTH, RANGE 37 EAST, NMPM

SECTION 6: SE/4

(j) That the Fowler-Devonian Pool in Lea County, New Mexico, as heretofore classified, defined, and described, is hereby extended to include therein:

TOWNSHIP 24 SOUTH, RANGE 37 EAST, NMPM

SECTION 10: NE/4

(k) That the Indian Basin-Morrow Gas Pool in Eddy County, New Mexico, as heretofore classified, defined, and described, is hereby extended to

include therein:

TOWNSHIP 20 SOUTH, RANGE 25 EAST, NMPM  
SECTION 31: A11  
SECTION 32: A11

(l) That the Penasco Draw San Andres-Yeso Pool in Eddy County, New Mexico, as heretofore classified, defined, and described, is hereby extended to include therein:

TOWNSHIP 19 SOUTH, RANGE 24 EAST, NMPM  
SECTION 12: NW/4

(m) That the Quail Ridge-Morrow Gas Pool in Lea County, New Mexico, as heretofore classified, defined, and described, is hereby extended to include therein:

TOWNSHIP 19 SOUTH, RANGE 34 EAST, NMPM  
SECTION 17: E/2

(n) That the Rocky Arroyo-Wolfcamp Gas Pool in Eddy County, New Mexico, as heretofore classified, defined, and described, is hereby extended to include therein:

TOWNSHIP 22 SOUTH, RANGE 22 EAST, NMPM  
SECTION 7: E/2  
SECTION 8: SW/4

(o) That the Sand Dunes-Cherry Canyon Pool in Eddy County, New Mexico, as heretofore classified, defined, and described, is hereby extended to include therein:

TOWNSHIP 23 SOUTH, RANGE 31 EAST, NMPM  
SECTION 26: NW/4 SE/4

(p) That the North Vacuum-Abo Pool in Lea County, New Mexico, as heretofore classified, defined, and described, is hereby extended to include therein:

TOWNSHIP 17 SOUTH, RANGE 34 EAST, NMPM  
SECTION 1: NE/4

(q) That the Vada-Pennsylvanian Pool in Lea County, New Mexico, as heretofore classified, defined, and described, is hereby extended to include therein:

TOWNSHIP 9 SOUTH, RANGE 33 EAST, NMPM  
SECTION 13: NE/4

(r) That the Wantz-Granite Wash Pool in Lea County, New Mexico, as heretofore classified, defined, and described, is hereby extended to include therein:

TOWNSHIP 22 SOUTH, RANGE 37 EAST, NMPM  
SECTION 26: NE/4

(s) That the Washington Ranch-Morrow Gas Pool in Eddy County, New Mexico, as heretofore classified, defined, and described, is hereby extended to include therein:

TOWNSHIP 26 SOUTH, RANGE 24 EAST, NMPM  
SECTION 12: N/2

(t) That the White City-Pennsylvanian Gas Pool in Eddy County, New Mexico, as heretofore classified, defined, and described, is hereby extended to include therein:

TOWNSHIP 24 SOUTH, RANGE 26 EAST, NMPM  
SECTION 17: A11

(u) That the Wilson-Pennsylvanian Gas Pool in Lea County, New Mexico, as heretofore classified, defined, and described, is hereby extended to include therein:

TOWNSHIP 21 SOUTH, RANGE 34 EAST, NMPM  
SECTION 13: E/2

(v) That the Winchester-Strawn Gas Pool in Eddy County, New Mexico, as heretofore classified, defined, and described, is hereby extended to include therein:

TOWNSHIP 19 SOUTH, RANGE 28 EAST, NMPM  
SECTION 35: S/2

(w) That the Winchester-Wolfcamp Gas Pool in Eddy County, New Mexico, as heretofore classified, defined, and described, is hereby extended to include therein:

TOWNSHIP 19 SOUTH, RANGE 28 EAST, NMPM  
SECTION 35: S/2

IT IS FURTHER ORDERED:

(1) That, pursuant to Section 65-3-14.5, NMSA 1953, contained in Chapter 271, Laws of 1969, any well which, by virtue of any of the above pool extensions, is subject to pool rules providing for spacing or proration units larger than the one which is presently dedicated thereto, shall have 60 days from the effective date of this order in which to file new Forms C-102 dedicating a standard unit for the pool to said well, or to obtain a non-standard unit approved by the Commission. Pending such compliance, the well shall receive a maximum allowable in the same proportion to a standard allowable for the pool that the acreage dedicated to the well bears to a standard unit for the pool. Failure to file Forms C-102 dedicating a standard unit to the well or to obtain a non-standard unit approved by the Commission within said 60-day period shall subject the well to cancellation of allowable.

(2) That the effective date of this order and all creations and extensions included herein shall be June 1, 1974.

DONE at Santa Fe, New Mexico, on the day and year hereinabove designated.

STATE OF NEW MEXICO  
OIL CONSERVATION COMMISSION

I. R. TRUJILLO, Chairman

ALEX ARMIJO, Member

A. L. PORTER, Jr., Member & Secretary

S E A L