

CASE 5522: SOUTHEASTERN NOMENCLATURE
FOR JULY, 1975

CASE NO.

5522

APPLICATION,
TRANSCRIPTS,
SMALL EXHIBITS,
ETC.

NOTE: FLORENE DAVIDSON

Creation of the Custer-Devonian Pool

to be dismissed because it was advertised

as an oil pool and it should have been

advertised as a gas pool.

Will be re-advertised in the August advertisement

John W. Runyan

BEFORE THE OIL CONSERVATION COMMISSION
OF THE STATE OF NEW MEXICO

IN THE MATTER OF THE HEARING
CALLED BY THE OIL CONSERVATION
COMMISSION OF NEW MEXICO FOR
THE PURPOSE OF CONSIDERING:

CASE NO. 5522
Order No. R-5056

THE APPLICATION OF THE OIL
CONSERVATION COMMISSION UPON
ITS OWN MOTION FOR AN ORDER
CREATING AND EXTENDING CERTAIN
POOLS IN CHAVES, EDDY AND LEA
COUNTIES, NEW MEXICO.

ORDER OF THE COMMISSION

BY THE COMMISSION:

This cause came on for hearing at 9 o'clock a.m. on July 2, 1975, at Santa Fe, New Mexico, before Examiner Richard L. Stamets.

NOW, on this 15th day of July, 1975, the Commission, a quorum being present, having considered the testimony, the record, and the recommendations of the Examiner, and being fully advised in the premises,

FINDS:

- (1) That due public notice having been given as required by law, the Commission has jurisdiction of this cause and the subject matter thereof.
- (2) That there is need for the creation of a new oil pool in Lea County, New Mexico, for the production of oil from the Wolfcamp formation, said pool to bear the designation of Airstrip-Wolfcamp Pool. Said Airstrip-Wolfcamp Pool was discovered by the Amoco Production Company State FU Well No. 1, located in Unit K of Section 25, Township 18 South, Range 34 East, NMPM. It was completed in the Wolfcamp formation on April 28, 1975. The top of the perforations is at 10,624 feet.
- (3) That the proposed creation of a new pool in Section 36, Township 24 South, Range 36 East, NMPM, Lea County, New Mexico, for the production of oil from the Devonian formation should be dismissed and readvertised because of an error in advertisement.
- (4) That there is need for the creation of a new gas pool in Lea County, New Mexico, for the production of gas from the Atoka formation, said pool to bear the designation of North Four Lakes-Atoka Gas Pool. Said North Four Lakes-Atoka Gas Pool was discovered by APCO Corporation Sun State Well No. 1, located in

Case No. 5522
Order No. R-5056

Unit F of Section 23, Township 11 South, Range 34 East, NMPM. It was completed in the Atoka formation on April 17, 1975. The top of the perforations is at 11,766 feet.

(5) That there is need for the creation of a new gas pool in Eddy County, New Mexico, for the production of gas from the Morrow formation, said pool to bear the designation of Hackberry Morrow Gas Pool. Said Hackberry-Morrow Gas Pool was discovered by the Julian Ard, Hackberry Well No. 1, located in Unit G of Section 25, Township 19 South, Range 30 East, NMPM. It was completed on March 16, 1974. Top of the perforations is 11,993 feet.

(6) That there is need for the creation of a new gas pool in Eddy County, New Mexico, for the production of gas from the Atoka formation, said pool to bear the designation of Kennedy Farms-Atoka Gas Pool. Said Kennedy Farms-Atoka Gas Pool was discovered by the Yates Petroleum Corporation Tidwell ED Com Well No. 1, located in Unit P of Section 22, Township 17 South, Range 26 East, NMPM. It was completed on February 29, 1975. Top of the perforations is at 8276 feet.

(7) That there is need for the creation of a new gas pool in Eddy County, New Mexico, for the production of gas from the Upper Pennsylvanian formation, said pool to bear the designation of McKittrick Canyon-Upper Pennsylvanian Gas Pool. Said McKittrick Canyon-Upper Pennsylvanian Gas Pool was discovered by the Coquina Oil Corporation FAF Federal Well No. 1, located in Unit I of Section 23, Township 22 South, Range 25 East, NMPM. It was completed on February 3, 1975. Top of the perforations is at 9382 feet.

(8) That there is need for the creation of a new gas pool in Eddy County, New Mexico, for the production of gas from the Morrow formation, said pool to bear the designation of Nash-Morrow Gas Pool. Said Nash-Morrow Gas Pool was discovered by the Phillips Petroleum Corporation Sandy Unit Well No. 1, located in Unit E of Section 24, Township 23 South, Range 30 East, NMPM. It was completed on July 20, 1974. Top of the perforations is at 14494 feet.

(9) That there is need for the creation of a new gas pool in Chaves County, New Mexico, for the production of gas from the Morrow formation, said pool to bear the designation of Oasis-Morrow Gas Pool. Said Oasis-Morrow Gas Pool was discovered by Coquina Oil Corporation Exxon Federal Well No. 1, located in Unit D of Section 12, Township 10 South, Range 29 East, NMPM. It was completed on October 4, 1973. Top of the perforations is at 9174 feet.

(10) That there is need for the creation of a new gas pool in Eddy County, New Mexico, for the production of gas from the Morrow formation, said pool to bear the designation of West Parkway-Morrow Gas Pool. Said West Parkway-Morrow Gas Pool was

-3-
Case No. 5522
Order No. R-5056

discovered by the Petroleum Corporation Parkway West Unit Well No. 2, located in Unit G of Section 29, Township 19 South, Range 29 East, NMPM. It was completed on November 25, 1974. Top of the perforations is at 11,110 feet.

(11) That there is need for the creation of a new gas pool in Eddy County, New Mexico, for the production of gas from the Morrow formation, said pool to bear the designation of Turkey Track-Morrow Gas Pool. Said Turkey Track-Morrow Gas Pool was discovered by the Hondo Drilling Company Union TX State Com Well No. 1, located in Unit N of Section 17, Township 19 South, Range 29 East, NMPM. It was completed on October 7, 1974. Top of the perforations is at 11,144 feet.

(12) That there is need for certain extensions to the Tomtom San Andres Pool and the Twin Lakes-San Andres Pool, both in Chaves County, New Mexico; the Henshaw Queen-Grayburg-San Andres Pool, and Indian Draw-Delaware Pool, both in Eddy County, New Mexico; the Cruz-Delaware Pool, Drinkard Pool, North Mason-Delaware Pool, and Sawyer-San Andres Gas Pool, all in Lea County, New Mexico. Further, that the proposed extension to the West Atoka-Morrow Gas Pool should be dismissed pending further study.

IT IS THEREFORE ORDERED:

(a) That a new pool in Lea County, New Mexico, classified as an oil pool for Wolfcamp production, is hereby created and designated as the Airstrip-Wolfcamp Pool, consisting of the following described area:

TOWNSHIP 18 SOUTH, RANGE 34 EAST, NMPM
Section 25: SW/4

(b) That the proposed creation of a new pool in Lea County, New Mexico, classified as an oil pool for Devonian production and designated as the Custer-Devonian Pool, consisting of the following described area:

TOWNSHIP 24 SOUTH, RANGE 36 EAST, NMPM
Section 36: N/2

is hereby dismissed.

(c) That a new pool in Lea County, New Mexico, classified as a gas pool for Atoka production, is hereby created and designated as the North Four Lakes-Atoka Gas Pool, consisting of the following described area:

TOWNSHIP 11 SOUTH, RANGE 34 EAST, NMPM
Section 23: N/2

Case No. 5522
Order No. R-5056

(d) That a new pool in Eddy County, New Mexico, classified as a gas pool for Morrow production, is hereby created and designated as the Hackberry-Morrow Gas Pool, consisting of the following described area:

TOWNSHIP 19 SOUTH, RANGE 30 EAST, NMPM
Section 25: E/2

(e) That a new pool in Eddy County, New Mexico, classified as a gas pool for Atoka production, is hereby created and designated as the Kennedy Farms-Atoka Gas Pool, consisting of the following described area:

TOWNSHIP 17 SOUTH, RANGE 26 EAST, NMPM
Section 22: E/2

(f) That a new pool in Eddy County, New Mexico, classified as a gas pool for Upper Pennsylvanian production, is hereby created and designated as the McKittrick Canyon-Upper Pennsylvanian Gas Pool, consisting of the following described area:

TOWNSHIP 22 SOUTH, RANGE 25 EAST, NMPM
Section 23: E/2

(g) That a new pool in Eddy County, New Mexico, classified as a gas pool for Morrow production, is hereby created and designated as the Nash-Morrow Gas Pool, consisting of the following described area:

TOWNSHIP 23 SOUTH, RANGE 30 EAST, NMPM
Section 24: W/2

(h) That a new pool in Chaves County, New Mexico, classified as a gas pool for Morrow production, is hereby created and designated as the Oasis-Morrow Gas Pool, consisting of the following described area:

TOWNSHIP 10 SOUTH, RANGE 29 EAST, NMPM
Section 12: N/2

(i) That a new pool in Eddy County, New Mexico, classified as a gas pool for Morrow production, is hereby created and designated as the West Parkway-Morrow Gas Pool, consisting of the following described area:

TOWNSHIP 19 SOUTH, RANGE 29 EAST, NMPM
Section 29: E/2

(j) That a new pool in Eddy County, New Mexico, classified as a gas pool for Morrow production, is hereby created and designated as the Turkey Track-Morrow Gas Pool, consisting of the following described area:

TOWNSHIP 19 SOUTH, RANGE 29 EAST, NMPM
Section 17: S/2

-5-

Case No. 5522
Order No. R-5056

(k) That the proposed extension of the West Atoka-Morrow Gas Pool in Eddy County, New Mexico, to include therein:

TOWNSHIP 17 SOUTH, RANGE 25 EAST, NMPM
Section 36: All

is hereby dismissed.

(l) That the Cruz-Delaware Pool in Lea County, New Mexico, as heretofore classified, defined, and described, is hereby extended to include therein:

TOWNSHIP 23 SOUTH, RANGE 33 EAST, NMPM
Section 19: NW/4

(m) That the Drinkard Pool in Lea County, New Mexico, as heretofore classified, defined, and described, is hereby extended to include therein:

TOWNSHIP 21 SOUTH, RANGE 36 EAST, NMPM
Section 36: N/2

(n) That the Henshaw Queen-Grayburg-San Andres Pool in Eddy County, New Mexico, as heretofore classified, defined, and described, is hereby extended to include therein:

TOWNSHIP 16 SOUTH, RANGE 31 EAST, NMPM
Section 18: E/2 SW/4

(o) That the Indian Draw-Delaware Pool in Eddy County, New Mexico, as heretofore classified, defined, and described, is hereby extended to include therein:

TOWNSHIP 22 SOUTH, RANGE 28 EAST, NMPM
Section 19: N/2 NE/4

(p) That the North Mason-Delaware Pool in Lea County, New Mexico, as heretofore classified, defined, and described, is hereby extended to include therein:

TOWNSHIP 26 SOUTH, RANGE 32 EAST, NMPM
Section 30: NE/4

(q) That the Sawyer-San Andres Gas Pool in Lea County, New Mexico, as heretofore classified, defined, and described, is hereby extended to include therein:

TOWNSHIP 9 SOUTH, RANGE 38 EAST, NMPM
Section 17: All

(r) That the Tom-tom San Andres Pool in Chaves County, New Mexico, as heretofore classified, defined, and described, is hereby extended to include therein:

-6-
Case No. 5522
Order No. R-5056

TOWNSHIP 7 SOUTH, RANGE 31 EAST, NMPM
Section 27: SW/4
Section 34: N/2 NW/4

(s) That the Twin Lakes-San Andres Pool in Chaves County, New Mexico, as heretofore classified, defined, and described, is hereby extended to include therein:

TOWNSHIP 8 SOUTH, RANGE 28 EAST, NMPM
Section 36: NW/4 SE/4

IT IS FURTHER ORDERED:

(1) That, pursuant to Section 65-3-14.5 NMSA 1953, contained in Chapter 271, Laws of 1969, any well which, by virtue of any of the above pool extensions, is subject to pool rules providing for spacing or proration units larger than the one which is presently dedicated thereto, shall have 60 days from the effective date of this order in which to file new Forms C-102 dedicating a standard unit for the pool to said well, or to obtain a non-standard unit approved by the Commission. Pending such compliance, the well shall receive a maximum allowable in the same proportion to a standard allowable for the pool that the acreage dedicated to the well bears to a standard unit for the pool. Failure to file Forms C-102 dedicating a standard unit to the well or to obtain a non-standard unit approved by the Commission within said 60-day period shall subject the well to cancellation of allowable.

(2) That the effective date of this order and all creations and extensions included herein shall be August 1, 1975.

DONE at Santa Fe, New Mexico, on the day and year hereinabove designated.



S E A L

STATE OF NEW MEXICO
OIL CONSERVATION COMMISSION

Phil R. Lucero
PHIL R. LUCERO, Member

Joe D. Ramey
JOE D. RAMEY, Member & Secretary

jr/

CASE 5522: (a) CREATION OF A NEW OIL POOL

COUNTY	LEA	POOL	AIRSTIP-WOLFCAMP
TOWNSHIP	18 South	RANGE	34 East NMPM
6	5	4	3 2 1
7	8	9	10 11 12
18	17	16	15 14 13
19	20	21	22 23 24
30	29	28	27 26 25
31	32	33	34 35 36

PURPOSE: One completed oil well capable of producing.

AMOCO PRODUCTION COMPANY - State FU #1 in Unit K of Section 25-18-34.

Completed in Wolfcamp formation on April 28, 1975. Top of perforations 10,624'.

Proposed pool boundary colored in red. Section 25: SW/4

COUNTY Lea

POOL

CUSTER-DEVONIAN

TOWNSHIP 24 South

RANGE

36 East

NMPM

6	5	4	3	2	1
7	8	9	10	11	12
18	17	16	15	14	13
19	20	21	22	23	24
30	29	28	27	26	25
31	32	33	34	35	36

PURPOSE: One completed oil well capable of producing.

SHELL OIL COMPANY, State B Com #1 in Unit C of Section 36-24-36

Completed in the Devonian formation on April 15, 1975. Top of perforations 9843 feet.

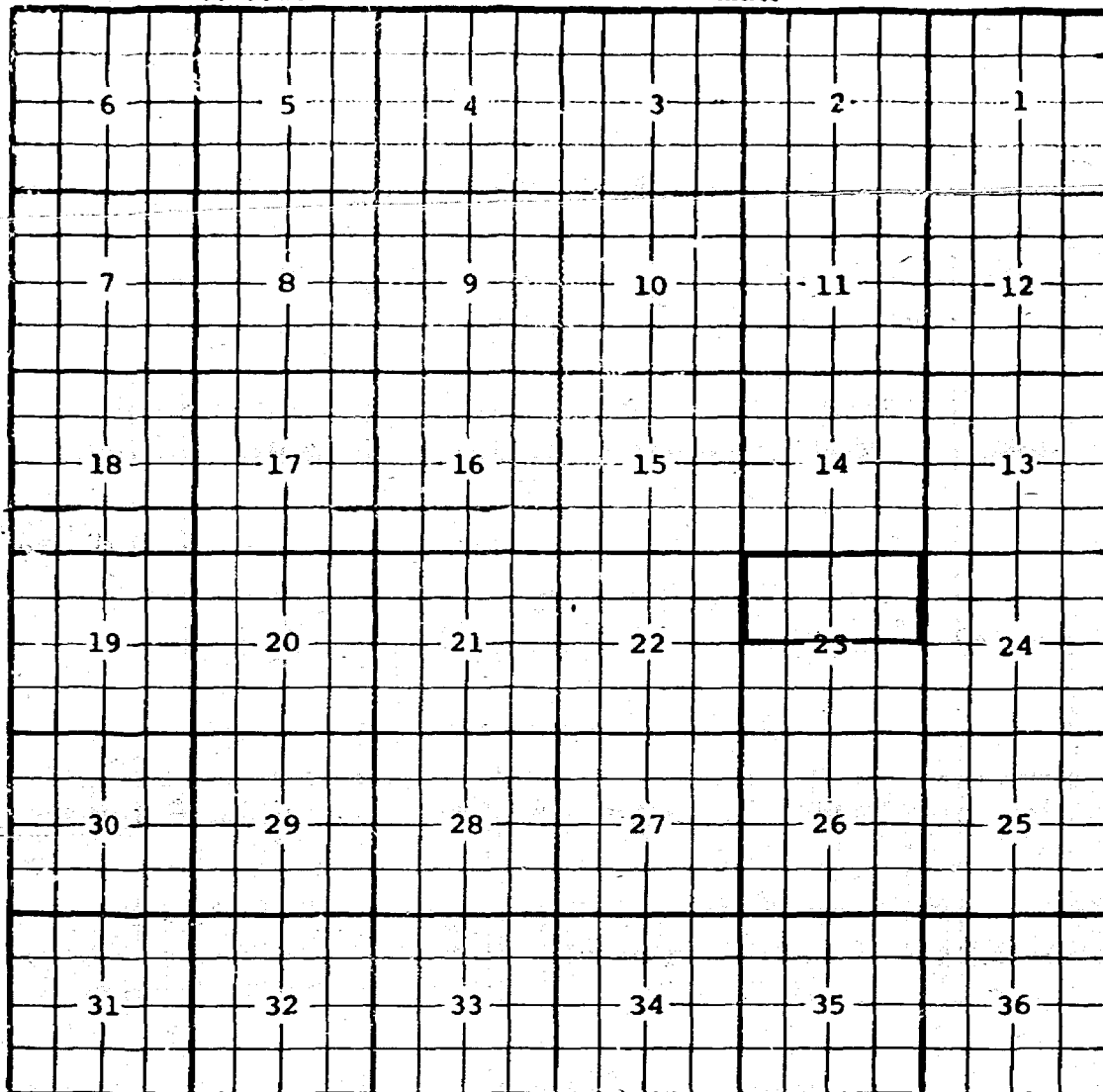
Proposed pool boundary outlined in red. SECTION 36: N/2

TO BE DISMISSED BECAUSE OF ERROR IN ADVERTISEMENT.

CASE 5522 (c) CREATION OF A NEW GAS POOL

COUNTY LEA POOL NORTH FOUR LAKES-ATOKA GAS

TOWNSHIP 11 South RANGE 34 East NMFM



PURPOSE: One completed gas well capable of producing.

APCO Corporation, Sun-State Well #1 in Unit F of Section 23-11-34.

Completed in Atoka on April 17, 1975. Top of perforations 11,766'.

Proposed pool boundary colored in red. Section 23: N/2

CASE 5522: (d) CREATION OF A NEW GAS POOL

COUNTY Eddy POOL Hackberry-Morrow Gas

TOWNSHIP 19S RANGE 30E NMPM

6	5	4	3	2	1	
7	8	9	10	11	12	
18	17	16	15	14	13	
19	20	21	22	23	24	
30	29	28	27	26	25	
31	32	33	34	35	36	

Purpose: One completed gas well capable of producing.

Discovery well: Julian Ard, Hackberry #1-G, 25-19-30
Completed 3-16-74, through Morrow Perfs from 11993-12003'.

Proposed pool boundary outlined in blue.

Section 25: E/2

CASE 5522: (e) CREATION OF A NEW GAS POOL

COUNTY Eddy POOL Kennedy Farms-Atoka Gas

TOWNSHIP 17S RANGE 26E NMPM

6	5	4	3	2	1
7	8	9	10	11	12
18	17	16	15	14	13
19	20	21	22	23	24
30	29	28	27	26	25
31	32	33	34	35	36

Purpose: One completed gas well capable of producing.

Discovery well: Yates Petroleum Corp., Tidwell ED Com #1-P, 22-17-26
Completed 2-29-75, through Atoka perms from 8276-94'.

Proposed pool boundary outlined in blue.

Section 22: E/2

CASE 5522: (f) CREATION OF A NEW GAS POOL

COUNTY Eddy

POOL McKittrick Canyon Upper Penn. Gas

TOWNSHIP	22S	RANGE	25E	NMPM	
6	5	4	3	2	1
7	8	9	10	11	12
18	17	16	15	14	13
19	20	21	22	23	24
30	29	28	27	26	25
31	32	33	34	35	36

Purpose: One completed gas well capable of producing.

Discovery well: Coquina Oil Corp. FAF Federal #1-I, 23-22-25
Completed 2-3-75 through Upper Penn perfs from 9382-96'.

Proposed Pool boundary outlined in blue.

Section 23: E/2

CASE 5522: (g) CREATION OF A NEW GAS POOL

COUNTY Eddy POOL Nash-Morrow Gas

TOWNSHIP 23S RANGE 30E NMPM

6	5	4	3	2	1
7	8	9	10	11	12
18	17	16	15	14	13
19	20	21	22	23	24
30	29	28	27	26	25
31	32	33	34	35	36

Purpose: One completed gas well capable of producing.

Discovery well: Phillips Petroleum Corp., Sandy Unit #1-E, 24-23-30
Completed 7-20-74 through Morrow perfs from 14494-650'.

Proposed pool boundary outlined in blue.

Section 24: W/2

CASE 5522: (h) CREATION OF A NEW GAS POOL
COUNTY Chaves POOL Oasis-Morrow Gas

TOWNSHIP	10S	RANGE	29E	NMPM	
6	5	4	3	2	1
7	8	9	10	11	12
18	17	16	15	14	13
19	20	21	22	23	24
30	29	28	27	26	25
31	32	33	34	35	36

Purpose: One completed gas well capable of producing.

Discovery well: Coquina Oil Corp., Exxon Federal #1-D, 12-10-29
Completed 10-4-73 through Morrow perms from 9174-9202.

Proposed pool boundary outlined in blue.
Section 12: N/2

COUNTY Eddy POOL West Parkway-Morrow Gas

TOWNSHIP 19S RANGE 29E NMPM

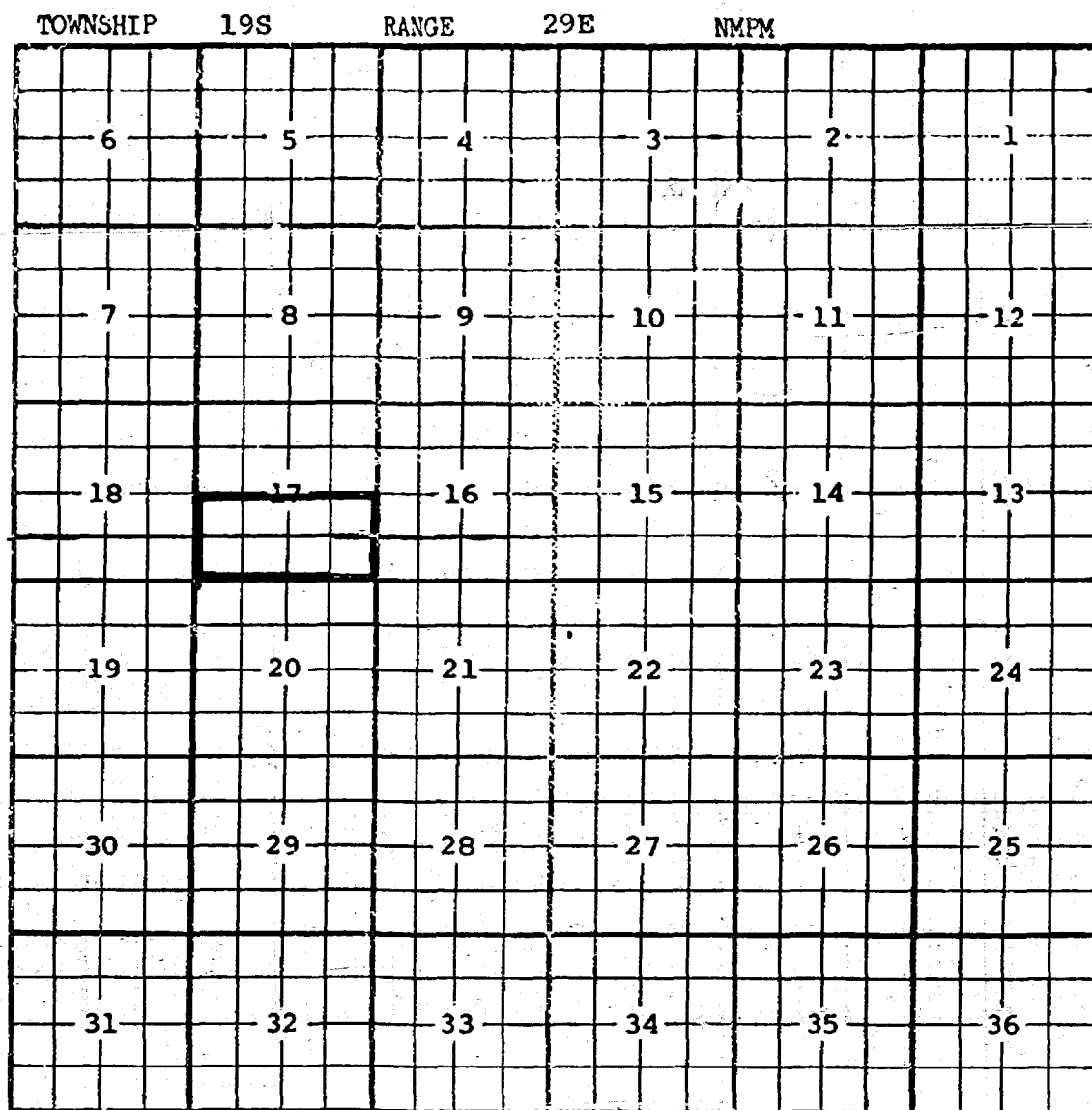
A 6x6 grid with numbers 1 through 36. The numbers are arranged in a boustrophedon pattern, starting from the top right (1) and moving left, then down to the next row and moving right, and so on. A 2x2 square is highlighted in the bottom-left area, covering the cells containing numbers 29, 30, 32, and 33. The grid is composed of thin black lines, and the numbers are printed in a standard sans-serif font. The highlighted square is drawn with a slightly thicker black border.

Discovery well: The Petroleum Corp., Parkway West Unit #2-G,
29-19-29 completed 11-25-74 through Morrow perms from 11110-149'.

Proposed pochl boundary outlined in blue.

Section 29: E/2

CASE 5522: (j) CREATION OF A NEW GAS POOL
COUNTY Eddy POOL Turkey Track-Morrow Gas



Purpose: One completed gas well capable of producing.

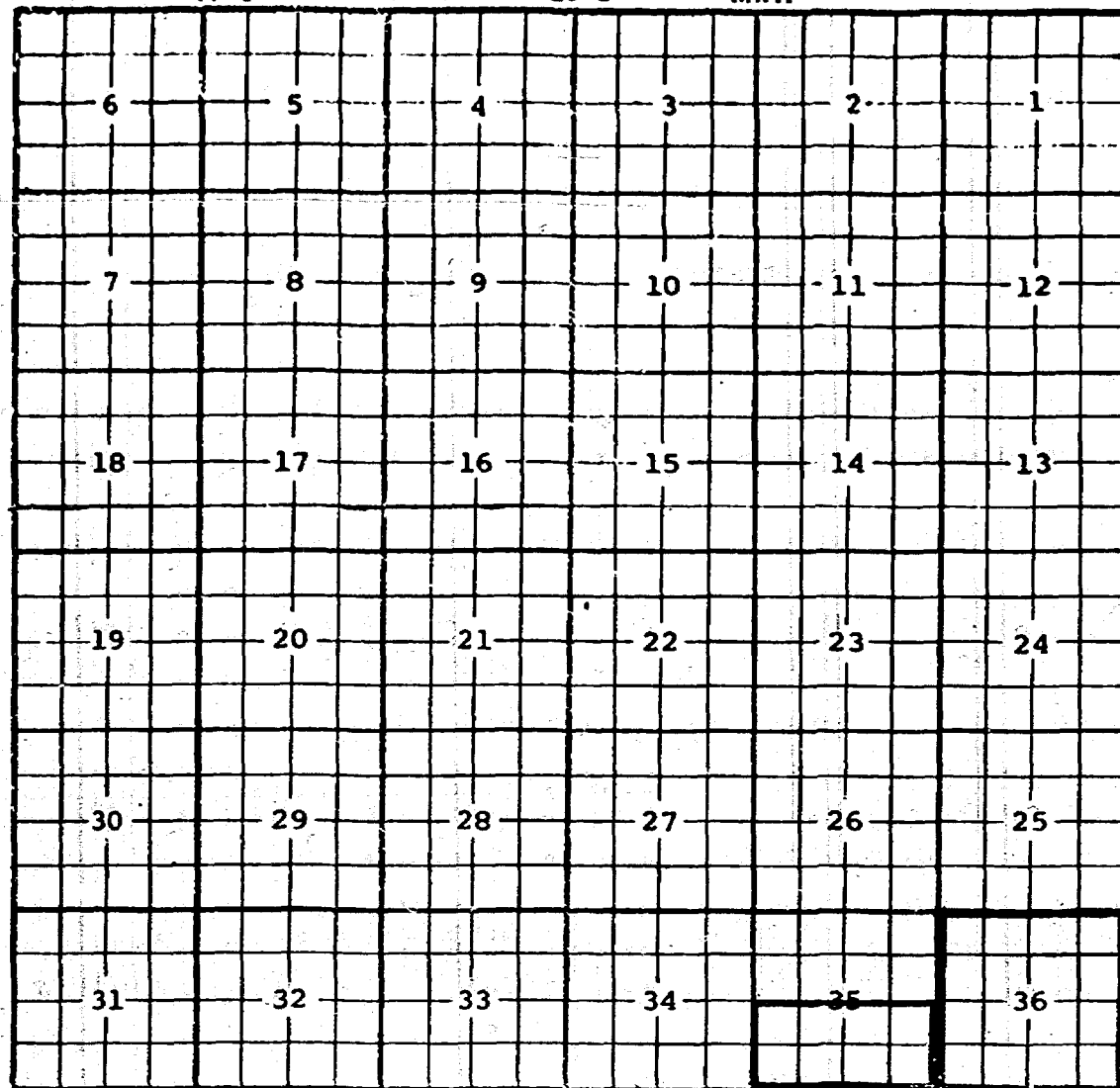
Discovery well: Hondo Drilling Co., Union TX State Com #1-N
17-19-29, completed 10-7-74 through Morrow perms from 11144-202'.

Proposed pool boundary outlined in blue.

Section 17: S/2

CASE 5522: (k) EXTENSION OF AN EXISTING GAS POOL
COUNTY EDDY POOL WEST ATOKA-MORROW GAS

TOWNSHIP 17 S RANGE 25 E NMPM



PURPOSE: One completed gas well capable of producing.

OPERATOR	LEASE	# & Utl	S.T.R.	Comp.	Form.	Top
Yates Petroleum Co.	Arco EC State	1-B	36-17-25	5-1-75	Morrow	8338

Pool boundary outlined in red.

Proposed extension outlined in blue. Section 36: All

~~TO BE DISMISSED PENDING FURTHER STUDY.~~

CASE 5522: (1) EXTENSION OF AN EXISTING OIL POOL

COUNTY LEA POOL CRUZ-DELAWARE

TOWNSHIP 23 South RANGE 33 East NMPM

6	5	4	3	2	1
7	8	9	10	11	12
18	17	16	15	14	13
19	20	21	22	23	24
30	29	28	27	26	25
31	32	33	34	35	36

PURPOSE: One completed oil well capable of producing.

CONTINENTAL OIL COMPANY - Marshall #5 in Unit F of Section 19-23-33.

Completed in the Delaware formation on May 12, 1975. Top of perforations 5090 feet.

Pool boundary outlined in red.

Proposed pool extension outlined in green. SECTION 19: NW/4

COUNTY	LEA	POOL	DRINKARD		
TOWNSHIP	21 South	RANGE	36 East	NMPM	
6	5	4	3	2	1
7	8	9	10	11	12
18	17	16	15	14	13
19	20	21	22	23	24
30	29	28	27	26	25
31	32	33	34	35	36

PURPOSE: One completed oil well capable of producing.

GULF OIL CORPORATION - Harry Leonard (NCT-C) Well #17 in Unit C of Section 36-21-36. Completed in the Drinkard formation on May 3, 1975. Top of perforations 6562 feet.

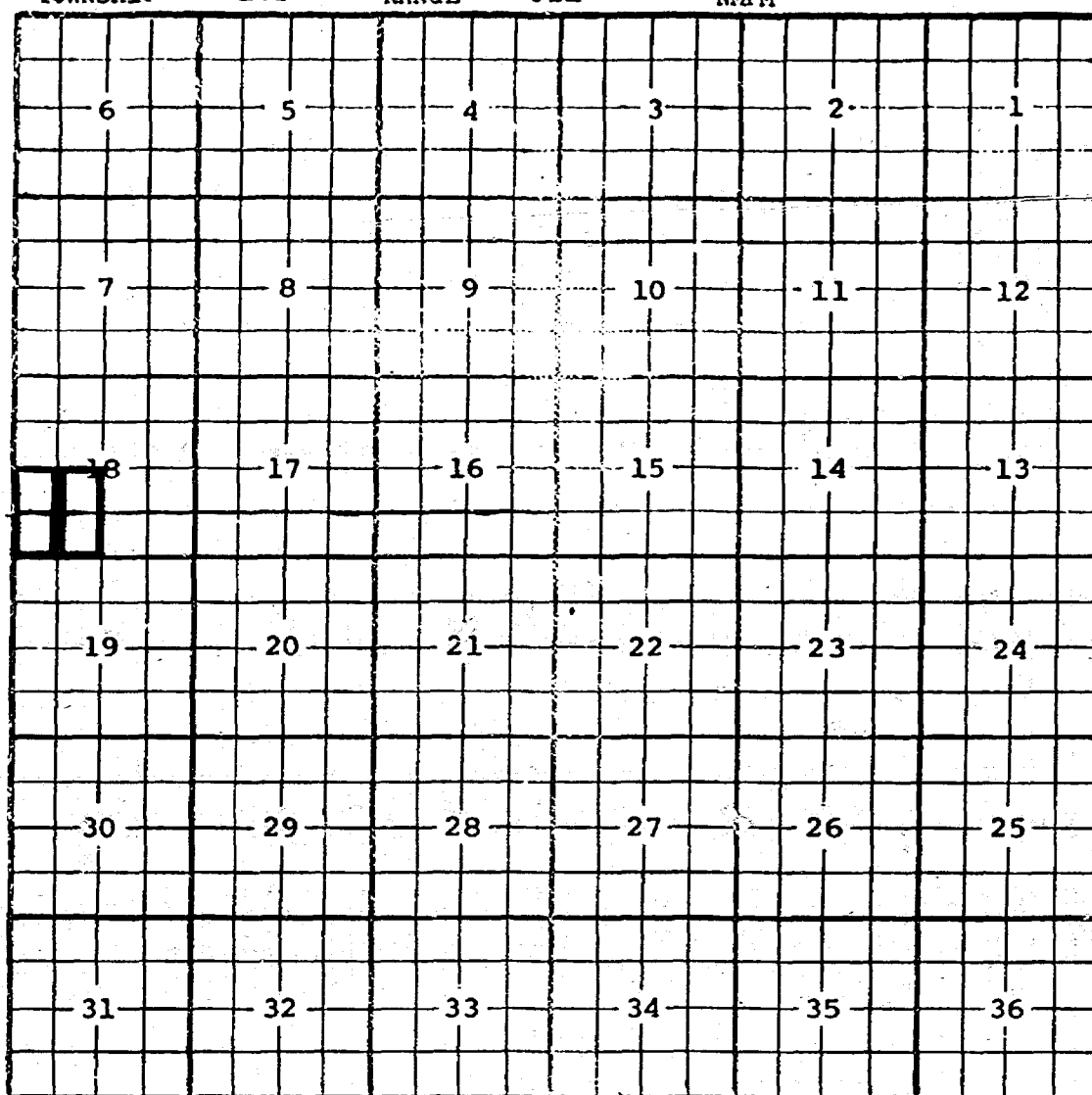
Pool boundary outlined in red.

Proposed pool extension outlined in green. SECTION 36: N/2

CASE 5522: (n) EXTENSION OF AN EXISTING OIL POOL

COUNTY Eddy POOL Henshaw Q-Gb-SA

TOWNSHIP 16S RANGE 31E NMPM



Purpose: One completed oil well capable of producing.

Operator	Lease	# & Ut.	S.T.R.	Comp.	Form.	TOP
J.M. Welch	Federal	3-N	18-16-31	4-4-75	Q & SA	2705'

Pool boundary outlined in red.

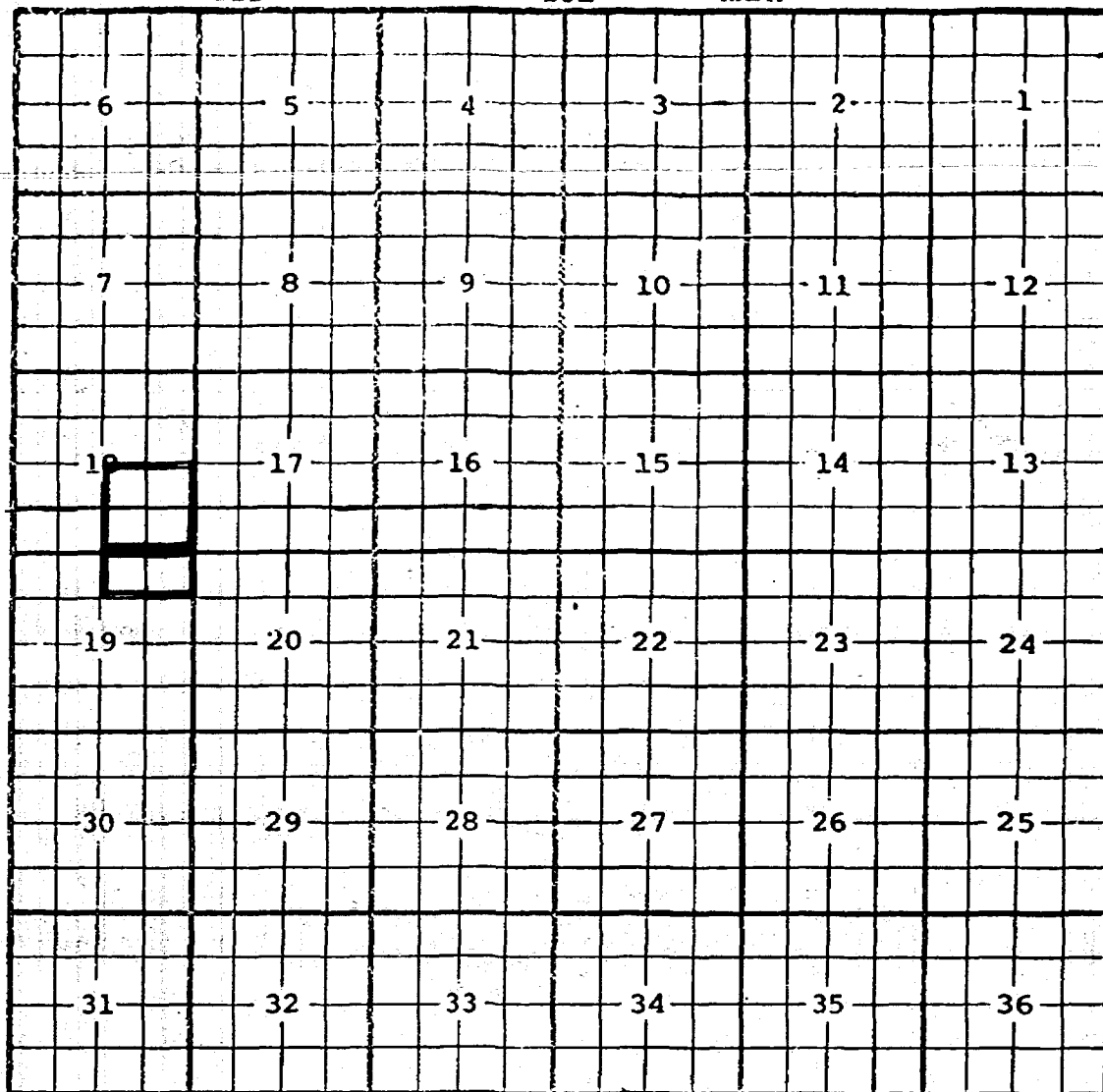
Proposed extension outlined in blue.

Section 18: E/2 SW/4

CASE 5522: (o) EXTENSION OF AN EXISTING OIL POOL

COUNTY Eddy POOL Indian Draw-Delaware

TOWNSHIP 22S RANGE 28E NMPM



Purpose: One completed oil well capable of producing

Operator	Lease	# & Ut	S.T.R.	Comp.	Form	TOP
Amoco Prod. Co.	Old Indian Draw Ut.	3-B	19-22-28	5-22-75	Del.	3298

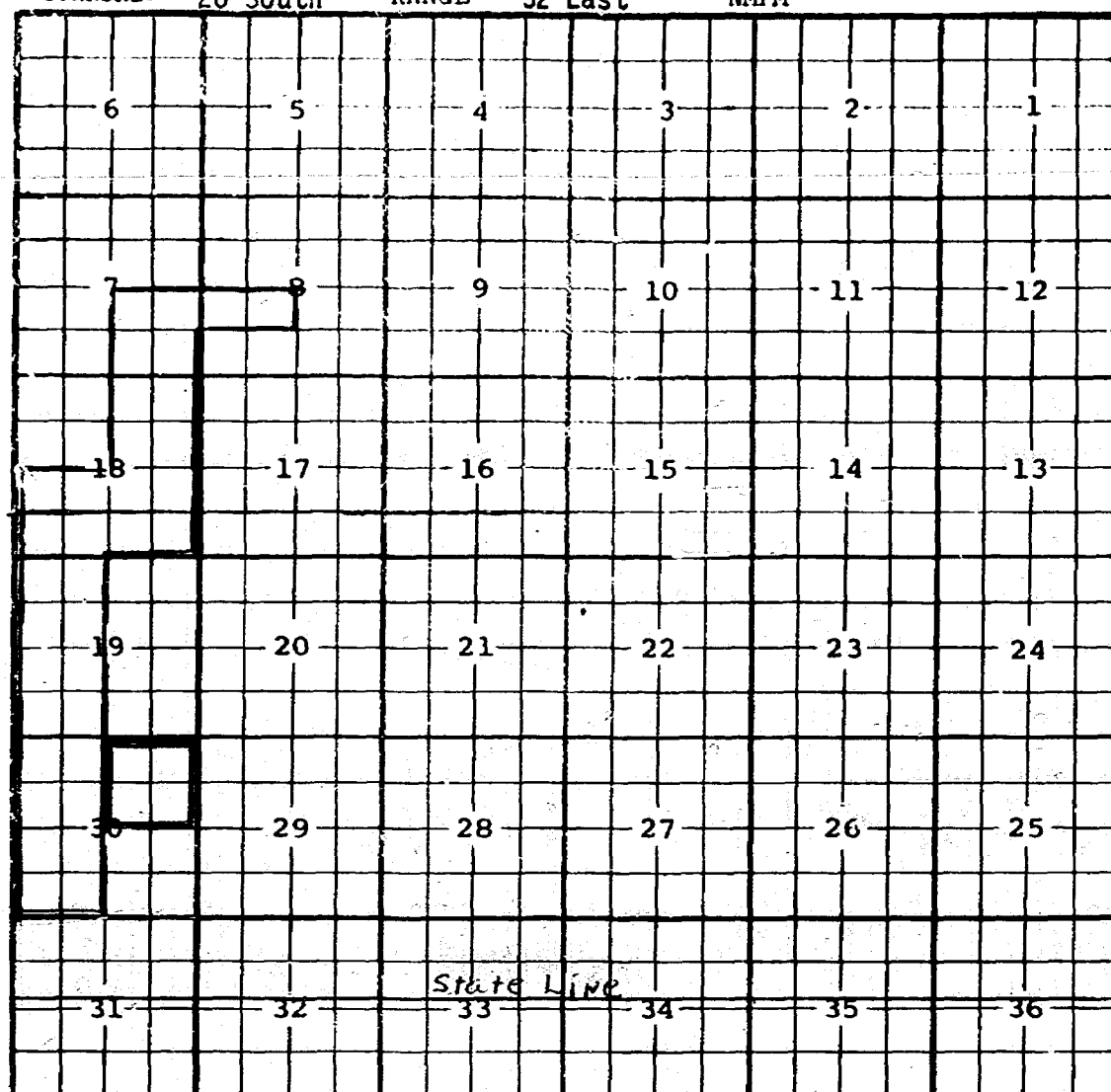
Pool Boundary outlined in red

Proposed extension outlined in blue

Section 19: N/2 NE/4

COUNTY LEA POOL NORTH MASON-DELAWARE

TOWNSHIP 26 South RANGE 32 East NMPM



PURPOSE: one completed oil well capable of producing.

CONTINENTAL OIL COMPANY - Russell 30 Federal Well #6 in Unit G of Section 30-26-32. Completed in the Delaware formation on May 4, 1975. Top of perforations 4280 feet.

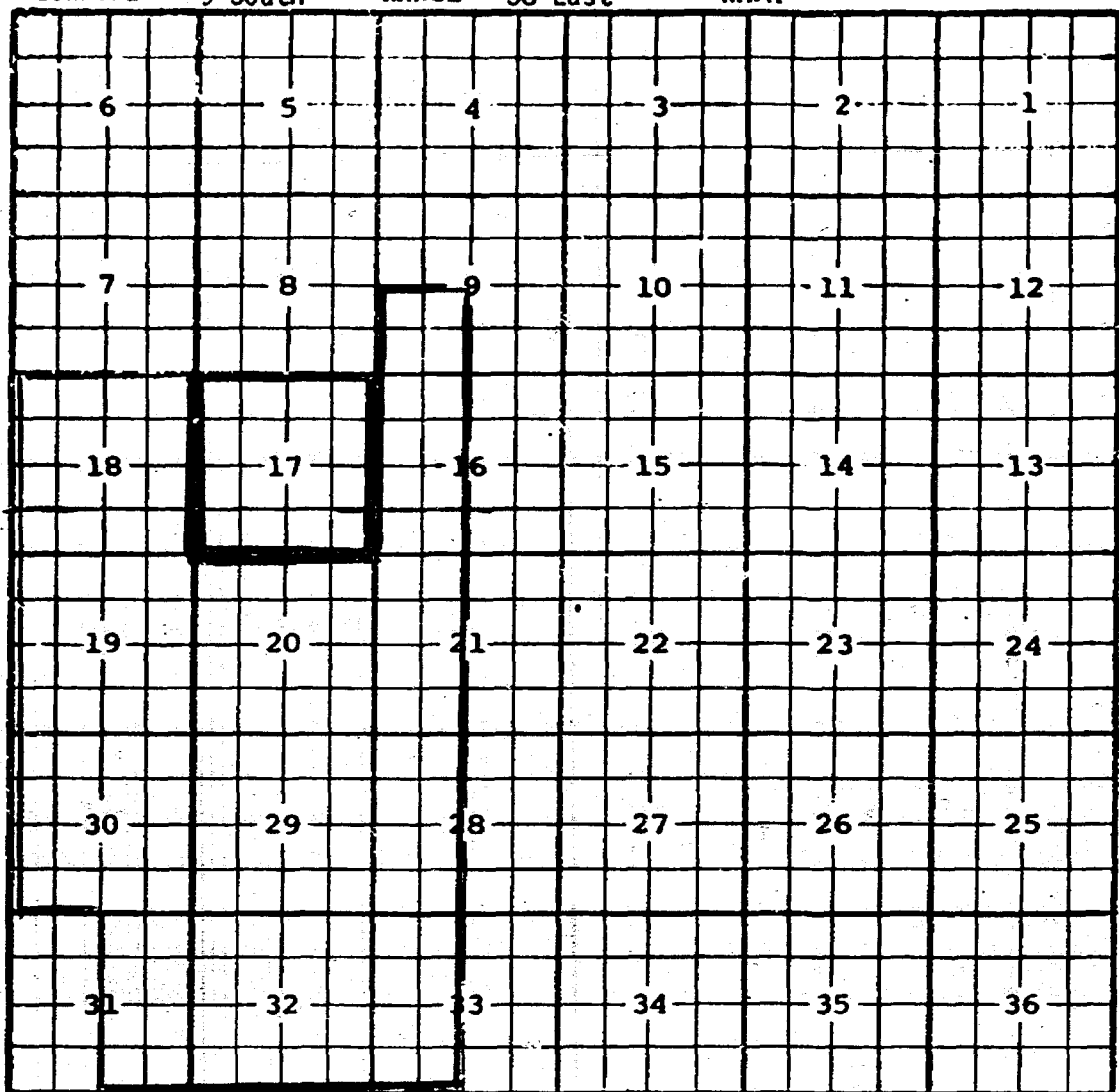
Pool boundary outlined in red.

Proposed pool extension outlined in green. SECTION 30: NE/4

CASE 5522: (q) EXTENSION OF AN EXISTING GAS POOL

COUNTY LEA POOL SAWYER-SAN ANDRES GAS

TOWNSHIP 9 South RANGE 38 East NMFM



PURPOSE: One completed gas well capable of producing.

FLAG-REDFERN OIL COMPANY - Brown 17 Well #1 in Unit F of Section 17-9-38.

Completed in the San Andres formation on April 12, 1975. Top of perforations 4902 feet.

Pool boundary outlined in red.

Proposed pool extension outlined in green. SECTION 17: A11

COUNTY CHAVES

POOL

TOM-TOM-SAN ANDRES

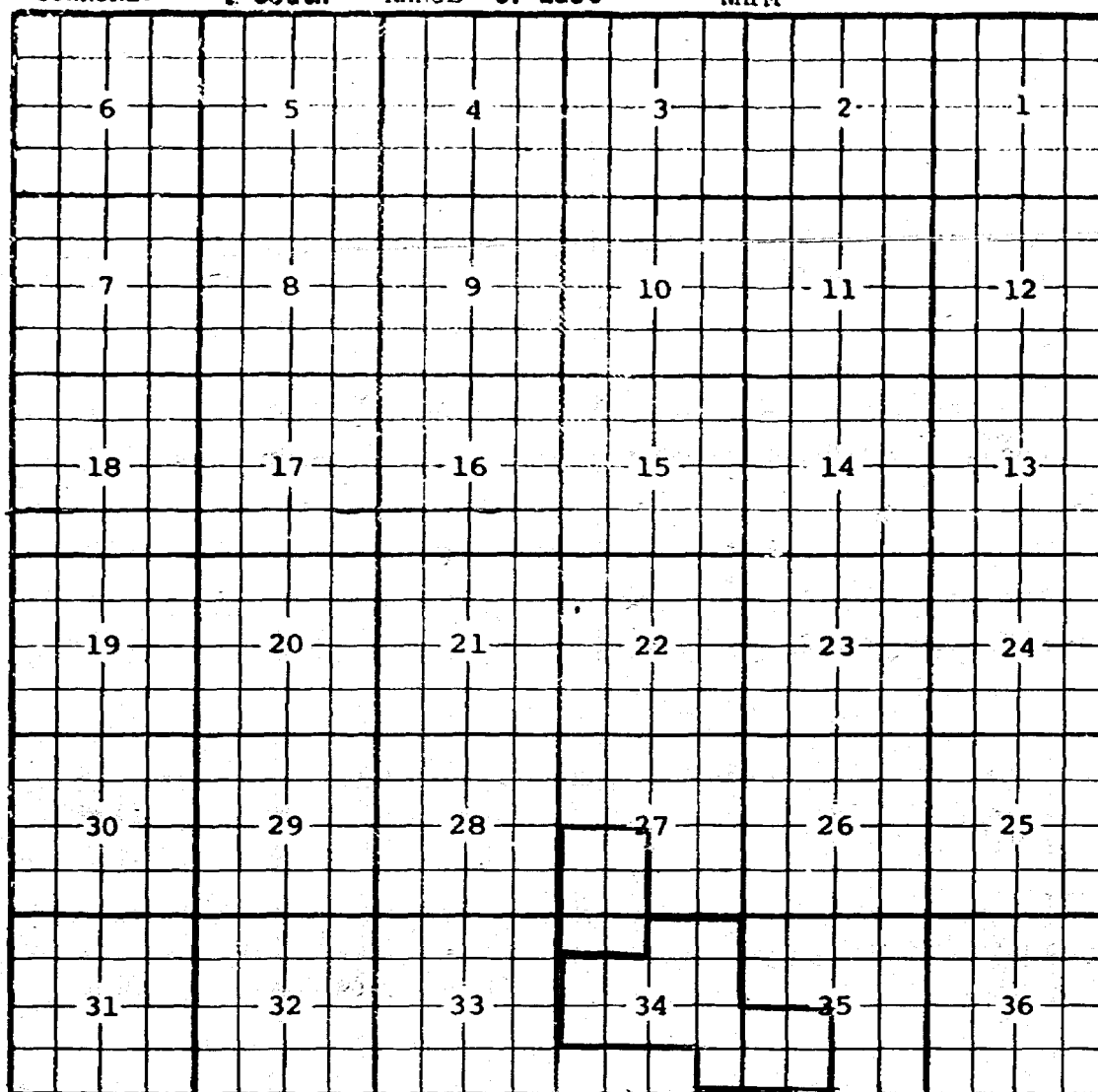
TOWNSHIP

7 South

RANGE

31 East

NMPM



PURPOSE: One completed oil well capable of producing.

FLAG-REDFERN OIL COMPANY - Hahn Federal Well #1 in Unit N of Section 27-7-31.

Completed in the San Andres formation on April 15, 1975. Top of perforations 3919 feet.

Pool boundary outlined in red.

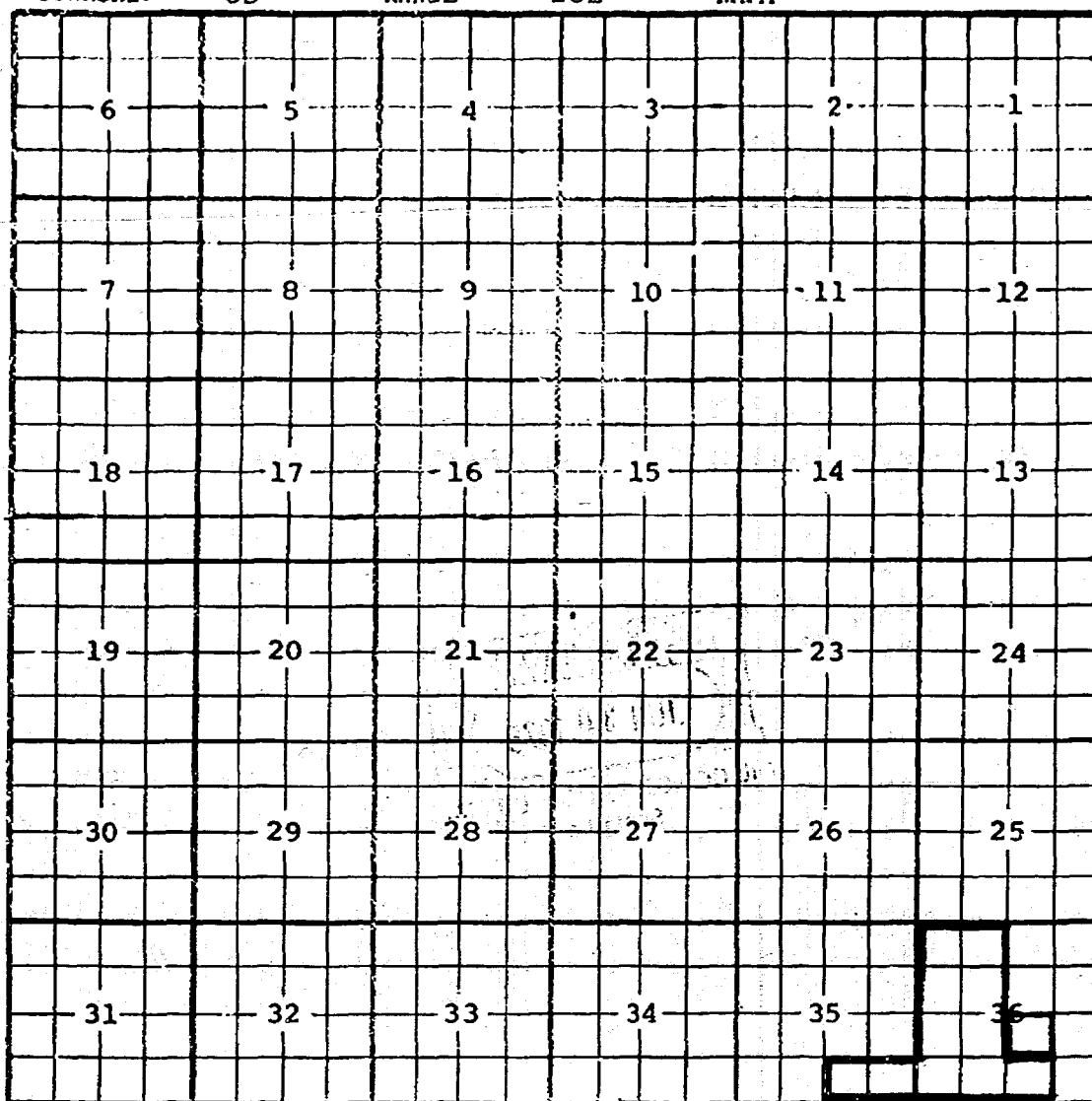
Proposed pool extension outlined in green. SECTION 27: SW/4

SECTION 34: N/2 NW/4

CASE 5522: (s) EXTENSION OF AN EXISTING OIL POOL

COUNTY Eddy POOL Twin Lakes-San Andres

TOWNSHIP 8S RANGE 28E NMPM



Purpose: One completed oil well capable of producing

Operator	Lease	# & Ut S.T.R.	Comp.	Form	Top
Stevens Oil Co.	Citgo State	2-J 36-8-28	5-7-75	SA	2586

Pool boundary outlined in red

Proposed extension outlined in blue

Section 36: NW/4 SE/4

BEFORE THE
NEW MEXICO OIL CONSERVATION COMMISSION
Santa Fe, New Mexico
July 2, 1975

EXAMINER HEARING

IN THE MATTER OF:

Southeastern New Mexico nomenclature
case calling for the creation and
and extension of certain pools in
Lea, Eddy and Chaves Counties,
New Mexico.

CASE NO. 5522

BEFORE: Richard L. Stannets, Examiner

TRANSCRIPT OF HEARING

A P P E A R A N C E S

For the New Mexico Oil
Conservation Commission:

William F. Carr, Esq.
Legal Counsel for the
Commission
State Land Office Building
Santa Fe, New Mexico

THE NYE REPORTING SERVICE
STATE-WIDE DEPOSITION NOTARIES
225 JOHNSON STREET
SANTA FE, NEW MEXICO 87501
TEL. (505) 982-0386

I N D E X

PAGE

JAMES E. KAPTEINA

Direct Examination by Mr. Carr

3

E X H I B I T S

Commission's Exhibit No. 1

4

THE NYE REPORTING SERVICE
STATE-WIDE DEPOSITION NOTARIES
225 JOHNSON STREET
SANTA FE, NEW MEXICO 87501
TEL. (505) 982-0386

KAPTEINA-DIRECT

Page 3

MR. STAMETS: Case No. 5522.

MR. DERRYBERRY: Case 5522. Southeastern New Mexico nomenclature case calling for the creation and extension of certain pools in Lea, Eddy and Chaves Counties, New Mexico.

MR. CARR: William F. Carr, appearing for the Commission. I have one witness to be sworn.

(Witness sworn.)

JAMES E. KAPTEINA

called as a witness, having been first duly sworn, was examined and testified as follows:

DIRECT EXAMINATION

BY MR. CARR:

Q Would you state your name and position for the record, please?

A James E. Kapteina, Petroleum Engineer for the New Mexico Oil Conservation Commission.

Q Mr. Kapteina, are you prepared to make recommendations to the Commission concerning the nomenclature of certain pools in Lea, Eddy and Chaves Counties, New Mexico?

A Yes, I am.

Q Are your recommendations contained in the form of an exhibit?

THE NYE REPORTING SERVICE
STATE-WIDE DEPOSITION NOTARIES
225 JOHNSON STREET
SANTA FE, NEW MEXICO 87501
TEL. (505) 982-0386

KAPTEINA-DIRECT

Page 4

A They are in the form of an exhibit marked Exhibit 1, Nomenclature Case No. 5522.

Q Will you please refer to this exhibit and to the docket that has been prepared and distributed at this hearing and point out any substantial differences between the two?

A There are no differences between the two except that it is recommended that the Paragraph B be dismissed and readvertised inasmuch as it was advertised as an oil pool and it is a gas pool. And it is recommended that Paragraph K be dismissed pending further study.

Q Do you have anything further to add to your testimony?

A That is all.

MR. CARR: At this time, Mr. Examiner, we would offer Oil Conservation Commission's Exhibit No. 1.

MR. STAMETS: Exhibit 1 will be admitted into evidence.

(Whereupon, Commission's Exhibit No. 1 was marked for identification, and was offered and admitted into evidence.)

MR. STAMETS: Are there any questions of the witness? He may be excused.

THE NYE REPORTING SERVICE
STATE-WIDE DEPOSITION NOTARIES
225 JOHNSON STREET
SANTA FE, NEW MEXICO 87501
TEL. (505) 982-0386

(Witness dismissed.)

MR. STAMERS: Is there anything further in this case?

We will take the case under advisement.

THE NYE REPORTING SERVICE
STATE-WIDE DEPOSITION NOTARIES
225 JOHNSON STREET
SANTA FE, NEW MEXICO 87501
TEL. (505) 982-0386

STATE OF NEW MEXICO)
) SS.
COUNTY OF SANTA FE)

I, RICHARD L. NYE, Court Reporter, do hereby certify that the foregoing and attached Transcript of Hearing before the New Mexico Oil Conservation Commission was reported by me, and the same is a true and correct record of the said proceedings, to the best of my knowledge, skill and ability.

COURT REPORTER

I do hereby certify that the foregoing is a complete record of the proceedings in the Examiner hearing of Case No. 5522, heard by me on 7-2-1975.
Richard L. Nye, Examiner
New Mexico Oil Conservation Commission

THE NYE REPORTING SERVICE
STATE-WIDE DEPOSITION NOTARIES
225 JOHNSON STREET
SANTA FE, NEW MEXICO 87501
TEL. (505) 982-0386

CASE 5521: Application of Yates Petroleum Corporation for compulsory pooling, Eddy County, New Mexico. Applicant, in the above-styled cause, seeks an order pooling all mineral interests in the Pennsylvanian formation underlying the N/2 of Section 31, Township 17 South, Range 26 East, Eddy County, New Mexico, to form a standard 320-acre gas spacing and proration unit to be dedicated to a well to be drilled thereon. Also to be considered will be the cost of drilling and completing said well and the allocation of such costs as well as the actual operating costs and charges for supervision. Also to be considered will be designation of applicant as operator of the well and a charge for the risk involved in drilling said well.

CASE 5522: Southeastern New Mexico nomenclature case calling for the creation and extension of certain pools in Lea, Eddy, and Chaves Counties, New Mexico.

(a) CREATE a new pool in Lea County, New Mexico, classified as an oil pool for Wolfcamp production and designated as the Airstrip-Wolfcamp Pool. The discovery well is the Amoco Production Company State FU Well No. 1 located in Unit K of Section 25, Township 18 South, Range 34 East, NMPM. Said pool would comprise:

TOWNSHIP 18 SOUTH, RANGE 34 EAST, NMPM
Section 25: SW/4

(b) ^{Gas} CREATE a new pool in Lea County, New Mexico, classified as an oil pool for Devonian production and designated as the Custer-Devonian Pool. The discovery well is the Shell Oil Company State B Com Well No. 1 located in Unit C of Section 36, Township 24 South, Range 36 East, NMPM. Said pool would comprise:

TOWNSHIP 24 SOUTH, RANGE 36 EAST, NMPM
Section 36: N/2

(c) CREATE a new pool in Lea County, New Mexico, classified as a gas pool for Atoka production and designated as the North Four Lakes-Atoka Gas Pool. The discovery well is the APCO Corporation Sun-State Well No. 1 located in Unit F of Section 23, Township 11 South, Range 34 East, NMPM. Said pool would comprise:

TOWNSHIP 11 SOUTH, RANGE 34 EAST, NMPM
Section 23: N/2

(d) CREATE a new pool in Eddy County, New Mexico, classified as a gas pool for Morrow production and designated as the Hackberry-Morrow Gas Pool. The discovery well is the Julian Ard Hackberry Well No. 1 located in Unit G of Section 25, Township 19 South, Range 30 East, NMPM. Said pool would comprise:

TOWNSHIP 19 SOUTH, RANGE 30 EAST, NMPM
Section 25: E/2

(e) CREATE a new pool in Eddy County, New Mexico, classified as a gas pool for Atoka production and designated as the Kennedy Farms-Atoka Gas Pool. The discovery well is the Yates Petroleum

Dismiss &
Re-advertise

Corporation Tidwell ED Com Well No. 1 located in Unit P of Section 22, Township 17 South, Range 26 East, NMPM. Said pool would comprise:

TOWNSHIP 17 SOUTH, RANGE 26 EAST, NMPM
Section 22: E/2

(f) CREATE a new pool in Eddy County, New Mexico, classified as a gas pool for Upper Pennsylvanian production and designated as the McKittrick Canyon Upper Pennsylvanian Gas Pool. The discovery well is the Coquina Oil Corporation FAF Federal Well No. 1 located in Unit I of Section 23, Township 22 South, Range 25 East, NMPM. Said pool would comprise:

TOWNSHIP 22 SOUTH, RANGE 25 EAST, NMPM
Section 23: E/2

(g) CREATE a new pool in Eddy County, New Mexico, classified as a gas pool for Morrow production and designated as the Nash-Morrow Gas Pool. The discovery well is the Phillips Petroleum Corporation Sandy Unit Well No. 1 located in Unit E of Section 24, Township 23 South, Range 30 East, NMPM. Said pool would comprise:

TOWNSHIP 23 SOUTH, RANGE 30 EAST, NMPM
Section 24: W/2

(h) CREATE a new pool in Chaves County, New Mexico, classified as a gas pool for Morrow production and designated as the Oasis-Morrow Gas Pool. The discovery well is the Coquina Oil Corporation Exxon Federal Well No. 1 located in Unit D of Section 12, Township 10 South, Range 29 East, NMPM. Said pool would comprise:

TOWNSHIP 10 SOUTH, RANGE 29 EAST, NMPM
Section 12: N/2

(i) CREATE a new pool in Eddy County, New Mexico, classified as a gas pool for Morrow production and designated as the West Parkway-Morrow Gas Pool. The discovery well is the Petroleum Corporation Parkway West Unit Well No. 2 located in Unit G of Section 29, Township 19 South, Range 29 East, NMPM. Said pool would comprise:

TOWNSHIP 19 SOUTH, RANGE 29 EAST, NMPM
Section 29: E/2

(j) CREATE a new pool in Eddy County, New Mexico, classified as a gas pool for Morrow production and designated as the Turkey Track-Morrow Gas Pool. The discovery well is the Hondo Drilling Company Union TX State Com Well No. 1 located in Unit N of Section 17, Township 19 South, Range 29 East, NMPM. Said pool would comprise:

TOWNSHIP 19 SOUTH, RANGE 29 EAST, NMPM
Section 17: S/2

(k) EXTEND the West Atoka-Morrow Gas Pool in Eddy County, New Mexico, to include therein:

Pending further study

TOWNSHIP 17 SOUTH, RANGE 25 EAST, NMPM
Section 36: All

(l) EXTEND the Cruz-Delaware Pool in Lea County, New Mexico, to include therein:

TOWNSHIP 23 SOUTH, RANGE 33 EAST, NMPM
Section 19: NW/4

(m) EXTEND the Drinkard Pool in Lea County, New Mexico, to include therein:

TOWNSHIP 21 SOUTH, RANGE 36 EAST, NMPM
Section 36: N/2

(n) EXTEND the Henshaw Queen-Grayburg-San Andres Pool in Eddy County, New Mexico, to include therein:

TOWNSHIP 16 SOUTH, RANGE 31 EAST, NMPM
Section 18: E/2 SW/4

(o) EXTEND the Indian Draw-Delaware Pool in Eddy County, New Mexico, to include therein:

TOWNSHIP 22 SOUTH, RANGE 28 EAST, NMPM
Section 19: N/2 NE/4

(p) EXTEND the North Mason-Delaware Pool in Lea County, New Mexico, to include therein:

TOWNSHIP 26 SOUTH, RANGE 32 EAST, NMPM
Section 30: NE/4

(q) EXTEND the Sawyer-San Andres Gas Pool in Lea County, New Mexico, to include therein:

TOWNSHIP 9 SOUTH, RANGE 38 EAST, NMPM
Section 17: All

(r) EXTEND the Tom-Tom San Andres Pool in Chaves County, New Mexico, to include therein:

TOWNSHIP 7 SOUTH, RANGE 31 EAST, NMPM
Section 27: SW/4
Section 34: N/2 NW/4

(s) EXTEND the Twin Lakes-San Andres Pool in Chaves County, New Mexico, to include therein:

TOWNSHIP 8 SOUTH, RANGE 28 EAST, NMPM
Section 36: NW/4 SE/4

NEW POOLS

It is recommended that a new OIL pool be created and designated as the AIRSTRIP-WOLFCAMP Pool.

Vertical limits to be the WOLFCAMP formation and the horizontal limits should be as follows: As shown in Paragraph (a), Exhibit I

Discovery well was Amoco Production Company - State FU #1 located in Unit K Section 25 Township 18 Range 34 and was completed on April 28, 1975. Top of perforations is at 10,624 feet.

TO BE DISMISSED
It is recommended that a new oil pool be created and designated as the CUSTER-DEVONIAN Pool.

Vertical limits to be the Devonian formation and the horizontal limits should be as follows: As shown in Paragraph (b), Exhibit I

Discovery well was Shell Oil Company - State B Com #1 located in Unit C Section 36 Township 24 Range 36 and was completed on April 15, 1975. Top of perforations is at 9843 feet.

It is recommended that a new gas pool be created and designated as the NORTH FOUR LAKES-ATOKA GAS Pool.

Vertical limits to be the Atoka formation and the horizontal limits should be as follows: As shown in Paragraph (c), Exhibit I

Discovery well was APCO Corporation - Sun-State Well #1 located in Unit F Section 23 Township 11 Range 34 and was completed on April 17, 1975. Top of perforations is at 11,766 feet.

NEW POOLS

It is recommended that a new gas pool be created and designated as the HACKBERRY-MORROW GAS Pool.

Vertical limits to be the Morrow formation and the horizontal limits should be as follows: As shown in paragraph (d), Exhibit I

Discovery well was Julian Ard - Hackberry #1 located in Unit G Section 25 Township 19 Range 30 and was completed on March 16, 1974. Top of perforations is at 11,993 feet.

It is recommended that a new gas pool be created and designated as the KENNEDY FARMS-ATOKA GAS Pool.

Vertical limits to be the Atoka formation and the horizontal limits should be as follows: As shown in paragraph (e), Exhibit I

Discovery well was Yates Petroleum Corp. - Tidwell ED Com #1 located in Unit P Section 22 Township 17 Range 26 and was completed on February 29, 1975. Top of perforations is at 8276 feet.

It is recommended that a new gas pool be created and designated as the McKITTRICK CANYON-UPPER PENNSYLVANIAN GAS POOL

Vertical limits to be the Upper Pennsylvanian formation and the horizontal limits should be as follows: As shown in paragraph (f), Exhibit I

Discovery well was Coquina Oil Corporation - FAF Federal #1 located in Unit I Section 23 Township 22 Range 25 and was completed on February 3, 1975. Top of perforations is at 9382 feet.

NEW POOLS

It is recommended that a new gas pool be created and designated as the NASH-MORROW GAS Pool.

Vertical limits to be the Morrow formation and the horizontal limits should be as follows: As shown in paragraph (g), Exhibit I

Discovery well was Phillips Petroleum Corp. - Sandy Unit #1 located in Unit E Section 24 Township 23 Range 30 and was completed on July 20, 1974. Top of perforations is at 14494 feet.

It is recommended that a new gas pool be created and designated as the OASIS-MORROW GAS Pool.

Vertical limits to be the Morrow formation and the horizontal limits should be as follows: As shown in paragraph (h), Exhibit I

Discovery well was Coquina Oil Corp., - Exxon Federal #1 located in Unit D Section 12 Township 10 Range 29 and was completed on October 4, 1973. Top of perforations is at 9174 feet.

It is recommended that a new gas pool be created and designated as the WEST PARKWAY-MORROW GAS Pool.

Vertical limits to be the Morrow formation and the horizontal limits should be as follows: As shown in paragraph (i), Exhibit I

Discovery well was The Petroleum Corp., - Parkway West Unit #2 located in Unit G Section 29 Township 19 Range 29 and was completed on November 25, 1974. Top of perforations is at 11,110 feet.

NEW POOLS

It is recommended that a new gas pool be created and designated as the TURKEY TRACK-MORROW GAS Pool.

Vertical limits to be the Morrow formation and the horizontal limits should be as follows: As shown in paragraph (j), Exhibit I

Discovery well was Hondo Drilling Company - Union TX State Com #1 located in Unit N Section 17 Township 19 Range 29 and was completed on October 7, 1974. Top of perforations is at 11,144 feet.

It is recommended that a new _____ pool be created and designated as the _____ Pool.

Vertical limits to be the _____ formation and the horizontal limits should be as follows: _____

Discovery well was _____ located in Unit _____ Section _____ Township _____ Range _____ and was completed on _____. Top of perforations is at _____ feet.

It is recommended that a new _____ pool be created and designated as the _____ Pool.

Vertical limits to be the _____ formation and the horizontal limits should be as follows: _____

Discovery well was _____ located in Unit _____ Section _____ Township _____ Range _____ and was completed on _____. Top of perforations is at _____ feet.

CASE 5522: (a) CREATION OF A NEW OIL POOL

COUNTY	LEA	POOL	AIRSTRIP-WOLFCAMP												
TOWNSHIP	18 South	RANGE	34 East	NMPM											
6	5	4	3	2	1										
7	8	9	10	11	12										
18	17	16	15	14	13										
19	20	21	22	23	24										
30	29	28	27	26	25										
31	32	33	34	35	36										

PURPOSE: One completed oil well capable of producing.

AMOCO PRODUCTION COMPANY - State FU #1 in Unit K of Section 25-18-34.

Completed in Wolfcamp formation on April 28, 1975. Top of perforations 10,624'.

Proposed pool boundary colored in red. Section 25: SW/4

CASE 5522: (b) CREATION OF A NEW OIL POOL

COUNTY Lea

POOL

CUSTER-DEVONIAN

TOWNSHIP 24 South

RANGE

36 East

NMFM

6	5	4	3	2	1
7	8	9	10	11	12
18	17	16	15	14	13
19	20	21	22	23	24
30	29	28	27	26	25
31	32	33	34	35	36

PURPOSE: One completed oil well capable of producing.

SHELL OIL COMPANY, State B Com #1 in Unit C of Section 36-24-36

Completed in the Devonian formation on April 15, 1975. Top of perforations 9843 feet.

Proposed pool boundary outlined in red. SECTION 36: N/2

TO BE DISMISSED BECAUSE OF ERROR IN ADVERTISEMENT.

CASE 5522 (c) CREATION OF A NEW GAS POOL

COUNTY	LEA	POOL	NORTH FOUR LAKES-ATOKA GAS			
TOWNSHIP	11 South	RANGE	34 East	NMPM		
6	5	4	3	2	1	
7	8	9	10	11	12	
18	17	16	15	14	13	
19	20	21	22	23	24	
30	29	28	27	26	25	
31	32	33	34	35	36	

PURPOSE: One completed gas well capable of producing.

APCO Corporation, Sun-State Well #1 in Unit F of Section 23-11-34.

Completed in Atoka on April 17, 1975. Top of perforations 11,766'.

Proposed pool boundary colored in red. Section 23: N/2

CASE 5522: (d) CREATION OF A NEW GAS POOL

COUNTY Eddy POOL Hackberry-Morrow Gas

TOWNSHIP 19S RANGE 30E NMPM

6	5	4	3	2	1
7	8	9	10	11	12
18	17	16	15	14	13
19	20	21	22	23	24
30	29	28	27	26	25
31	32	33	34	35	36

Purpose: One completed gas well capable of producing.

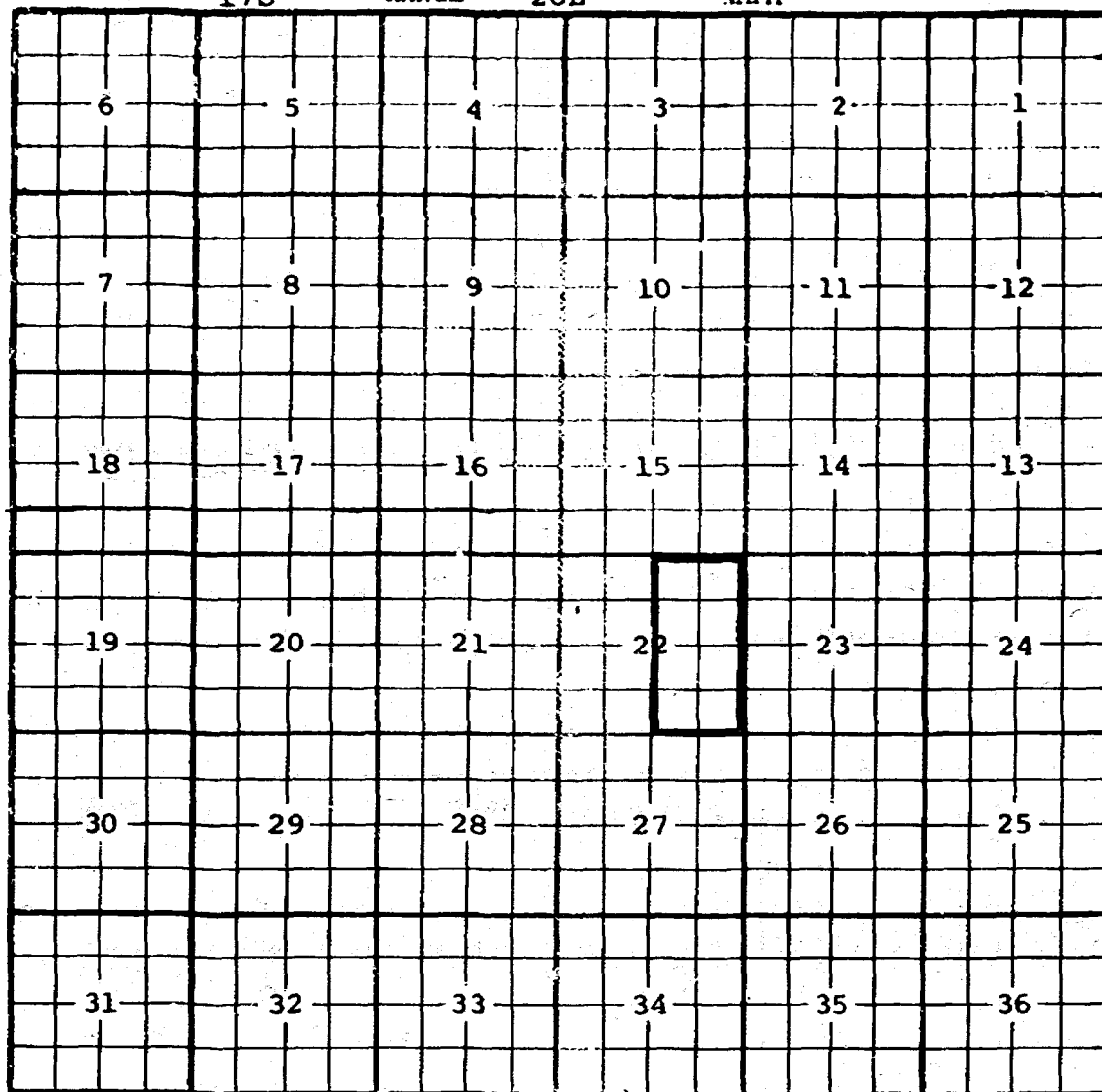
Discovery well: Julian Ard, Hackberry #1-G, 25-19-30
Completed 3-16-74, through Morrow Perfs from 11993-12003'.

Proposed pool boundary outlined in blue.

Section 25: E/2

COUNTY Eddy POOL Kennedy Farms-Atoka Gas

TOWNSHIP 17S RANGE 26E MPM



Purpose: One completed gas well capable of producing.

Discovery well: Yates Petroleum Corp., Tidwell ED Com #1-P, 22-17-26
Completed 2-29-75, through Atoka perfs from 8276-94'.

Proposed pool boundary outlined in blue.

Section 22: E/2

CASE 5522: (f) CREATION OF A NEW GAS POOL

COUNTY Eddy

POOL

McKittrick Canyon-Upper Penn. Gas

TOWNSHIP	22S	RANGE	25E	NMPM	
6	5	4	3	2	1
7	8	9	10	11	12
18	17	16	15	14	13
19	20	21	22	23	24
30	29	28	27	26	25
31	32	33	34	35	36

Purpose: One completed gas well capable of producing.

Discovery well: Coquina Oil Corp. FAF Federal #1-1, 23-22-25

Completed 2-3-75 through Upper Penn perfs from 9382-96'.

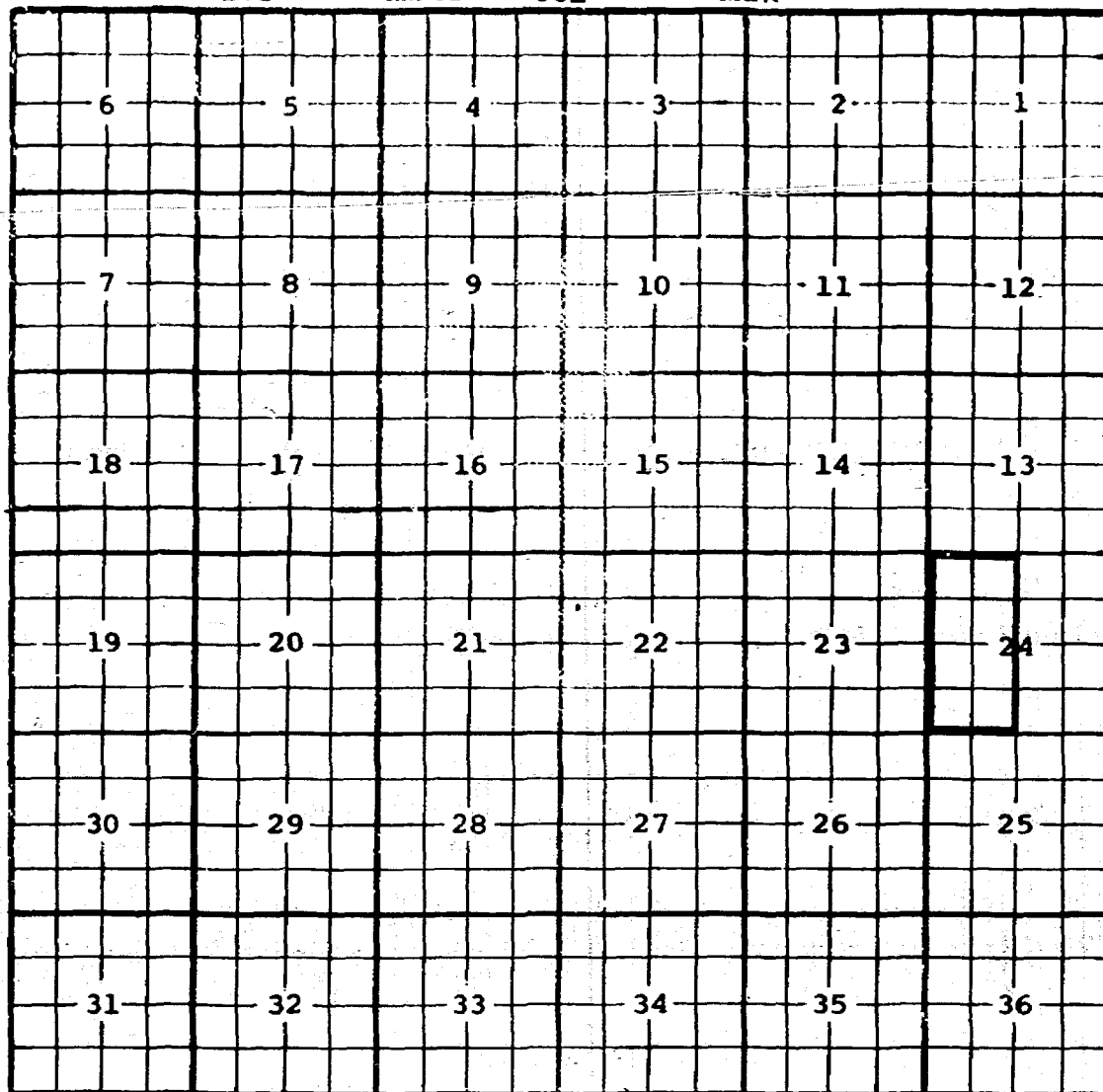
Proposed Pool boundary outlined in blue.

Section 23: E/2

CASE 5522: (g) CREATION OF A NEW GAS POOL

COUNTY Eddy POOL Nash-Morrow Gas

TOWNSHIP 23S RANGE 30E NMFM



Purpose: One completed gas well capable of producing.

Discovery well: Phillips Petroleum Corp., Sandy Unit #1-E, 24-23-30
Completed 7-20-74 through Morrow perms from 14494-650'.

Proposed pool boundary outlined in blue.
Section 24: W/2

CASE 5522: (h) CREATION OF A NEW GAS POOL

COUNTY Chaves POOL Oasis-Morrow Gas

TOWNSHIP	10S	RANGE	29E	NMPM	
6	5	4	3	2	1
7	8	9	10	11	12
18	17	16	15	14	13
19	20	21	22	23	24
30	29	28	27	26	25
31	32	33	34	35	36

Purpose: One completed gas well capable of producing.

Discovery well: Coquina Oil Corp., Exxon Federal #1-D, 12-10-29
Completed 10-4-73 through Morrow perms from 9174-9202.

Proposed pool boundary outlined in blue.

Section 12: N/2

CASE 5522: (i) CREATION OF A NEW GAS POOL

COUNTY Eddy POOL West Parkway-Morrow Gas

TOWNSHIP 19S RANGE 29E NMPM

6	5	4	3	2	1
7	8	9	10	11	12
18	17	16	15	14	13
19	20	21	22	23	24
30	29	28	27	26	25
31	32	33	34	35	36

Purpose: One completed gas well capable of producing.

Discovery well: The Petroleum Corp., Parkway West Unit #2-G,
29-19-29 completed 11-25-74 through Morrow perfs from 11110-149'.

Proposed pool boundary outlined in blue.

Section 29: E/2

CASE 5522: (j) CREATION OF A NEW GAS POOL

COUNTY Eddy

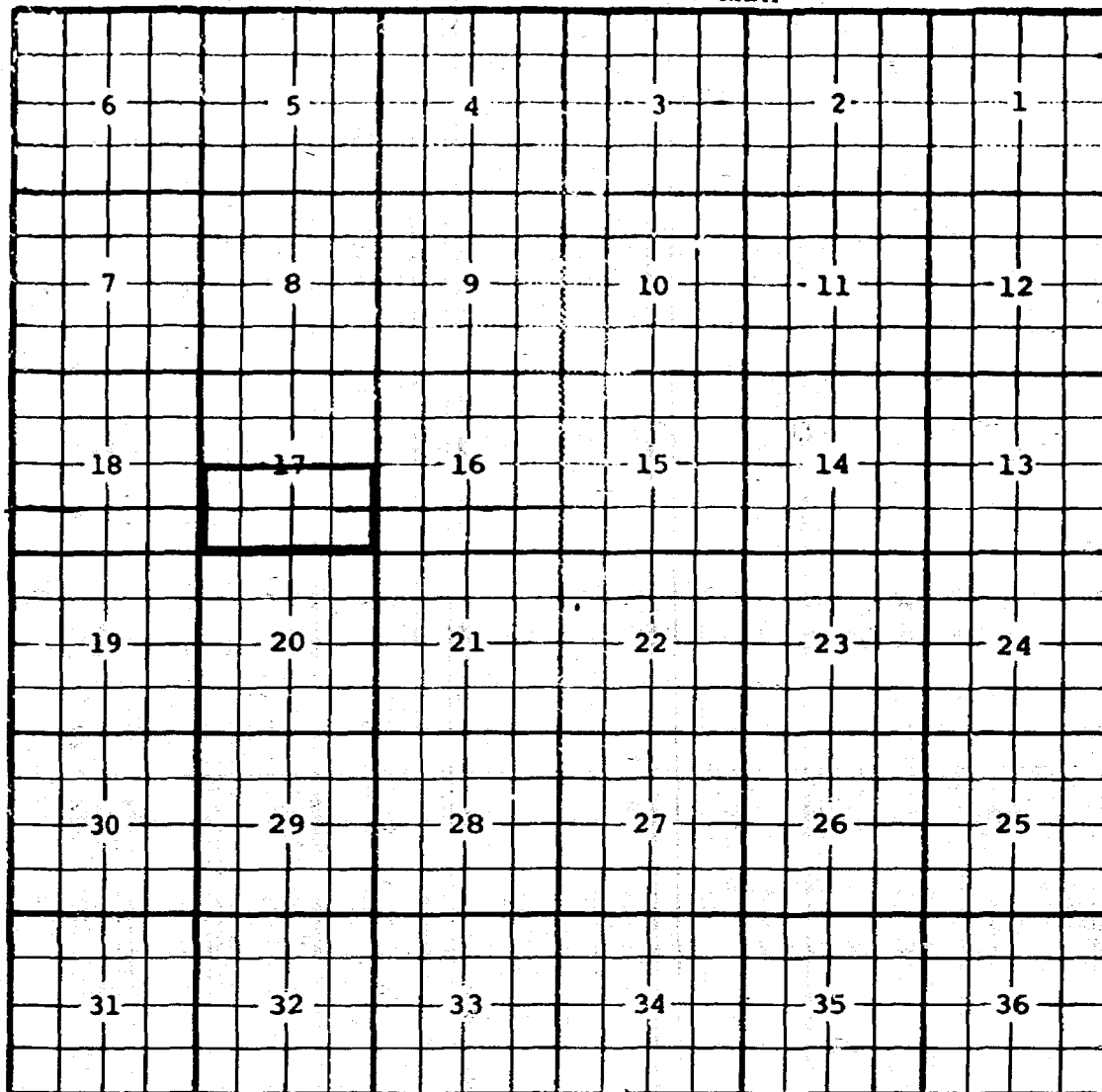
POOL Turkey Track-Morrow Gas

TOWNSHIP 19S

RANGE

29E

NMPM



Purpose: One completed gas well capable of producing.

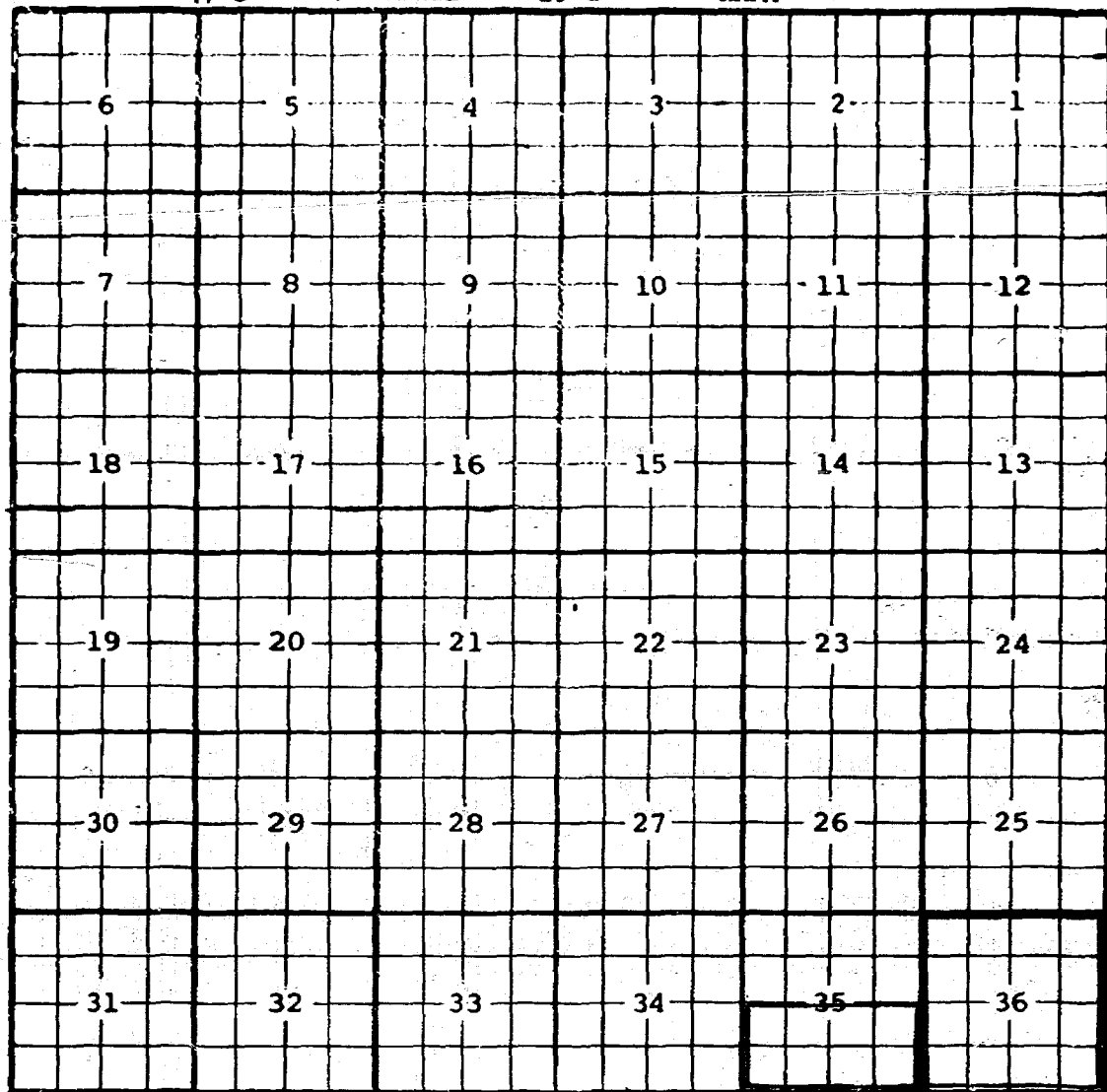
Discovery well: Hondo Drilling Co., Union TX State Com #1-N
17-19-29, completed 10-7-74 through Morrow perfs from 11144-202'.

Proposed pool boundary outlined in blue.

Section 17: S/2

CASE 5522: (k) EXTENSION OF AN EXISTING GAS POOL
COUNTY EDDY POOL WEST ATOKA-MORROW GAS

TOWNSHIP 17 S RANGE 25 E NMPM



PURPOSE: One completed gas well capable of producing.

OPERATOR	LEASE	# & Utl.	S.T.R.	Comp.	Form.	Top
Yates Petroleum Co.	Arco EC State	1-B	36-17-25	5-1-75	Morrow	8338

Pool boundary outlined in red.

Proposed extension outlined in blue. Section 36: All

TO BE DISMISSED PENDING FURTHER STUDY.

CASE 5522: (1) EXTENSION OF AN EXISTING OIL POOL

COUNTY LEA POOL CRUZ-DELAWARE

TOWNSHIP 23 South RANGE 33 East NMPM

6	5	4	3	2	1
7	8	9	10	11	12
18	17	16	15	14	13
19	20	21	22	23	24
30	29	28	27	26	25
31	32	33	34	35	36

PURPOSE: One completed oil well capable of producing.

CONTINENTAL OIL COMPANY - Marshall #5 in Unit F of Section 19-23-33.

Completed in the Delaware formation on May 12, 1975. Top of perforations 5090 feet.

Pool boundary outlined in red.

Proposed pool extension outlined in green. SECTION 19: NW/4

COUNTY	LEA	POOL	DRINKARD
TOWNSHIP	21 South	RANGE	36 East NMPM
6	5	4	3 2 1
7	8	9	10 11 12
18	17	16	15 14 13
19	20	21	22 23 24
30	29	28	27 26 25
31	32	33	34 35 36

PURPOSE: One completed oil well capable of producing.

GULF OIL CORPORATION - Harry Leonard (NCT-C) Well #17 in Unit C of Section 36-21-36. Completed in the Drinkard formation on May 3, 1975. Top of perforations 6562 feet.

Pool boundary outlined in red.

Proposed pool extension outlined in green. SECTION 36: N/2

CASE 5522: (n) EXTENSION OF AN EXISTING OIL POOL

COUNTY Eddy POOL Henshaw Q-Gb-SA

TOWNSHIP	16S	RANGE	31E	NMPM	
6	5	4	3	2	1
7	8	9	10	11	12
18	17	16	15	14	13
19	20	21	22	23	24
30	29	28	27	26	25
31	32	33	34	35	36

Purpose: One completed oil well capable of producing.

Operator	Lease	# & Ut.	S.T.R.	Comp.	Form.	TOP
J.M.Welch	Federal	3-N	18-16-31	4-4-75	O & SA	2705'

Pool boundary outlined in red.

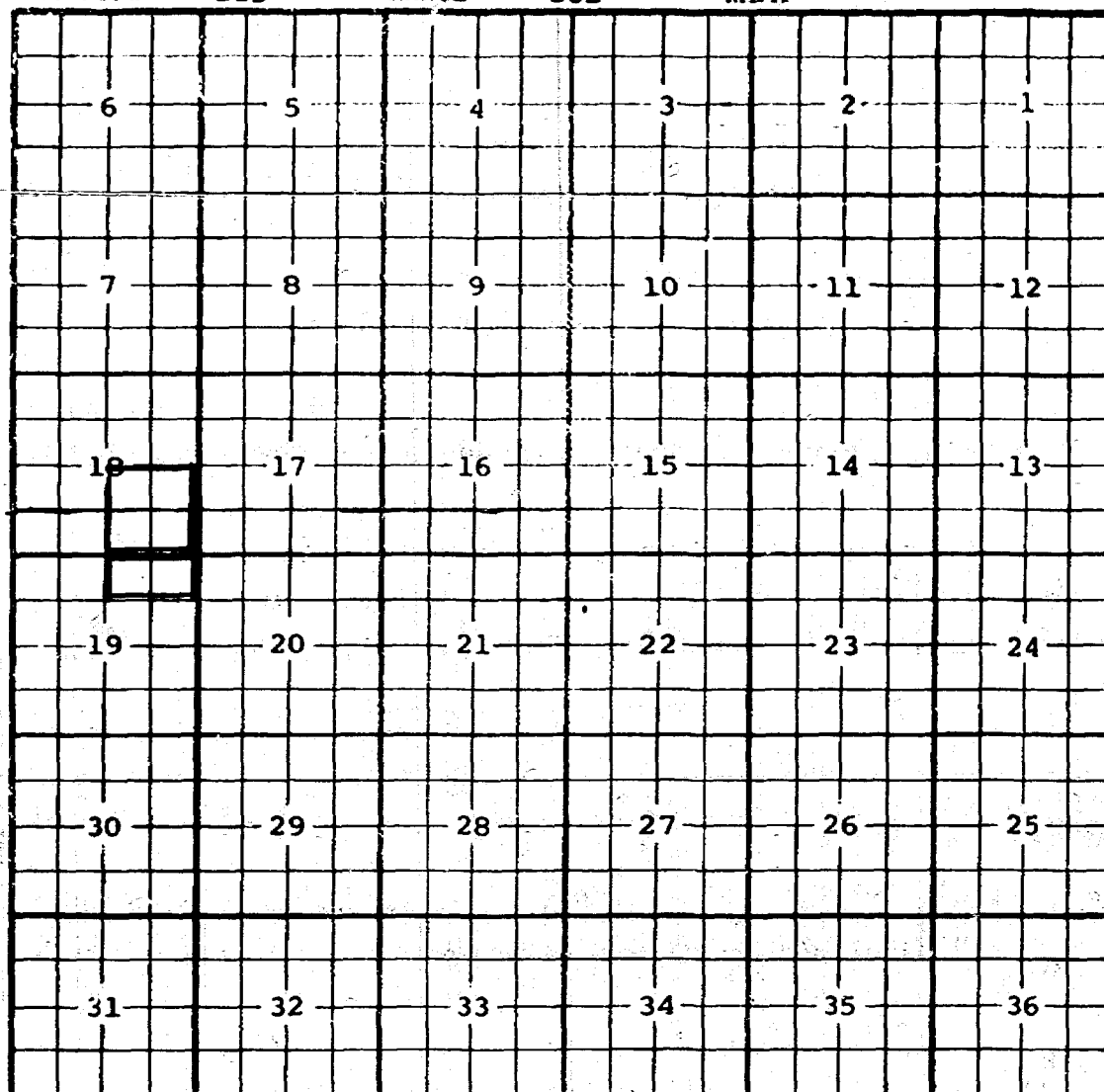
Proposed extension outlined in blue.

Section 18: E/2 SW/4

CASE 5522: (o) EXTENSION OF AN EXISTING OIL POOL

COUNTY Eddy POOL Indian Draw-Delaware

TOWNSHIP 22S RANGE 28E NMPM



Purpose: One completed oil well capable of producing

Operator	Lease	# & Ut	S.T.R.	Comp.	Form	TOP
Amoco Prod. Co.	Old Indian Draw Ut.	3-B	19-22-28	5-22-75	Del.	3298

Pool Boundary outlined in red

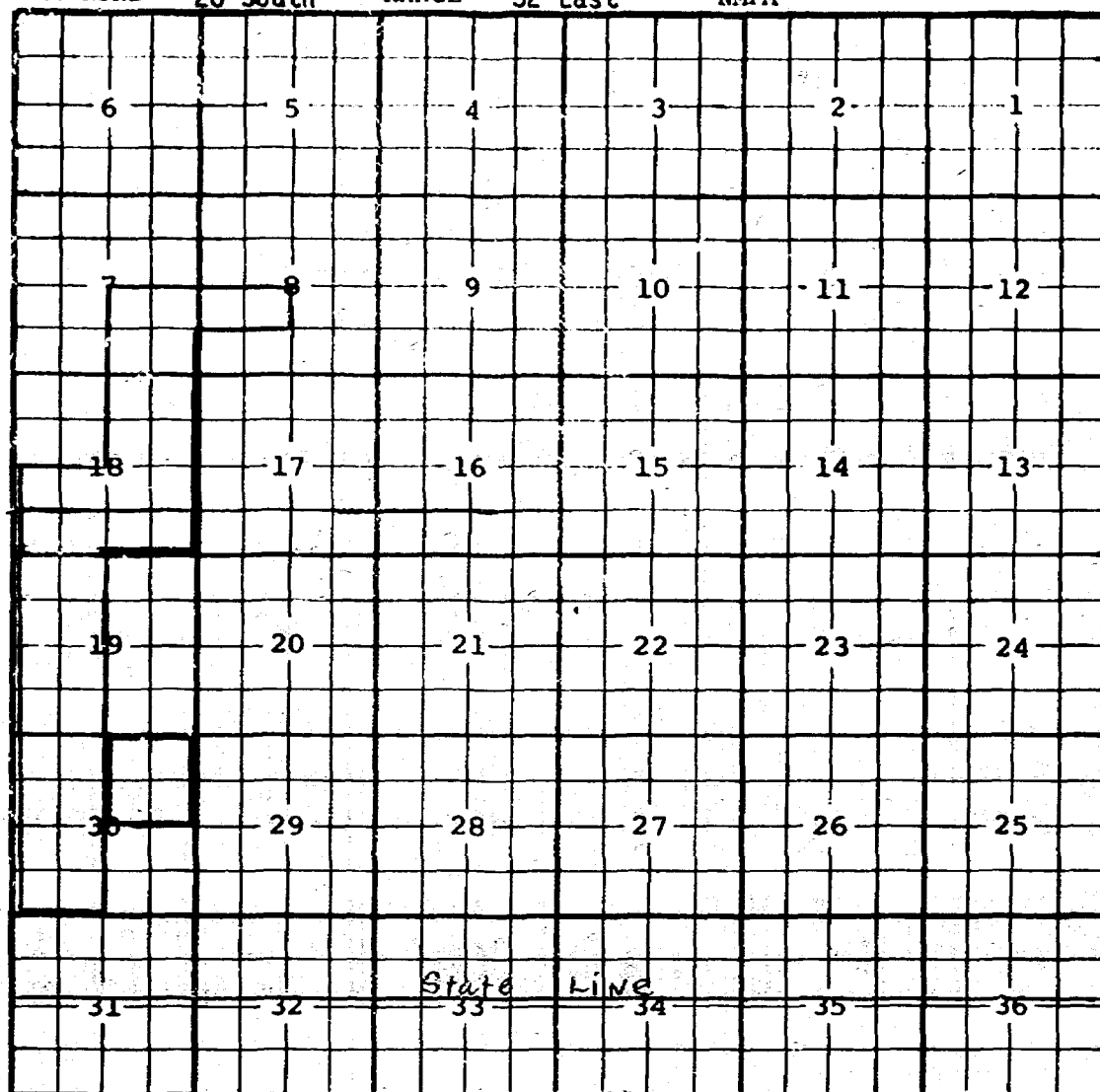
Proposed extension outlined in blue

Section 19: N/2 NE/4

CASE 5522: (p) EXTENSION OF AN EXISTING OIL POOL

COUNTY LEA POOL NORTH MASON-DELAWARE

TOWNSHIP 26 South RANGE 32 East NMPM



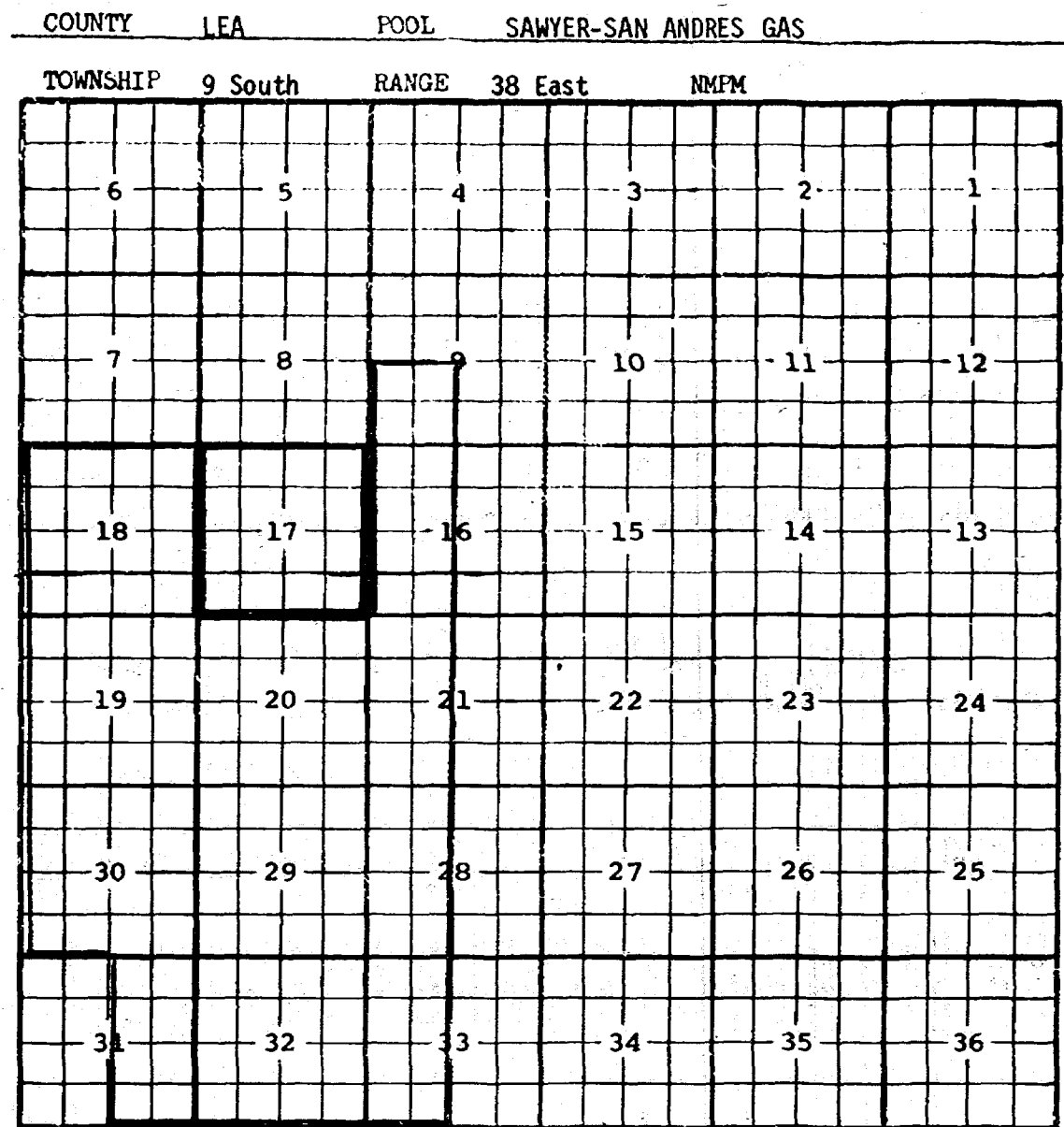
PURPOSE: one completed oil well capable of producing.

CONTINENTAL OIL COMPANY - Russell 30 Federal Well #6 in Unit G of Section 30-26-32. Completed in the Delaware formation on May 4, 1975. Top of perforations 4280 feet.

Pool boundary outlined in red.

Proposed pool extension outlined in green. SECTION 30: NE/4

CASE 5522: (q) EXTENSION OF AN EXISTING GAS POOL



PURPOSE: One completed gas well capable of producing.

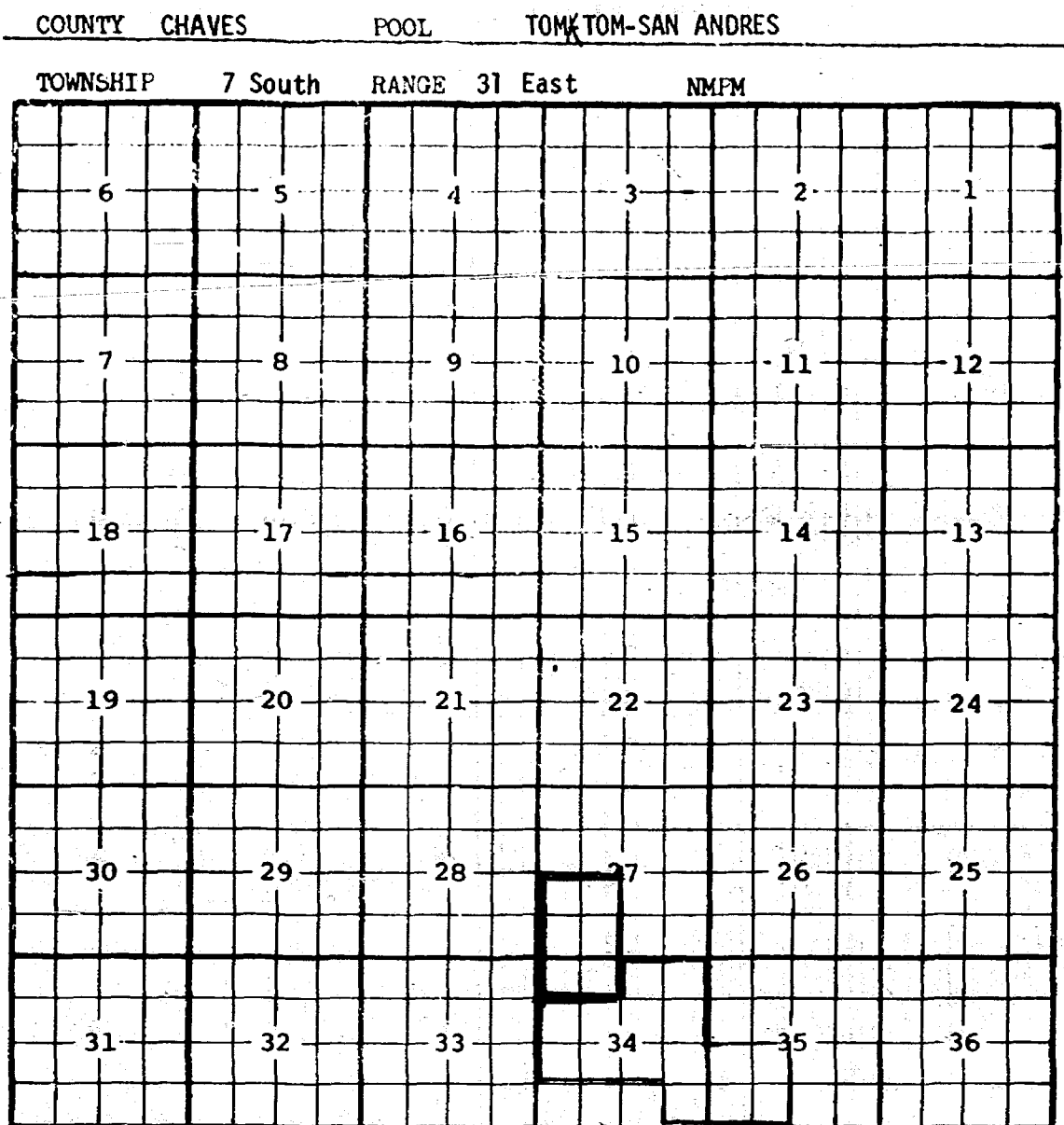
FLAG-REDFERN OIL COMPANY - Brown 17 Well #1 in Unit F of Section 17-9-38.

Completed in the San Andres formation on April 12, 1975. Top of perforations 4902 feet.

Pool boundary outlined in red.

Proposed pool extension outlined in green. SECTION 17: All

CASE 5522: (r) EXTENSION OF AN EXISTING OIL POOL



PURPOSE: One completed oil well capable of producing.

FLAG-REDFERN OIL COMPANY - Hahn Federal Well #1 in Unit N of Section 27-7-31.
Completed in the San Andres formation on April 15, 1975. Top of perforations
3919 feet.

Pool boundary outlined in red.

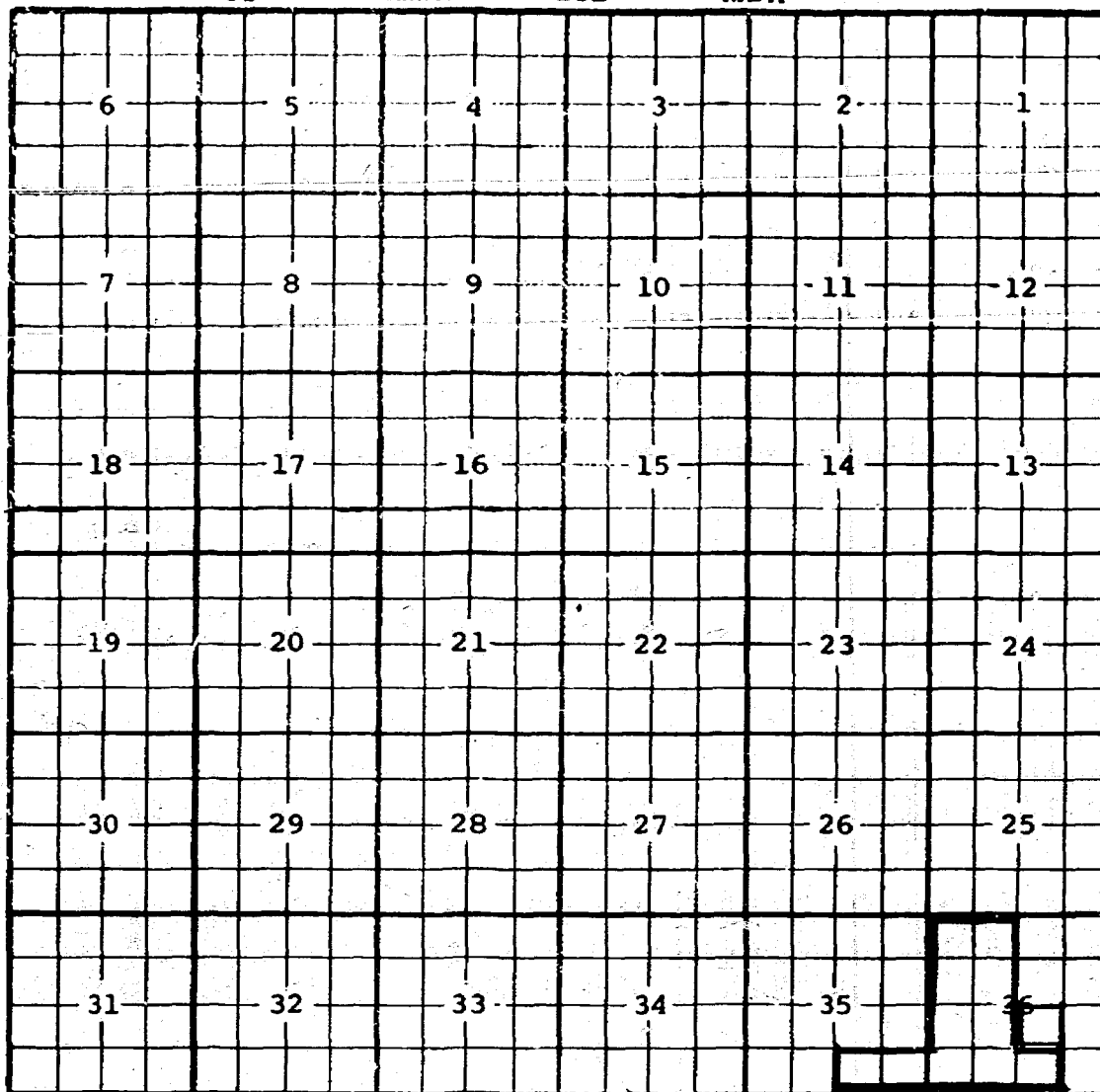
Proposed pool extension outlined in green. SECTION 27: SW/4

SECTION 34: N/2 NW/4

CASE 5522: (s) EXTENSION OF AN EXISTING OIL POOL

COUNTY Eddy POOL Twin Lakes-San Andres

TOWNSHIP 8S RANGE 28E NMPM



Purpose: One completed oil well capable of producing

Operator	Lease	# & Ut S.T.R.	Comp.	Form	Top
Stevens Oil Co.	Citgo State	2-J 36-8-28	5-7-75	SA	2586

Pool boundary outlined in red

Proposed extension outlined in blue

Section 36: NW/4 SE/4

NOMENCLATURE ADVERTISEMENT FOR AUGUST, 1975

CASE 5522

In the matter of the application of the Oil Conservation Commission of New Mexico upon its own motion for an order for the creation of a new pool in Lea County, New Mexico; the contraction of an existing oil pool in Lea County, New Mexico; and the extension of certain existing pools in Chaves and Lea Counties, New Mexico, and giving notice to all persons and parties interested in the subject matter thereof to appear and show cause why such creations, contractions and extensions should not be made.

a) CREATE a new pool in Lea County, New Mexico, classified as a gas pool for Devonian production and designated as the Custer-Devonian Gas Pool. The discovery well is Shell Oil Company, State B Com Well No. 1 located in Unit C of Section 36, Township 24 South, Range 36 East, NMPM. Said pool is described as:

TOWNSHIP 24 SOUTH, RANGE 36 EAST, NMPM
Section 36: N/2

b) CONTRACT the Bagley-Pennsylvanian Pool in Lea County, New Mexico, by the deletion of the following described area:

TOWNSHIP 12 SOUTH, RANGE 33 EAST, NMPM
Section 10: W/2 SE/4

c) EXTEND the North Bagley-Pennsylvanian Pool in Lea County, New Mexico, to include therein:

TOWNSHIP 12 SOUTH, RANGE 33 EAST, NMPM
Section 10: W/2 SE/4

d) EXTEND the Casey-Strawn Pool in Lea County, New Mexico, to include therein:

TOWNSHIP 16 SOUTH, RANGE 37 EAST, NMPM
Section 34: NE/4

e) EXTEND the South Flying M-Atoka Gas Pool in Lea County, New Mexico, to include therein:

TOWNSHIP 9 SOUTH, RANGE 32 EAST, NMPM
Section 36: N/2

f) EXTEND the West Knowles-Drinkard Pool in Lea County, New Mexico, to include therein:

TOWNSHIP 16 SOUTH, RANGE 37 EAST, NMPM
Section 34: SW/4

g) EXTEND the Maljamar-Grayburg, San Andres Pool in Lea County, New Mexico, to include therein:

TOWNSHIP 17 SOUTH, RANGE 33 EAST, NMPM
Section 14: NW/4

h) EXTEND the Tom Tom-San Andres Pool in Chaves County, New Mexico, to include therein:

TOWNSHIP 7 SOUTH, RANGE 31 EAST, NMPM
Section 34: S/2 SW/4 and SW/4 SE/4

TOWNSHIP 8 SOUTH, RANGE 31 EAST, NMPM
Section 3: NW/4
Section 4: NE/4

AUGUST, 1975 NOMENCLATURE ADVERTISEMENT

i) EXTEND the Tulk-Pennsylvanian Pool in Lea County, New Mexico to include therein:

TOWNSHIP 14 SOUTH, RANGE 32 EAST, NMPM

Section 32: E/2

Section 33: SW/4

Section 35: NE/4



CASE 5521: Application of Yates Petroleum Corporation for compulsory pooling, Eddy County, New Mexico. Applicant, in the above-styled cause, seeks an order pooling all mineral interests in the Pennsylvanian formation underlying the N/2 of Section 31, Township 17 South, Range 26 East, Eddy County, New Mexico, to form a standard 320-acre gas spacing and production unit to be dedicated to a well to be drilled thereon. Also to be considered will be the cost of drilling and completing said well and the allocation of such costs as well as the actual operating costs and charges for supervision. Also to be considered will be designation of applicant as operator of the well and a charge for the risk involved in drilling said well.

CASE 5522: Southeastern New Mexico nomenclature case calling for the creation and extension of certain pools in Lea, Eddy, and Chaves Counties, New Mexico.

(a) CREATE a new pool in Lea County, New Mexico, classified as an oil pool for Wolfcamp production and designated as the Airstrip-Wolfcamp Pool. The discovery well is the Amoco Production Company State FU Well No. 1 located in Unit K of Section 25, Township 18 South, Range 34 East, NMPM. Said pool would comprise:

TOWNSHIP 18 SOUTH, RANGE 34 EAST, NMPM
Section 25: SW/4

(b) CREATE a new pool in Lea County, New Mexico, classified as an oil pool for Devonian production and designated as the Custer-Devonian Pool. The discovery well is the Shell Oil Company State B Com Well No. 1 located in Unit C of Section 36, Township 24 South, Range 36 East, NMPM. Said pool would comprise:

TOWNSHIP 24 SOUTH, RANGE 36 EAST, NMPM
Section 36: N/2

(c) CREATE a new pool in Lea County, New Mexico, classified as a gas pool for Atoka production and designated as the North Four Lakes-Atoka Gas Pool. The discovery well is the APCO Corporation Sun-State Well No. 1 located in Unit F of Section 23, Township 11 South, Range 34 East, NMPM. Said pool would comprise:

TOWNSHIP 11 SOUTH, RANGE 34 EAST, NMPM
Section 23: N/2

(d) CREATE a new pool in Eddy County, New Mexico, classified as a gas pool for Morrow production and designated as the Hackberry-Morrow Gas Pool. The discovery well is the Julian Ard Hackberry Well No. 1 located in Unit G of Section 25, Township 19 South, Range 30 East, NMPM. Said pool would comprise:

TOWNSHIP 19 SOUTH, RANGE 30 EAST, NMPM
Section 25: E/2

(e) CREATE a new pool in Eddy County, New Mexico, classified as a gas pool for Atoka production and designated as the Kennedy Farms-Atoka Gas Pool. The discovery well is the Yates Petroleum

Corporation Tidwell ED Com Well No. 1 located in Unit P of Section 22, Township 17 South, Range 26 East, NMPM. Said pool would comprise:

TOWNSHIP 17 SOUTH, RANGE 26 EAST, NMPM
Section 22: E/2

(f) CREATE a new pool in Eddy County, New Mexico, classified as a gas pool for Upper Pennsylvanian production and designated as the McKittrick Canyon Upper Pennsylvanian Gas Pool. The discovery well is the Coquina Oil Corporation FAF Federal Well No. 1 located in Unit I of Section 23, Township 22 South, Range 25 East, NMPM. Said pool would comprise:

TOWNSHIP 22 SOUTH, RANGE 25 EAST, NMPM
Section 23: E/2

(g) CREATE a new pool in Eddy County, New Mexico, classified as a gas pool for Morrow production and designated as the Nash-Morrow Gas Pool. The discovery well is the Phillips Petroleum Corporation Sandy Unit Well No. 1 located in Unit E of Section 24, Township 23 South, Range 30 East, NMPM. Said pool would comprise:

TOWNSHIP 23 SOUTH, RANGE 30 EAST, NMPM
Section 24: W/2

(h) CREATE a new pool in Chaves County, New Mexico, classified as a gas pool for Morrow production and designated as the Oasis-Morrow Gas Pool. The discovery well is the Coquina Oil Corporation Exxon Federal Well No. 1 located in Unit D of Section 12, Township 10 South, Range 29 East, NMPM. Said pool would comprise:

TOWNSHIP 10 SOUTH, RANGE 29 EAST, NMPM
Section 12: N/2

(i) CREATE a new pool in Eddy County, New Mexico, classified as a gas pool for Morrow production and designated as the West Parkway-Morrow Gas Pool. The discovery well is the Petroleum Corporation Parkway West Unit Well No. 2 located in Unit G of Section 29, Township 19 South, Range 29 East, NMPM. Said pool would comprise:

TOWNSHIP 19 SOUTH, RANGE 29 EAST, NMPM
Section 29: E/2

(j) CREATE a new pool in Eddy County, New Mexico, classified as a gas pool for Morrow production and designated as the Turkey Track-Morrow Gas Pool. The discovery well is the Hondo Drilling Company Union TX State Com Well No. 1 located in Unit N of Section 17, Township 19 South, Range 29 East, NMPM. Said pool would comprise:

TOWNSHIP 19 SOUTH, RANGE 29 EAST, NMPM
Section 17: S/2

(k) EXTEND the West Atoka-Morrow Gas Pool in Eddy County, New Mexico, to include therein:

TOWNSHIP 17 SOUTH, RANGE 25 EAST, NMPM
Section 36: All

(l) EXTEND the Cruz-Delaware Pool in Lea County, New Mexico, to include therein:

TOWNSHIP 23 SOUTH, RANGE 33 EAST, NMPM
Section 19: NW/4

(m) EXTEND the Drinkard Pool in Lea County, New Mexico, to include therein:

TOWNSHIP 21 SOUTH, RANGE 36 EAST, NMPM
Section 36: N/2

(n) EXTEND the Henshaw Queen-Grayburg-San Andres Pool in Eddy County, New Mexico, to include therein:

TOWNSHIP 16 SOUTH, RANGE 31 EAST, NMPM
Section 18: E/2 SW/4

(o) EXTEND the Indian Draw-Delaware Pool in Eddy County, New Mexico, to include therein:

TOWNSHIP 22 SOUTH, RANGE 28 EAST, NMPM
Section 19: N/2 NE/4

(p) EXTEND the North Mason-Delaware Pool in Lea County, New Mexico, to include therein:

TOWNSHIP 26 SOUTH, RANGE 32 EAST, NMPM
Section 30: NE/4

(q) EXTEND the Sawyer-San Andres Gas Pool in Lea County, New Mexico, to include therein:

TOWNSHIP 9 SOUTH, RANGE 38 EAST, NMPM
Section 17: All

(r) EXTEND the Tom-Tom San Andres Pool in Chaves County, New Mexico, to include therein:

TOWNSHIP 7 SOUTH, RANGE 31 EAST, NMPM
Section 27: SW/4
Section 34: N/2 NW/4

(s) EXTEND the Twin Lakes-San Andres Pool in Chaves County, New Mexico, to include therein:

TOWNSHIP 8 SOUTH, RANGE 28 EAST, NMPM
Section 36: NW/4 SE/4

BILL GRESSETT

Carl -

I have advertised to extend
the West Lake Memorial Pool
to take in the Gates Petr.
Corp. Area & C State #1-B
36-17-25. Now they have
sent the attached Form C-123
for the creation of a new pool -
I called Eddie - he said
that since they had original
Preservation - it was not
connected to the pool -
and they want a new pool.
What do you think?

Bill.

REQUEST FOR THE EXTENSION OF AN EXISTING POOL

RECEIVED

OR

THE CREATION OF A NEW POOL

JUN 11 1975

D. C. C.
ARTERIAL OFFICETO: The Oil Conservation Commission
State of New Mexico

Date June 10, 1975

The Yates Petroleum Corporation
Name of OperatorArco State "EC"
Name of Lease1 Located 2310 feet from the East line and 660 feet
Well No.

from the North line of 36 Section 17S Township 25E Range

is outside the boundaries of any pool producing from the same formation. On the basis of the information submitted here-
with on form C-105, we hereby request that the

pool be extended to include the following described area

or that a new pool be created to include the following described area N/2 Section 36-T17S-R25E

Suggested name: Eagle Creek

Yates Petroleum Corporation
Operator

Name of Producing Formation: Morrow

Eddie L. Winkler
RepresentativeParagraph R on July 2nd nomenclature (Case 5522)
Dismiss for further study.

NOMENCLATURE ADVERTISEMENT FOR JULY, 1975

CASE 5522

In the matter of the application of the Oil Conservation Commission of New Mexico upon its own motion for an order for the creation of new pools in Chaves, Eddy, and Lea Counties, New Mexico, and the extension of certain existing pools in Chaves, Eddy, and Lea Counties, New Mexico, and giving notice to all persons and parties interested in the subject matter thereof to appear and show cause why such creations and extensions should not be made.

a) CREATE a new pool in Lea County, New Mexico, classified as an oil pool for Wolfcamp production and designated as the Airstrip-Wolfcamp Pool. The discovery well is Amoco Production Company, State FU Well No. 1 located in Unit K of Section 25, Township 18 South, Range 34 East, NMPM. Said pool described as:

TOWNSHIP 18 SOUTH, RANGE 34 EAST, NMPM
Section 25: SW/4

b) CREATE a new pool in Lea County, New Mexico, classified as an oil pool for Devonian production and designated as the Custer-Devonian Pool. The discovery well is Shell Oil Company, State B Com Well No. 1 located in Unit C of Section 36, Township 24 South, Range 36 East, NMPM. Said pool is described as:

TOWNSHIP 24 SOUTH, RANGE 36 EAST, NMPM
Section 36: N/2

c) CREATE a new pool in Lea County, New Mexico, classified as a gas pool for Atoka production and designated as the North Four Lakes-Atoka Gas Pool. The discovery well is APCO Corporation, Sun-State Well No. 1 located in Unit F of Section 23, Township 11 South, Range 34 East, NMPM. Said pool described as:

TOWNSHIP 11 SOUTH, RANGE 34 EAST, NMPM
Section 23: N/2

d) CREATE a new pool in Eddy County, New Mexico, classified as a gas pool for Morrow production and designated as the Hackberry-Morrow Gas Pool. The discovery well is Julian Ard, Hackberry Well No. 1 located in Unit G of Section 25, Township 19 South, Range 30 East, NMPM. Said pool described as:

TOWNSHIP 19 SOUTH, RANGE 30 EAST, NMPM
Section 25: E/2

e) CREATE a new pool in Eddy County, New Mexico, classified as a gas pool for Atoka production and designated as the Kennedy Farms-Atoka Gas Pool. The discovery well is Yates Petroleum Corporation, Tidwell ED Com Well No. 1 located in Unit P of Section 22, Township 17 South, Range 26 East, NMPM. Said pool described as:

TOWNSHIP 17 SOUTH, RANGE 26 EAST, NMPM
Section 22: E/2

July, 1975 Nomenclature

f) CREATE a new pool in Eddy County, New Mexico, classified as a gas pool for Upper Pennsylvanian production and designated as the McKittrick Canyon Upper Pennsylvanian Gas Pool. The discovery well is Coquina Oil Corporation, FAF Federal Well No. 1 located in Unit I of Section 23, Township 22 South, Range 25 East, NMPM. Said pool described as:

TOWNSHIP 22 SOUTH, RANGE 25 EAST, NMPM
Section 23: E/2

g) CREATE a new pool in Eddy County, New Mexico, classified as a gas pool for Morrow production and designated as the Nash-Morrow Gas Pool. The discovery well is Phillips Petroleum Corporation, Sandy Unit Well No. 1 located in Unit E of Section 24, Township 23 South, Range 30 East, NMPM. Said pool described as:

TOWNSHIP 23 SOUTH, RANGE 30 EAST, NMPM
Section 24: W/2

h) CREATE a new pool in Chaves County, New Mexico, classified as a gas pool for Morrow production and designated as the Oasis-Morrow Gas Pool. The discovery well is Coquina Oil Corporation, Exxon Federal Well No. 1 located in Unit D of Section 12, Township 10 South, Range 29 East, NMPM. Said pool described as:

TOWNSHIP 10 SOUTH, RANGE 29 EAST, NMPM
Section 12: N/2

i) CREATE a new pool in Eddy County, New Mexico, classified as a gas pool for Morrow production and designated as the West Parkway-Morrow Gas Pool. The discovery well is The Petroleum Corporation, Parkway West Unit Well No. 2 located in Unit G of Section 29, Township 19 South, Range 29 East, NMPM. Said pool described as:

TOWNSHIP 19 SOUTH, RANGE 29 EAST, NMPM
Section 29: E/2

j) CREATE a new pool in Eddy County, New Mexico, classified as a gas pool for Morrow production and designated as the Turkey Track-Morrow Gas Pool. The discovery well is Hondo Drilling Company, Union TX State Com Well No. 1 located in Unit N of Section 17, Township 19 South, Range 29 East, NMPM. Said pool described as:

TOWNSHIP 19 SOUTH, RANGE 29 EAST, NMPM
Section 17: S/2

k) EXTEND the West Atoka-Morrow Gas Pool in Eddy County, New Mexico, to include therein:

TOWNSHIP 17 SOUTH, RANGE 25 EAST, NMPM
Section 36: All

l) EXTEND the Cruz-Delaware Pool in Lea County, New Mexico, to include therein:

TOWNSHIP 23 SOUTH, RANGE 33 EAST, NMPM
Section 19: NW/4

July, 1975, Nomenclature

- m) EXTEND the Drinkard Pool in Lea County, New Mexico, to include therein:

TOWNSHIP 21 SOUTH, RANGE 36 EAST, NMPM
Section 36: N/2

- n) EXTEND the Henshaw Queen-Grayburg-San Andres Pool in Eddy County, New Mexico, to include therein:

TOWNSHIP 16 SOUTH, RANGE 31 EAST, NMPM
Section 18: E/2 SW/4

- o) EXTEND the Indian Draw-Delaware Pool in Eddy County, New Mexico, to include therein:

TOWNSHIP 22 SOUTH, RANGE 28 EAST, NMPM
Section 19: N/2 NE/4

- p) EXTEND the North Mason-Delaware Pool in Lea County, New Mexico, to include therein:

TOWNSHIP 26 SOUTH, RANGE 32 EAST, NMPM
Section 30: NE/4

- q) EXTEND the Sawyer-San Andres Gas Pool in Lea County, New Mexico, to include therein:

TOWNSHIP 9 SOUTH, RANGE 38 EAST, NMPM
Section 17: ~~W/2~~ A/1

- r) EXTEND the Tom-Tom-San Andres Pool in Chaves County, New Mexico, to include therein:

TOWNSHIP 7 SOUTH, RANGE 31 EAST, NMPM
Section 27: SW/4
Section 34: N/2 NW/4

- s) EXTEND the Twin Lakes-San Andres Pool in Chaves County, New Mexico, to include therein:

TOWNSHIP 8 SOUTH, RANGE 28 EAST, NMPM
Section 36: NW/4 SE/4

NOMENCLATURE ADVERTISEMENT FOR JULY, 1975

CASE 5522

In the matter of the application of the Oil Conservation Commission of New Mexico upon its own motion for an order for the creation of new pools in Chaves, Eddy, and Lea Counties, New Mexico, and the extension of certain existing pools in Chaves, Eddy, and Lea Counties, New Mexico, and giving notice to all persons and parties interested in the subject matter thereof to appear and show cause why such creations and extensions should not be made.

a) CREATE a new pool in Lea County, New Mexico, classified as an oil pool for Wolfcamp production and designated as the Airstrip-Wolfcamp Pool. The discovery well is Amoco Production Company, State FU Well No. 1 located in Unit K of Section 25, Township 18 South, Range 34 East, NMPM. Said pool ~~described as:~~ *would comprise*

TOWNSHIP 18 SOUTH, RANGE 34 EAST, NMPM
Section 25: SW/4

b) CREATE a new pool in Lea County, New Mexico, classified as an oil pool for Devonian production and designated as the Custer-Devonian Pool. The discovery well is Shell Oil Company, State B Com Well No. 1 located in Unit C of Section 36, Township 24 South, Range 36 East, NMPM. Said pool ~~is described as:~~ *would comprise*

TOWNSHIP 24 SOUTH, RANGE 36 EAST, NMPM
Section 36: N/2

c) CREATE a new pool in Lea County, New Mexico, classified as a gas pool for Atoka production and designated as the North Four Lakes-Atoka Gas Pool. The discovery well is APCO Corporation, Sun-State Well No. 1 located in Unit F of Section 23, Township 11 South, Range 34 East, NMPM. Said pool ~~described as:~~ *would comprise*

TOWNSHIP 11 SOUTH, RANGE 34 EAST, NMPM
Section 23: N/2

d) CREATE a new pool in Eddy County, New Mexico, classified as a gas pool for Morrow production and designated as the Hackberry-Morrow Gas Pool. The discovery well is Julian Ard, Hackberry Well No. 1 located in Unit G of Section 25, Township 19 South, Range 30 East, NMPM. Said pool ~~described as:~~ *would comprise*

TOWNSHIP 19 SOUTH, RANGE 30 EAST, NMPM
Section 25: E/2

e) CREATE a new pool in Eddy County, New Mexico, classified as a gas pool for Atoka production and designated as the Kennedy Farms-Atoka Gas Pool. The discovery well is Yates Petroleum Corporation, Tidwell ED Com Well No. 1 located in Unit P of Section 22, Township 17 South, Range 26 East, NMPM. Said pool ~~described as:~~ *would comprise*

TOWNSHIP 17 SOUTH, RANGE 26 EAST, NMPM
Section 22: E/2

July, 1975 Nomenclature

f) CREATE a new pool in Eddy County, New Mexico, classified as a gas pool for Upper Pennsylvanian production and designated as the McKittrick Canyon Upper Pennsylvanian Gas Pool. The discovery well is Coquina Oil Corporation, FAF Federal Well No. 1 located in Unit I of Section 23, Township 22 South, Range 25 East, NMPM. Said pool ~~described as:~~ would Coquina.

TOWNSHIP 22 SOUTH, RANGE 25 EAST, NMPM
Section 23: E/2

g) CREATE a new pool in Eddy County, New Mexico, classified as a gas pool for Morrow production and designated as the Nash-Morrow Gas Pool. The discovery well is Phillips Petroleum Corporation, Sandy Unit Well No. 1 located in Unit E of Section 24, Township 23 South, Range 30 East, NMPM. Said pool ~~described as:~~ would Coquina.

TOWNSHIP 23 SOUTH, RANGE 30 EAST, NMPM
Section 24: W/2

h) CREATE a new pool in Chaves County, New Mexico, classified as a gas pool for Morrow production and designated as the Oasis-Morrow Gas Pool. The discovery well is Coquina Oil Corporation, Exxon Federal Well No. 1 located in Unit D of Section 12, Township 10 South, Range 29 East, NMPM. Said pool ~~described as:~~ would Coquina.

TOWNSHIP 10 SOUTH, RANGE 29 EAST, NMPM
Section 12: N/2

i) CREATE a new pool in Eddy County, New Mexico, classified as a gas pool for Morrow production and designated as the West Parkway-Morrow Gas Pool. The discovery well is The Petroleum Corporation, Parkway West Unit Well No. 2 located in Unit G of Section 29, Township 19 South, Range 29 East, NMPM. Said pool ~~described as:~~ would Coquina.

TOWNSHIP 19 SOUTH, RANGE 29 EAST, NMPM
Section 29: E/2

j) CREATE a new pool in Eddy County, New Mexico, classified as a gas pool for Morrow production and designated as the Turkey Track-Morrow Gas Pool. The discovery well is Hondo Drilling Company, Union TX State Com Well No. 1 located in Unit N of Section 17, Township 19 South, Range 29 East, NMPM. Said pool ~~described as:~~ would Coquina.

TOWNSHIP 19 SOUTH, RANGE 29 EAST, NMPM
Section 17: S/2

✓ k) EXTEND the West Atoka-Morrow Gas Pool in Eddy County, New Mexico, to include therein:

TOWNSHIP 17 SOUTH, RANGE 25 EAST, NMPM
Section 36: All

X ✓ l) EXTEND the Cruz-Delaware Pool in Lea County, New Mexico, to include therein:

TOWNSHIP 23 SOUTH, RANGE 33 EAST, NMPM
Section 19: NW/4

July, 1975, Nomenclature

X m) EXTEND the Drinkard Pool in Lea County, New Mexico, to include therein:

✓ TOWNSHIP 21 SOUTH, RANGE 36 EAST, NMPM
Section 36: N/2

n) EXTEND the Henshaw Queen-Grayburg-San Andres Pool in Eddy County, New Mexico, to include therein:

✓ TOWNSHIP 16 SOUTH, RANGE 31 EAST, NMPM
Section 18: E/2 SW/4

o) EXTEND the Indian Draw-Delaware Pool in Eddy County, New Mexico, to include therein:

✓ TOWNSHIP 22 SOUTH, RANGE 28 EAST, NMPM
Section 19: N/2 NE/4

X p) EXTEND the North Mason-Delaware Pool in Lea County, New Mexico, to include therein:

✓ TOWNSHIP 26 SOUTH, RANGE 32 EAST, NMPM
Section 30: NE/4

q) EXTEND the Sawyer-San Andres Gas Pool in Lea County, New Mexico, to include therein:

✓ TOWNSHIP 9 SOUTH, RANGE 38 EAST, NMPM
Section 17: ~~N/2~~ A11 *

r) EXTEND the Tom-Tom-San Andres Pool in Chaves County, New Mexico, to include therein:

✓ TOWNSHIP 7 SOUTH, RANGE 31 EAST, NMPM
Section 27: SW/4
Section 34: N/2 NW/4

s) EXTEND the Twin Lakes-San Andres Pool in Chaves County, New Mexico, to include therein:

TOWNSHIP 8 SOUTH, RANGE 28 EAST, NMPM
Section 36: NW/4 SE/4

* Note to John Lingen that I'm
changing this to acc of 17
on June 12, 1975

OK

11
Newspapers:

SF
Hobbs
Artesia
Roswell

[Handwritten signature]
CASE 5522 :

In the matter of the application of the Oil Conservation Commission upon its own motion for the creation of the following pools:

Airstrip-Wolfcamp Pool in •
Township 18 South, Range
34 East, Lea County;

Custer-Devonian Pool in •
Township 24 South, Range
36 East, Lea County;

North Four Lakes-Atoka Gas
Pool in Township 11 South, Range 34 East, Lea County;

Hackberry-Morrow Gas Pool
in Township 19 South, Range
30 East, Eddy County;

Kennedy Farms-Atoka Gas Pool
in Township 17 South, Range
26 East, Eddy County;

McKittrick Canyon-Upper
Pennsylvanian Gas Pool in
Township 22 South, Range
25 East, Eddy County;

Nash-Morrow Gas Pool in
Township 23 South, Range
30 East, Eddy County;

Oasis-Morrow Gas Pool in
Township 10 South, Range
29 East, Chaves County;

West Parkway-Morrow Gas Pool
in Township 19 South, Range
29 East, Eddy County;

Turkey Track-Morrow Gas Pool
in Township 19 South, Range
29 East, Eddy County;

and for the extension of the following pools in Eddy County:

West Atoka-Morrow Gas Pool •
Henshaw Queen-Grayburg-San Andres Pool •
Indian Draw-Delaware Pool,

and for the extension of the following pools in Lea County:

Cruz-Delaware Pool .
Drinkard Pool .
North Mason-Delaware Pool .
Sawyer-San Andres Gas Pool .

and for the extension of the following pools in Chaves County:

Tom-Tom San Andres Pool .
Twin Lakes-San Andres Pool .

BEFORE THE OIL CONSERVATION COMMISSION
OF THE STATE OF NEW MEXICO

IN THE MATTER OF THE HEARING
CALLED BY THE OIL CONSERVATION
COMMISSION OF NEW MEXICO FOR
THE PURPOSE OF CONSIDERING:

CASE NO. 5522
ORDER NO. R- 5056

THE APPLICATION OF THE OIL CONSERVATION
COMMISSION UPON ITS OWN MOTION FOR AN ORDER
CREATING AND EXTENDING CERTAIN POOLS IN
CHAVES, EDDY AND LEA COUNTIES, NEW MEXICO.

ORDER OF THE COMMISSION

BY THE COMMISSION:

This cause came on for hearing at 9:00 a.m. on July 2, 1975, at Santa Fe, New Mexico, before Examiner Richard L. Stamets.

NOW, on this _____ day of July, 1975, the Commission, a quorum being present, having considered the testimony, the record, and the recommendations of the Examiner, and being fully advised in the premises,

FINDS:

(1) That due public notice having been given as required by law, the Commission has jurisdiction of this cause and the subject matter thereof.

✓(2) That there is need for the creation of a new oil pool in Lea County, New Mexico, for the production of oil from the Wolfcamp formation, said pool to bear the designation of Airstrip-Wolfcamp Pool. Said Airstrip-Wolfcamp Pool was discovered by the Amoco Production Company State FU Well No. 1, located in Unit K of Section 25, Township 18 South, Range 34 East, NMPM. It was completed in the Wolfcamp formation on April 28, 1975. The top of the perforations is at 10,624 feet.

(3) That the proposed creation of a new pool in Section 36, Township 24 South, Range 36 East, NMPM, Lea County, New Mexico, for the production of oil from the Devonian formation should be dismissed and readvertised because of an error in advertisement.

✓(4) That there is need for the creation of a new gas pool in Lea County, New Mexico, for the production of gas from the Atoka formation, said pool to bear the designation of North Four Lakes-Atoka Gas Pool. Said North Four Lakes-Atoka Gas Pool was discovered by APCO Corporation Sun State Well No. 1, located in Unit F of Section 23, Township 11 South, Range 34 East, NMPM. It was completed in the Atoka formation on April 17, 1975. Top of the perforations is at 11,766 feet.

✓(5) That there is need for the creation of a new gas pool in Eddy County, New Mexico, for the production of gas from the Morrow formation, said pool to bear the designation of Hackberry Morrow Gas Pool. Said Hackberry-Morrow Gas Pool was discovered by the Julian Ard, Hackberry Well No. 1, located in Unit G of Section 25, Township 19 South, Range 30 East, NMPM. It was completed on March 16, 1974. Top of the perforations is 11,993 feet.

✓(6) That there is need for the creation of a new gas pool in Eddy County, New Mexico, for the production of gas from the Atoka formation, said pool to bear the designation of Kennedy Farms-Atoka Gas Pool. Said Kennedy Farms-Atoka Gas Pool was discovered by the Yates Petroleum Corporation Tidwell ED Com Well No. 1, located in Unit P of Section 22, Township 17 South, Range 26 East, NMPM. It was completed on February 29, 1975. Top of the perforations is at 8276 feet.

✓(7) That there is need for the creation of a new gas pool in Eddy County, New Mexico, for the production of gas from the Upper Pennsylvanian formation, said pool to bear the designation of McKittrick Canyon-Upper Pennsylvanian Gas Pool. Said McKittrick Canyon-Upper Pennsylvanian Gas Pool was discovered by the Coquina Oil Corporation FAF Federal Well No. 1, located in Unit I of Section 23, Township 22 South, Range 25 East, NMPM. It was completed on February 3, 1975. Top of the perforations is at 9382 feet.

✓(8) That there is need for the creation of a new gas pool in Eddy County, New Mexico, for the production of gas from the Morrow formation, said pool to bear the designation of Nash-Morrow Gas Pool. Said Nash-Morrow Gas Pool was discovered by the Phillips Petroleum Corporation Sandy Unit Well No. 1, located in Unit E of Section 24, Township 23 South, Range 30 East, NMPM. It was completed on July 20, 1974. Top of the perforations is at 14494 feet.

✓(9) That there is need for the creation of a new gas pool in Chaves County, New Mexico, for the production of gas from the Morrow formation, said pool to bear the designation of Oasis-Morrow Gas Pool. Said Oasis-Morrow Gas Pool was discovered by Coquina Oil Corporation Exxon Federal Well No. 1, located in Unit D of Section 12, Township 10 South, Range 29 East, NMPM. It was completed on October 4, 1973. Top of the perforations is at 9174 feet.

✓(10) That there is need for the creation of a new gas pool in Eddy County, New Mexico, for the production of gas from the Morrow formation, said pool to bear the designation of West Parkway-Morrow Gas Pool. Said West Parkway-Morrow Gas Pool was discovered by The Petroleum Corporation Parkway West Unit Well No. 2, located in Unit G of Section 29, Township 19 South, Range 29 East, NMPM. It was completed on November 25, 1974. Top of the perforations is at 11,110 feet.

✓(11) That there is need for the creation of a new gas pool in Eddy County, New Mexico, for the production of gas from the Morrow formation, said pool to bear the designation of Turkey Track-Morrow Gas Pool. Said Turkey Track-Morrow Gas Pool was discovered by the Hondo Drilling Company Union TX State Com Well No. 1, located in Unit N of Section 17, Township 19 South, Range 29 East, NMPM. It was completed on October 7, 1974. Top of the perforations is at 11,144 feet.

(12) That there is need for certain extensions to the ~~Tom-Lam~~ San Andres Pool and the Twin Lakes San Andres Pool, both in Chaves County, New Mexico; the ~~West Atoka-Morrow Gas Pool~~ Henshaw Queen-Grayburg-San Andres Pool, and Indian Draw-Delaware Pool, ~~both~~ in Eddy County, New Mexico; the Cruz-Delaware Pool, Drinkard Pool, North Mason-Delaware Pool, and Sawyer-San Andres Gas Pool, all in Lea County, New Mexico. *Further, that the proposed extension to the West Atoka-Morrow Gas Pool should be dismissed pending further study.*

IT IS THEREFORE ORDERED:

(a) That a new pool in Lea County, New Mexico, classified as an oil pool for Wolfcamp production, is hereby created and designated as the Airstrip-Wolfcamp Pool, consisting of the following described area:

✓ TOWNSHIP 18 SOUTH, RANGE 34 EAST, NMPM
Section 25: SW/4

✓ *(b) That the proposed creation of a new pool in Lea County, New Mexico, classified as an oil pool for Devonian production and designated as the Custer-Devonian Pool, consisting of the following described area:*

✓ Township 24 South, Range 36 East NMPM
Section 36: N/2

is hereby dismissed.

✓ TOWNSHIP 11 SOUTH, RANGE 34 EAST, NMPM
Section 23: N/2

(d) That a new pool in Eddy County, New Mexico, classified as a gas pool for Morrow production, is hereby created and designated as the Hackberry-Morrow Gas Pool, consisting of the following described area:

✓ TOWNSHIP 19 SOUTH, RANGE 30 EAST, NMPM
Section 25: E/2

(e) That a new pool in Eddy County, New Mexico, classified as a gas pool for Atoka production, is hereby created and designated as the Kennedy Farms-Atoka Gas Pool, consisting of the following described area:

✓ TOWNSHIP 17 SOUTH, RANGE 26 EAST, NMPM
Section 22: E/2

(f) That a new pool in Eddy County, New Mexico, classified as a gas pool for Upper Pennsylvanian production, is hereby created and designated as the McKittrick Canyon-Upper Pennsylvanian Gas Pool, consisting of the following described area:

✓ TOWNSHIP 22 SOUTH, RANGE 25 EAST, NMPM
Section 23: E/2

(g) That a new pool in Eddy County, New Mexico, classified as a gas pool for Morrow production, is hereby created and designated as the Nash-Morrow Gas Pool, consisting of the following described area:

✓ TOWNSHIP 23 SOUTH, RANGE 30 EAST, NMPM
Section 24: W/2

(h) That a new pool in Chaves County, New Mexico, classified as a gas pool for Morrow production, is hereby created and designated as the Oasis-Morrow Gas Pool, consisting of the following described area:

✓ TOWNSHIP 10 SOUTH, RANGE 29 EAST, NMPM
Section 12: N/2

(i) That a new pool in Eddy County, New Mexico, classified as a gas pool for Morrow production, is hereby created and designated as the West Parkway-Morrow Gas Pool, consisting of the following described area:

✓ TOWNSHIP 19 SOUTH, RANGE 29 EAST, NMPM
Section 29: E/2

(j) That a new pool in Eddy County, New Mexico, classified as a gas pool for Morrow production, is hereby created and designated as the Turkey Track-Morrow Gas Pool, consisting of the following described area:

✓ TOWNSHIP 19 SOUTH, RANGE 29 EAST, NMPM
Section 17: S/2

*(k) That the proposed extension the the West Htoka - Morrow Gas Pool in Eddy County, New Mexico, to include therein:
✓ Township 17 South, Range 25 East, NMPM,
Section 36: All
is hereby dismissed.*

is hereby extended to include therein:

✓ TOWNSHIP 23 SOUTH, RANGE 33 EAST, NMPM
Section 19: NW/4

(m) That the Drinkard Pool in Lea County, New Mexico, as heretofore classified, defined, and described, is hereby extended to include therein:

✓ TOWNSHIP 21 SOUTH, RANGE 36 EAST, NMPM
Section 36: N/2

(n) That the Henshaw Queen-Grayburg-San Andres Pool in Eddy County, New Mexico, as heretofore classified, defined, and described, is hereby extended to include therein:

✓ TOWNSHIP 16 SOUTH, RANGE 31 EAST, NMPM
Section 18: E/2 SW/4

(o) That the Indian Draw-Delaware Pool in Eddy County, New Mexico, as heretofore classified, defined, and described, is hereby extended to include therein:

✓ TOWNSHIP 22 SOUTH, RANGE 28 EAST, NMPM
Section 19: N/2 NE/4

-4-
CASE NO. 5522
ORDER NO. R-

(p) That the North Mason-Delaware Pool in Lea County, New Mexico, as heretofore classified, defined, and described, is hereby extended to include therein:

✓ TOWNSHIP 26 SOUTH, RANGE 32 EAST, NMPM
Section 30: NE/4

(q) That the Sawyer-San Andres Gas Pool in Lea County, New Mexico, as heretofore classified, defined, and described, is hereby extended to include therein:

✓ TOWNSHIP 9 SOUTH, RANGE 38 EAST, NMPM
Section 17: All

(r) That the Tom-San Andres Pool in Chaves County, New Mexico, as heretofore classified, defined, and described, is hereby extended to include therein:

✓ TOWNSHIP 7 SOUTH, RANGE 31 EAST, NMPM
Section 27: SW/4
Section 34: N/2 NW/4

(s) That the Twin Lakes-San Andres Pool in Chaves County, New Mexico, as heretofore classified, defined, and described, is hereby extended to include therein:

✓ TOWNSHIP 8 SOUTH, RANGE 28 EAST, NMPM
Section 36: NW/4 SE/4

IT IS FURTHER ORDERED:

(1) That, pursuant to section 65-3-14.5 NMSA 1953, contained in Chapter 271, Laws of 1969, and well which, by virtue of any of the above pool extensions, is subject to pool rules providing for spacing or proration units larger than the one which is presently dedicated thereto, shall have 60 days from the effective date of this order in which to file new Forms C-102 dedicating a standard unit for the pool to said well, or to obtain a non-standard unit approved by the Commission. Pending such compliance, the well shall receive a maximum allowable in the same proportion to a standard allowable for the pool that the acreage dedicated to the well bears to a standard unit for the pool. Failure to file Forms C-102 dedicating a standard unit to the well or to obtain a non-standard unit approved by the Commission within said 60-day period shall subject the well to cancellation of allowable.

(2) That the effective date of this order and all creations and extensions included herein shall be August 1, 1975.

STATE OF NEW MEXICO
OIL CONSERVATION COMMISSION

I. R. TRUJILLO, Chairman

PHIL R. LUCERO, Member

JOE D. RAMEY, Member & Secretary

S E A L

BEFORE THE OIL CONSERVATION COMMISSION
OF THE STATE OF NEW MEXICO

IN THE MATTER OF THE HEARING
CALLED BY THE OIL CONSERVATION
COMMISSION OF NEW MEXICO FOR
THE PURPOSE OF CONSIDERING:

CASE NO. 5522
ORDER NO. R- 5056

THE APPLICATION OF THE OIL CONSERVATION
COMMISSION UPON ITS OWN MOTION FOR AN ORDER
CREATING AND EXTENDING CERTAIN POOLS IN
CHAVES, EDDY AND LEA COUNTIES, NEW MEXICO.

ORDER OF THE COMMISSION

BY THE COMMISSION:

This cause came on for hearing at 9:00 a.m. on July 2, 1975, at Santa Fe, New Mexico, before Examiner Richard L. Stamets.

NOW, on this _____ day of July, 1975, the Commission, a quorum being present, having considered the testimony, the record, and the recommendations of the Examiner, and being fully advised in the premises,

FINDS:

(1) That due public notice having been given as required by law, the Commission has jurisdiction of this cause and the subject matter thereof.

(2) That there is need for the creation of a new oil pool in Lea County, New Mexico, for the production of oil from the Wolfcamp formation, said pool to bear the designation of Airstrip-Wolfcamp Pool. Said Airstrip-Wolfcamp Pool was discovered by the Amoco Production Company State FU Well No. 1, located in Unit K of Section 25, Township 18 South, Range 34 East, NMPM. It was completed in the Wolfcamp formation on April 28, 1975. The top of the perforations is at 10,624 feet.

(3) That there is need for the creation of a new oil pool in Lea County, New Mexico, for the production of oil from the Devonian formation, said pool to bear the designation of Custer-Devonian Pool. Said Custer-Devonian Pool was discovered by the Shell Oil Company State B Com Well No. 1, located in Unit C of Section 36, Township 24 South, Range 36 East, NMPM. It was completed in the Devonian formation on April 15, 1975. The top of the perforations is at 9843 feet. This is to be dismissed because of error in advertisement.

(4) That there is need for the creation of a new gas pool in Lea County, New Mexico, for the production of gas from the Atoka formation, said pool to bear the designation of North Four Lakes-Atoka Gas Pool. Said North Four Lakes-Atoka Gas Pool was discovered by APCO Oil Corporation Sun State Well No. 1, located in Unit F of Section 23, Township 11 South, Range 34 East, NMPM. It was completed in the Atoka formation on April 17, 1975. Top of the perforations is at 11,766 feet.

(5) That there is need for the creation of a new gas pool in Eddy County, New Mexico, for the production of gas from the Morrow formation, said pool to bear the designation of Hackberry Morrow Gas Pool. Said Hackberry-Morrow Gas Pool was discovered by the Julian Ard, Hackberry Well No. 1, located in Unit G of Section 25, Township 19 South, Range 30 East, NMPM. It was completed on March 16, 1974. Top of the perforations is 11,993 feet.

(6) That there is need for the creation of a new gas pool in Eddy County, New Mexico, for the production of gas from the Atoka formation, said pool to bear the designation of Kennedy Farms-Atoka Gas Pool. Said Kennedy Farms-Atoka Gas Pool was discovered by the Yates Petroleum Corporation Tidwell ED Com Well No. 1, located in Unit P of Section 22, Township 17 South, Range 26 East, NMPM. It was completed on February 29, 1975. Top of the perforations is at 8276 feet.

CASE NO. 5522
ORDER NO. R-

(7) That there is need for the creation of a new gas pool in Eddy County, New Mexico, for the production of gas from the Upper Pennsylvanian formation, said pool to bear the designation of McKittrick Canyon-Upper Pennsylvanian Gas Pool. Said McKittrick Canyon-Upper Pennsylvanian Gas Pool was discovered by the Coquina Oil Corporation FAF Federal Well No. 1, located in Unit I of Section 23, Township 22 South, Range 25 East, NMPM. It was completed on February 3, 1975. Top of the perforations is at 9382 feet.

(8) That there is need for the creation of a new gas pool in Eddy County, New Mexico, for the production of gas from the Morrow formation, said pool to bear the designation of Nash-Morrow Gas Pool. Said Nash-Morrow Gas Pool was discovered by the Phillips Petroleum Corporation Sandy Unit Well No. 1, located in Unit E of Section 24, Township 23 South, Range 30 East, NMPM. It was completed on July 20, 1974. Top of the perforations is at 14494 feet.

(9) That there is need for the creation of a new gas pool in Chaves County, New Mexico, for the production of gas from the Morrow formation, said pool to bear the designation of Oasis-Morrow Gas Pool. Said Oasis-Morrow Gas Pool was discovered by Coquina Oil Corporation Exxon Federal Well No. 1, located in Unit D of Section 12, Township 10 South, Range 29 East, NMPM. It was completed on October 4, 1973. Top of the perforations is at 9174 feet.

(10) That there is need for the creation of a new gas pool in Eddy County, New Mexico, for the production of gas from the Morrow formation, said pool to bear the designation of West Parkway-Morrow Gas Pool. Said West Parkway-Morrow Gas Pool was discovered by The Petroleum Corporation Parkway West Unit Well No. 2, located in Unit G of Section 29, Township 19 South, Range 29 East, NMPM. It was completed on November 25, 1974. Top of the perforations is at 11,110 feet.

(11) That there is need for the creation of a new gas pool in Eddy County, New Mexico, for the production of gas from the Morrow formation, said pool to bear the designation of Turkey Track-Morrow Gas Pool. Said Turkey Track-Morrow Gas Pool was discovered by the Hondo Drilling Company Union TX State Com Well No. 1, located in Unit N of Section 17, Township 19 South, Range 29 East, NMPM. It was completed on October 7, 1974. Top of the perforations is at 11,144 feet.

(12) That there is need for certain extensions to the Tom-Tom-San Andres Pool and the Twin Lakes-San Andres Pool, both in Chaves County, New Mexico; the West Atoka-Morrow Gas Pool, Henshaw Queen-Grayburg-San Andres Pool, and Indian Draw-Delaware Pool, all in Eddy County, New Mexico; the Cruz-Delaware Pool, Drinkard Pool, North Mason-Delaware Pool, and Sawyer-San Andres Gas Pool, all in Lea County, New Mexico.

IT IS THEREFORE ORDERED:

(a) That a new pool in Lea County, New Mexico, classified as an oil pool for Wolfcamp production, is hereby created and designated as the Airstrip-Wolfcamp Pool, consisting of the following described area:

TOWNSHIP 18 SOUTH, RANGE 34 EAST, NMPM
Section 25: SW/4

TO BE DISMISSED (b) That a new pool in Lea County, New Mexico, classified as an oil pool for Devonian production, is hereby created and designated as the Custer-Devonian Pool, consisting of the following described area:

TOWNSHIP 24 SOUTH, RANGE 36 EAST, NMPM
Section 36: N/2

(c) That a new pool in Lea County, New Mexico, classified as a gas pool for Atoka production, is hereby created and designated as the North Four Lakes-Atoka Gas Pool, consisting of the following described area:

TOWNSHIP 11 SOUTH, RANGE 34 EAST, NMPM
Section 23: N/2

(d) That a new pool in Eddy County, New Mexico, classified as a gas pool for Morrow production, is hereby created and designated as the Hackberry-Morrow Gas Pool, consisting of the following described area:

TOWNSHIP 19 SOUTH, RANGE 30 EAST, NMPM
Section 25: E/2

(e) That a new pool in Eddy County, New Mexico, classified as a gas pool for Atoka production, is hereby created and designated as the Kennedy Farms-Atoka Gas Pool, consisting of the following described area:

TOWNSHIP 17 SOUTH, RANGE 26 EAST, NMPM
Section 22: E/2

(f) That a new pool in Eddy County, New Mexico, classified as a gas pool for Upper Pennsylvanian production, is hereby created and designated as the McKittrick Canyon-Upper Pennsylvanian Gas Pool, consisting of the following described area:

TOWNSHIP 22 SOUTH, RANGE 25 EAST, NMPM
Section 23: E/2

(g) That a new pool in Eddy County, New Mexico, classified as a gas pool for Morrow production, is hereby created and designated as the Nash-Morrow Gas Pool, consisting of the following described area:

TOWNSHIP 23 SOUTH, RANGE 30 EAST, NMPM
Section 24: W/2

(h) That a new pool in Chaves County, New Mexico, classified as a gas pool for Morrow production, is hereby created and designated as the Oasis-Morrow Gas Pool, consisting of the following described area:

TOWNSHIP 10 SOUTH, RANGE 29 EAST, NMPM
Section 12: N/2

(i) That a new pool in Eddy County, New Mexico, classified as a gas pool for Morrow production, is hereby created and designated as the West Parkway-Morrow Gas Pool, consisting of the following described area:

TOWNSHIP 19 SOUTH, RANGE 29 EAST, NMPM
Section 29: E/2

(j) That a new pool in Eddy County, New Mexico, classified as a gas pool for Morrow production, is hereby created and designated as the Turkey Track-Morrow Gas Pool, consisting of the following described area:

TOWNSHIP 19 SOUTH, RANGE 29 EAST, NMPM
Section 17: S/2

TO BE DISMISSED (k) That the West Atoka-Morrow Gas Pool in Eddy County, New Mexico, as heretofore classified, defined, and described, is hereby extended to include therein:

TOWNSHIP 17 SOUTH, RANGE 25 EAST, NMPM
Section 36: All

(l) That the Cruz-Delaware Pool in Lea County, New Mexico, as heretofore classified, defined, and described, is hereby extended to include therein:

TOWNSHIP 23 SOUTH, RANGE 33 EAST, NMPM
Section 19: NW/4

(m) That the Drinkard Pool in Lea County, New Mexico, as heretofore classified, defined, and described, is hereby extended to include therein:

TOWNSHIP 21 SOUTH, RANGE 36 EAST, NMPM
Section 36: N/2

(n) That the Henshaw Queen-Grayburg-San Andres Pool in Eddy County, New Mexico, as heretofore classified, defined, and described, is hereby extended to include therein:

TOWNSHIP 16 SOUTH, RANGE 31 EAST, NMPM
Section 18: E/2 SW/4

(o) That the Indian Draw-Delaware Pool in Eddy County, New Mexico, as heretofore classified, defined, and described, is hereby extended to include therein:

TOWNSHIP 22 SOUTH, RANGE 28 EAST, NMPM
Section 19: N/2 NE/4

(p) That the North Mason-Delaware Pool in Lea County, New Mexico, as heretofore classified, defined, and described, is hereby extended to include therein:

TOWNSHIP 26 SOUTH, RANGE 32 EAST, NMPM
Section 30: NE/4

(q) That the Sawyer-San Andres Gas Pool in Lea County, New Mexico, as heretofore classified, defined, and described, is hereby extended to include therein:

TOWNSHIP 9 SOUTH, RANGE 38 EAST, NMPM
Section 17: All

(r) That the Tom-Tom-San Andres Pool in Chaves County, New Mexico, as heretofore classified, defined, and described, is hereby extended to include therein:

TOWNSHIP 7 SOUTH, RANGE 31 EAST, NMPM
Section 27: SW/4
Section 34: N/2 NW/4

(s) That the Twin Lakes San Andres Pool in Chaves County, New Mexico, as heretofore classified, defined, and described, is hereby extended to include therein:

TOWNSHIP 8 SOUTH, RANGE 28 EAST, NMPM
Section 36: NW/4 SE/4

IT IS FURTHER ORDERED:

(1) That, pursuant to section 65-3-14.5 NMSA 1953, contained in Chapter 271, Laws of 1969, and well which, by virtue of any of the above pool extensions, is subject to pool rules providing for spacing or proration units larger than the one which is presently dedicated thereto, shall have 60 days from the effective date of this order in which to file new Forms C-102 dedicating a standard unit for the pool to said well, or to obtain a non-standard unit approved by the Commission. Pending such compliance, the well shall receive a maximum allowable in the same proportion to a standard allowable for the pool that the acreage dedicated to the well bears to a standard unit for the pool. Failure to file Forms C-102 dedicating a standard unit to the well or to obtain a non-standard unit approved by the Commission within said 60-day period shall subject the well to cancellation of allowable.

(2) That the effective date of this order and all creations and extensions included herein shall be August 1, 1975.

STATE OF NEW MEXICO
OIL CONSERVATION COMMISSION

I. R. TRUJILLO, Chairman

PHIL R. LUCERO, Member

JOE D. RAMEY, Member & Secretary

S E A L

CASE 5523: BURLISON & HITT FOR AN
UNOBTAINED GAS WELL LOCATION AND
SIMULTANEOUS DEDICATION, LEE COUNTY