

CASE 5730: SOUTHEASTERN NEW
MEXICO NOMENCLATURE FOR AUGUST,
1976

Omitted proposed
extension to Peterson-Penn
associated Paul in Barrett
tell later: name to John
Rumyon w/ copy to Carl Uhoy
7/16/76
JHR

CASE NO.

5730

APPLICATION,
TRANSCRIPTS,
SMALL EXHIBITS,
ETC.

BEFORE THE OIL CONSERVATION COMMISSION
OF THE STATE OF NEW MEXICO

IN THE MATTER OF THE HEARING
CALLED BY THE OIL CONSERVATION
COMMISSION OF NEW MEXICO FOR
THE PURPOSE OF CONSIDERING:

CASE NO. 5730
Order No. R-5252

THE APPLICATION OF THE OIL CONSERVATION
COMMISSION UPON ITS OWN MOTION FOR AN ORDER
CREATING AND EXTENDING CERTAIN POOLS IN
CHAVES, EDDY AND LEA COUNTIES, NEW MEXICO.

ORDER OF THE COMMISSION

BY THE COMMISSION:

This cause came on for hearing at 9:00 a.m. on August 4, 1976, at Santa Fe, New Mexico, before Examiner Daniel S. Nutter.

NOW, on this 17th day of August, 1976, the Commission, a quorum being present, having considered the testimony, the record, and the recommendations of the Examiner, and being fully advised in the premises,

FINDS:

(1) That due public notice having been given as required by law, the Commission has jurisdiction of this cause and the subject matter thereof.

(2) That there is need for the creation of a new gas pool in Lea County, New Mexico, for the production of gas from the Morrow formation, said pool to bear the designation of Mid-Bell Lake-Morrow Gas Pool. Said Mid-Bell Lake-Morrow Gas Pool was discovered by the Continental Oil Company Bradley "A" Well No. 1 located in Unit F of Section 19, Township 23 South, Range 30 East, NMPM. It was completed in the Morrow formation on May 12, 1976. The top of the perforations is at 12,965 feet.

(3) That there is need for the creation of a new gas pool in Eddy County, New Mexico, for the production of gas from the Morrow formation, said pool to bear the designation of East Burton Flat-Morrow Gas Pool. Said East Burton Flat-Morrow Gas Pool was discovered by the Texas Oil and Gas Corporation Superior Federal Well No. 1 located in Unit G of Section 8, Township 20 South, Range 29 East, NMPM. It was completed in the Morrow formation on June 12, 1973. The top of the perforations is at 11,625 feet.

(4) That there is need for the creation of a new gas pool in Eddy County, New Mexico, for the production of gas from the Strawn formation, said pool to bear the designation of East

Case No. 5730
Order No. R-5252

Burton Flat-Strawn Gas Pool. Said East Burton Flat-Strawn Gas Pool was discovered by the Texas Oil and Gas Corporation Yates Federal Well No. 1 located in Unit N of Section 8, Township 20 South, Range 29 East, NMPM. It was completed in the Strawn formation on October 1, 1973. The top of the perforations is at 10,456 feet.

(5) That there is need for the creation of a new gas pool in Eddy County, New Mexico, for the production of gas from the Wolfcamp formation, said pool to bear the designation of East Burton Flat-Wolfcamp Gas Pool. Said East Burton Flat-Wolfcamp Gas Pool was discovered by the Texas Oil and Gas Corporation Yates A Federal Well No. 1 located in Unit F of Section 21, Township 20 South, Range 29 East, NMPM. It was completed in the Wolfcamp formation on January 30, 1975. The top of the perforations is at 9,402 feet.

(6) That there is need for the creation of a new oil pool in Eddy County, New Mexico, for the production of oil from the Delaware formation, said pool to bear the designation of Byrnes Tank-Delaware Pool. Said Byrnes Tank-Delaware Pool was discovered by the Hanagan Petroleum Corporation Newman Well No. 1 located in Unit O of Section 7, Township 23 South, Range 26 East, NMPM. It was completed in the Delaware formation on July 15, 1975. The top of the perforations is at 4,781 feet.

(7) That there is need for the creation of a new gas pool in Eddy County, New Mexico, for the production of gas from the Wolfcamp formation, said pool to bear the designation of Catclaw Draw-Wolfcamp Gas Pool. Said Catclaw Draw-Wolfcamp Gas Pool was discovered by the Hanagan Petroleum Corporation North Fork Well No. 1 located in Unit C of Section 2, Township 22 South, Range 25 East, NMPM. It was completed in the Wolfcamp formation on May 3, 1976. The top of the perforations is at 8,660 feet.

(8) That there is need for the creation of a new gas pool in Eddy County, New Mexico, for the production of gas from the Morrow formation, said pool to bear the designation of Horseshoe Bend-Morrow Gas Pool. Said Horseshoe Bend-Morrow Gas Pool was discovered by the Hanagan Petroleum Corporation Horseshoe Bend Well No. 1 located in Unit K of Section 34, Township 23 South, Range 25 East, NMPM. It was completed in the Morrow formation on February 28, 1976. The top of the perforations is at 10,879 feet.

(9) That there is need for the creation of a new oil pool in Eddy County, New Mexico, for the production of oil from the Delaware formation, said pool to bear the designation of Indian Flats-Delaware Pool. Said Indian Flats-Delaware Pool was discovered by the Perry R. Bass Big Eddy Unit Well No. 47 located in Unit F of Section 35, Township 21 South, Range 28 East, NMPM. It was completed in the Delaware formation on April 10, 1976. The top of the perforations is at 3,548 feet.

(10) That there is need for the creation of a new gas pool in Eddy County, New Mexico, for the production of gas from the Morrow formation, said pool to bear the designation of Laguna Grande-Morrow Gas Pool. Said Laguna Grande-Morrow Gas Pool was discovered by the Exxon Corporation Laguna Grande Unit Well No. 1 located in Unit I of Section 28, Township 23 South, Range 29 East, NMPM. It was completed in the Morrow formation on March 27, 1976. The top of the perforations is at 13,107 feet.

(11) That there is need for the creation of a new oil pool in Lea County, New Mexico, for the production of oil from the Paddock formation, said pool to bear the designation of Leamex-Paddock Pool. Said Leamex-Paddock Pool was discovered by the Kirby Petroleum Company State Well No. 2 located in Unit O of Section 22, Township 17 South, Range 33 East, NMPM. It was completed in the Paddock formation on May 24, 1976. The top of the perforations is at 6,038 feet.

(12) That there is need for the creation of a new gas pool in Eddy County, New Mexico, for the production of gas from the Atoka formation, said pool to bear the designation of Nash Draw-Atoka Gas Pool. Said Nash Draw-Atoka Gas Pool was discovered by the Mesa Petroleum Company Nash Unit Well No. 2 located in Unit F of Section 18, Township 23 South, Range 30 East, NMPM. It was completed in the Atoka formation on April 21, 1976. The top of the perforations is at 12,432 feet.

(13) That there is need for the creation of a new oil pool in Lea County, New Mexico, for the production of oil from the Bone Springs formation, said pool to bear the designation of Rock Lake-Bone Springs Pool. Said Rock Lake-Bone Springs Pool was discovered by the Amoco Production Company Rock Lake Unit Well No. 1 located in Unit L of Section 28, Township 22 South, Range 35 East, NMPM. It was completed in the Bone Springs formation on December 1, 1975. The top of the perforations is at 8,720 feet.

(14) That there is need for the creation of a new gas pool in Chaves County, New Mexico, for the production of gas from the Pennsylvanian formation, said pool to bear the designation of Tom Tom-Pennsylvanian Gas Pool. Said Tom Tom-Pennsylvanian Gas Pool was discovered by the Franklin, Aston & Fair, Ltd. Union Federal Well No. 1 located in Unit D of Section 1, Township 8 South, Range 31 East, NMPM. It was completed in the Pennsylvanian formation on December 19, 1975. The top of the perforations is at 9,542 feet.

(15) That there is need for the creation of a new gas pool in Eddy County, New Mexico, for the production of gas from the Morrow formation, said pool to bear the designation of North Winchester-Morrow Gas Pool. Said North Winchester-Morrow Gas Pool was discovered by the Depco Inc. DHY State Well No. 1

located in Unit F of Section 23, Township 19 South, Range 28 East, NMPM. It was completed in the Morrow formation on February 13, 1976. The top of the perforations is at 11,025 feet.

(16) That there is need for the creation of a new oil pool in Eddy County, New Mexico, for the production of oil from the Wolfcamp formation, said pool to bear the designation of North Winchester-Wolfcamp Pool. Said North Winchester-Wolfcamp Pool was discovered by the Depco Inc. DHV State Well No. 1 located in Unit F of Section 23, Township 19 South, Range 28 East, NMPM. It was completed in the Wolfcamp formation on February 13, 1976. The top of the perforations is at 8,866 feet.

(17) That there is need for certain extensions to the Chaveroo-San Andres Pool, the South Lucky Lake-Queen Pool, the Sulimar-San Andres Pool, and the Vest Ranch-Queen Associated Pool, all in Chaves County, New Mexico, and the Avalon-Morrow Gas Pool, the Cemetery-Morrow Gas Pool, the Indian Draw-Delaware Pool, the Nash Draw-Morrow Gas Pool, and the Parallel-Delaware Pool, all in Eddy County, New Mexico, and the Blinebry Oil and Gas Pool, the Drinkard Pool, the Hat Mesa-Morrow Gas Pool, the Lusk-Morrow Gas Pool, the South Osudo-Morrow Gas Pool, and the Teague-Devonian Pool, all in Lea County, New Mexico.

IT IS THEREFORE ORDERED:

(a) That a new pool in Lea County, New Mexico, classified as a gas pool for Morrow production, is hereby created and designated as the Mid-Bell Lake-Morrow Gas Pool, consisting of the following described area:

TOWNSHIP 23 SOUTH, RANGE 34 EAST, NMPM
Section 19: W/2

(b) That a new pool in Eddy County, New Mexico, classified as a gas pool for Morrow production, is hereby created and designated as the East Burton Flat-Morrow Gas Pool, consisting of the following described area:

TOWNSHIP 20 SOUTH, RANGE 29 EAST, NMPM
Section 4: W/2
Section 8: All
Section 9: All
Section 16: All
Section 17: All
Section 18: All

(c) That a new pool in Eddy County, New Mexico, classified as a gas pool for Strawn production, is hereby created and designated as the East Burton Flat-Strawn Gas Pool, consisting

-5-

Case No. 5730
Order No. R-5252

of the following described area:

TOWNSHIP 20 SOUTH, RANGE 29 EAST, NMPM
Section 8: S/2

(d) That a new pool in Eddy County, New Mexico, classified as a gas pool for Wolfcamp production, is hereby created and designated as the East Burton Flat-Wolfcamp Gas Pool, consisting of the following described area:

TOWNSHIP 20 SOUTH, RANGE 29 EAST, NMPM
Section 21: W/2

(e) That a new pool in Eddy County, New Mexico, classified as an oil pool for Delaware production, is hereby created and designated as the Byrnes Tank-Delaware Pool, consisting of the following described area:

TOWNSHIP 23 SOUTH, RANGE 26 EAST, NMPM
Section 7: SE/4

(f) That a new pool in Eddy County, New Mexico, classified as a gas pool for Wolfcamp production, is hereby created and designated as the Catclaw Draw-Wolfcamp Gas Pool, consisting of the following described area:

TOWNSHIP 22 SOUTH, RANGE 25 EAST, NMPM
Section 2: N/2

(g) That a new pool in Eddy County, New Mexico, classified as a gas pool for Morrow production, is hereby created and designated as the Horseshoe Bend-Morrow Gas Pool, consisting of the following described area:

TOWNSHIP 23 SOUTH, RANGE 25 EAST, NMPM
Section 34: W/2

(h) That a new pool in Eddy County, New Mexico, classified as an oil pool for Delaware production, is hereby created and designated as the Indian Flats-Delaware Pool, consisting of the following described area:

TOWNSHIP 21 SOUTH, RANGE 28 EAST, NMPM
Section 35: NW/4

(i) That a new pool in Eddy County, New Mexico, classified as a gas pool for Morrow production, is hereby created and designated as the Laguna Grande-Morrow Gas Pool, consisting of the following described area:

TOWNSHIP 23 SOUTH, RANGE 29 EAST, NMPM
Section 28: E/2

-6-

Case No. 5730

Order No. R-5252

(j) That a new pool in Lea County, New Mexico, classified as an oil pool for Paddock production, is hereby created and designated as the Leamox-Paddock Pool, consisting of the following described area:

TOWNSHIP 17 SOUTH, RANGE 33 EAST, NMPM
Section 22: SE/4

(k) That a new pool in Eddy County, New Mexico, classified as a gas pool for Atoka production, is hereby created and designated as the Nash Draw-Atoka Gas Pool, consisting of the following described area:

TOWNSHIP 23 SOUTH, RANGE 30 EAST, NMPM
Section 18: N/2

(l) That a new pool in Lea County, New Mexico, classified as an oil pool for Bone Springs production, is hereby created and designated as the Rock Lake-Bone Springs Pool, consisting of the following described area:

TOWNSHIP 22 SOUTH, RANGE 35 EAST, NMPM
Section 28: SW/4

(m) That a new pool in Chaves County, New Mexico, classified as a gas pool for Pennsylvanian production, is hereby created and designated as the Tom Tom-Pennsylvanian Gas Pool, consisting of the following described area:

TOWNSHIP 8 SOUTH, RANGE 31 EAST, NMPM
Section 1: N/2

(n) That a new pool in Eddy County, New Mexico, classified as a gas pool for Morrow production, is hereby created and designated as the North Winchester-Morrow Gas Pool, consisting of the following described area:

TOWNSHIP 19 SOUTH, RANGE 28 EAST, NMPM
Section 23: N/2

(o) That a new pool in Eddy County, New Mexico, classified as an oil pool for Wolfcamp production, is hereby created and designated as the North Winchester-Wolfcamp Pool, consisting of the following described area:

TOWNSHIP 19 SOUTH, RANGE 28 EAST, NMPM
Section 23: NW/4

(p) That the Avalon-Morrow Gas Pool in Eddy County, New Mexico, as heretofore classified, defined, and described, is hereby extended to include therein:

TOWNSHIP 20 SOUTH, RANGE 27 EAST, NMPM
Section 33: N/2

-7-

Case No. 5730
Order No. R-5252

(q) That the Blinebry Oil and Gas Pool in Lea County, New Mexico, as heretofore classified, defined, and described, is hereby extended to include therein:

TOWNSHIP 20 SOUTH, RANGE 38 EAST, NMPM
Section 28: SW/4

(r) That the Cemetery-Morrow Gas Pool in Eddy County, New Mexico, as heretofore classified, defined, and described, is hereby extended to include therein:

TOWNSHIP 20 SOUTH, RANGE 25 EAST, NMPM
Section 19: All
Section 32: E/2

(s) That the Chaveroo-San Andres Pool in Chaves County, New Mexico, as heretofore classified, defined, and described, is hereby extended to include therein:

TOWNSHIP 8 SOUTH, RANGE 33 EAST, NMPM
Section 5: S/2

(t) That the Drinkard Pool in Lea County, New Mexico, as heretofore classified, defined, and described, is hereby extended to include therein:

TOWNSHIP 22 SOUTH, RANGE 37 EAST, NMPM
Section 28: NE/4 NW/4

(u) That the Hat Mesa-Morrow Gas Pool in Lea County, New Mexico, as heretofore classified, defined, and described, is hereby extended to include therein:

TOWNSHIP 21 SOUTH, RANGE 32 EAST, NMPM
Section 3: S/2

(v) That the Indian Draw-Delaware Pool in Eddy County, New Mexico, as heretofore classified, defined, and described, is hereby extended to include therein:

TOWNSHIP 22 SOUTH, RANGE 28 EAST, NMPM
Section 18: NW/4

(w) That the Lusk-Morrow Gas Pool in Lea County, New Mexico, as heretofore classified, defined, and described, is hereby extended to include therein:

TOWNSHIP 19 SOUTH, RANGE 32 EAST, NMPM
Section 9: All

-8-

Case No. 5730
Order No. R-5252

(x) That the South Lucky Lake-Queen Pool in Chaves County, New Mexico, as heretofore classified, defined, and described, is hereby extended to include therein:

TOWNSHIP 15 SOUTH, RANGE 29 EAST, NMPM

Section 16: SE/4 SW/4

Section 22: E/2 SW/4 and SW/4 SW/4

Section 27: W/2 NW/4

(y) That the Nash Draw-Morrow Gas Pool in Eddy County, New Mexico, as heretofore classified, defined, and described, is hereby extended to include therein:

TOWNSHIP 23 SOUTH, RANGE 30 EAST, NMPM

Section 18: N/2

(z) That the South Osudo-Morrow Gas Pool in Lea County, New Mexico, as heretofore classified, defined, and described, is hereby extended to include therein:

TOWNSHIP 21 SOUTH, RANGE 35 EAST, NMPM

Section 15: S/2

(aa) That the Parallel-Delaware Pool in Eddy County, New Mexico, as heretofore classified, defined, and described, is hereby extended to include therein:

TOWNSHIP 20 SOUTH, RANGE 31 EAST, NMPM

Section 27: NE/4 NW/4

(bb) That the Sulimar-San Andres Pool in Chaves County, New Mexico, as heretofore classified, defined, and described, is hereby extended to include therein:

TOWNSHIP 15 SOUTH, RANGE 29 EAST, NMPM

Section 13: SW/4 SE/4

(cc) That the Teague-Devonian Pool in Lea County, New Mexico, as heretofore classified, defined, and described, is hereby extended to include therein:

TOWNSHIP 23 SOUTH, RANGE 37 EAST, NMPM

Section 22: SW/4

(dd) That the Vest Ranch-Queen Associated Pool in Chaves County, New Mexico, as heretofore classified, defined, and described, is hereby extended to include therein:

TOWNSHIP 14 SOUTH, RANGE 30 EAST, NMPM

Section 9: E/2

-9-

Case No. 5730
Order No. R-5252

IT IS FURTHER ORDERED:

(1) That, pursuant to Section 65-3-14.5, NMSA 1953, contained in Chapter 271, Laws of 1969, any well which, by virtue of any of the above pool extensions, is subject to pool rules providing for spacing or proration units larger than the one which is presently dedicated thereto, shall have 60 days from the effective date of this order in which to file new Forms C-102 dedicating a standard unit for the pool to said well, or to obtain a non-standard unit approved by the Commission. Pending such compliance, the well shall receive a maximum allowable in the same proportion to a standard allowable for the pool that the acreage dedicated to the well bears to a standard unit for the pool. Failure to file Form C-102 dedicating a standard unit to the well or to obtain a non-standard unit approved by the Commission within said 60-day period shall subject the well to cancellation of allowable.

(2) That the effective date of this order and all creations and extensions included herein shall be September 1, 1976.


DONE at Santa Fe, New Mexico, on the day and year hereinabove designated.

STATE OF NEW MEXICO
OIL CONSERVATION COMMISSION

Phil R. Lucero
PHIL R. LUCERO, Chairman

Emery C. Arnold
EMERY C. ARNOLD, Member

Joe D. Ramey
JOE D. RAMEY, Member & Secretary



S E A L

dr/

BEFORE THE
NEW MEXICO OIL CONSERVATION COMMISSION
Santa Fe, New Mexico
August 4, 1976

EXAMINER HEARING

IN THE MATTER OF:

Southeastern New Mexico nomenclature
case calling for the creation and
extension of certain pools in Eddy,
Chaves and Lea Counties, New Mexico.

CASE
5730

BEFORE: Daniel S. Nutter, Examiner

TRANSCRIPT OF HEARING

A P P E A R A N C E S

For the New Mexico Oil	William F. Carr, Esq.
Conservation Commission:	Legal Counsel for the Commission
	State Land Office Building
	Santa Fe, New Mexico

sid morrish reporting service

General Court Reporting Service
825 Calle Mejia, No. 122, Santa Fe, New Mexico 87501
Phone (505) 982-9212

1
2
3
4
5
6
7
8
9
10
11
12
13
14
15
16
17
18
19
20
21
22
23
24
25

I N D E X

Page

CARL ULVOG

Direct Examination by Mr. Carr

3

EXHIBIT INDEX

Page

OCC Exhibit One, Series of Plats

4

sid morrish reporting service
General Court Reporting Service
825 Calle Mejia, No. 122, Santa Fe, New Mexico 87501
Phone (505) 982-9212

1 MR. NUTTER: We will call Case Number 5730 which is
2 the Southeast nomenclature case calling for the creation and
3 extension of certain pools in Eddy, Chaves and Lea Counties,
4 New Mexico.

5 MR. CARR: William F. Carr appearing for the
6 Commission and I have one witness to be sworn.

7 (THEREUPON, the witness was duly sworn.)
8

9 CARL ULVOG

10 called as a witness, having been first duly sworn, was
11 examined and testified as follows:
12

13 DIRECT EXAMINATION

14 BY MR. CARR:

15 Q Will you state your name and position for the
16 record, please?

17 A. Carl Ulvog, Senior Geologist for the Oil Conservation
18 Commission in Santa Fe.

19 Q Mr. Ulvog, are you familiar with and have you made
20 recommendations to the Commission concerning the nomenclature
21 of certain pools in Eddy, Chaves and Lea Counties, New Mexico?

22 A. Yes, sir, I have.

23 Q Are your recommendations prepared in the form of an
24 exhibit?

25 A. I have one exhibit which consists of a series of

sid morrish reporting service

General Court Reporting Service
825 Calle Mejia, No. 122, Santa Fe, New Mexico 87501
Phone (505) 982-9212

sid morrish reporting service
General Court Reporting Service
 825 Calle Mejia, No. 122, Santa Fe, New Mexico 87501
 Phone (505) 982-9212

1 plats describing the proposed action and identified according
 2 to the thirty paragraphs of the docket, identified as (a)
 3 through (z) and double (a) through double (d).

4 Q And that is marked Oil Conservation Commission
 5 Exhibit One?

6 A That is correct.

7 Q Will you please refer to this exhibit and to the
 8 docket that has been prepared and distributed at this
 9 hearing and point out any substantial differences between the
 10 two?

11 A There are no differences between the docket that
 12 has been distributed, the advertisement that preceded it or
 13 the actions that we are here proposing.

14 Q Do you have anything further to add to your
 15 testimony?

16 A No, sir.

17 MR. CARR: At this time, Mr. Examiner, I would
 18 offer Oil Conservation Commission Exhibit One.

19 MR. NUTTER: Exhibit One in Case Number 5730 will
 20 be admitted into evidence.

21 (THEREUPON, OCC Exhibit One was admitted
 22 into evidence.)

23 MR. NUTTER: Do you have any further questions of
 24 your witness, Mr. Carr?

25 MR. CARR: No further questions.

1 MR. NUTTER: Does anyone have any questions of the
2 witness? He may be excused.

3 (THEREUPON, the witness was excused.)

4 MR. NUTTER: Do you have anything further you wish
5 to offer?

6 MR. CARR: Nothing further, Mr. Examiner.

7 MR. NUTTER: Does anyone have anything they wish
8 to offer in Case 5730? We will take the case under advisement
9 and the hearing is adjourned.

sid morrish reporting service
General Court Reporting Service
825 Calle Mejia, No. 122, Santa Fe, New Mexico 87501
Phone (505) 982-9212

10
11
12
13
14
15
16
17
18
19
20
21
22
23
24
25

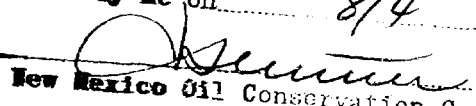
REPORTER'S CERTIFICATE

I, SIDNEY F. MORRISH, a Certified Shorthand Reporter,
do hereby certify that the foregoing and attached Transcript
of Hearing before the New Mexico Oil Conservation Commission
was reported by me, and the same is a true and correct record
of the said proceedings to the best of my knowledge, skill and
ability.


Sidney F. Morrish, C.S.R.

sid morrish reporting service

General Court Reporting Service
825 Calle Méjia, No. 122, Santa Fe, New Mexico 87501
Phone (505) 982-9212

I do hereby certify that the foregoing is
a complete record of the proceedings in
the Examiner hearing No. 5730
heard by me on 8/4 1976.
, Examiner
New Mexico Oil Conservation Commission

NEW POOLS

It is recommended that a new GAS pool be created and designated as the Mid-Bell Lake Morrow Gas Pool.

Vertical limits to be the Morrow formation and the horizontal limits should be as follows: As shown in Paragraph (a) Exhibit I

Discovery well was Continental Oil Company Bradley "A" #1 located in Unit F Section 19 Township 23 Range 34 and was completed on May 12, 1976. Top of perforations is at 12,965 feet.

It is recommended that a new Gas pool be created and designated as the East Burton Flat-Morrow Gas Pool.

Vertical limits to be the Morrow formation and the horizontal limits should be as follows: As shown in Paragraph (b) Exhibit I

Discovery well was Texas Oil & Gas Corp. Superior Federal #1 located in Unit G Section 8 Township 20 Range 29 and was completed on June 12, 1973. Top of perforations is at 11,625 feet.

It is recommended that a new Gas pool be created and designated as the East Burton Flat-Strawn Gas Pool.

Vertical limits to be the Strawn formation and the horizontal limits should be as follows: As shown in Paragraph (c) Exhibit I

Discovery well was Texas Oil & Gas Corp. Yates Federal #1 located in Unit N Section 8 Township 20 Range 29 and was completed on October 1, 1973. Top of perforations is at 10,456 feet.

NEW POOLS

It is recommended that a new Gas pool be created and designated as the East Burton Flat-Wolfcamp Gas Pool.

Vertical limits to be the Wolfcamp formation and the horizontal limits should be as follows: As shown in Paragraph (d) Exhibit I

Discovery well was Texas Oil & Gas Corp. Yates A Federal #1 located in Unit F Section 21 Township 20 Range 29 and was completed on January 30, 1975. Top of perforations is at 9,402 feet.

It is recommended that a new Oil pool be created and designated as the Byrnes Tank-Delaware Pool.

Vertical limits to be the Delaware formation and the horizontal limits should be as follows: As shown in Paragraph (e) Exhibit I

Discovery well was Hanagan Petroleum Corp. Newman #1 located in Unit 0 Section 7 Township 23 Range 26 and was completed on July 15, 1975. Top of perforations is at 4,781 feet.

It is recommended that a new Gas pool be created and designated as the Catclaw Draw-Wolfcamp Gas Pool.

Vertical limits to be the Wolfcamp formation and the horizontal limits should be as follows: As shown in Paragraph (f) Exhibit I

Discovery well was Hanagan Petroleum Corporation North Fork #1 located in Unit C Section 2 Township 22 Range 25 and was completed on May 3, 1976. Top of perforations is at 8,660 feet.

NEW POOLS

It is recommended that a new Gas pool be created and designated as the Horseshoe Bend-Morrow Gas Pool.

Vertical limits to be the Morrow formation and the horizontal limits should be as follows: As shown in Paragraph (g) Exhibit I

Discovery well was Hanagan Petroleum Corporation Horseshoe Bend #1 located in Unit K Section 34 Township 23 Range 25 and was completed on February 28, 1976. Top of perforations is at 10,879 feet.

It is recommended that a new Oil pool be created and designated as the Indian Flats-Delaware Pool.

Vertical limits to be the Delaware formation and the horizontal limits should be as follows: As shown in Paragraph (k) Exhibit I

Discovery well was Perry R. Bass Big Eddy Unit #47 located in Unit F Section 35 Township 21 Range 28 and was completed on April 10, 1976. Top of perforations is at 3,548 feet.

It is recommended that a new Gas pool be created and designated as the Laguna Grande-Morrow Gas Pool.

Vertical limits to be the Morrow formation and the horizontal limits should be as follows: As shown in Paragraph (i) Exhibit I

Discovery well was Exxon Corporation Laguna Grande Unit #1 located in Unit I Section 28 Township 23 Range 29 and was completed on March 27, 1976. Top of perforations is at 13,107 feet.

NEW POOLS

It is recommended that a new Oil pool be created and designated as the Leamex-Paddock Pool.

Vertical limits to be the Paddock formation and the horizontal limits should be as follows: As shown in Paragraph (j) Exhibit I

Discovery well was Kirby Petroleum Company State #2 located in Unit 0 Section 22 Township 17 Range 33 and was completed on May 24, 1975. Top of perforations is at 6,038 feet.

It is recommended that a new Gas pool be created and designated as the Nash Draw-Atoka Gas Pool.

Vertical limits to be the Atoka formation and the horizontal limits should be as follows: As shown in Paragraph (k) Exhibit I

Discovery well was Mesa Petroleum Company Nash Unit #2 located in Unit F Section 18 Township 23 Range 30 and was completed on April 21, 1976. Top of perforations is at 12,432 feet.

It is recommended that a new Oil pool be created and designated as the Rock Lake-Bone Springs Pool.

Vertical limits to be the Bone Springs formation and the horizontal limits should be as follows: As shown in Paragraph (l) Exhibit I

Discovery well was Amoco Production Company Rock Lake Unit #1 located in Unit L Section 28 Township 22 Range 35 and was completed on December 1, 1975. Top of perforations is at 8,720 feet.

NEW POOLS

It is recommended that a new Gas pool be created and designated as the Tom-Tom-Pennsylvanian Gas Pool.

Vertical limits to be the Pennsylvanian formation and the horizontal limits should be as follows: As shown in Paragraph (m) Exhibit I

Discovery well was Franklin, Aston & Fair, Ltd. Union Federal #1 located in Unit D Section 1 Township 8 Range 31 and was completed on December 19, 1975. Top of perforations is at 9,542 feet.

It is recommended that a new Gas pool be created and designated as the North Winchester-Morrow Gas Pool.

Vertical limits to be the Morrow formation and the horizontal limits should be as follows: As shown in Paragraph (n) Exhibit I

Discovery well was Depco Inc. DHY State #1 located in Unit F Section 23 Township 19 Range 28 and was completed on February 13, 1976. Top of perforations is at 11,025 feet.

It is recommended that a new Oil pool be created and designated as the North Winchester-Wolfcamp Pool.

Vertical limits to be the Wolfcamp formation and the horizontal limits should be as follows: As shown in Paragraph (o) Exhibit I

Discovery well was Depco Inc. DHY State #1 located in Unit F Section 23 Township 19 Range 28 and was completed on February 13, 1976. Top of perforations is at 8,866 feet.

COUNTY LEA POOL MID-BELL LAKE-MORROW GAS

TOWNSHIP	23 South	RANGE	34 East	NMFM	
6	5	4	3	2	1
7	8	9	10	11	12
18	17	16	15	14	13
19	20	21	22	23	24
30	29	28	27	26	25
31	32	33	34	35	36

PURPOSE; One completed gas well capable of producing.

DISCOVERY WELL: Continental Oil Company Bradley "A" #1-F 19-23-34.

Completed in the Morrow formation on May 12, 1976. Top of perforations 12,965 feet.

Proposed pool boundary outlined in red. SECTION 19: W/2

COUNTY Eddy

POOL

East Burton Flat-Morrow Gas

TOWNSHIP

20S

RANGE

29E

NMPM

6	5	4	3	2	1
7	8	9	10	11	12
18	17	16	15	14	13
19	20	21	22	23	24
30	29	28	27	26	25
31	32	33	34	35	36

Purpose: Ten completed gas wells capable of producing.

Disc. Well: Texas Oil & Gas Corp. Superior Federal #1-G, 8-20-29.
Comp. 6-12-73, through Morrow Perfs from 11625-11635'.

Proposed pool boundary outlined blue

Section 4: W/2

Section 8: All

Section 9: All

Section 16: All

Section 17: All

Section 18: All

COUNTY	Eddy	POOL	East Burton Flat-Strawn Gas
--------	------	------	-----------------------------

COUNTY Eddy

FOOL

East Burton Flat-Strawn Gas

TOWNSHIP

20S

RANGE

29E

NMIM

A 6x6 grid with numbers 1 through 36. The numbers are arranged in a standard 6x6 grid pattern, starting from 1 in the top-right corner and increasing towards the bottom-left. A 2x2 area of cells, specifically the cells containing numbers 8, 9, 17, and 18, is highlighted with a thick black border.

Disc. Well: Texas Oil & Gas Corp. Yates Federal #1-N, 8-20-29

Comp. 10-1-73 through Strawn perfs from 10456-10514'.

Proposed pool boundary outlined in blue.

Section 8: S/2

COUNTY Eddy

POOL East Burton Flat-Wolfcamp Gas

TOWNSHIP 20S

RANGE

29E

NMPM

6	5	4	3	2	1
7	8	9	10	11	12
18	17	16	15	14	13
19	20	21	22	23	24
30	29	28	27	26	25
31	32	33	34	35	36

Purpose: One completed gas well capable of producing.

Disc. Well: Texas Oil & Gas Corp. Yates A Federal #1-F, 21-20-29
Comp. 1-30-75, through Wolfcamp perms from 9402-9470'.

Proposed pool boundary outlined in blue

Section 21: W/2

COUNTY Eddy POOL Byrnes Tank-Delaware

TOWNSHIP 23S RANGE 26E NMFM

6	5	4	3	2	1
7	8	9	10	11	12
18	17	16	15	14	13
19	20	21	22	23	24
30	29	28	27	26	25
31	32	33	34	35	36

Purpose: One completed oil well capable of producing.

Disc. Well: Hanagan Petroleum Corp. Newman #1-0, 7-23-26
Comp. 7-15-75, through Delaware perfs from 4781-4790'

Proposed pool boundary outlined in blue.

Section 7: SE/4

COUNTY Eddy POOL Catclaw Draw-Wolfcamp Gas

TOWNSHIP 22S RANGE 25E NMIM

6	5	4	3	2	1
7	8	9	10	11	12
18	17	16	15	14	13
19	20	21	22	23	24
30	29	28	27	26	25
31	32	33	34	35	36

Purpose: One completed gas well capable of producing.

Disc. Well: Hanagan Pet. Corp. North Fork #1-C, 2-22-25
Comp. 5-3-76, through Wolfcamp perfs from 8660-8701'.

Proposed pool boundary outlined in blue.

Section 2: N/2

CASE NO. 5730 (g) CREATION OF A NEW GAS POOL

COUNTY Fddy

POOL

Horseshoe Bend-Morrow Gas

TOWNSHIP

23S

RANGE

25E

NMFM

6	5	4	3	2	1
7	8	9	10	11	12
18	17	16	15	14	13
19	20	21	22	23	24
30	29	28	27	26	25
31	32	33	34	35	36

Purpose: One completed gas well capable of producing.

Disc. Well: Hanagan Pet. Corp. Horseshoe Bend #1-K, 34-23-25
Comp. 2-28-76, through Morrow perfs from 10879-10883'.

Proposed pool boundary outlined in blue.

Section 34: W/2

COUNTY	Eddy	POOL	Indian Flats-Delaware
--------	------	------	-----------------------

TOWNSHIP 21S RANGE 28E NMPM

A 6x6 grid with numbers 1 through 36. The numbers are arranged in a boustrophedon pattern, starting from the top right (1) and moving left, then alternating rows to move right, and so on. A square is drawn on the cell containing the number 35.

6	5	4	3	2	1
7	8	9	10	11	12
18	17	16	15	14	13
19	20	21	22	23	24
30	29	28	27	26	25
31	32	33	34	35	36

Purpose: One completed oil well capable of producing.

Disc. Well: Perry R. Bass, Big Eddy Unit #47-F, 35-21-28.
Comp. 4-10-76, through Delaware perms from 3548'-3557'.

Proposed pool boundary outlined in blue.

Section 35: NW/4

CASE NO. 5730 (i) CREATION OF A NEW GAS POOL

COUNTY Eddy POOL Laguna Grande-Morrow Gas

TOWNSHIP 23S RANGE 29E NM-M

6	5	4	3	2	1
7	8	9	10	11	12
18	17	16	15	14	13
19	20	21	22	23	24
30	29	28	27	26	25
31	32	33	34	35	36

Purpose: One completed gas well capable of producing.

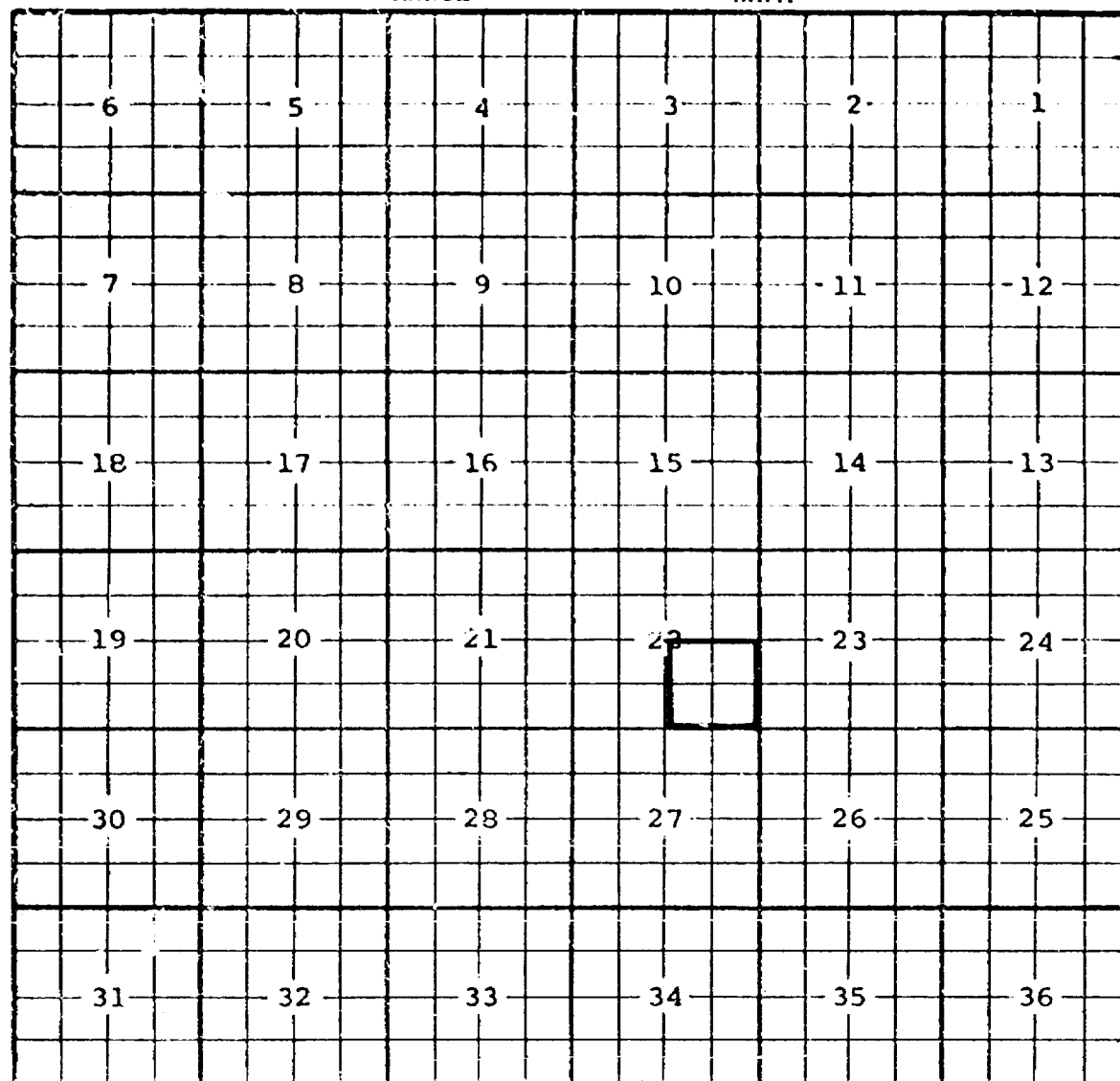
Disc. well: Exxon Corp. Laguna Grande Unit #1-I, 28-23-29
Comp. 3-27-76, through Morrow perms from 13107-13258'

Proposed pool boundary outlined in blue.

Section 28: E/2

COUNTY LEA POOL LE NEX-PADDOCK

TOWNSHIP 17 South RANGE 33 East NMIM



PURPOSE: One completed oil well capable of producing.

DISCOVERY WELL: Kirby Petroleum Company State Well #2 located in Unit 0

of Section 22, T17S, R33E. Completed in the Paddock formation
on May 24, 1976. Top of perforations 6038 feet.

Proposed pool boundary outlined in red. SECTION 22: SE/4

CASE NO. 5730 (k) CREATION OF A NEW GAS POOL

COUNTY Eddy POOL Nash Draw-Atoka Gas

TOWNSHIP	23S	RANGE	30E	NMM
6	5	4	3	2
7	8	9	10	11
18	17	16	15	14
19	20	21	22	23
30	29	28	27	26
31	32	33	34	35

Purpose: One completed gas well capable of producing.

Disc.Well: Mesa Pet. Co. Nash Unit #2-F, 18-23-30.

Comp. 4-21-76, through Atoka perms from 12432-12441'.

Proposed pool boundary outlined in blue.

Section 18: N/2

COUNTY LEA POOL ROCK LAKE-BONE SPRINGS

TOWNSHIP	22 South				RANGE	35 East				NMFM			
	6	5	4	3	2	1							
	7	8	9	10	11	12							
	18	17	16	15	14	13							
	19	20	21	22	23	24							
	30	29	28	27	26	25							
	31	32	33	34	35	36							

PURPOSE: One completed oil well capable of producing.

DISCOVERY WELL: Amoco Production Company Rock Lake Unit Well #1-L 28-22-35.
 Completed in the Bone Springs formation on December 1, 1975. Top of
 perforations 8720 feet.

Proposed pool boundary outlined in red. SECTION 28: SW/4

COUNTY CHAVES POOL TOM-TOM-PENNSYLVANIAN GAS

TOWNSHIP 8 South RANGE 31 East NMNM

A 6x6 grid with numbers 1-36 and a blank cell at (1,6).

6	5	4	3	2	
7	8	9	10	11	12
18	17	16	15	14	13
19	20	21	22	23	24
30	29	28	27	26	25
31	32	33	34	35	36

PURPOSE: One completed gas well capable of producing.

DISCOVERY WELL: Franklin, Aston & Fair, Ltd. Union Federal Well #1-D, Sec. 1-8-31.

Completed in the Pennsylvanian formation on December 19, 1975. Top of the perforations is at 9542 feet.

Proposed pool boundary outlined in red. SECTION 1: N/2

CASE NO. 5730 (n) CREATION OF A NEW GAS POOL

COUNTY Eddy POOL North Winchester-Morrow Gas

TOWNSHIP 19S RANGE 28E NM1M

6	5	4	3	2	1
7	8	9	10	11	12
18	17	16	15	14	13
19	20	21	22	23	24
30	29	28	27	26	25
31	32	33	34	35	36

Purpose: One completed gas well capable of producing.

Disc. Well: Depco Inc. DHY State #1-F, 23-19-28

Comp. 2-13-76, through Morrow perfs from 11025-11047'.

Proposed pool boundary outlined in blue.

Section 23: N/2

TOWNSHIP 19S RANGE 28E NM 1M

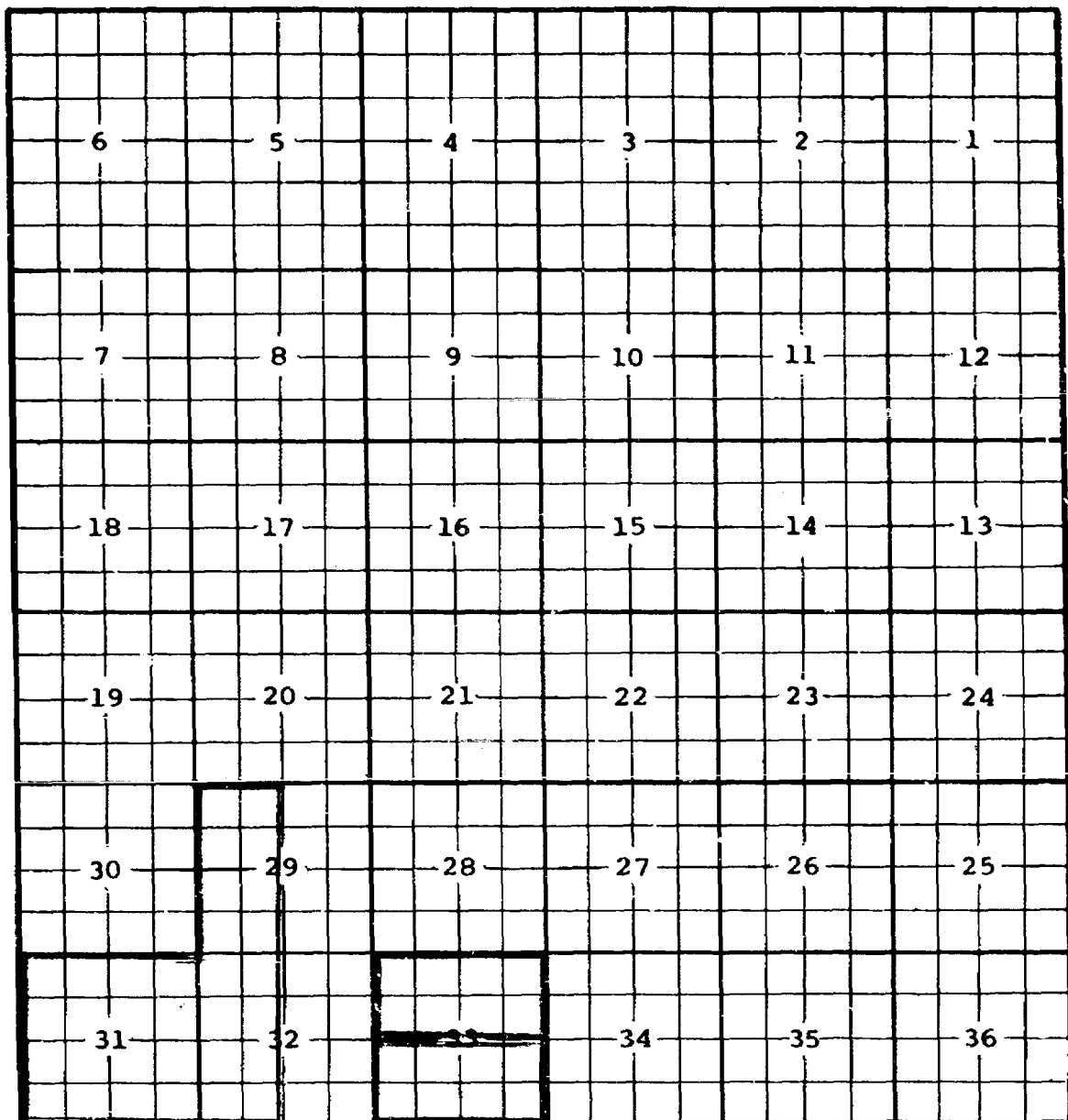
6	5	4	3	2	1
7	8	9	10	11	12
18	17	16	15	14	13
19	20	21	22	23	24
30	29	28	27	26	25
31	32	33	34	35	36

The grid is a 6x6 square. The top row is labeled 6, 5, 4, 3, 2, 1 from left to right. The second row is labeled 7, 8, 9, 10, 11, 12. The third row is labeled 18, 17, 16, 15, 14, 13. The fourth row is labeled 19, 20, 21, 22, 23, 24. The fifth row is labeled 30, 29, 28, 27, 26, 25. The bottom row is labeled 31, 32, 33, 34, 35, 36. A thick black border highlights the section consisting of the intersection of the fourth row and the fifth column (section 23), and the intersection of the fifth row and the fifth column (section 26).

Section 23: NW/4

COUNTY Eddy POOL Avalon-Morrow Gas

TOWNSHIP 20S RANGE 27E NMM



Purpose: One completed gas well capable of producing.

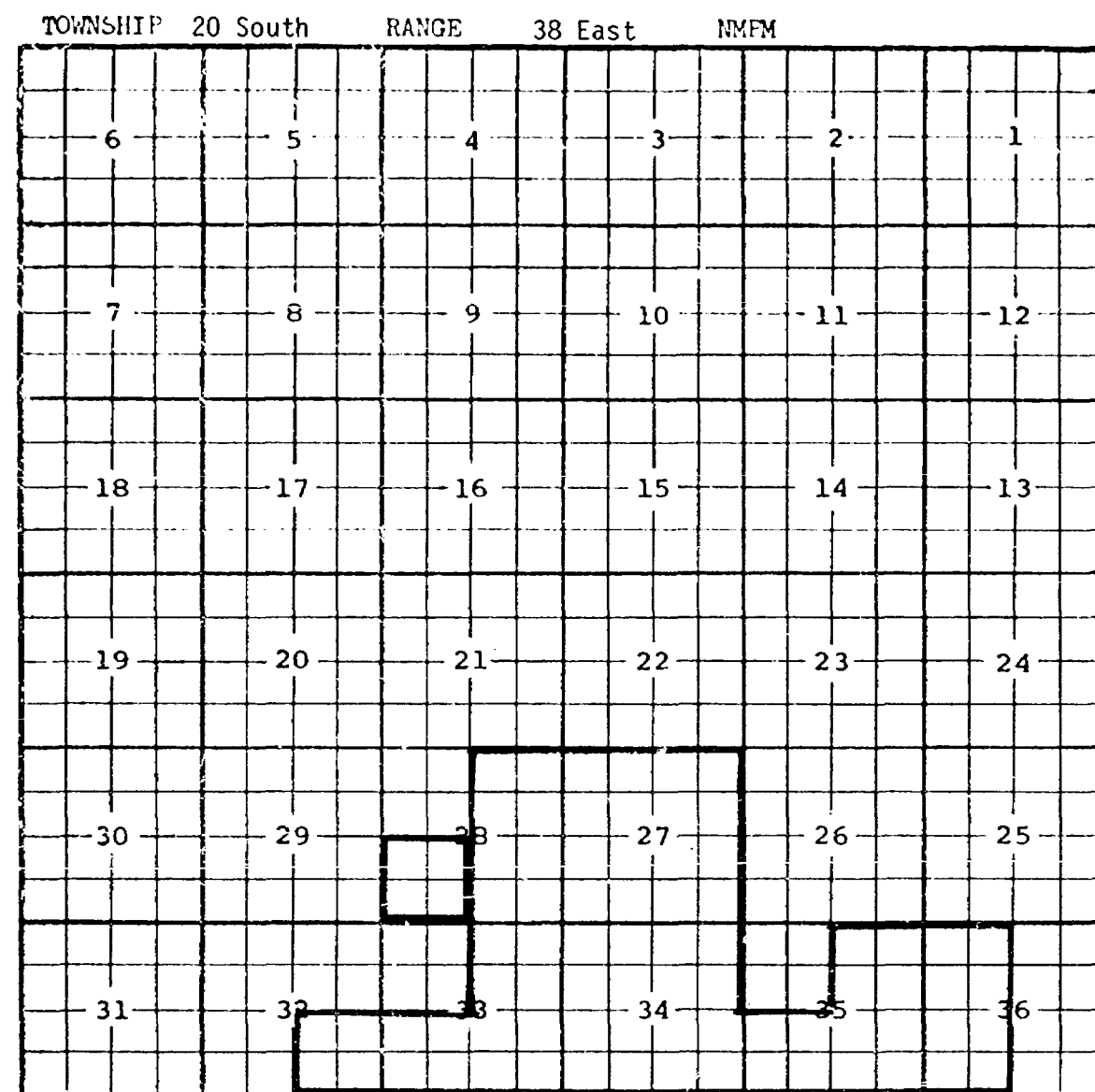
Operator	Lease	#& Ut.	S.T.R.	Comp.	Form.	TOP
Maralo Inc.	Hanson Fed.	3-G	33-20-27	10-9-75	Morrow	10590'

Pool boundary outlined in red.

Proposed extension outlined in blue.

Section 33:N/2

COUNTY LEA POOL BLINEBRY OIL AND GAS



PURPOSE: One completed gas well capable of producing.

Continental Oil Company, Warren Unit Blinebry #35-K 28-20-38.

Completed in the Blinebry formation on February 6, 1976. Top of perforations 5791 feet.

Pool boundary outlined in red.

Proposed pool extension outlined in green. SECTION 28: SW/4

CASE NO. 5730 (r) EXTENSION OF AN EXISTING GAS POOL

COUNTY	Eddy		POOL	Cemetery-Morrow Gas	
TOWNSHIP	20S	RANGE	25E	NMPM	
6	5	4	3	2	1
7	8	9	10	11	12
18	17	16	15	14	13
19	20	21	22	23	24
30	29	28	27	26	25
31	32	33	34	35	36

Purpose: Three completed gas wells capable of producing and the re-dedication of acreage to an existing producing well.*

Operator	Lease	# & Ut.	S.T.R.	Comp.	Form.	TOP
Yates Pet. Corp.	Federal FC	1-O	19-20-25	1-19-76	Morrow	9547'
" " "	Moore FQ	1-F	19-20-25	5-3-76	"	9381'
David Fasken	Howell St. Com	1-L	32-20-25	7-16-76	"	9422'
*David Fasken	St. 32 Com	1-D	32-20-25	3-15-74	"	9321'

Pool boundary outlined in red.

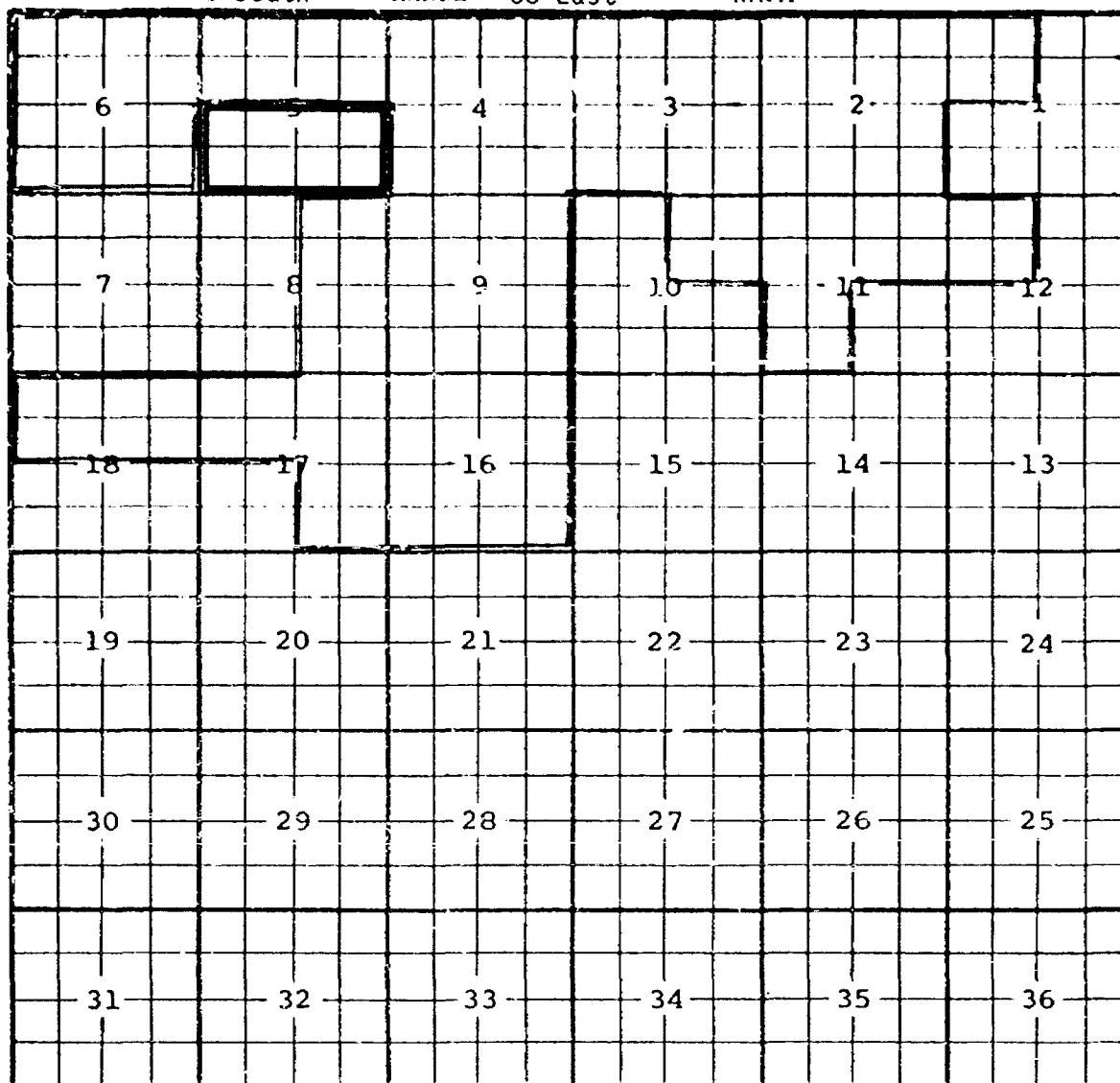
Proposed extension outlined in blue.

Section 19: All

Section 32: E/2

COUNTY CHAVES POOL CHAVEROO-SAN ANDRES

TOWNSHIP 8 South RANGE 33 East NMIM




PURPOSE: One completed oil well capable of producing.

Champlin Petroleum Company, State 5-8-33 located in Unit J of Section 5, T8S, R33E. Completed in the San Andres formation on June 25, 1976.

Top of the perforations is 4348 feet.

Pool boundary outlined in red.

Proposed pool extension outlined in green. SECTION 5: S/2



PURPOSE: One completed oil well capable of producing.

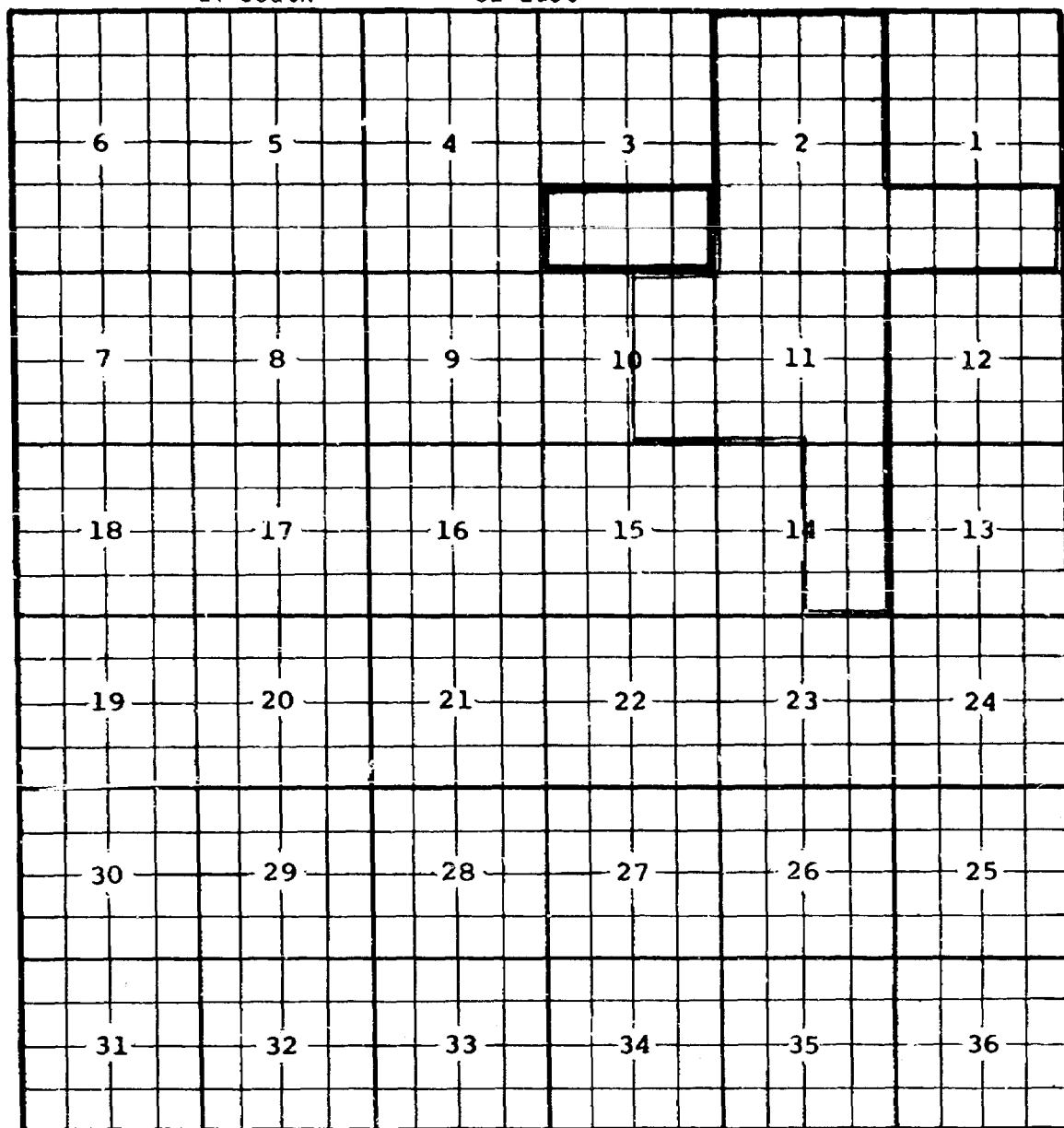
Gulf Oil Corporation, Manda B Well #1-C 28-22-37. Completed in the Drinkard formation on May 21, 1976. Top of perforations 6402 feet.

Pool boundary outlined in red.

Proposed pool extension outlined in green. SECTION 28: NE/4 NW/4

COUNTY LEA POOL HAT MESA-MORROW GAS

TOWNSHIP 21 South RANGE 32 East NMPM



PURPOSE: One completed gas well capable of producing.

Teal Petroleum Company, Federal TSS Com Well #1 located in Unit 0 of Section 3,
T21S, R32E. Completed in the Morrow formation on March 6, 1976. Top of
perforations 13,770 feet.

Pool boundary outlined in red.

Proposed pool extension outlined in green. SECTION 3: S/2

CASE NO. 5730 (v) EXTENSION OF AN EXISTING OIL POOL

COUNTY Eddy POOL Indian Draw-Delaware

TOWNSHIP	22S	RANGE	28E	NMFM
6	5	4	3	2
7	8	9	10	11
18	17	16	15	14
19	20	21	22	23
30	29	28	27	26
31	32	33	34	35

Purpose: One completed oil well capable of producing.

Operator	Lease	#& Ut.	S.T.R.	Comp.	Form.	TOP
Amoco Prod.Co.	Old Indian Draw Ut.	7-F	18-22-28	5-1-76	Dcl.	3280'

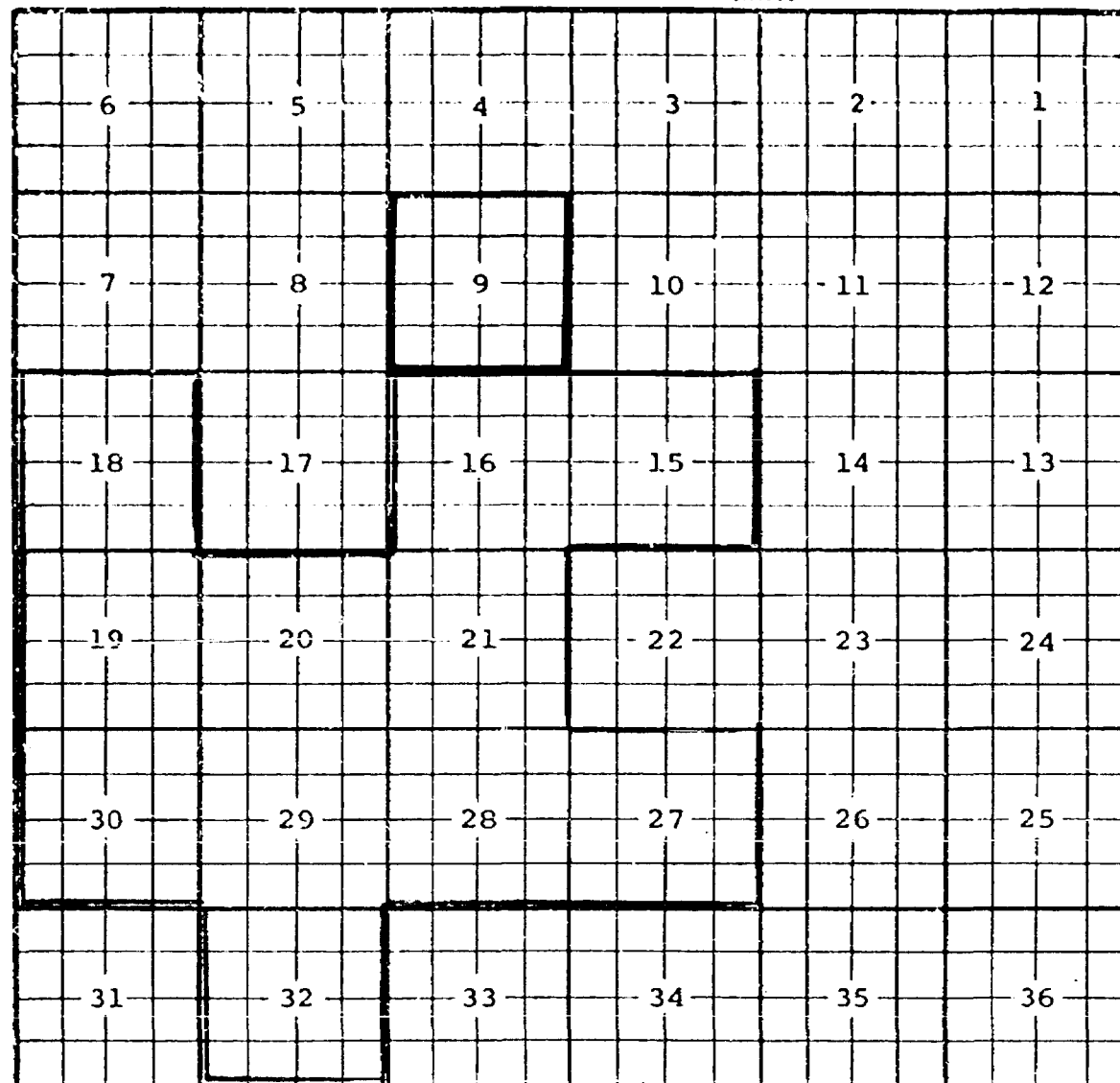
pool boundary outlined in red.

Proposed extension outlined in blue.

Section 18: NW/4

COUNTY	Lea	POOL	LUSK-MORROW GAS
TOWNSHIP	19 South	RANGE	32 East

NMIM



PURPOSE: One completed gas well capable of producing.

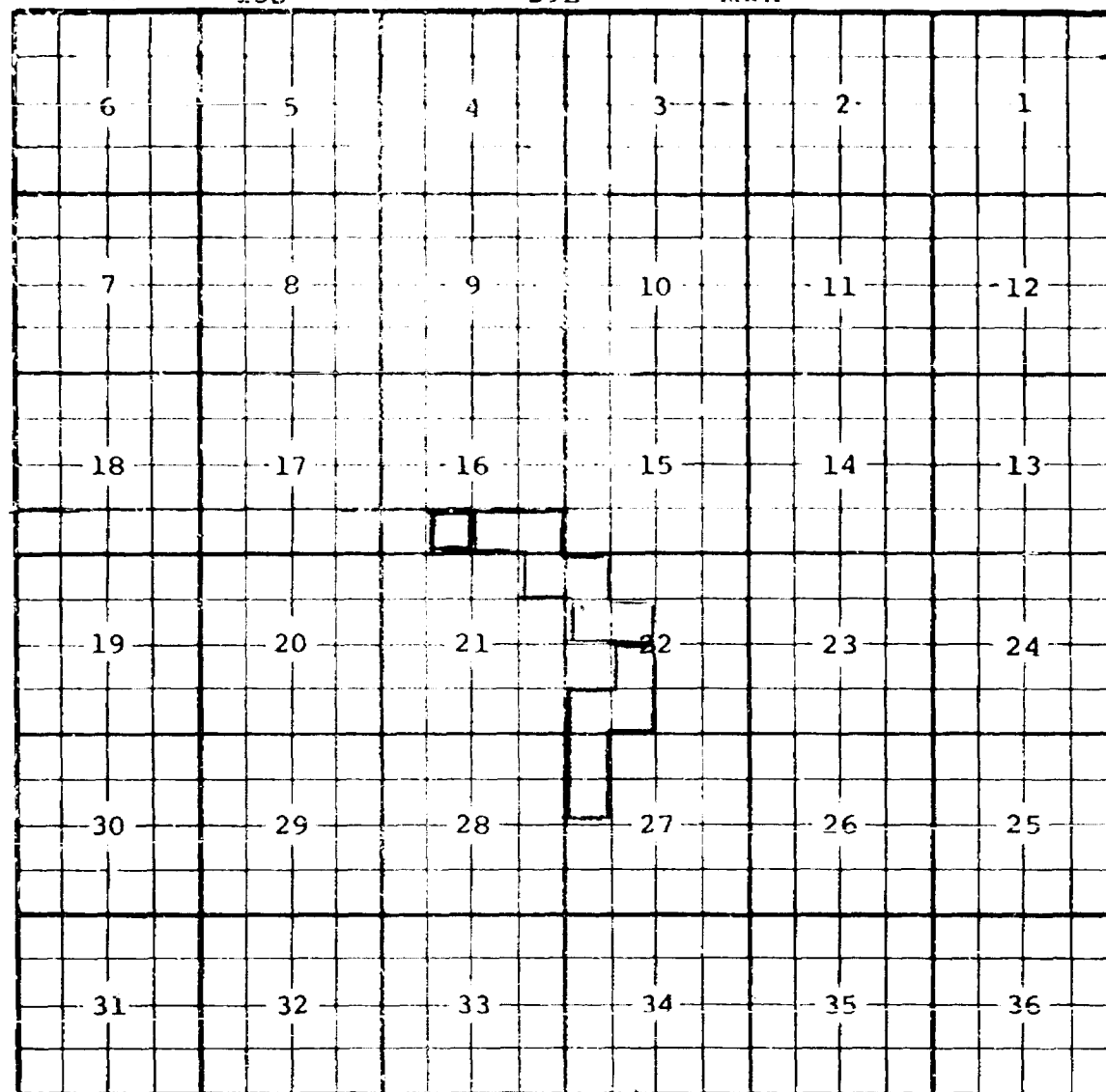
Petroleum Development Corp., Dorothy-McKay Federal #1-J 9-19-32. Completed in the Morrow formation on May 13, 1976. Top of perforations 12,608 feet.

Pool boundary outlined in red.

Proposed pool extension outlined in green. SECTION 9: All

COUNTY Chaves POOL South Lucky Lake-Queen

TOWNSHIP 15S RANGE 29E NMIM



Purpose: Four completed oil wells capable of producing.

Operator	Lease	#&Ut.	S.T.R.	Comp.	Form.	TOP
Read & Stevens	Lucky Lake	2 N	16-15-29	3 -6-76	Queen	1738'
Dalport Oil Corp.	Jones Fed.	2-M	22-15-29	4-20-76	Queen	1773'
"	"	3-K	22-15-29	5-13-76	Queen	1804'
Yates Pet. Corp.	Federal DH	1-E	27-15-29	12-11-74	Queen	1743'

Pool boundary outlined in red.

Proposed extension outlined in blue.

Section 16: SE/4 SW/4

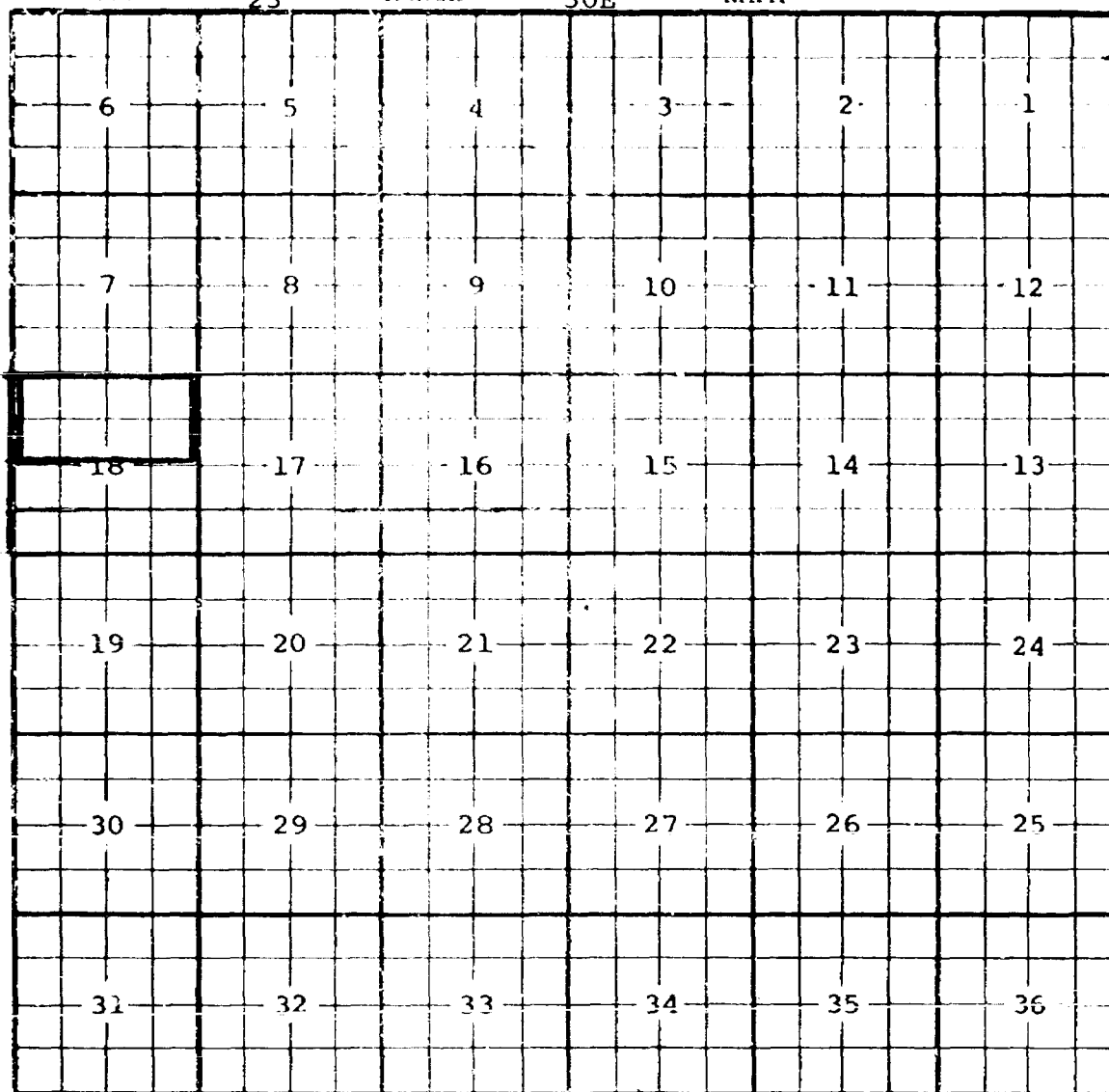
Section 22: E/2 SW/4 & SW/4 SW/4

Section 27: W/2 NW/4

CASE NO. 5730 (y) EXTENSION OF AN EXISTING GAS POOL

COUNTY Eddy 100L Nash Draw-Morrow Gas

TOWNSHIP 23 RANGE 30E NMFM



Purpose: One completed gas well capable of producing.

Operator	Lease	#&Ut.	S.T.R.	Comp.	Form.	TOP
Mesa Pet.Co.	Nash Unit	2-F	18-23-30	4-21-76	Morrow	13416'

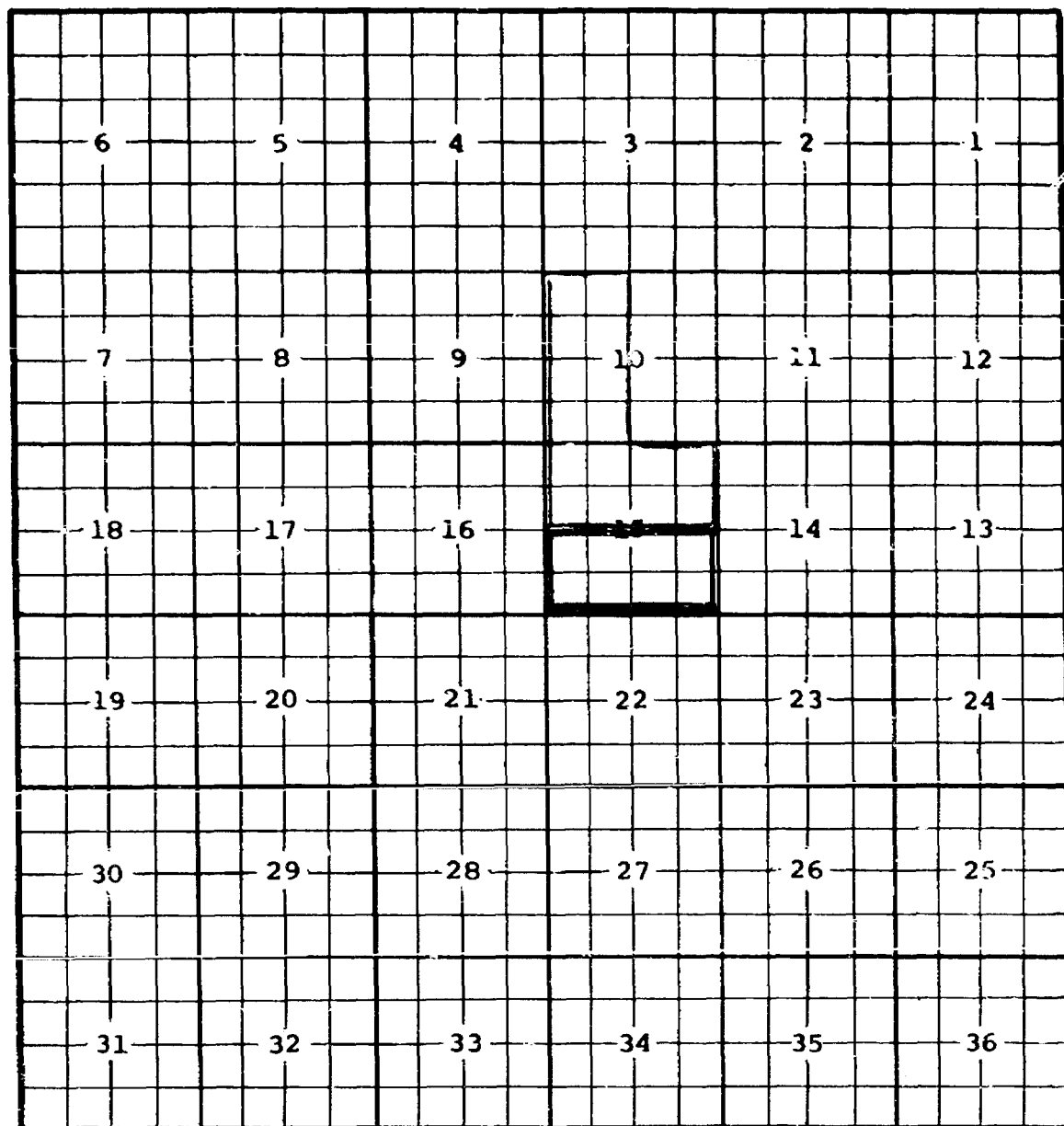
Pool boundary outlined in red.

Proposed extension outlined in blue.

Section 18: N/2

COUNTY LEA POOL SOUTH OSUDO-MORROW GAS

TOWNSHIP 21 South RANGE 35 East NMPM



PURPOSE: One completed gas well capable of producing.

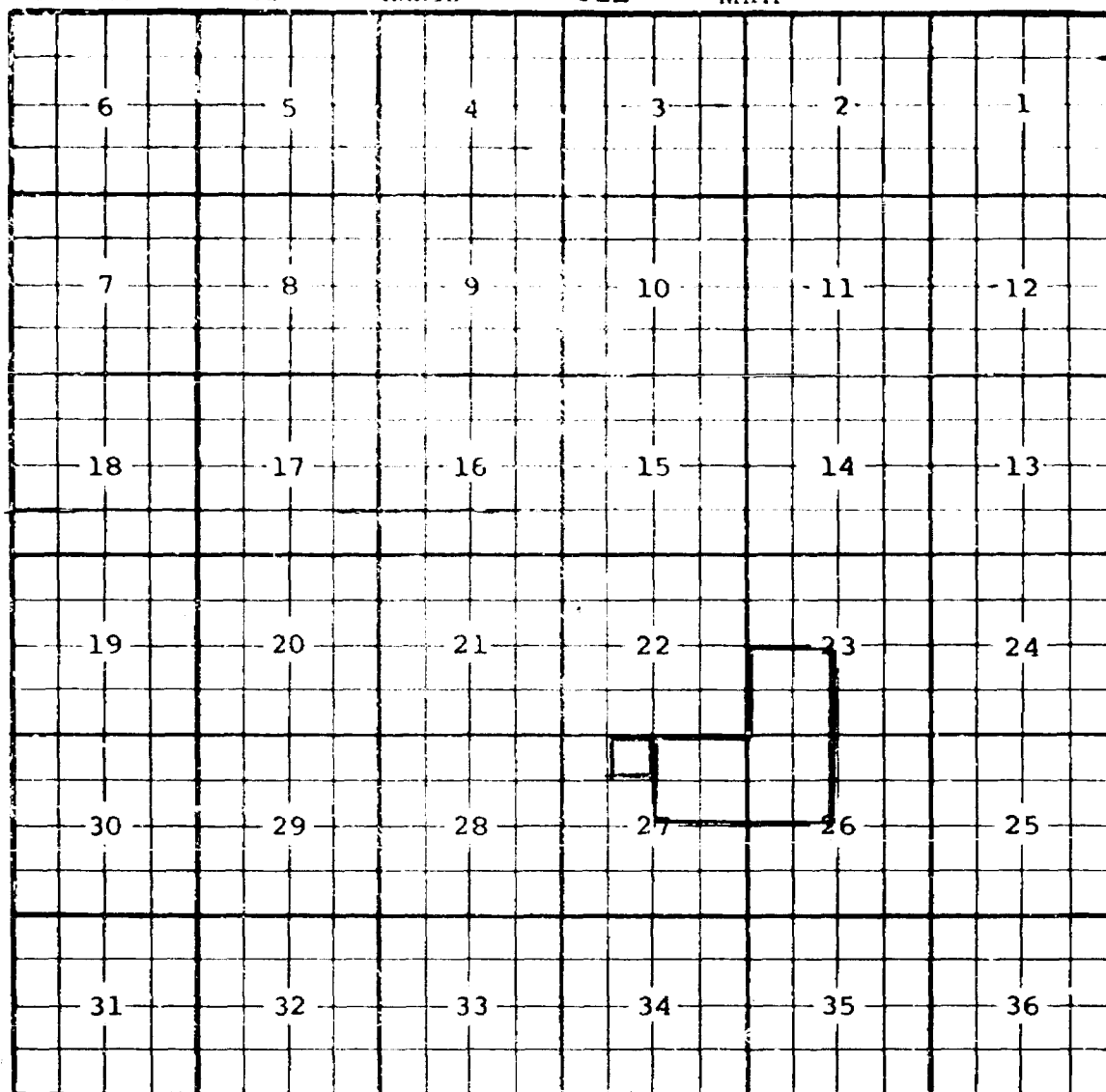
Hunt Industries, State 15 Well No. 1-N Sec. 15-21-35. Completed in the Morrow formation on April 11, 1976. Top of perforations 11,981 feet.

Pool boundary outlined in red.

Proposed pool extension outlined in green. SECTION 15: S/2

COUNTY Eddy POOL Parallel-Delaware

TOWNSHIP 20S RANGE 31E NMIM



Purpose: One completed oil well capable of producing.

Operator	Lease	#& Ut.	S.T.R.	Comp.	Form.	TOP
Perry R. Bass	Big Eddy Ut.	48-C	27-20-31	5-1-76	Delaware	4727'

Pool boundary outlined in red.

Proposed extension outlined in blue.

Section 27: NE/4 NW/4

COUNTY Chaves

POOL

Sulimar-San Andres

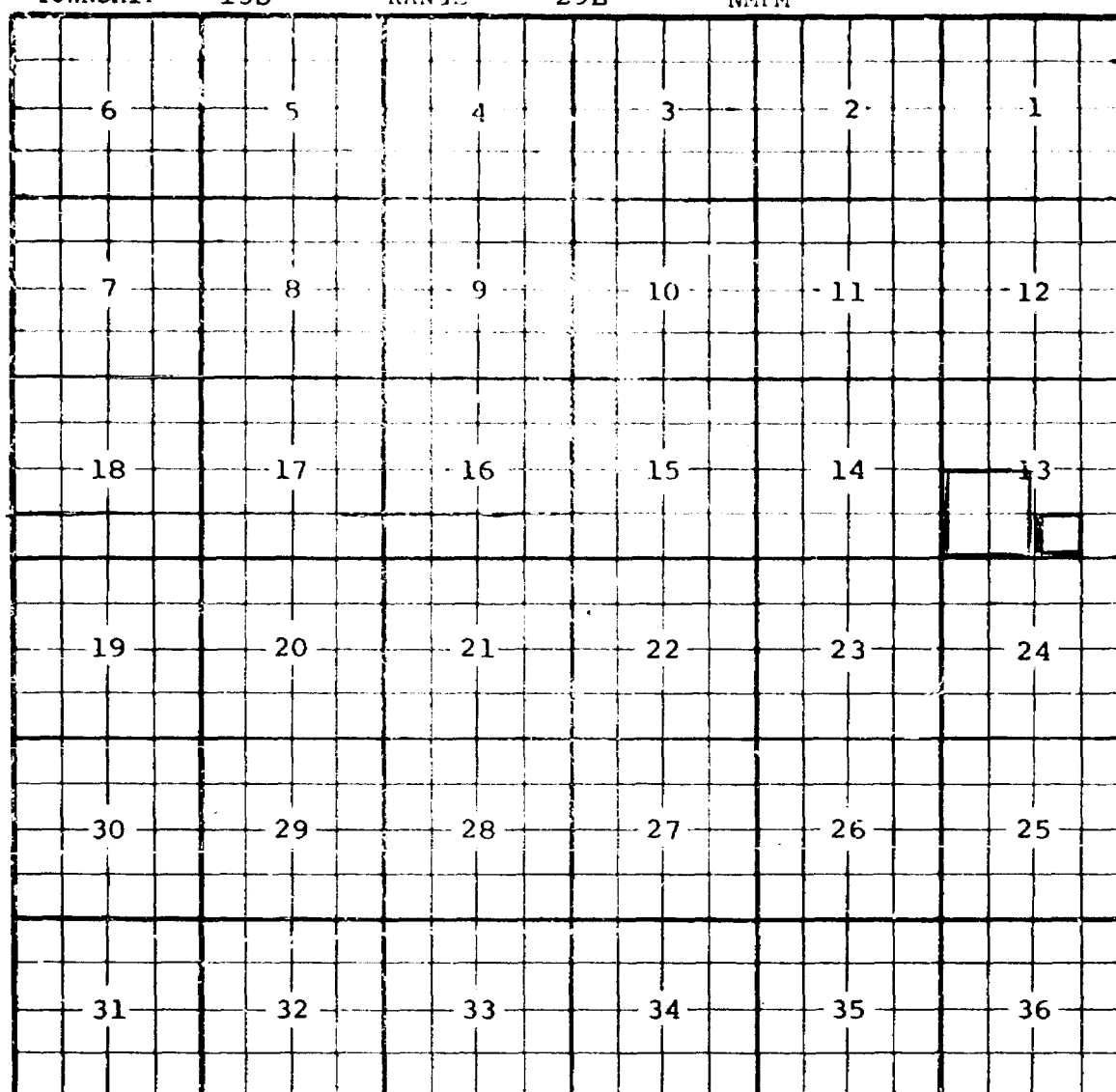
TOWNSHIP

15S

RANGE

29E

NM-M



Purpose: One completed oil well capable of producing.

Operator	Lease	# & Ut.	S.T.R.	Comp.	Form.	TOP
McClellan Oil Corp.	Lisa"BS"	1-0	13-15-29	11-25-75	SA	3326'

Pool boundary outlined in red.

Proposed extension outlined in blue
 Section 13: SW/4 SE/4

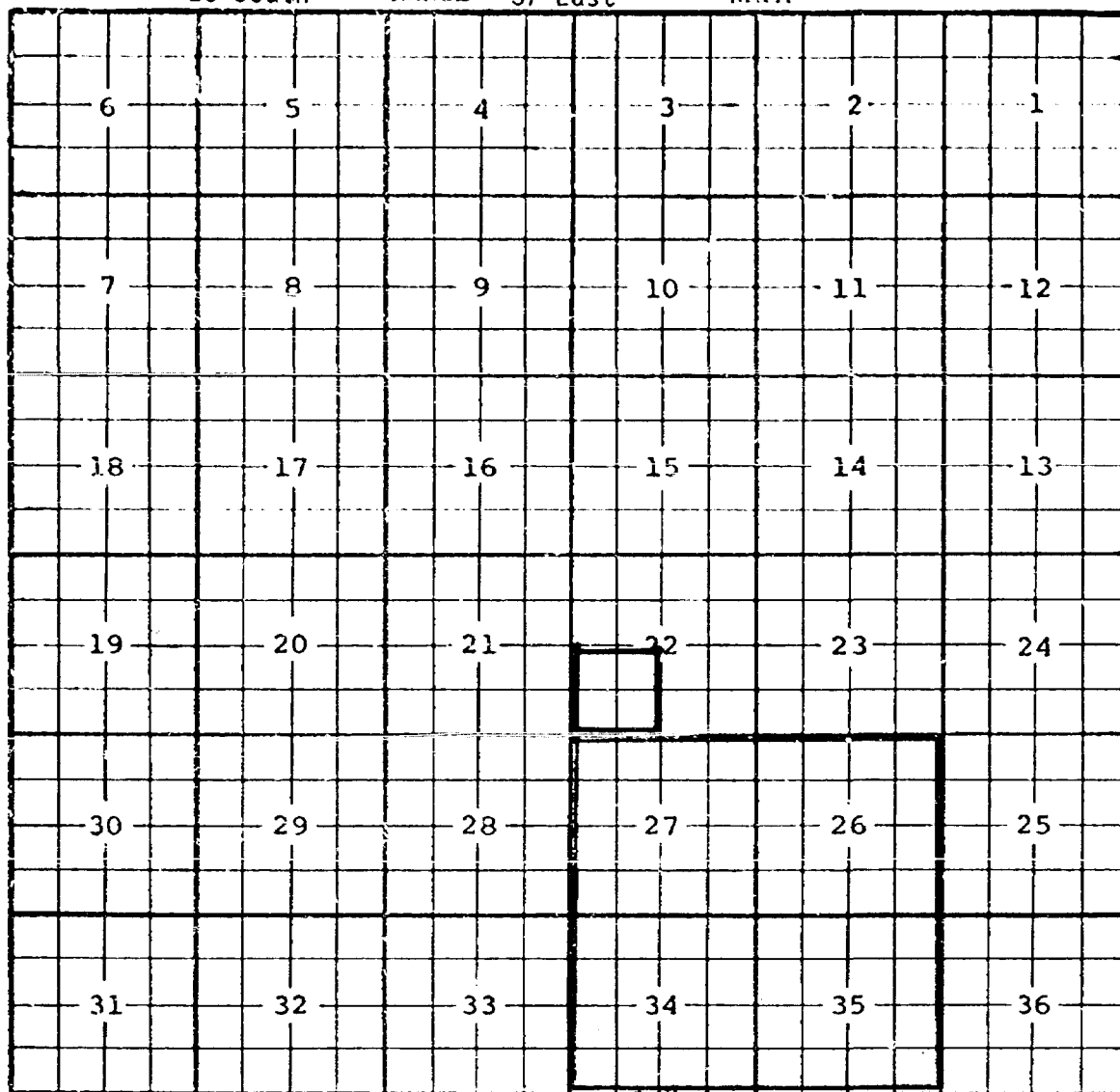
COUNTY LEA

POOL TEAGUE-DEVONIAN

TOWNSHIP 23 South

RANGE 37 East

NMM

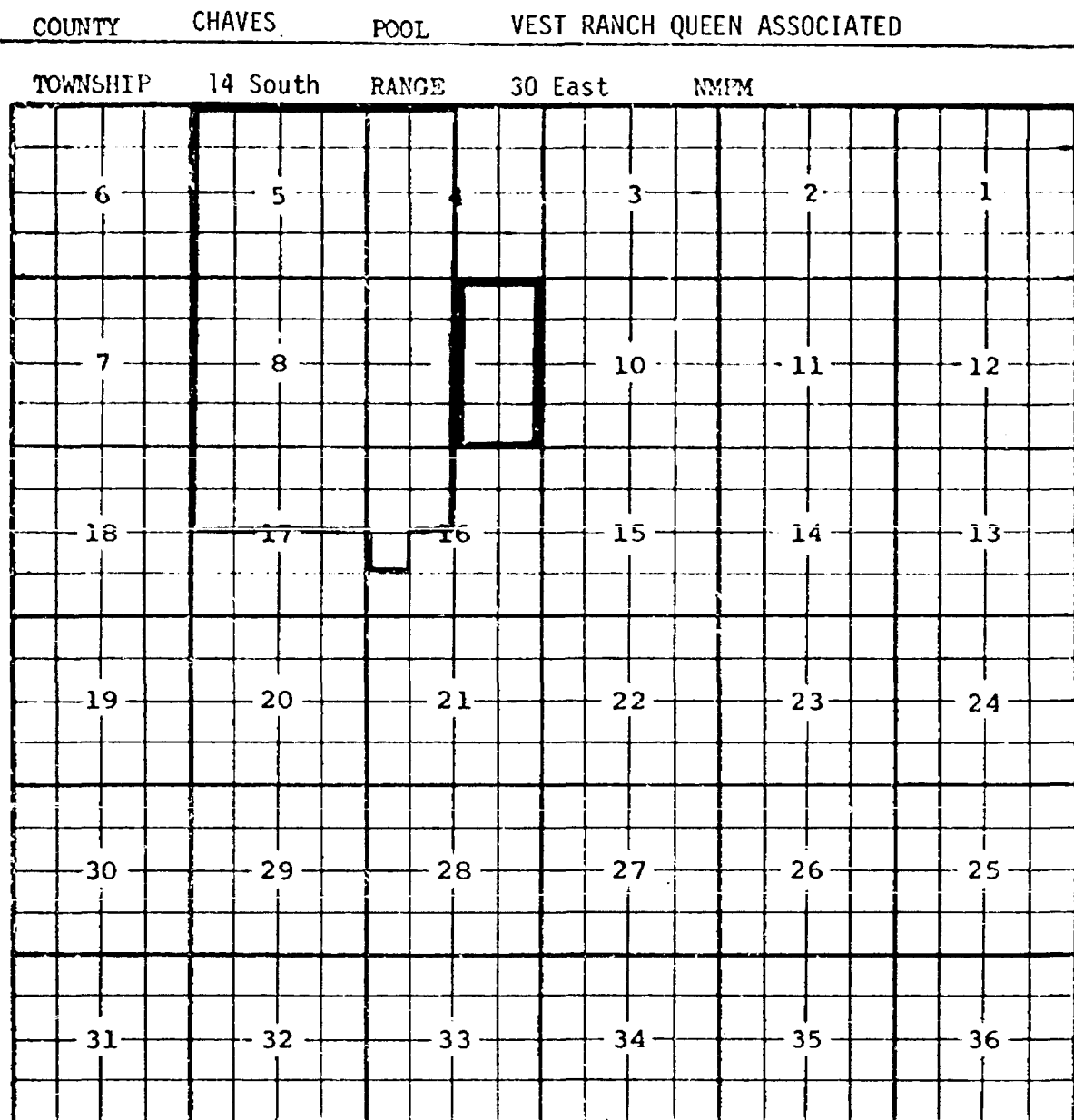


PURPOSE: One completed gas well capable of producing.

Gulf Oil Corporation, C. E. LaMunyon Well #8-N Sec. 22, T23S, R37E. Completed in the Devonian formation on May 22, 1976. Top of the perforations 7256 feet.

Pool boundary outlined in red.

Proposed pool extension outlined in green. SECTION 22: SW/4



PURPOSE: One completed oil well capable of producing.
 Dalport Oil Corporation, Federal 9 Well #1-B, Section 9-14-30.
 Completed in the Queen formation on March 1, 1976. Top of perforations 2093 feet.

Pool boundary outlined in red.
 Proposed pool extension outlined in green. SECTION 9: E/2

NOMENCLATURE ADVERTISEMENT FOR AUGUST, 1976

CASE 5730

In the matter of the application of the Oil Conservation Commission of New Mexico upon its own motion for an order for the creation of new pools in Chaves, Eddy and Lea Counties, New Mexico, and the extension of certain existing pools in Chaves, Eddy, Lea and ~~Roosevelt~~ Counties, New Mexico, and giving notice to all persons and parties interested in the subject matter thereof to appear and show cause why such creations and extensions should not be made.

a) CREATE a new pool in Lea County, New Mexico, classified as a gas pool for Morrow production and designated as the Mid-Bell Lake-Morrow Gas Pool. The discovery well is Continental Oil Company Bradley "A" Well No. 1 located in Unit F of Section 19, Township 23 South, Range 34 East, NMPM. Said pool would comprise:

TOWNSHIP 23 SOUTH, RANGE 34 EAST, NMPM
Section 19: W/2

b) CREATE a new pool in Eddy County, New Mexico, classified as a gas pool for Morrow production and designated as the East Burton Flat-Morrow Gas Pool. The discovery well is Texas Oil and Gas Corporation Superior Federal Well No. 1 located in Unit G of Section 8, Township 20 South, Range 29 East, NMPM. Said pool would comprise:

TOWNSHIP 20 SOUTH, RANGE 29 EAST, NMPM
Section 4: W/2
Section 8: All
Section 9: All
Section 16: All
Section 17: All
Section 18: All

c) CREATE a new pool in Eddy County, New Mexico, classified as a gas pool for Strawn production and designated as the East Burton Flat-Strawn Gas Pool. The discovery well is Texas Oil and Gas Corporation Yates Federal Well No. 1 located in Unit N of Section 8, Township 20 South, Range 29 East, NMPM. Said pool would comprise:

TOWNSHIP 20 SOUTH, RANGE 29 EAST, NMPM
Section 8: S/2

d) CREATE a new pool in Eddy County, New Mexico, classified as a gas pool for Wolfcamp production and designated as the East Burton Flat-Wolfcamp Gas Pool. The discovery well is Texas Oil and Gas Corporation Yates A Federal Well No. 1 located in Unit F of Section 21, Township 20 South, Range 29 East, NMPM. Said pool would comprise:

TOWNSHIP 20 SOUTH, RANGE 29 EAST, NMPM
Section 21: W/2

e) CREATE a new pool in Eddy County, New Mexico, classified as an oil pool for Delaware production and designated as the Byrnes Tank-Delaware Pool. The discovery well is Hanagan Petroleum Corporation Newman Well No. 1 located in Unit O of Section 7, Township 23 South, Range 26 East, NMPM. Said pool would comprise:

TOWNSHIP 23 SOUTH, RANGE 26 EAST, NMPM
Section 7: SE/4

-2-

Nomenclature Advertisement for August, 1976

f) CREATE a new pool in Eddy County, New Mexico, classified as a gas pool for Wolfcamp production and designated as the Catclaw Draw-Wolfcamp Gas Pool. The discovery well is Hanagan Petroleum Corporation North Fork Well No. 1 located in Unit C of Section 2, Township 22 South, Range 25 East, NMPM. Said pool would comprise:

TOWNSHIP 22 SOUTH, RANGE 25 EAST, NMPM
Section 2: N/2

g) CREATE a new pool in Eddy County, New Mexico, classified as a gas pool for Morrow production and designated as the Horseshoe Bend-Morrow Gas Pool. The discovery well is Hanagan Petroleum Corporation Horseshoe Bend Well No. 1 located in Unit K of Section 34, Township 23 South, Range 25 East, NMPM. Said pool would comprise:

TOWNSHIP 23 SOUTH, RANGE 25 EAST, NMPM
Section 34: W/2

h) CREATE a new pool in Eddy County, New Mexico, classified as an oil pool for Delaware production and designated as the Indian Flats-Delaware Pool. The discovery well is Perry R. Bass Big Eddy Unit Well No. 47 located in Unit F of Section 35, Township 21 South, Range 28 East, NMPM. Said pool would comprise:

TOWNSHIP 21 SOUTH, RANGE 28 EAST, NMPM
Section 35: NW/4

i) CREATE a new pool in Eddy County, New Mexico, classified as a gas pool for Morrow production and designated as the Laguna Grande-Morrow Gas Pool. The discovery well is Exxon Corporation Laguna Grande Unit Well No. 1 located in Unit I of Section 28, Township 23 South, Range 29 East, NMPM. Said pool would comprise:

TOWNSHIP 23 SOUTH, RANGE 29 EAST, NMPM
Section 28: E/2

j) CREATE a new pool in Lea County, New Mexico, classified as an oil pool for Paddock production and designated as the ~~Maljamar~~ Paddock Pool. The discovery well is Kirby Petroleum Company State Well No. 2 located in Unit O of Section 22, Township 17 South, Range 33 East, NMPM. Said pool would comprise:

TOWNSHIP 17 SOUTH, RANGE 33 EAST, NMPM
Section 22: SE/4

k) CREATE a new pool in Eddy County, New Mexico, classified as a gas pool for Atoka production and designated as the Nash Draw-Atoka Gas Pool. The discovery well is Mesa Petroleum Company Nash Unit Well No. 2 located in Unit F of Section 18, Township 23 South, Range 30 East, NMPM. Said pool would comprise:

TOWNSHIP 23 SOUTH, RANGE 30 EAST, NMPM
Section 18: N/2

l) CREATE a new pool in Lea County, New Mexico, classified as an oil pool for Bone Springs production and designated as the Rock Lake-Bone Springs Pool. The discovery well is Amoco Production Company Rock Lake Unit Well No. 1 located in Unit I of Section 28, Township 22 South, Range 35 East, NMPM. Said pool would comprise:

TOWNSHIP 22 SOUTH, RANGE 35 EAST, NMPM
Section 28: SW/4

-3-

Nomenclature Advertisement for August, 1976

m) CREATE a new pool in Chaves County, New Mexico, classified as a gas pool for Pennsylvanian production and designated as the Tom Tom-Pennsylvanian Gas Pool. The discovery well is Franklin, Aston & Fair, Ltd. Union Federal Well No. 1 located in Unit D of Section 1, Township 8 South, Range 31 East, NMPM. Said pool would comprise:

TOWNSHIP 8 SOUTH, RANGE 31 EAST, NMPM
Section 1: ~~NW/4~~ N/2

n) CREATE a new pool in Eddy County, New Mexico, classified as a gas pool for Morrow production and designated as the North Winchester-Morrow Gas Pool. The discovery well is Depco, Inc. DHY State Well No. 1 located in Unit F of Section 23, Township 19 South, Range 28 East, NMPM. Said pool would comprise:

TOWNSHIP 19 SOUTH, RANGE 28 EAST, NMPM
Section 23: N/2

o) CREATE a new pool in Eddy County, New Mexico, classified as an oil pool for Wolfcamp production and designated as the North Winchester-Wolfcamp Pool. The discovery well is Depco, Inc. DHY State Well No. 1 located in Unit F of Section 23, Township 19 South, Range 28 East, NMPM. Said pool would comprise:

TOWNSHIP 19 SOUTH, RANGE 28 EAST, NMPM
Section 23: NW/4

p) EXTEND the Avalon-Morrow Gas Pool in Eddy County, New Mexico, to include ✓
therein:

TOWNSHIP 20 SOUTH, RANGE 27 EAST, NMPM
Section 33: N/2

q) EXTEND the Blinebry Oil and Gas Pool in Lea County, New Mexico, to include ✓
therein:

TOWNSHIP 20 SOUTH, RANGE 38 EAST, NMPM
Section 28: SW/4

r) EXTEND the Cemetery-Morrow Gas Pool in Eddy County, New Mexico, to include ✓
therein:

TOWNSHIP 20 SOUTH, RANGE 25 EAST, NMPM
Section 19: All
Section 32: E/2

s) EXTEND the Chaveroo-San Andres Pool in Chaves County, New Mexico, to include ✓
therein:

TOWNSHIP 8 SOUTH, RANGE 33 EAST, NMPM
Section 5: S/2

t) EXTEND the Drinkard Pool in Lea County, New Mexico, to include therein: ✓

TOWNSHIP 22 SOUTH, RANGE 37 EAST, NMPM
Section 28: NE/4 NW/4

u) EXTEND the Hat Mesa-Morrow Gas Pool in Lea County, New Mexico, to include ✓
therein:

TOWNSHIP 21 SOUTH, RANGE 32 EAST, NMPM
Section 3: S/2

-4-

Nomenclature Advertisement for August, 1976

v) EXTEND the Indian Draw-Delaware Pool in Eddy County, New Mexico, to include therein:

TOWNSHIP 22 SOUTH, RANGE 28 EAST, NMPM
Section 18: NW/4

w) EXTEND the Lusk-Morrow Gas Pool in Lea County, New Mexico, to include therein:

TOWNSHIP 19 SOUTH, RANGE 32 EAST, NMPM
Section 9: All

x) EXTEND the South Lucky Lake-Queen Pool in Chaves County, New Mexico, to include therein:

TOWNSHIP 15 SOUTH, RANGE 29 EAST, NMPM
Section 16: SE/4 SW/4
Section 22: E/2 SW/4 & SW/4 SW/4
Section 27: W/2 NW/4

y) EXTEND the Nash Draw-Morrow Gas Pool in Eddy County, New Mexico, to include therein:

TOWNSHIP 23 SOUTH, RANGE 29 EAST, NMPM
Section 18: N/2

z) EXTEND the South Osudo-Morrow Gas Pool in Lea County, New Mexico, to include therein:

TOWNSHIP 21 SOUTH, RANGE 35 EAST, NMPM
Section 15: S/2

aa) EXTEND the Parallel-Delaware Pool in Eddy County, New Mexico, to include therein:

TOWNSHIP 20 SOUTH, RANGE 31 EAST, NMPM
Section 27: NE/4 NW/4

~~bb)~~ EXTEND the Peterson-Pennsylvanian Associated Pool in Roosevelt County, New Mexico, to include therein:

omit

TOWNSHIP 5 SOUTH, RANGE 33 EAST, NMPM
Section 20: SW/4

(cc) EXTEND the Teague-Devonian Pool in Lea County, New Mexico, to include therein:

TOWNSHIP 23 SOUTH, RANGE 37 EAST, NMPM
Section 22: SW/4

(bb) EXTEND the Sulimar-San Andres Pool in Chaves County, New Mexico, to include therein:

TOWNSHIP 15 SOUTH, RANGE 29 EAST, NMPM
Section 13: SW/4 SE/4

(dd) ee) EXTEND the Vest Ranch-Queen Pool in Chaves County, New Mexico, to include therein:

TOWNSHIP 14 SOUTH, RANGE 30 EAST, NMPM
Section 9: E/2

BEFORE THE OIL CONSERVATION COMMISSION
OF THE STATE OF NEW MEXICO

IN THE MATTER OF THE HEARING
CALLED BY THE OIL CONSERVATION
COMMISSION OF NEW MEXICO FOR
THE PURPOSE OF CONSIDERING:

CASE NO. 5730
ORDER NO. 5252

THE APPLICATION OF THE OIL CONSERVATION
COMMISSION UPON ITS OWN MOTION FOR AN ORDER
CREATING AND EXTENDING CERTAIN POOLS IN
CHAVES, EDDY AND LEA COUNTIES, NEW MEXICO.

ORDER OF THE COMMISSION

BY THE COMMISSION:

This cause came on for hearing at 9:00 a.m. on August 4, 1976, at Santa Fe, New Mexico, before Examiner Daniel S. Nutter.

NOW, on this _____ day of August, 1976, the Commission, a quorum being present, having considered the testimony, the record, and the recommendations of the Examiner, and being fully advised in the premises,

FINDS:

(1) That due public notice having been given as required by law, the Commission has jurisdiction of this cause and the subject matter thereof.

(2) That there is need for the creation of a new gas pool in Lea County, New Mexico, for the production of gas from the Morrow formation, said pool to bear the designation of Mid-Bell Lake-Morrow Gas Pool. Said Mid-Bell Lake-Morrow Gas Pool was discovered by the Continental Oil Company Bradley "A" Well No. 1 located in Unit F of Section 19, Township 23 South, Range 34 East, NMPM. It was completed in the Morrow formation on May 12, 1976. The top of the perforations is at 12,965 feet.

(3) That there is need for the creation of a new gas pool in Eddy County, New Mexico, for the production of gas from the Morrow formation, said pool to bear the designation of East Burton Flat-Morrow Gas Pool. Said East Burton Flat-Morrow Gas Pool was discovered by the Texas Oil and Gas Corporation Superior Federal Well No. 1 located in Unit G of Section 8, Township 20 South, Range 29 East, NMPM. It was completed in the Morrow formation on June 12, 1973. The top of the perforations is at 11,625 feet.

(4) That there is need for the creation of a new gas pool in Eddy County, New Mexico, for the production of gas from the Strawn formation, said pool to bear the designation of East Burton Flat-Strawn Gas Pool. Said East Burton Flat-Strawn Gas Pool was discovered by the Texas Oil and Gas Corporation Yates Federal Well No. 1 located in Unit N of Section 8, Township 20 South, Range 29 East, NMPM. It was completed in the Strawn formation on October 1, 1973. The top of the perforations is at 10,456 feet.

(5) That there is need for the creation of a new gas pool in Eddy County, New Mexico, for the production of gas from the Wolfcamp formation, said pool to bear the designation of East Burton Flat-Wolfcamp Gas Pool. Said East Burton Flat-Wolfcamp Gas Pool was discovered by the Texas Oil and Gas Corporation Yates A Federal Well No. 1 located in Unit F of Section 21, Township 20 South, Range 29 East, NMPM. It was completed in the Wolfcamp formation on January 30, 1975. The top of the perforations is at 9,402 feet.

(6) That there is need for the creation of a new oil pool in Eddy County, New Mexico, for the production of oil from the Delaware formation, said pool to bear the designation of Byrnes Tank-Delaware Pool. Said Byrnes Tank-Delaware Pool was discovered by the Hanagan Petroleum Corporation Newman Well No. 1 located in Unit O of Section 7, Township 23 South, Range 26 East, NMPM. It was completed in the Delaware formation on July 15, 1975. The top of the perforations is at 4781 feet.

(7) That there is need for the creation of a new gas pool in Eddy County, New Mexico, for the production of gas from the Wolfcamp formation, said pool to bear the designation of Catclaw Draw-Wolfcamp Gas Pool. Said Catclaw Draw-Wolfcamp Gas Pool was discovered by the Hanagan Petroleum Corporation North Fork Well No. 1 located in Unit C of Section 2, Township 22 South, Range 25 East, NMPM. It was completed in the Wolfcamp formation on May 3, 1976. The top of the perforations is at 8660 feet.

CASE NO. 5730
ORDER NO. _____

(8) That there is need for the creation of a new gas pool in Eddy County, New Mexico, for the production of gas from the Morrow formation, said pool to bear the designation of Horseshoe Bend-Morrow Gas Pool. Said Horseshoe Bend-Morrow Gas Pool was discovered by the Hanagan Petroleum Corporation Horseshoe Bend Well No. 1 located in Unit K of Section 34, Township 23 South, Range 25 East, NMPM. It was completed in the Morrow formation on February 28, 1976. The top of the perforations is at 10,879 feet.

(9) That there is need for the creation of a new oil pool in Eddy County, New Mexico, for the production of oil from the Delaware formation, said pool to bear the designation of Indian Flats-Delaware Pool. Said Indian Flats-Delaware Pool was discovered by the Perry R. Bass Big Eddy Unit Well No. 47 located in Unit F of Section 35, Township 21 South, Range 28 East, NMPM. It was completed in the Delaware formation on April 10, 1976. The top of the perforations is at 3548 feet.

(10) That there is need for the creation of a new gas pool in Eddy County, New Mexico, for the production of gas from the Morrow formation, said pool to bear the designation of Laguna Grande-Morrow Gas Pool. Said Laguna Grande-Morrow Gas Pool was discovered by the Exxon Corporation Laguna Grande Unit Well No. 1 located in Unit I of Section 28, Township 23 South, Range 29 East, NMPM. It was completed in the Morrow formation on March 27, 1976. The top of the perforations is at 13,107 feet.

(11) That there is need for the creation of a new oil pool in Lea County, New Mexico, for the production of oil from the Paddock formation, said pool to bear the designation of Leamex-Paddock Pool. Said Leamex-Paddock Pool was discovered by the Kirby Petroleum Company State Well No. 2 located in Unit O of Section 22, Township 17 South, Range 33 East, NMPM. It was completed in the Paddock formation on May 24, 1976. The top of the perforations is at 6038 feet.

(12) That there is need for the creation of a new gas pool in Eddy County, New Mexico, for the production of gas from the Atoka formation, said pool to bear the designation of Nash Draw-Atoka Gas Pool. Said Nash Draw-Atoka Gas Pool was discovered by the Mesa Petroleum Company Nash Unit Well No. 2 located in Unit F of Section 18, Township 23 South, Range 30 East, NMPM. It was completed in the Atoka formation on April 21, 1976. The top of the perforations is at 12,432 feet.

(13) That there is need for the creation of a new oil pool in Lea County, New Mexico, for the production of oil from the Bone Springs formation, said pool to bear the designation of Rock Lake-Bone Springs Pool. Said Rock Lake-Bone Springs Pool was discovered by the Amoco Production Company Rock Lake Unit Well No. 1 located in Unit L of Section 28, Township 22 South, Range 35 East, NMPM. It was completed in the Bone Springs formation on December 1, 1975. The top of the perforations is at 8720 feet.

(14) That there is need for the creation of a new gas pool in Chaves County, New Mexico, for the production of gas from the Pennsylvanian formation, said pool to bear the designation of Tom Tom-Pennsylvanian Gas Pool. Said Tom Tom-Pennsylvanian Gas Pool was discovered by the Franklin, Aston & Fair, Ltd. Union Federal Well No. 1 located in Unit D of Section 1, Township 8 South, Range 31 East, NMPM. It was completed in the Pennsylvanian formation on December 19, 1975. The top of the perforations is at 9542 feet.

(15) That there is need for the creation of a new gas pool in Eddy County, New Mexico, for the production of gas from the Morrow formation, said pool to bear the designation of North Winchester-Morrow Gas Pool. Said North Winchester-Morrow Gas Pool was discovered by the Depco Inc. DHY State Well No. 1 located in Unit F of Section 23, Township 19 South, Range 28 East, NMPM. It was completed in the Morrow formation on February 13, 1976. The top of the perforations is at 11,025 feet.

(16) That there is need for the creation of a new oil pool in Eddy County, New Mexico, for the production of oil from the Wolfcamp formation, said pool to bear the designation of North Winchester-Wolfcamp Pool. Said North Winchester-Wolfcamp Pool was discovered by the Depco Inc. DHY State Well No. 1 located in Unit F of Section 23, Township 19 South, Range 28 East, NMPM. It was completed in the Wolfcamp formation on February 13, 1976. The top of the perforations is at 8366 feet.

(17) That there is need for certain extensions to the Chaveroo-San Andres Pool, the South Lucky Lake-Queen Pool, the Sulimar-San Andres Pool, and the Vest Ranch-Queen Associated Pool, all in Chaves County, New Mexico, and the Avalon-Morrow Gas Pool, the Cemetery-Morrow Gas Pool, the Indian Draw-Delaware Pool, the Nash Draw-Morrow Gas Pool, and the Parallel-Delaware Pool, all in Eddy County, New Mexico, and the Blinebry Oil and Gas Pool, the Drinkard Pool, the Hat Mesa-Morrow Gas Pool, the Lusk-Morrow Gas Pool, the South Osudo-Morrow Gas Pool, and the Teague-Devonian Pool, all in Lea County, New Mexico.

IT IS THEREFORE ORDERED:

(a) That a new pool in Lea County, New Mexico, classified as a gas pool for Morrow production, is hereby created and designated as the Mid-Bell Lake-Morrow Gas Pool, consisting of the following described area:

TOWNSHIP 23 SOUTH, RANGE 34 EAST, NMPM
Section 19: W/2

(b) That a new pool in Eddy County, New Mexico, classified as a gas pool for Morrow production, is hereby created and designated as the East Burton Flat-Morrow Gas Pool, consisting of the following described area:

TOWNSHIP 20 SOUTH, RANGE 29 EAST, NMPM
Section 4: W/2
Section 8: All
Section 9: All
Section 16: All
Section 17: All
Section 18: All

(c) That a new pool in Eddy County, New Mexico, classified as a gas pool for Strawn production, is hereby created and designated as the East Burton Flat-Strawn Gas Pool, consisting of the following described area:

TOWNSHIP 20 SOUTH, RANGE 29 EAST, NMPM
Section 8: S/2

(d) That a new pool in Eddy County, New Mexico, classified as a gas pool for Wolfcamp production, is hereby created and designated as the East Burton Flat-Wolfcamp Gas Pool, consisting of the following described area:

TOWNSHIP 20 SOUTH, RANGE 29 EAST, NMPM
Section 21: W/2

(e) That a new pool in Eddy County, New Mexico, classified as an oil pool for Delaware production, is hereby created and designated as the Byrnes Tank-Delaware Pool, consisting of the following described area:

TOWNSHIP 23 SOUTH, RANGE 26 EAST, NMPM
Section 7: SE/4

(f) That a new pool in Eddy County, New Mexico, classified as a gas pool for Wolfcamp production, is hereby created and designated as the Catclaw Draw-Wolfcamp Gas Pool, consisting of the following described area:

TOWNSHIP 22 SOUTH, RANGE 25 EAST, NMPM
Section 2: N/2

(g) That a new pool in Eddy County, New Mexico, classified as a gas pool for Morrow production, is hereby created and designated as the Horseshoe Bend-Morrow Gas Pool, consisting of the following described area:

TOWNSHIP 23 SOUTH, RANGE 25 EAST, NMPM
Section 34: W/2

(h) That a new pool in Eddy County, New Mexico, classified as an oil pool for Delaware production, is hereby created and designated as the Indian Flats-Delaware Pool, consisting of the following described area:

TOWNSHIP 21 SOUTH, RANGE 28 EAST, NMPM
Section 35: NW/4

(i) That a new pool in Eddy County, New Mexico, classified as a gas pool for Morrow production, is hereby created and designated as the Laguna Grande-Morrow Gas Pool, consisting of the following described area:

TOWNSHIP 23 SOUTH, RANGE 29 EAST, NMPM
Section 28: E/2

(j) That a new pool in Lea County, New Mexico, classified as an oil pool for Paddock production, is hereby created and designated as the Leamex-Paddock Pool, consisting of the following described area:

TOWNSHIP 17 SOUTH, RANGE 33 EAST, NMPM
Section 22: SE/4

(k) That a new pool in Eddy County, New Mexico, classified as a gas pool for Atoka production, is hereby created and designated as the Nash Draw-Atoka Gas Pool, consisting of the following described area:

TOWNSHIP 23 SOUTH, RANGE 30 EAST, NMPM
Section 18: N/2

(l) That a new pool in Lea County, New Mexico, classified as an oil pool for Bone Springs production, is hereby created and designated as the Rock Lake-Bone Springs Pool, consisting of the following described area:

TOWNSHIP 22 SOUTH, RANGE 35 EAST, NMPM
Section 28: SW/4

(m) That a new pool in Chaves County, New Mexico, classified as a gas pool for Pennsylvanian production, is hereby created and designated as the Tom Tom-Pennsylvanian Gas Pool, consisting of the following described area:

TOWNSHIP 8 SOUTH, RANGE 31 EAST, NMPM
Section 1: N/2

(n) That a new pool in Eddy County, New Mexico, classified as a gas pool for Morrow production, is hereby created and designated as the North Winchester-Morrow Gas Pool, consisting of the following described area:

TOWNSHIP 19 SOUTH, RANGE 28 EAST, NMPM
Section 23: N/2

(o) That a new pool in Eddy County, New Mexico, classified as an oil pool for Wolfcamp production, is hereby created and designated as the North Winchester-Wolfcamp Pool, consisting of the following described area:

TOWNSHIP 19 SOUTH, RANGE 28 EAST, NMPM
Section 23: NW/4

(p) That the Avalon-Morrow Gas Pool in Eddy County, New Mexico, as heretofore classified, defined, and described, is hereby extended to include therein:

TOWNSHIP 20 SOUTH, RANGE 27 EAST, NMPM
Section 33: N/2

(q) That the Blinebry Oil and Gas Pool in Lea County, New Mexico, as heretofore classified, defined, and described, is hereby extended to include therein:

TOWNSHIP 20 SOUTH, RANGE 38 EAST, NMPM
Section 28: SW/4

(r) That the Cemetery-Morrow Gas Pool in Eddy County, New Mexico, as heretofore classified, defined, and described, is hereby extended to include therein:

TOWNSHIP 20 SOUTH, RANGE 25 EAST, NMPM
Section 19: All
Section 32: E/2

(s) That the Chaveroo-San Andres Pool in Chaves County, New Mexico, as heretofore classified, defined, and described, is hereby extended to include therein:

TOWNSHIP 8 SOUTH, RANGE 33 EAST, NMPM
Section 5: S/2

(t) That the Drinkard Pool in Lea County, New Mexico, as heretofore classified, defined, and described, is hereby extended to include therein:

TOWNSHIP 22 SOUTH, RANGE 37 EAST, NMPM
Section 28: NE/4 NW/4

(u) That the Hat Mesa-Morrow Gas Pool in Lea County, New Mexico, as heretofore classified, defined and described, is hereby extended to include therein:

TOWNSHIP 21 SOUTH, RANGE 32 EAST, NMPM
Section 3: S/2

CASE NO. 5730
ORDER NO. _____

(v) That the Indian Draw-Delaware Pool in Eddy County, New Mexico, as heretofore classified, defined, and described, is hereby extended to include therein:

TOWNSHIP 22 SOUTH, RANGE 28 EAST, NMPM
Section 18: NW/4

(w) That the Lusk-Morrow Gas Pool in Lea County, New Mexico, as heretofore classified, defined, and described, is hereby extended to include therein:

TOWNSHIP 19 SOUTH, RANGE 32 EAST, NMPM
Section 9: All

(x) That the South Lucky Lake-Queen Pool in Chaves County, New Mexico, as heretofore classified, defined, and described, is hereby extended to include therein:

TOWNSHIP 15 SOUTH, RANGE 29 EAST, NMPM
Section 16: SE/4 SW/4
Section 22: E/2 SW/4 & SW/4 SW/4
Section 27: W/2 NW/4

(y) That the Nash Draw-Morrow Gas Pool in Eddy County, New Mexico, as heretofore classified, defined, and described, is hereby extended to include therein:

TOWNSHIP 23 SOUTH, RANGE 30 EAST, NMPM
Section 18: N/2

(z) That the South Osudo-Morrow Gas Pool in Lea County, New Mexico, as heretofore classified, defined, and described, is hereby extended to include therein:

TOWNSHIP 21 SOUTH, RANGE 35 EAST, NMPM
Section 15: S/2

(aa) That the Parallel-Delaware Pool in Eddy County, New Mexico, as heretofore classified, defined, and described, is hereby extended to include therein:

TOWNSHIP 20 SOUTH, RANGE 31 EAST, NMPM
Section 27: NE/4 NW/4

(bb) That the Sulimar-San Andres Pool in Chaves County, New Mexico, as heretofore classified, defined, and described, is hereby extended to include therein:

TOWNSHIP 15 SOUTH, RANGE 29 EAST, NMPM
Section 13: SW/4 SE/4

(cc) That the Teague-Devonian Pool in Lea County, New Mexico, as heretofore classified, defined, and described, is hereby extended to include therein:

TOWNSHIP 23 SOUTH, RANGE 37 EAST, NMPM
Section 22: SW/4

(dd) That the Vest Ranch-Queen Associated Pool in Chaves County, New Mexico, as heretofore classified, defined, and described, is hereby extended to include therein:

TOWNSHIP 14 SOUTH, RANGE 30 EAST, NMPM
Section 9: E/2

IT IS FURTHER ORDERED:

(1) That, pursuant to Section 65-3-14.5, NMSA 1953, contained in Chapter 271, Laws of 1969, any well which, by virtue of any of the above pool extensions, is subject to pool rules providing for spacing or proration units larger than the one which is presently dedicated thereto, shall have 60 days from the effective date of this order in which to file new Forms C-102 dedicating a standard unit for the pool to said well, or to obtain a non-standard unit approved by the Commission. Pending such compliance, the well shall receive a maximum allowable in the same proportion to a standard allowable for the pool that the acreage dedicated to the well bears to a standard unit for the pool. Failure to file Form C-102 dedicating a standard unit to the well or to obtain a non-standard unit approved by the Commission within said 60-day period shall subject the well to cancellation of allowable.

-6-

CASE NO. 5730
ORDER NO. _____

(2) That the effective date of this order and all creations and extensions included herein shall be September 1, 1976.

DONE at Santa Fe, New Mexico, on the day and year hereinabove designated.

STATE OF NEW MEXICO
OIL CONSERVATION COMMISSION

PHIL R. LUCERO, Chariman

EMERY C. ARNOLD, Member

JOE D. RAMEY, Member & Secretary

S E A L