

1 y CASE 5772: YATES PETROLEUM CORP.
FOR AN UNORTHODOX LOCATION, EDDY ~
COUNTY, NEW MEXICO

CASE NO.

5772

APPLICATION,
TRANSCRIPTS,
SMALL EXHIBITS,
ETC.

BEFORE THE OIL CONSERVATION COMMISSION
OF THE STATE OF NEW MEXICO

IN THE MATTER OF THE HEARING
CALLED BY THE OIL CONSERVATION
COMMISSION OF NEW MEXICO FOR
THE PURPOSE OF CONSIDERING:

CASE NO. 5772
Order No. R-5304

APPLICATION OF YATES PETROLEUM CORPORATION
FOR AN UNORTHODOX LOCATION, EDDY COUNTY,
NEW MEXICO.

ORDER OF THE COMMISSION

BY THE COMMISSION:

This cause came on for hearing at 9 a.m. on September 29, 1976, at Santa Fe, New Mexico, before Examiner Daniel S. Nutter.

NOW, on this 27th day of October, 1976, the Commission, a quorum being present, having considered the testimony, the record, and the recommendations of the Examiner, and being fully advised in the premises,

FINDS:

- (1) That due public notice having been given as required by law, the Commission has jurisdiction of this cause and the subject matter thereof.
- (2) That the applicant, Yates Petroleum Corporation, seeks approval of an unorthodox gas well location for its Federal "BZ" Well No. 16 to be drilled 1980 feet from the North line and 660 feet from the East line of Section 28, Township 17 South, Range 25 East, NMPM, Eddy County, New Mexico, to test the Morrow formation.
- (3) That the N/2 of said Section 28 is to be dedicated to the well.
- (4) That a well at said unorthodox location will better enable applicant to produce the gas underlying the proration unit.
- (5) That no offset operator objected to the proposed unorthodox location.
- (6) That approval of the subject application will afford the applicant the opportunity to produce its just and equitable share of the gas in the subject pool, will prevent the economic loss caused by the drilling of unnecessary wells, avoid the augmentation of risk arising from the drilling of an excessive number of wells, and will otherwise prevent waste and protect correlative rights.

-2-

Case No. 5772
Order No. R-5304

IT IS THEREFORE ORDERED:


(1) That an unorthodox gas well location for the Morrow formation is hereby approved for applicant's Federal "BZ" Well No. 16 to be drilled at a point 1980 feet from the North line and 660 feet from the East line of Section 28, Township 17 South, Range 25 East, NMPM, Eddy County, New Mexico.

(2) That the N/2 of said Section 28 shall be dedicated to the above-described well.

(3) That jurisdiction of this cause is retained for the entry of such further orders as the Commission may deem necessary.

DONE at Santa Fe, New Mexico, on the day and year hereinabove designated.

STATE OF NEW MEXICO
OIL CONSERVATION COMMISSION



PHIL R. LUCERO, Chairman

Emery C. Arnold
EMERY C. ARNOLD, Member

Joe D. Ramey
JOE D. RAMEY, Member & Secretary

S E A L

jr/

1
2
3
4
5
6
7
8
9
10
11
12
13
14
15
16
17
18
19
20
21
22
23
24
25

BEFORE THE
NEW MEXICO OIL CONSERVATION COMMISSION
Santa Fe, New Mexico
September 29, 1976

EXAMINER HEARING

IN THE MATTER OF:

Application of Yates Petroleum Corpora-) CASE
tion for an unorthodox location,) 5772
Eddy County, New Mexico.)

BEFORE: Daniel S. Nutter, Examiner

TRANSCRIPT OF HEARING

A P P E A R A N C E S

| | |
|--|---|
| For the New Mexico Oil Conservation Commission: | William F. Carr, Esq. Legal Counsel for the Commission State Land Office Building Santa Fe, New Mexico |
| For the Applicant: | Joel M. Carson, Esq. LOSEE & CARSON, P.A. Attorneys at Law 300 American Home Building Artesia, New Mexico |

sid morrish reporting service
General Court Reporting Service
825 Calle Mejia, No. 122, Santa Fe, New Mexico 87501
Phone (505) 982-9212

sid morrish reporting service
General Court Reporting Service
825 Calle Mejia, No. 122, Santa Fe, New Mexico 87501
Phone (505) 982-9212

1
2
3
4
5
6
7
8
9
10
11
12
13
14
15
16
17
18
19
20
21
22
23
24
25

I N D E X

Page

RAY BECK

Direct Examination by Mr. Carson

3

Cross Examination by Mr. Nutter

6

EXHIBIT INDEX

Offered

Admitted

Yates' Exhibit One, Land Plat

4

6

Yates' Exhibit Two, Map

4

6

Yates' Exhibit Three, Cross Section

6

6

1 MR. NUTTER: We will call Case Number 5772.

2 MR. CARR: Case 5772, application of Yates Petroleum
3 Corporation for an unorthodox location, Eddy County, New Mexico

4 MR. CARSON: Mr. Examiner, my name is Joel Carson,
5 Losce and Carson, P.A., Artesia, appearing on behalf of the
6 applicant and I have one witness, Mr. Ray Beck, who has
7 previously been sworn.

8 MR. NUTTER: Mr. Beck is still under oath.

9
10 RAY BECK

11 called as a witness, having been previously sworn, was
12 examined and testified as follows:

13
14 DIRECT EXAMINATION

15 BY MR. CARSON:

16 Q Would you state your name, please?

17 A Ray Beck.

18 Q Mr. Beck, you are the same person who previously
19 testified in Case Number 5771?

20 A Yes, sir.

21 Q And your qualifications have previously been
22 acceptable to the Commission, have they not?

23 A Yes.

24 Q Would you state to the Examiner the purpose of the
25 application in Case Number 5772?

sid morrish reporting service
General Court Reporting Service
825 Calle Mejia, No. 122, Santa Fe, New Mexico 87501
Phone (505) 982-9212

sid morrish reporting service
General Court Reporting Service
825 Calle Mejia, No. 122, Santa Fe, New Mexico 87501
Phone (505) 982-9212

1 A. In Case 5772 Yates Petroleum Corporation requests
2 approval of the unorthodox Morrow gas well location of its
3 No. 16 Federal B2 Well to be drilled nineteen, eighty from the
4 north and six, sixty from the east line of Section 28, Township
5 17 South, Range 26 East, Eddy County, New Mexico. The north
6 half of said Section 28 will be dedicated to the well.

7 Q. Mr. Beck, I refer you to Applicant's Exhibit Number
8 One and ask if that exhibit was prepared by you or under your
9 supervision?

10 A. It was prepared by me.

11 Q. Mr. Beck, would you explain to the Hearing Examiner
12 for the record what that Exhibit purports to show?

13 A. Exhibit Number One is a land plat showing the proposed
14 location and its relationship with the surrounding leasehold
15 situation. It may be noted that the unorthodox movement of
16 the location is towards Yates' acreage.

17 Q. I would refer you to Applicant's Exhibit Number Two.
18 Was that exhibit prepared by you or under your supervision,
19 Mr. Beck?

20 A. It was prepared by me.

21 Q. Would you explain to the Hearing Examiner what that
22 exhibit shows?

23 A. Exhibit Number Two is a map showing in solid contours
24 the varying thickness of the interval between the top of the
25 Morrow clastics and the Pre-Morrow clastics unconformity. The

sid morish reporting service
General Court Reporting Service
825 Calle Mejia, No. 122, Santa Fe, New Mexico 87501
Phone (505) 982-9212

1 solid contour thicks indicate areas of greater erosion prior
2 to deposition of the Morrow clastics in this area near the
3 Morrow clastic sub-crop. More important, it is also within
4 these thicks that are found the thicker, potentially more
5 efficient and productive Morrow channel sands.

6 The Sauers well in Section 34, located near the
7 axis of the thick, encountered a forty-eight foot Morrow
8 channel sand. However, unfortunately it was below the gas-water
9 contact and yielded sixty-nine hundred and twenty-five feet of
10 salt water and some gas too small to measure.

11 The proposed location of the Federal BZ is in a
12 position where we now interpret a thick to cross the north
13 half of Section 28, thereby having the best chance of encounter-
14 ing the potentially more productive channel sands.

15 Also shown on Exhibit Two are dotted contours showing
16 the structural configuration on top of the Morrow clastics
17 and the location of cross section AA prime. It may be noted
18 that the proposed location to be some one hundred and sixty feet
19 higher to the Sauer's well which had the wet Morrow channel.

20 Q Mr. Beck, referring you to Applicant's Exhibit Number
21 Three, did you prepare that exhibit?

22 A Yes.

23 Q Would you explain to the Hearing Officer what that
24 exhibit purports to show?

25 A Exhibit Number Three is a cross section running from

sid morrish reporting service

General Court Reporting Service
825 Calle Mejia, No. 122, Santa Fe, New Mexico 87501
Phone (505) 982-9212

1 south to north showing a longitudinal section, the mapped
2 interval of the previous exhibit, the pertinent correlations
3 and the depth dimension to the previous exhibit.

4 Q Mr. Beck, in your professional opinion, will the
5 approval of this application afford the applicant the
6 opportunity to produce its just and equitable share of gas,
7 will it prevent economic loss caused by the drilling of
8 unnecessary wells, avoid the augmentation of risk arising
9 from the drilling of an excessive number of wells and will it
10 otherwise prevent waste and protect correlative rights?

11 A. I do.

12 MR. CARSON: Mr. Examiner, we move the introduction
13 of these three exhibits.

14 MR. NUTTER: Yates' Exhibits One through three will
15 be admitted into evidence.

16 (THEREUPON, Yates' Exhibits One through
17 Three were admitted into evidence.)

18 MR. CARSON: We have no further questions of this
19 witness.

20
21 CROSS EXAMINATION

22 BY MR. NUTTER:

23 Q Mr. Beck, on Exhibit One the yellow-colored acreage
24 is Yates' controlled acreage?

25 A. Yes, sir.

sid morrish reporting service

General Court Reporting Service
825 Calle Mejia, No. 122, Santa Fe, New Mexico 87501
Phone (505) 982-9212

1 Q On Exhibit Number Two, Mr. Beck, I see two wells
2 that are colored with the orange dots, indicating that they are
3 Morrow gas wells, however, I see a number of other gas wells
4 on the plat. They are producing from the formation that is
5 indicated by the well symbol, is that true?

6 A Yes, sir.

7 Q So even though this well may not encounter Morrow
8 production you would have an opportunity to possibly get Cisco
9 or Strawn or Upper Canyon, Lower Canyon?

10 A Yes, sir, that's true. You can encounter Wolfcamp,
11 Cisco, Lower Canyon, Strawn or Atoka as secondary objectives
12 in this area.

13 Q What about the wells to the north and west of this,
14 the Federal BZ Com, what happened in the Morrow on that well?

15 A If you refer to Exhibit Number Three, you can see
16 the electric log there, we just -- between the top of the
17 Morrow clastics and where I picked the Pre-Morrow clastics
18 unconformity, those are pretty ratty little sands in there,
19 just no gas effect or porosity, just very poor sands.

20 Q And what was the condition of the Morrow in the
21 Gable well to the west?

22 A The same situation persisted there too. The sands
23 were just very thin and tight and non-productive, non-commercial
24 sands.

25 MR. NUTTER: Are there any further questions of

1 this witness? He may be excused.

2 (THEREUPON, the witness was excused.)

3 MR. NUTTER: Do you have anything further, Mr. Carson?

4 MR. CARSON: Nothing further.

5 MR. NUTTER: Does anyone have anything they wish to
6 offer in Case Number 5772?

7 We will take the case under advisement.

8

9

10

11

12

13

14

15

16

17

18

19

20

21

22

23

24

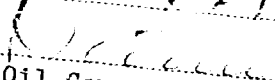
25

sid morrish reporting service
General Court Reporting Service
825 Calle Mejia, No. 122, Santa Fe, New Mexico 87501
Phone (505) 982-9212

REPORTER'S CERTIFICATE

I, SIDNEY F. MORRISH, a Certified Shorthand Reporter,
do hereby certify that the foregoing and attached Transcript
of Hearing before the New Mexico Oil Conservation Commission
was reported by me, and the same is a true and correct record
of the said proceedings to the best of my knowledge, skill and
ability.


Sidney F. Morrish, C.S.R.

I do hereby certify that the foregoing is
a complete record of the proceedings in
the Examiner hearing of Case No. 5772
heard by me on 9/29, 1976.

Examiner
New Mexico Oil Conservation Commission

sid morrish reporting service

General Court Reporting Service
825 Calle Mejia, No. 122, Santa Fe, New Mexico 87501
Phone (505) 982-9212

1
2
3
4
5
6
7
8
9
10
11
12
13
14
15
16
17
18
19
20
21
22
23
24
25

Dockets Nos. 27-76 and 28-76 are tentatively set for hearing on October 13 and 27, 1976. Applications for hearing must be filed at least 22 days in advance of hearing date.

DOCKET: EXAMINER HEARING - WEDNESDAY - SEPTEMBER 29, 1976

9 A.M. - OIL CONSERVATION COMMISSION CONFERENCE ROOM,
STATE LAND OFFICE BUILDING, SANTA FE, NEW MEXICO

The following cases will be heard before Daniel S. Nutter, Examiner, or Richard L. Stamets, Alternate Examiner:

- CASE 5768: In the matter of the hearing called by the Oil Conservation Commission on its own motion to permit Service Drilling Company, The Travelers Indemnity Company, and all other interested parties to appear and show cause why the Gonzales-Pittman Well No. 1, located in Unit M of Section 24, Township 21 North, Range 21 East, Mora County, New Mexico, should not be plugged and abandoned in accordance with a Commission-approved plugging program.
- CASE 5769: In the matter of the hearing called by the Oil Conservation Commission on its own motion to permit Juanita Frank, The Aetna Casualty and Surety Company, and all other interested parties to appear and show cause why the Greathouse Frank Well No. 2, located in Unit C of Section 10, Township 23 North, Range 1 West, Rio Arriba County, New Mexico, should not be plugged and abandoned in accordance with a Commission-approved plugging program.
- CASE 5770: In the matter of the hearing called by the Oil Conservation Commission on its own motion to permit George H. Krause, The Hartford Accident and Indemnity Company, and all other interested parties to appear and show cause why the Krause Beck Well No. 1, located in Unit J of Section 10, Township 29 North, Range 12 West, San Juan County, New Mexico, should not be plugged and abandoned in accordance with a Commission-approved plugging program.
- CASE 5771: Application of Yates Petroleum Corporation for compulsory pooling and an unorthodox location, Eddy County, New Mexico. Applicant, in the above-styled cause, seeks an order pooling all mineral interests in the Pennsylvanian formation underlying the W/2 of Section 22, Township 17 South, Range 26 East, Eddy County, New Mexico, to be dedicated to its Tom Brown GO Com Well No. 1 to be drilled at an unorthodox location 660 feet from the North line and 1980 feet from the West line of said Section 22. Also to be considered will be the cost of drilling and completing said well and the allocation of the cost thereof, as well as actual operating costs and charges for supervision. Also to be considered will be the designation of applicant as operator of the well and a charge for risk involved in drilling said well.
- CASE 5772: Application of Yates Petroleum Corporation for an unorthodox location, Eddy County, New Mexico. Applicant, in the above-styled cause, seeks approval for the unorthodox location of its Federal BZ Well No. 16 to be drilled at a point 1980 feet from the North line and 660 feet from the East line of Section 28, Township 17 South, Range 25 East, Eddy County, New Mexico, to test the Morrow formation, the N/2 of said Section 28 to be dedicated to the well.
- CASE 5773: Application of Yates Petroleum Corporation for a unit agreement, Eddy County, New Mexico. Applicant, in the above-styled cause, seeks approval for the North Millman Unit Area comprising 2,017 acres, more or less, of State lands in Township 19 South, Range 28 East, Eddy County, New Mexico.
- CASE 5774: Application of Belco Petroleum Corporation for compulsory pooling and an unorthodox location, Eddy County, New Mexico. Applicant, in the above-styled cause, seeks an order pooling all mineral interests in the Pennsylvanian formation underlying the N/2 of Section 31, Township 21 South, Range 27 East, Eddy County, New Mexico, to be dedicated to its Mollie Well No. 1 to be drilled at an unorthodox location 1100 feet from the North line and 1500 feet from the East line of said Section 31. Also to be considered will be the cost of drilling and completing said well and the allocation of the cost thereof, as well as actual operating costs and charges for supervision. Also to be considered will be the designation of applicant as operator of the well and a charge for risk involved in drilling said well.
- CASE 5775: Application of Cities Service Oil Company for compulsory pooling and an unorthodox well location, Eddy County, New Mexico. Applicant, in the above-styled cause, seeks an order pooling all mineral interests in the Pennsylvanian formation underlying the W/2 of Section 30, Township 21 South, Range 27 East, Eddy County, New Mexico, to be dedicated to its Tracy "E" Well No. 1 to be drilled at an unorthodox location 1880 feet from the North line and 660 feet from the West line of said Section 30. Also to be considered will be the cost of drilling and completing said well and the allocation of the cost thereof as well as actual operating costs and charges for supervision. Also to be considered will be the designation of applicant as operator of the well and a charge for risk involved in drilling said well.

A. J. LOSEE
JOEL M. CARSON
CHAD DICKERSON

LAW OFFICES
LOSEE & CARSON, P.A.
300 AMERICAN HOME BUILDING
P. O. DRAWER 239
ARTESIA, NEW MEXICO 88210

AREA CODE 505
746-3508

September 9, 1976

New Mexico Oil Conservation Commission
P. O. Box 2088
Santa Fe, New Mexico 87501


Gentlemen:

Enclosed for filing, please find three copies each of two applications of Yates Petroleum Corporation for unorthodox well locations in Eddy County, New Mexico.

We ask that this case be set for hearing before an examiner and that you furnish us with a docket of the hearing.

Yours truly,

LOSEE & CARSON, P.A.



Joel M. Carson

JMC:bjm
Enclosures

cc w/enclosures: Mr. Jack W. McCaw

BEFORE THE OIL CONSERVATION COMMISSION

STATE OF NEW MEXICO

IN THE MATTER OF THE APPLICATION OF :
YATES PETROLEUM CORPORATION FOR AN :
UNORTHODOX GAS WELL LOCATION IN EDDY : CASE NO. _____
COUNTY, NEW MEXICO :
_____ :

APPLICATION

COMES NOW YATES PETROLEUM CORPORATION, by its attorneys,
and in support hereof, respectfully states:

1. That applicant is operator of a majority of the
interest in the Pennsylvanian formation underlying the N/2 of
Section 28, Township 17 South, Range 25 East, N.M.P.M., Eddy
County, New Mexico.

2. Applicant proposes to drill its Yates Petroleum
Corporation Federal "BZ" No. 16 Well at 1,980 feet from the North
line and 660 feet from the East line of said Section 28, and to
dedicate the N/2 of said Section 28 to the well.

3. Applicant seeks an exception to the well location
requirements of Rule 104 C-II(a) of the Oil Conservation Commission
to permit the drilling of the well at the above mentioned unorthodox
location to a depth sufficient to adequately test the Morrow forma-
tion of the Pennsylvanian system.

4. That a standard 320-acre proration unit comprising
the N/2 of said Section 28 should be dedicated to the Federal "BZ"
No. 16 Well.

5. That approval of this application will afford applicant the opportunity to produce its just and equitable share of gas, will prevent economic loss caused by the drilling of unnecessary wells, avoid the augmentation of risk arising from the drilling of an excessive number of wells, and will otherwise prevent waste and protect correlative rights.

WHEREFORE, applicant prays:

A. That this application be set for hearing before an examiner and that notice of said hearing be given as required by law.

B. That upon hearing the Commission enter its order granting applicant permission to drill its Federal "BZ" No. 16 Well at the above mentioned unorthodox location and to dedicate the N/2 of Section 28, which is reasonably presumed to be productive of gas from the Morrow formation.

C. And for such other relief as may be just in the premises.

YATES PETROLEUM CORPORATION

By: 

LOSEE & CARSON, P.A.
P. O. Drawer 239
Artesia, New Mexico 88210

Attorneys for Applicant

BEFORE THE OIL CONSERVATION COMMISSION

STATE OF NEW MEXICO

IN THE MATTER OF THE APPLICATION OF
YATES PETROLEUM CORPORATION FOR AN
UNORTHODOX GAS WELL LOCATION IN EDDY
COUNTY, NEW MEXICO

CASE NO. _____

APPLICATION

COMES NOW YATES PETROLEUM CORPORATION, by its attorneys,
and in support hereof, respectfully states:

1. That applicant is operator of a majority of the interest in the Pennsylvanian formation underlying the N/2 of Section 28, Township 17 South, Range 25 East, N.M.P.M., Eddy County, New Mexico.

2. Applicant proposes to drill its Yates Petroleum Corporation Federal "BZ" No. 16 Well at 1,980 feet from the North line and 660 feet from the East line of said Section 28, and to dedicate the N/2 of said Section 28 to the well.

3. Applicant seeks an exception to the well location requirements of Rule 104 C-II(a) of the Oil Conservation Commission to permit the drilling of the well at the above mentioned unorthodox location to a depth sufficient to adequately test the Morrow formation of the Pennsylvanian system.

4. That a standard 320-acre proration unit comprising the N/2 of said Section 28 should be dedicated to the Federal "BZ" No. 16 Well.

5. That approval of this application will afford applicant the opportunity to produce its just and equitable share of gas, will prevent economic loss caused by the drilling of unnecessary wells, avoid the augmentation of risk arising from the drilling of an excessive number of wells, and will otherwise prevent waste and protect correlative rights.

WHEREFORE, applicant prays:

A. That this application be set for hearing before an examiner and that notice of said hearing be given as required by law.

B. That upon hearing the Commission enter its order granting applicant permission to drill its Federal "BZ" No. 16 Well at the above mentioned unorthodox location and to dedicate the N/2 of Section 28, which is reasonably presumed to be productive of gas from the Morrow formation.

C. And for such other relief as may be just in the premises.

YATES PETROLEUM CORPORATION

By: 

LOSEE & CARSON, P.A.
P. O. Drawer 239
Artesia, New Mexico 88210

Attorneys for Applicant

BEFORE THE OIL CONSERVATION COMMISSION

STATE OF NEW MEXICO

IN THE MATTER OF THE APPLICATION OF
YATES PETROLEUM CORPORATION FOR AN
UNORTHODOX GAS WELL LOCATION IN EDDY
COUNTY, NEW MEXICO

CASE NO.

APPLICATION

COMES NOW YATES PETROLEUM CORPORATION, by its attorneys,
and in support hereof, respectfully states:

1. That applicant is operator of a majority of the interest in the Pennsylvanian formation underlying the N/2 of Section 28, Township 17 South, Range 25 East, N.M.P.M., Eddy County, New Mexico.

2. Applicant proposes to drill its Yates Petroleum Corporation Federal "BZ" No. 16 Well at 1,980 feet from the North line and 660 feet from the East line of said Section 28, and to dedicate the N/2 of said Section 28 to the well.

3. Applicant seeks an exception to the well location requirements of Rule 104 C-II(a) of the Oil Conservation Commission to permit the drilling of the well at the above mentioned unorthodox location to a depth sufficient to adequately test the Morrow formation of the Pennsylvanian system.

4. That a standard 320-acre proration unit comprising the N/2 of said Section 28 should be dedicated to the Federal "BZ" No. 16 Well.

5. That approval of this application will afford applicant the opportunity to produce its just and equitable share of gas, will prevent economic loss caused by the drilling of unnecessary wells, avoid the augmentation of risk arising from the drilling of an excessive number of wells, and will otherwise prevent waste and protect correlative rights.

WHEREFORE, applicant prays:

A. That this application be set for hearing before an examiner and that notice of said hearing be given as required by law.

B. That upon hearing the Commission enter its order granting applicant permission to drill its Federal "B2" No. 16 Well at the above mentioned unorthodox location and to dedicate the N/2 of Section 28, which is reasonably presumed to be productive of gas from the Morrow formation.

C. And for such other relief as may be just in the premises.

YATES PETROLEUM CORPORATION

By: 

LOSEE & CARSON, P.A.
P. O. Drawer 239
Artesia, New Mexico 88210

Attorneys for Applicant

dr/

BEFORE THE OIL CONSERVATION COMMISSION
OF THE STATE OF NEW MEXICO

IN THE MATTER OF THE HEARING
CALLED BY THE OIL CONSERVATION
COMMISSION OF NEW MEXICO FOR
THE PURPOSE OF CONSIDERING:

CASE NO. 5772

Order No. R- 5304

APPLICATION OF YATES PETROLEUM CORPORATION
FOR AN UNORTHODOX ~~KASIXEE~~ LOCATION,
EDDY COUNTY, NEW MEXICO.

ORDER OF THE COMMISSION

BY THE COMMISSION:

This cause came on for hearing at 9 a.m. on September 29, 19 76,
at Santa Fe, New Mexico, before Examiner Daniel S. Nutter.

NOW, on this October day of October, 19 76, the Commission,
a quorum being present, having considered the testimony, the record, and
the recommendations of the Examiner, and being fully advised in the premises,

FINDS:

(1) That due public notice having been given as required by law, the
Commission has jurisdiction of this cause and the subject matter thereof.

(2) That the applicant, Yates Petroleum Corporation, seeks
approval of an unorthodox gas well location 1980 feet from the North
line and 660 feet from the East line of Section 28, Township
17 South, Range 25 East, NMPM, Eddy County, New Mexico, to test the
Morrow formation, Pool,
Eddy County, New Mexico.

(3) That the N/2 of said Section 28 is to be dedicated to the
well.

(4) That a well at said unorthodox location will better enable
applicant to produce the gas underlying the proration unit.

(5) That no offset operator objected to the proposed unorthodox
location.

-2-

Case No. _____
Order No. R- _____

(6) That approval of the subject application will afford the applicant the opportunity to produce its just and equitable share of the gas in the subject pool, will prevent the economic loss caused by the drilling of unnecessary wells, avoid the augmentation of risk arising from the drilling of an excessive number of wells, and will otherwise prevent waste and protect correlative rights.

IT IS THEREFORE ORDERED:

(1) That an unorthodox gas well location for the Morrow applicant's Federal "BZ" Well No. 16 to be drilled formation is hereby approved for ~~a well to be located~~ at a point 1980 feet from the North line and 660 feet from the East line of Section 28, Township 17 South, Range 25 East, NMPM, Willis ~~Pool~~, Eddy County, New Mexico.

(2) That the N/2 of said Section 28 shall be dedicated to the above-described well.

(3) That jurisdiction of this cause is retained for the entry of such further orders as the Commission may deem necessary.

DONE at Santa Fe, New Mexico, on the day and year hereinabove designated.

Yates Petr Corp.

for Sept
29

~~BZ-16~~ Feed BZ Well No. 16

1980 FNL 660 FEL

Case
5772

28 175 25E N/2

Marathon test

called in by Joel Carson 4:15 P 9/7

Eddy County