

Case No.

793

---

Application, Transcript,  
Small Exhibits, Etc.

OIL CONSERVATION COMMISSION

HOBBS, NEW MEXICO

Case 713

In the matter of the application of the Oil Conservation Commission of New Mexico upon its own motion for an order for the creation of new pools and the extension of existing pools in Lea, Chaves, and Eddy Counties, New Mexico, and giving notice to all persons and parties interested in the subject matter thereof to appear and show cause why such extensions and creations should not be made.

(a) Create a new pool in Eddy County, New Mexico, classified as an oil pool for Wolfcamp production, designated as the Empire-Wolfcamp pool and described as:

Twp. 17S, Rge. 28E

All of Section 32

and such other lands etc.

(b) Create a new pool in Eddy County, New Mexico, classified as an oil pool for Delaware sand production, designated as the North Mason-Delaware pool and described as:

Twp. 26S, Rge. 31E

All of Secs. 25, 26, 35, and 36

and such other lands etc.

(c) Create a new pool in Lea County, New Mexico, classified as an oil pool for Bone Spring production, designated as the Beaves-Bone Spring pool and described as:

Twp. 18S, Rge. 35E

All of Section 23

and such other lands etc.

(d) Create a new pool in Lea County, New Mexico, classified as an oil pool for Devonian production, designated as the Caudill-Devonian pool and described as:

Twp. 15S, Rge. 36E

All of Section 16

and such other lands etc.

(e) Extend the Grayburg-Jackson pool boundary in Eddy County, New Mexico, to include therein:

Twp. 17S, Rge. 30E

E/2 of Section 8

and such other lands etc.

(f) Extend the Eumont pool boundary in Lea County, New Mexico, to include therein:

Twp. 19S, Rge. 36E

W/2 of Section 34

and such other lands etc.

(g) Extend the Langlie-Mattix pool boundary in Lea County, New Mexico, to include therein:

Twp. 23S, Rge. 37E

E/2 of W/2 of Section 26

and such other lands etc.

(h) Extend the Monument-Blinbry pool boundary in Lea County, New Mexico, to include therein:

Twp. 20S, Rge. 37E

NW/4 of Section 7

and such other lands etc.

OIL CONSERVATION COMMISSION

HOBBS, NEW MEXICO

November docket

Case \_\_\_\_\_

- (L) (i) Extend the Townsend-Wolfcamp pool boundary in Lea County, New Mexico, to include therein:

Twp. 16S, Rge. 35E  
NW/4 of Section 11

and such other lands contiguous etc.

- C (j) Extend the Lovington-Paddock pool boundary in Lea County, New Mexico, to include therein:

Twp. 17S, Rge. 37E  
N/2 of Section 5

and such other lands contiguous etc.

- O (k) Extend the Dricksey-Queen pool boundary in Chaves County, New Mexico, to include therein:

Twp. 14S, Rge. 31E  
All of Section 22

and such other lands contiguous etc.

- P (l) Extend the Pearsall pool boundary in Lea County, New Mexico, to include therein:

Twp. 17S, Rge. 32E  
SE/4 of Sec. 24

Y and such other lands contiguous etc.

**BEFORE THE OIL CONSERVATION COMMISSION  
OF THE STATE OF NEW MEXICO**

**IN THE MATTER OF THE HEARING  
CALLED BY THE OIL CONSERVATION  
COMMISSION OF NEW MEXICO FOR THE  
PURPOSE OF CONSIDERING:**

**CASE NO. 793  
Order No. R-341**

**THE APPLICATION OF THE OIL CONSER-  
VATION COMMISSION UPON ITS OWN MOTION  
FOR AN ORDER CALLING FOR THE CREATION  
OF NEW POOLS AND EXTENSION OF EXISTING  
POOLS IN LEA, CHAVES AND EDDY COUNTIES,  
NEW MEXICO.**

**ORDER OF THE COMMISSION**

**BY THE COMMISSION:**

~~This cause~~ came on for hearing at 9 o'clock a.m. on November 17, 1954, at Santa Fe, New Mexico, before the Oil Conservation Commission of New Mexico, hereinafter referred to as the "Commission."

NOW, on this 16<sup>th</sup> day of December, 1954, the Commission, a quorum being present, having considered the testimony presented and the exhibits received at said hearing, and being fully advised in the premises,

**FINDS:**

(1) That due public notice having been given as required by law, the Commission has jurisdiction of this cause and the subject matter thereof.

(2) That the Empire-Wolfcamp Pool in Eddy County, New Mexico, and the Reeves-Bone Spring and Canilli-Devonian Pools, both in Lea County, New Mexico, be created as advertised.

(3) That extensions should be approved as advertised, and as further amended by evidence presented at subject hearing, for the following pools in Lea, Chaves and Eddy Counties, New Mexico: Grayburg-Jackson Pool, Lumbert Gas Pool, Langille-Mattix Pool, Monument-Blinsbry Pool, Townsend-Wolfcamp Pool, Lovington-Paddock Pool, Drickey-Queen Pool and Pearsall Pool.

**IT IS THEREFORE ORDERED:**

That the application of the Oil Conservation Commission of New Mexico be, and the same hereby is, approved as follows:

(a) That a new pool should be created in Eddy County, New Mexico, classified as an oil pool for Wolfcamp production, designated as the Empire-Wolfcamp Pool, and described as:

Tw. 17 South, Rge. 28 East, NMPM  
All of Section 32

(Discovery well: Stanelind Oil & Gas Co.'s State 'AE' No. 1, NE/4 NW/4 32-178-28E, completed as a Wolfcamp producer May 25, 1954, with top of perforations at 7392.)

(b) That a new pool should be created in Lea County, New Mexico, classified as an oil pool for Bone Spring production, designated as the Reeves-Bone Spring Pool, and described as:

Twp. 18 South, Rge. 35 East, NMPM  
All of Section 23

(Discovery well: The Superior Oil Company's G. T. McAlpin No. 1-23, SE/4 NW/4 23-185-35E, completed as a Bone Spring producer August 23, 1954, with top of perforations at 9900')

(c) That a new pool should be created in Lea County, New Mexico, classified as an oil pool for Devonian production, designated as the Canfill-Devonian Pool, and described as:

Twp. 18 South, Rge. 36 East, NMPM  
All of Section 16

(Discovery well: G. E. Hall's State No. 1-A, NE/4 SW/4 16-158-36E, completed as a Devonian producer October 7, 1954, with top of perforations at 11,443'.)

(d) That the Grayburg-Jackson Pool boundary as heretofore classified, defined and described, should be extended to include:

Twp. 17 South, Rge. 36 East, NMPM  
E/2 of Section 8

(e) That the Kament Gas Pool boundary as heretofore classified, defined and described, should be extended to include:

Twp. 19 South, Rge. 36 East, NMPM  
W/2 Section 34

Twp. 19 South, Rge. 37 East, NMPM  
W/2 Section 16

(f) That the Langlie-Mattix Pool boundary as heretofore classified, defined and described, should be extended to include:

Twp. 23 South, Rge. 37 East, NMPM  
E/2 W/2 of Section 26

(g) That the Monument-Bluebry Pool boundary as heretofore classified, defined and described, should be extended to include:

Twp. 20 South, Rge. 37 East, NMPM  
TW/4 of Section 7

(h) That the Townsend-Wolfcamp Pool boundary as heretofore classified, defined and described, should be extended to include:

Twp. 16 South, Rge. 35 East, NMPM  
S/2 Section 9, NW/4 of Section 11

(i) That the Lovington-Paddock Pool boundary as heretofore classified, defined and described, should be extended to include:

Twp. 17 South, Rge. 37 East, NMPM  
N/2 of Section 5

(j) That the Brisley-Queen Pool boundary (in Chaves County) as heretofore classified, defined and described, should be extended to include:

Twp. 13 South, Rge. 31 East, NMPM  
S/2 of Section 33

Twp. 14 South, Rge. 31 East, NMPM  
All of Section 23

(k) That the Pearsall Pool boundary as heretofore classified, defined and described, should be extended to include:

Twp. 17 South, Rge. 32 East, NMPM  
SE/4 of Section 24

DONE at Santa Fe, New Mexico, on the day and year hereinabove designated.


STATE OF NEW MEXICO  
OIL CONSERVATION COMMISSION

*E. L. Mechem*  
EDWIN L. MECHEM, Chairman

*E. S. Walker*  
E. S. WALKER, Member

*W. B. Macey*  
W. B. MACEY, Member and Secretary






Case 793 (a) Creation of a new pool in Eddy County

County EDDY

Pool Empire-Wolfcamp

TOWNSHIP 17 South, RANGE 28 East, NEW MEXICO PRINCIPAL MERIDIAN



Depth Range 7-8 Producing Formation-Wolfcamp

Purpose: To create a pool for the inclusion of Stanolind Oil and Gas Company's  
State "IE" #1-Unit C of Section 32-17S-28E, Wolfcamp producer, comp.

5/25/54 t.p. 7392

Proposed Boundary : Colored in Red All Sec. 32


*Exhibit H1*



Case 793: Creation of a new pool in Lea County (b)

County LEA Pool REEVES-BONE SPRING

TOWNSHIP 18 South, RANGE 35 East, NEW MEXICO PRINCIPAL MERIDIAN



Depth Range 9-10 Producing Formation -Bone Spring

Purpose: To create a pool for the inclusion of The Superior Oil Company's  
G. T. McAlpin #1-23-in Unit F of Section 23-18-35, producing from the  
Bone Spring formation, t. p. 9980, comp. 2/23/54

Proposed Boundary: Colored in Red (All of Section 23 )

\* Corrected spelling of Reeves occasioned by filing of corrected form C-123

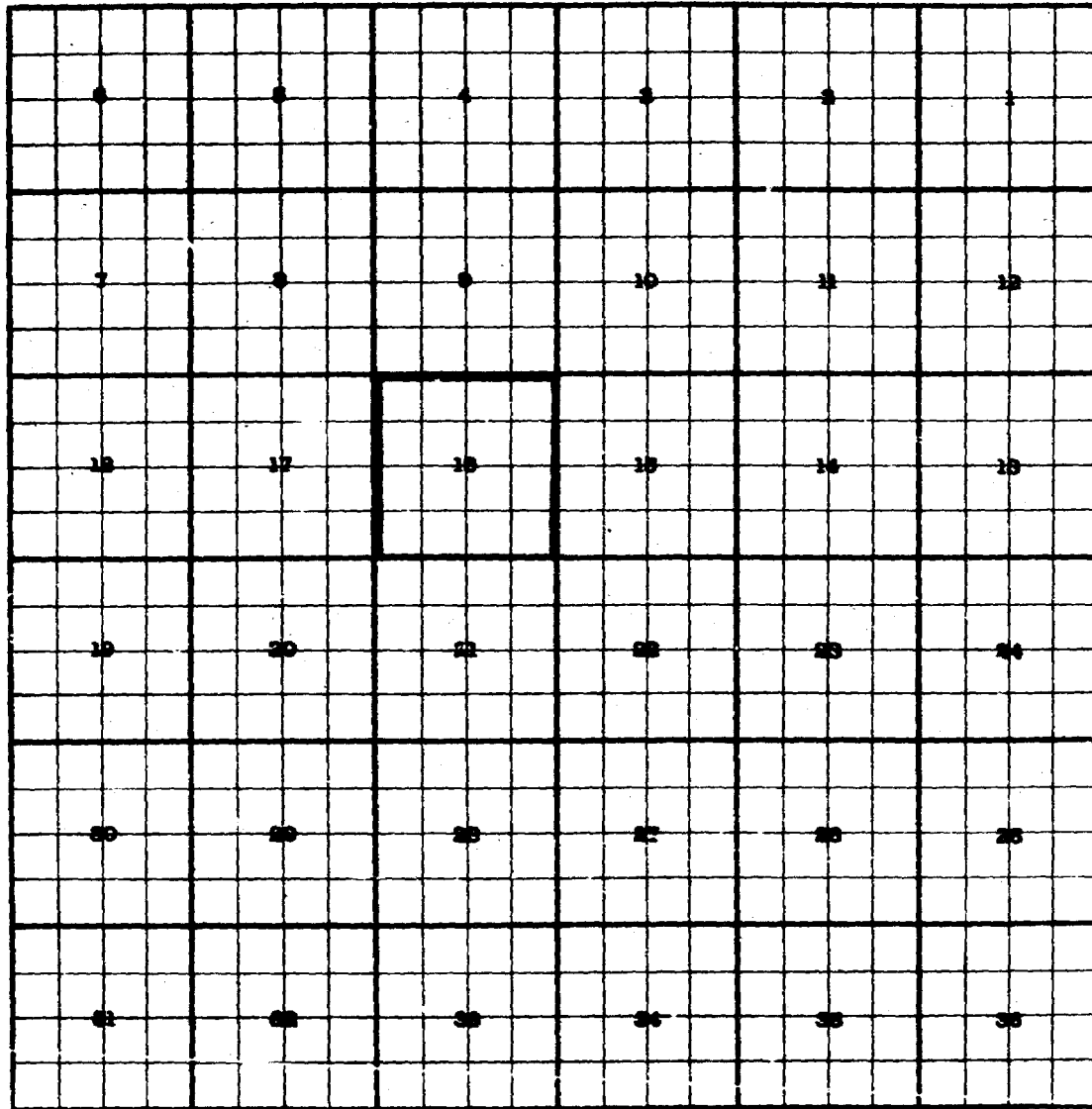
by Superior

*Exhibit 2*

Case 793 (c) Creation of a new pool Caudill-Devonian Lea County

County LEA Pool CAUDILL-DEVONIAN

TOWNSHIP 15 South, RANGE 36 East, NEW MEXICO PRINCIPAL MERIDIAN



Depth Range 13-14 Producing Formation: Dev.

Purpose: To create a pool for the G. E. Hall State #1 in Unit K of Section 16-15-36  
producing from the Dev. , comp. 10/7/54, t. p. 13,463


Proposed Boundary : Colored in Red -All of Section 16

EX-1112

Case 793 -(d) Extension of an existing pool

County EDDY Pool GRAYBURG-JACKSON

TOWNSHIP 17 South, RANGE 30 East, NEW MEXICO PRINCIPAL MERIDIAN



Depth Range C-5 Producing Formations G'Bg, SA, and Queen

Purpose: To extend the pool to include :

Nash Windfohr and Brown M. T. Gissler B #4 in Unit B of Section 8-17S-30E

Grayburg producer, comp. 1949 dec. 2600

Existing Boundary : Colored in Red

Proposed Extension: Colored in Green E/2 Sec. 8


*2 1/2 Acres H4*

Case 793-(e) Extension of anexisting pool- Eumont

County LEA

Pool EUMONT

TOWNSHIP 19 South, RANGE 36 East, NEW MEXICO PRINCIPAL MERIDIAN



Depth Range 0-5 Producing Formations- top of Yates to base of Queen

Purpose: To extend the pool to include the following oil wells:

Resler and Sheldon Smith #2 in Unit L of S 34-19-36, Queen producer, comp.  
9/30/54 des.3803

Amerada Pet. Corp. Gaither #2-F in 34-19-36, Queen producer, comp. 10/11/54  
t.p.3840

Amerada Pet. Corp. Gaither #3-K in 34-19-36, Queen producer comp. 11/7/54  
des.3800

Existing Boundary: Colored in Red

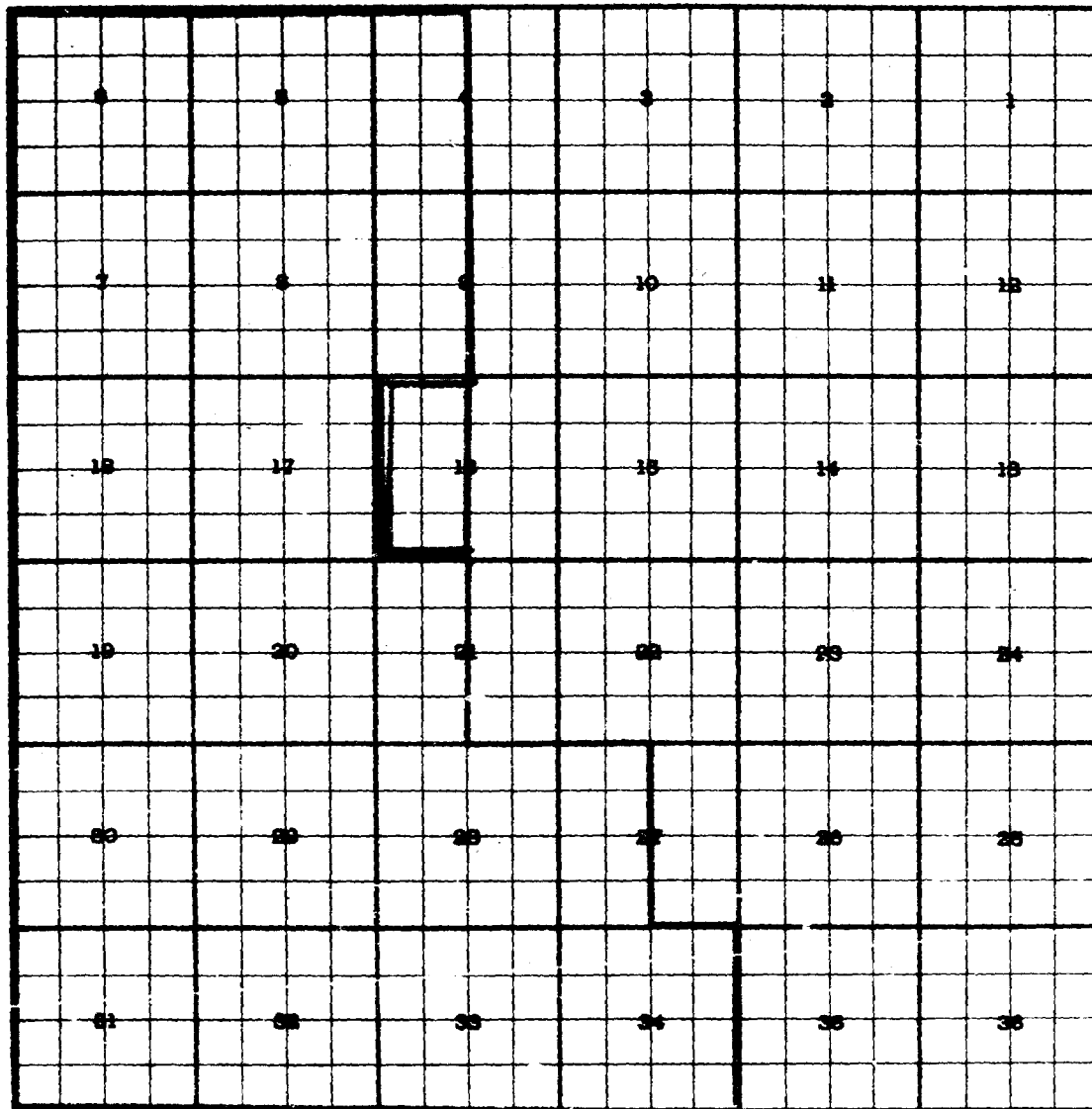
Proposed Extension: Colored in Green W/2 of Sec. 34

EXHIBIT #5

Case 793 - Extension of the Eumont Not advertised

County LEA Pool EUMONT

TOWNSHIP 19 South, RANGE 37 East, NEW MEXICO PRINCIPAL MERIDIAN



Depth Range 0-5 Producing Formations Yates-SR and Queen

Purpose : To include The Gulf Oil Corp. Lea State BZ #1, gas well in Unit D of Section 16-19-37, Queen producer, comp. 8-25-54 des. 3649

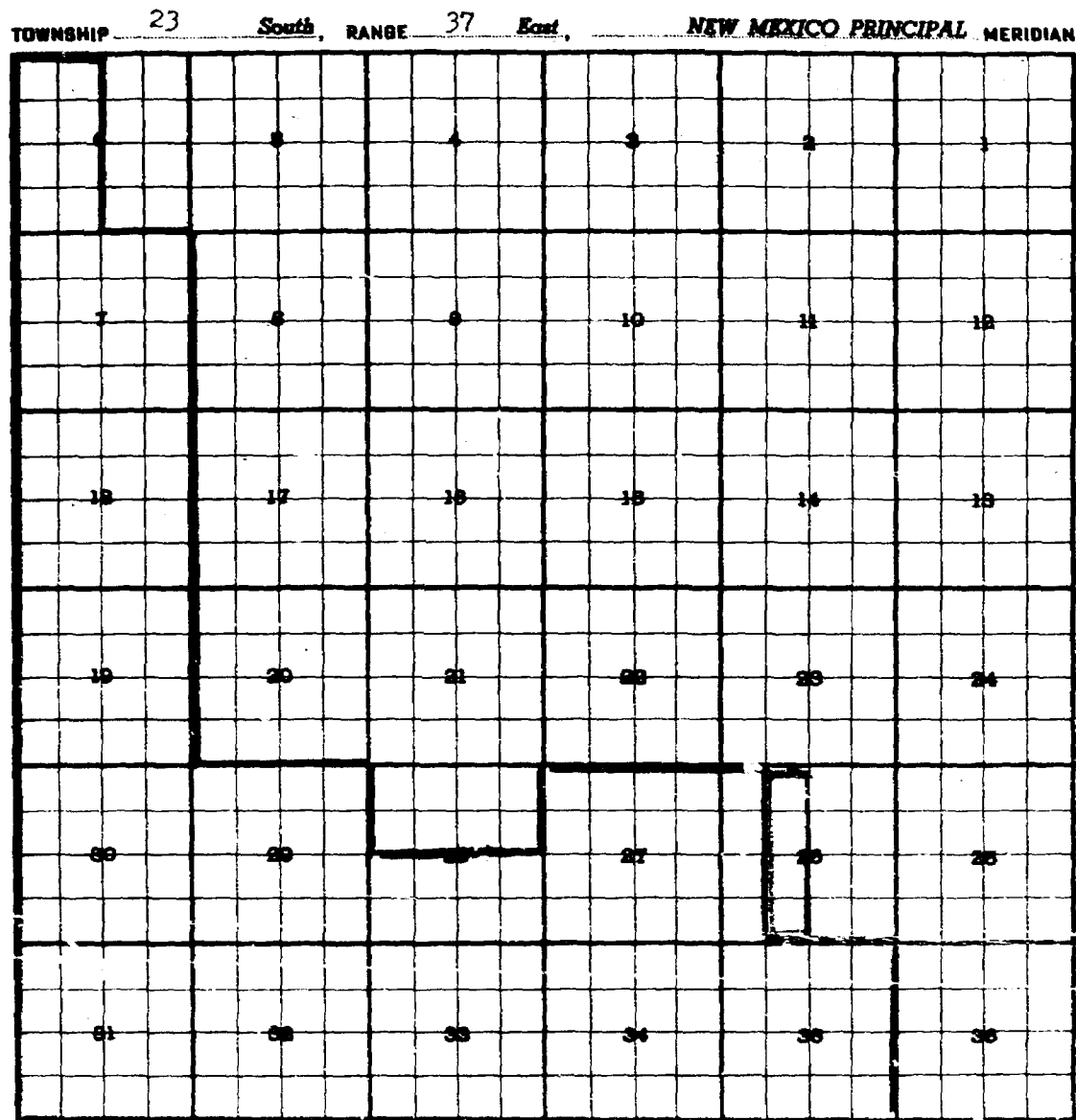
Existing Boundary : Colored in Red

Proposed Extension: Colored in Green 1/2 Sec. 16

E & Lult H. b

Case 793 - (f) Extension of a pool boundary

County LEA Pool LANGLIE-MATTIX



Depth Range C-5 Producing Form.-From a pt. 100' above the base of the Seven Rivers to the base of the Queen

Purpose: To extend the pool to include :

~~W. O. Rife, Jr. also Ray Hunt #1 in Unit K of Sec. 26-23-37, Queen producer,  
comp. 9/8/54, 3444 dcs.~~

Existing Boundary : Colored in Red

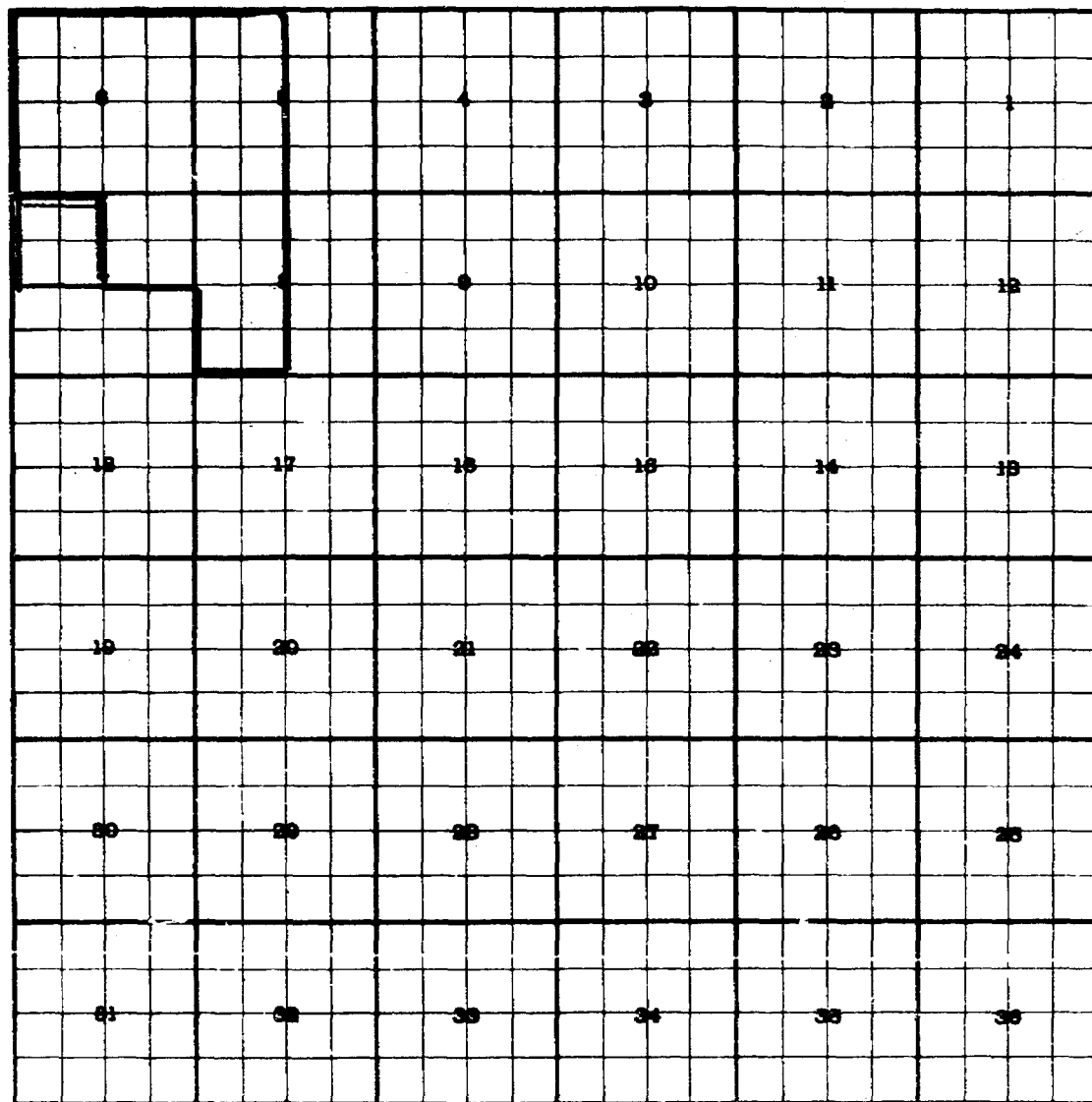
Proposed Extension: Colored in Green E/2 1/2 of Sec. 26

CV 10177

Case 793 (g) Extension of an existing pool

County LEA Pool MONUMENT-BLINEBRY

TOWNSHIP 20 South, RANGE 37 East, NEW MEXICO PRINCIPAL MERIDIAN



Depth Range 5-6 Producing Formation: Blinebry

Purpose: To extend the pool to include :

Anderson Prichard Oil Corp. Britt #12-C in Sec. 7-20-37, producing from the  
Blinebry, comp. 9/16/54 t.p. 5654

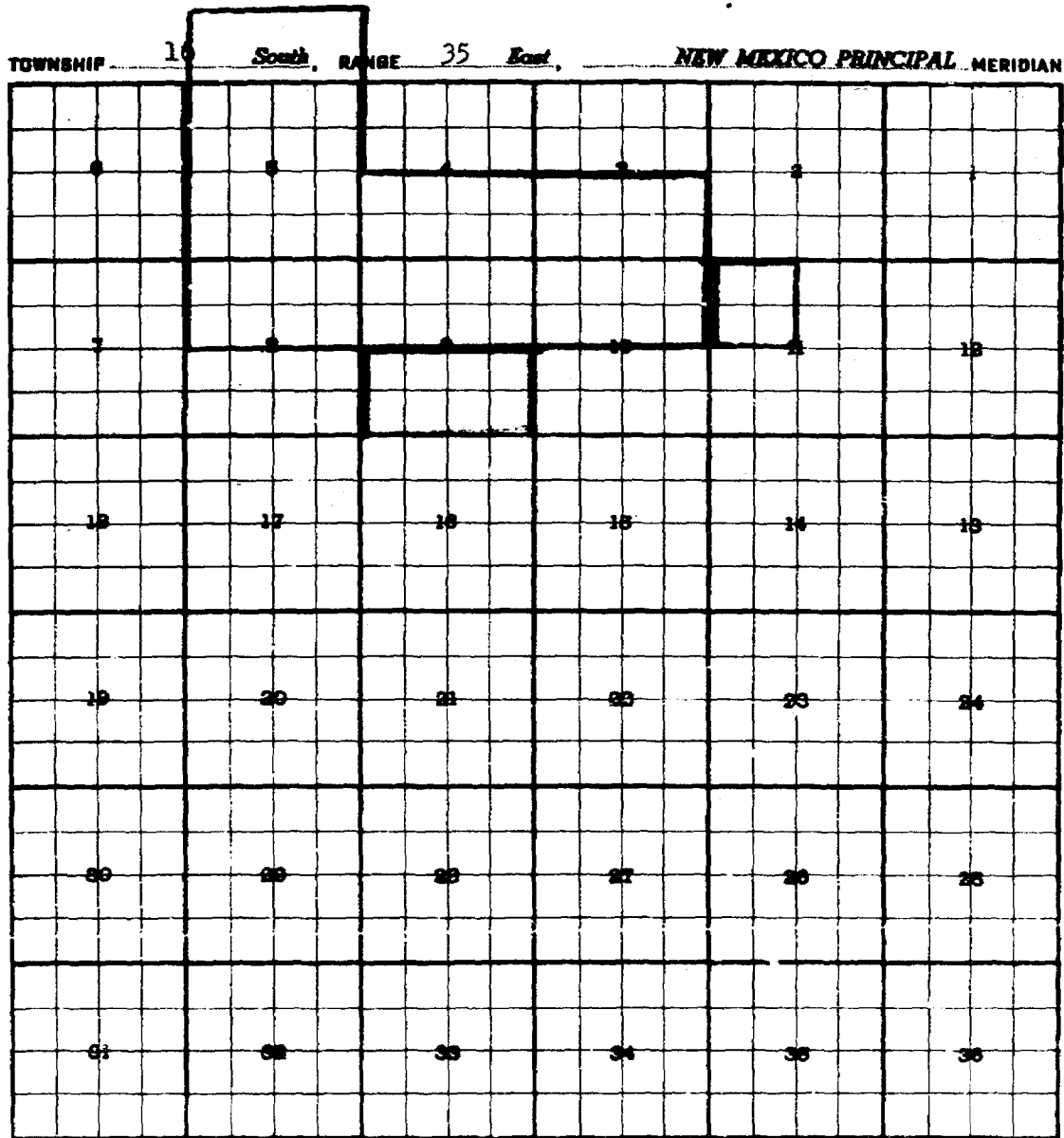
Existing Boundary : Colored in Red

Proposed Extension: Colored in Green 1/4 of Sec. 7

5 x 1/4 H 8

Case 793 (h) Extension of an existing pool

County LEA Pool TOWNSEND-MOLECAMP



Depth Range 10-11 Producing Formation- Wolfcamp

Purpose: To extd. the pool to include :

Simpsons, Markham and Cone Schenck #1-A in Unit D of Sec. 11-16-35,  
Wolfcamp producer, comp. 9/17/54 des. 10,490

Existing Foundry: Colored in Red

Proposed Extension: Colored in Green RM/L of Sec. 11 (advertised)

Not advertised : To include

Gulf Oil Corp. Hulda Townsend #1 in Unit J of Section 9-16-35,  
comp. 10/21/54 Wolfcamp producer t.p.10,595

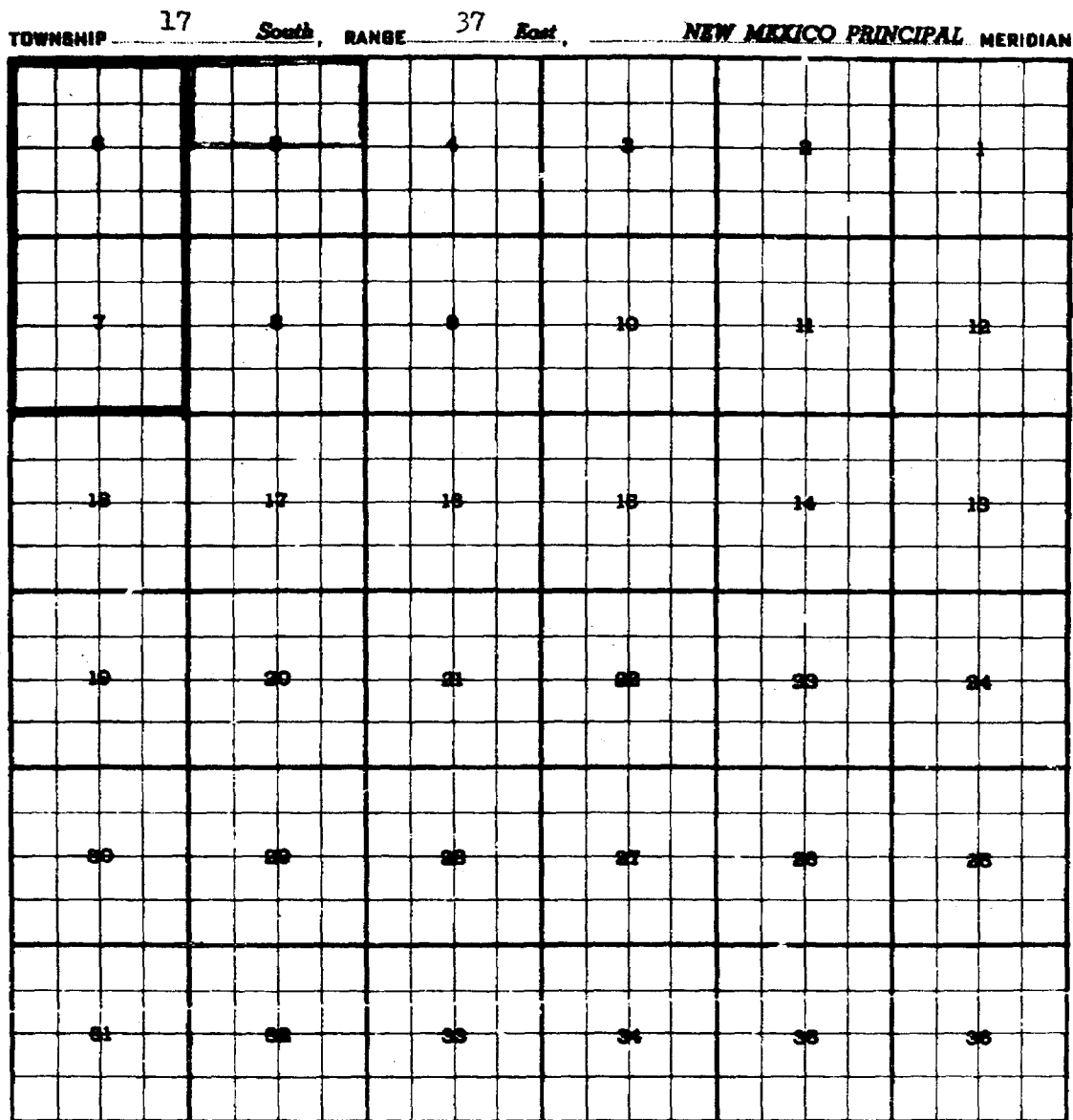
S/2 Section 9

✓ linked H9



Case 793 (i) Extension of an existing pool

County LEA Pool LOVINGTON-PADDOCK



Depth Range 6-7 Producing Formation: Paddock

Purpose: To extend the pool to include Tide Water Asso. Oil Co. H. L. Patton  
#1, recompletion to Paddock pay in Unit B of Section 5-17-37  
comp. 9/30/54 t.p. 6210

Existing Boundary : Colored in Red  
Proposed Extension: Colored in Green N/2 of Sec. 5


E. V. H. H. V.

Case 793 (j) Extension of an existing pool

County CHAVES

Pool DRICKEY-QUEEN

TOWNSHIP 14 South, RANGE 31 East, NEW MEXICO PRINCIPAL MERIDIAN



Depth Range C-5 Producing Formation: Queen

Purpose: To extend the pool to include;

Joseph I. O'Neill, Jr. M. H. Medlin #1 in Unit B of Section 22-14-31, Queen  
producer, t.p. 3085, comp. 10/15/54

Morris R. Antweil Medlin #1 in Unit A of Sec. 22-14-31, Queen producer  
des. 3088, comp. 10/28/54

Existing Boundary : Colored in Red


Proposed Extension: Colored in Green-All Sec. 22

*(Handwritten signature)*

Case 893 (j) Not advertised Drickey-Queen extension

County CHAVES Pool DRICKEY-QUEEN

TOWNSHIP 13 South, RANGE 31 East, NEW MEXICO PRINCIPAL MERIDIAN



Depth Range 0-5 Producing Formation-Queen

(2-14-31)

Purpose: To extend the pool to include

Roland Rich Woolley Woolley Queen #1 in Unit N of Section 35-13-31, Queen  
producer, comp. 10/31/54, 3051 dcs.


Proposed Extension: S/2 Section 35, colored in Green (Contiguous to Sec. 2-14-31)

*W. H. H. H. H.*

Case 793:(k) Extension of an existing pool

County LEA Pool PEARSALL

TOWNSHIP 17 South, RANGE 32 East, NEW MEXICO PRINCIPAL MERIDIAN



Depth Range : 0-5 Producing Formation-Queen

Purpose : To extend the pool to include Drilling and Expl. Co., Inc.  
Johns A-24 #1 in Unit P of Section 24-17-32, recompletion to Queen  
comp. 10/14/54 t.p. 3440

Existing Boundary : Colored in Red

Proposed Extension: Colored in Green SE/4 of Section 24

CV hwt H 13

BEFORE THE  
**Oil Conservation Commission**  
SANTA FE, NEW MEXICO  
November 17, 1954

IN THE MATTER OF:

CASE NO. 793 - Regular Hearing

TRANSCRIPT OF PROCEEDINGS

ADA DEARNLEY AND ASSOCIATES  
COURT REPORTERS  
ROOMS 105, 106, 107 EL CORTEZ BUILDING  
TELEPHONE 7-9546  
ALBUQUERQUE, NEW MEXICO

BEFORE THE  
OIL CONSERVATION COMMISSION  
Santa Fe, New Mexico  
November 17, 1954

IN THE MATTER OF:

Southeastern New Mexico nomenclature  
case, involving the following creations  
and extensions:

(a) Creation of a new oil pool in  
Eddy County for Wolfcamp production,  
designated as the Empire-Wolfcamp  
Pool, and described as:

Township 17 South, Range 28 East  
All of Section 32

(b) Creation of a new oil pool in  
Lea County for Bone Spring production  
designated as the Reaves Bone Spring  
Pool, and described as:

Township 18 South, Range 35 East  
All of Section 23

Case 793

(c) Creation of a new oil pool in  
Lea County for Devonian production,  
designated as the Caudill-Devonian  
Pool, and described as:

Township 15 South, Range 36 East  
All of Section 16

(d) Extension of the Grayburg-Jackson  
Pool boundary to include:

Township 17 South, Range 30 East  
E/2 of Section 8

(e) Extension of the Humont Gas Pool  
boundary to include:

Township 19 South, Range 36 East  
W/2 of Section 34

(f) Extension of the Langlie-Mattix  
Pool boundary to include:

Township 23 South, Range 37 East  
E/2 W/2 of Section 26

(g) Extension of the Monument-  
Blinebry Pool boundary to include:

Township 20 South, Range 37 East  
NW/4 of Section 7

(h) Extension of the Townsend-  
Wolfcamp Pool boundary to include:

Township 16 South, Range 35 East  
NW/4 of Section 11

(i) Extension of the Lovington-  
Paddock Pool boundary to include:

Township 17 South, Range 37 East  
N/2 of Section 5

(j) Extension of the Drickey-Queen  
Pool boundary to include:

Township 14 South, Range 31 East  
All of Section 22

(k) Extension of the Pearsall Pool  
boundary to include:

Township 17 South, Range 32 East  
SE/4 of Section 24

BEFORE:

Honorable Edwin L. Mechem  
Mr. E. S. (Johnny) Walker  
Mr. William B. Macey

TRANSCRIPT OF HEARING

MR. MACEY: The next case on the docket is Case 793.

S. J. STANLEY,

called as a witness, having been first duly sworn, testified as follows:

DIRECT EXAMINATION

By MR. YOST:

Q State your name.

A S. J. Stanley.

Q By whom are you employed?

A By New Mexico Oil Conservation Commission.

Q In what capacity?

A Engineer.

Q Are you acquainted with the subject matter of Case 793?

A Yes, sir, I am.

Q Do you recommend the creation of the new pool in Eddy County for the Wolfcamp production designated as the Empire-Wolfcamp Pool, described as all of Section 32, Township 17 South, Range 28 East?

A Yes, sir, I do.

Q What is the basis for that recommendation?

A To create a new pool for the inclusion of Stanolind Oil and Gas Company's State AE, No. 1-Unit C of Section 32, Township 17 South, Range 28 East.

Q Have you prepared an exhibit showing the proposed pool boundaries?

A Yes, sir, I have.

(Marked Commission's Exhibit No. 1,  
for identification.)

Q That has been marked Commission's Exhibit No. 1?

A Yes.

MR. YOST: I offer Commission's Exhibit No. 1 in evidence.

Q Do you recommend a creation of a new pool in Lea County, for Bone Spring production, designated as Reeves-Bone Spring Pool?

A Yes.

Q That would cover Section 23, Township 18 South, Range 35 East?

A Yes.



Q What is the basis for that recommendation?

A The discovery of the Superior Oil Company's G. T. McAlpin No. 1-23 in Unit F of Section 23, Township 18 South, Range 35 East?

Q In that connection, have you prepared an exhibit showing the boundaries of that pool?

A Yes, I have, with one correction.

(Marked Commission's Exhibit No. 2,  
for identification.)

Q What is the correction in the name?

A In the original advertisement Superior Oil Company had misspelled the Reeves nomenclature, as far as name is concerned, spelling it originally R-E-A-V-E-S. And, Superior, by writing, had recommended that we change that to the correct spelling, which is R-E-E-V-E-S.

Q That has been marked as Commission's Exhibit 2?

A Yes, sir, that is correct.

Q Do you also recommend the creation of a new pool in Lea County for Devonian production, designated as the Caudill-Devonian Pool?

A Yes, sir.

Q That pool would cover Section 16, Township 15 South, Range 36 East?

A That is correct.

Q What is the basis for that recommendation?

A Discovery by G. E. Hall State No. 1A in Unit K of Section 16, Township 15 South, Range 36 East.

(Marked Commission's Exhibit No. 3,  
for identification.)

MR. YOST: The rest of the matters involved in Case 793,

if the Commission please, relate to the extensions.

(Marked Commission's Exhibits Nos. 4 through 13, for identification.)

Q In the interest of time, have you prepared Exhibits 4 to 13, inclusive, which show the basis for the extensions as advertised?

A Yes, sir, I have.

Q In connection with the extension which is designated (e) in the docket, referring to extension of the Eumont Gas Pool boundary to include the west half of Section 34, Township 19 South, Range 36 East, do you have any additional recommendations to present in that?

A Yes, sir, I do. In Section 16, Township 19 South, Range 37 East, an extension to the Eumont Pool, I recommend that the west half of Section 16, Township 19 South, Range 36 East be incorporated in the pool.

Q As well as the west half of Section 34?

A That is correct.

Q Will you please give the basis for that recommendation?

A To include the Gulf Oil Corporation, Lea State DZ No. 1 in Unit D of Section 16, Township 19 South, Range 37 East, a Queen producer in the Eumont Pool.

Q What is the Range, 36 or 37?

A 37 East.

MR. MACBY: In other words, the State DZ Well is in the west half of Section 16, Township 19 South, Range 37 East?

A That is correct. I am sorry if I mentioned 36.

Q In connection with the Townsend-Wolfcamp Pool to include

the north part of Section 11, Township 16 South, Range 35 East, you recommend that be extended to include the northwest quarter of Section 11, is that correct?

A That is correct.

Q You also have an additional recommendation which was not advertised?

A That is correct.

Q Would you give that extension, please?

A I recommend that the south half of Section 9 in Township 16 South, Range 35 East be incorporated in the pool by virtue of the Simmons, Markham and Cone Schenck No. 1-A in Unit D of Section 11, Township 16 South, Range 35 East.

Q In connection with the extension of the Drickey-Queen Pool boundary --

MR. MACEY: (Interrupting) Where was the Schenck Well, what section?

A The Schenck Well was in Section 9.

MR. MACEY: Go ahead.

Q In connection with the extension of the Drickey-Queen Pool to include Section 22, Township 14 South, Range 31 East, do you have a recommendation for additional extension, other than that which was advertised?

A Yes, sir, I do, and that recommendation is to include the south half of Section 35 in Township 13 South, Range 31 East, to include the south half of Section 35. The reason for that extension is to include the Roland Rich Woolley, Woolley-Queen No. 1, in Unit N of Section 35, Township 13 South, Range 31 East.

Q You have prepared Exhibits 1 through 13, inclusive?

A Yes, sir, I have.

Q On those exhibits are shown the boundaries of the new pools about which you have testified, or the proposed extensions of the pools, is that correct?

A Yes, sir, they do.

Q They also give information concerning the new well which is the basis for the recommendation?

A Yes, sir, and in this information on these plats does show whether they are the top of the perforation or the casing shoe, thereby determining the allowable factor, as far as depth is concerned, for each new discovery.

MR. YOST: We offer in evidence, Exhibits 1 through 13, please.

MR. MACEY: Is there objection to the introduction of the exhibits in evidence?

MR. PORTER: I have one correction, I believe. I understood Mr. Stanley to say the Schenck Well was in Section 9. The plat that I have shows that in Section 11.

A That is correct. We have not advertised to include -- Thank you, Mr. Porter, for bringing that to my attention. We have the Gulf Oil Corporation Hulda Townsend No. 1 in Unit J of Section 9, Township 16 South, Range 35 East, to incorporate the south half of Section 9, as a matter of fact, of extension to that particular pool.

MR. MANKIN: What two sections are those? The northwest quarter of Section 11?

A The northwest quarter as advertised, and the south half of Section 9 in the same township and range.

MR. MACEY: The Gulf Well being the reason for the extension, of the extension of the south half of 9 and the Schenck being the reason for the extension of the northwest quarter of 11?

A That is correct.


MR. MACEY: Any questions of the witness? If not the witness may be excused.

(Witness excused.)

STATE OF NEW MEXICO )  
COUNTY OF BERNALILLO ) SS.

I, ADA DEARNLEY, Court Reporter, do hereby certify that the foregoing and attached transcript of proceedings before the New Mexico Oil Conservation Commission at Santa Fe, New Mexico, is a true and correct record to the best of my knowledge, skill and ability.

IN WITNESS WHEREOF I have affixed my hand and notarial seal this 18th day of November, 1954.

  
Notary Public, Court Reporter

My Commission Expires:  
June 19, 1955

ADA DEARNLEY & ASSOCIATES  
STENOGRAPHIC REPORTERS  
ALBUQUERQUE, NEW MEXICO  
TELEPHONE 3-F691

