

Case No.

1035

Application, Transcript,
Small Exhibits, Etc.

BEFORE THE
Oil Conservation Commission
SANTA FE, NEW MEXICO
March 14, 1956

IN THE MATTER OF:

CASE NO. 1035

TRANSCRIPT OF PROCEEDINGS

ADA DEARNLEY AND ASSOCIATES
COURT REPORTERS
605 SIMMS BUILDING
TELEPHONE 3-6691
ALBUQUERQUE, NEW MEXICO

BEFORE THE
OIL CONSERVATION COMMISSION
Santa Fe, New Mexico
March 14, 1956

IN THE MATTER OF:

Application of the Oil Conservation Commission
of New Mexico upon its own motion for an
order for the extension of existing pools in
San Juan and Rio Arriba Counties, New Mexico,
and giving notice to all persons and parties
interested in the subject matter thereof to
appear and show cause why such extensions
should not be made as follows:

- (a) Extension of the Ballard-Pictured Cliffs:
Pool to include:

TOWNSHIP 27 NORTH, RANGE 9 WEST
Section 33: N/2 and SW/4
Section 34: N/2
Section 35: NW/4 and SE/4

Case No. 1035

- (b) Extension of the South Blanco-Pictured
Cliffs Pool to include:

TOWNSHIP 25 NORTH, RANGE 5 WEST
Section 3: NE/4
Section 23: E/2
Section 24: W/2
Section 25: NW/4

TOWNSHIP 26 NORTH, RANGE 5 WEST
Section 31: S/2
Section 34: E/2

TOWNSHIP 27 NORTH, RANGE 9 WEST
Section 3: NE/4

- (c) Extension of the Fulcher-Kutz-Pictured
Cliffs Pool to include:

TOWNSHIP 29 NORTH, RANGE 10 WEST
Section 31: E/2

- (d) Extension of the West Kutz-Pictured
Cliffs Pool to include:

TOWNSHIP 28 NORTH, RANGE 13 WEST
Section 36: E/2

(e) Extension of the Canyon Largo-Pictured:
Cliffs Pool to include:

TOWNSHIP 25 NORTH, RANGE 6 WEST

Section 19: E/2

Section 30: N/2

BEFORE:

Honorable John F. Simms, Jr.
Mr. E. S. (Johnny) Walker
Mr. William B. Macey

TRANSCRIPT OF HEARING

MR. MACEY: The next case on the docket is Case Number 1035.

ELVIS A. UTZ

called as a witness, having been first duly sworn, testified as follows:

DIRECT EXAMINATION

By MR. KITTS:

Q State your name and position.

A Elvis A. Utz, Engineer, Oil Conservation Commission.

Q Are you familiar with Case 1035?

A Yes, I am.

Q Mr. Utz, in 1035, as advertised, there are certain extensions in Paragraphs (a) through (e), inclusive. First, on Paragraph (a), state what the recommendation is and the basis for it.

A I recommend the Ballard-Pictured Cliffs Pool be extended as advertised, on the basis of seven completed wells capable of producing in the Ballard - Pictured Cliffs Gas Pool.

Q You have those wells noted on your exhibit?

A Yes, I have, and I will submit this as an exhibit.

Q To Paragraph (b)?

A I recommend that Paragraph (b) be extended as advertised on the basis of five wells completed in the South Blanco-Pictured Cliffs Gas Pool capable of producing.

Q (c), what is your recommendation?

A (c) I likewise recommend that the Fulcher Kutz-Pictured Cliffs Pool be extended on the basis of one well capable of producing in the Fulcher Kutz-Pictured Cliffs Pool.

Q Paragraph (d)?

A I recommend that the West Kutz-Pictured Cliffs Gas Pool be extended as advertised on the basis of one well completed, and capable of producing in this pool.

Q Paragraph (e)?

A I recommend that the Canyon Largo-Pictured Cliffs Pool be extended on the basis of two wells capable of producing in the field.

Q Mr. Utz, have you prepared an exhibit stating your recommendation and basis therefore?

A Yes, I have.

(Marked Commission Staff's Exhibit No. 1, for identification.)

MR. KITTS: We offer in evidence Commission Staff's Exhibit 1, Case 1035.

MR. MACEY: Is there any objection? If not the exhibit will so be entered. Is there any question of the witness?

MR. NUTTER: All those were as advertised, is that right?

A That is correct.


MR. MACEY: Anyone else? If not, we will take the case under advisement, and the hearing is adjourned.

(Witness excused.)

STATE OF NEW MEXICO)
 : SS.
COUNTY OF BERNALILLO)

I, THURMAN J. MOODY, Court Reporter, do hereby certify that the foregoing and attached transcript of proceedings before the Oil Conservation Commission of the State of New Mexico is a true and correct record to the best of my knowledge, skill and ability.

WITNESS MY HAND, this, the 26th day of March, A. D., 1956.


Court Reporter

EXTENSIONS FOR THE REGULAR MARCH 14, 1956 HEARING

Exhibit #1

Ballard Pictured Cliffs

Township 27 North, Range 9 West
Section 33 N/2 and SW/4
Section 34 N/2
Section 35 NW/4 and SW/4

BEFORE THE
OIL CONSERVATION COMMISSION
SANTA FE, NEW MEXICO
State EXHIBIT No. 1
CASE 1035

Based on:

J. Glenn Turner #31-33 Huerfanito Unit
1700/S; 990/W; Section 33 - 27 N - 9 W
IP 2193 MCFPD; SICP 649 #/11 Days

J. Glenn Turner #32-33 Huerfanito Unit
990/N; 990/W; Section 33 - 27 N - 9 W
IP 331 MCFPD; SICP 611 #/7 Days

J. Glenn Turner #33-33 Huerfanito Unit
1850/N; 1715/E; Section 33 - 27 N - 9 W
IP 684 MCFPD; SICP 649 #/10 Days

J. Glenn Turner #34-34 Huerfanito Unit
1900/N; 1915/W; Section 34 - 27 N - 9 W
IP 154 MCFPD; SICP 646 #/16 Days

J. Glenn Turner #35-34 Huerfanito Unit
790/N; 790/E; Section 34 - 27 N - 9 W
IP 1112 MCFPD; SICP 633 #/11 Days

J. Glenn Turner #36-35 Huerfanito Unit
1780/N; 1190/W; Section 35 - 27 N - 9 W
IP 346 MCFPD; SICP 669 #/7 Days

J. Glenn Turner #30-35 Huerfanito Unit
990/S; 1190/E; Section 35 - 27 N - 9 W
IP 776 MCFPD; SICP 584 #/7 Days

South Blanco Pictured Cliffs

Township 25 North, Range 5 West
Section 23 E/2 *Sec. 3 NE/4*
Section 24 W/2
Section 25 NW/4

Based on:

Stanolind #3 Jicarilla Contract 148
1650/N; 1650/W; Section 24 - 25 N - 5 W
IP 2982 MCFPD; SICP 1025 #/7 Days

Amerada #1-A Jicarilla Apache
820/N; 830/W; Section 25 - 25 N - 5 W
IP 2078 MCFPD; SICP 925 #/18 Days

Township 26 North, Range 5 West
Section 31 S/2
Section 34 E/2

Based on:

Stanolind #6 Jicarilla Contract 155
990/S; 990/E; Section 31 - 26 N - 5 W
IP 6529 MCFPD; SICP 1040 #/7 Days

Ohio Oil #4 Ohio Jicarilla
990/S; 990/E; Section 34 - 26 N - 5 W
IP 5400 MCFPD; SICP 1050 #/7 Days

Township 27 North, Range 9 West
Section 3 NE/4

Based On:

Turner #4-3 G. Hughes
990/N; 790/E; Section 3-27 N - 9 W
IP 2500 MCFPD; SICP 747 #/7 Days

Fulcher Kutz Pictured Cliffs

(C) Township 29 North, Range 10 West
Section 31 E/2

Based on:

Southern Union #1 Wilson
1650/N; 1290/E; Section 31 - 29N - 10W
IP 1976 MCFPD; SICP 610 #/7 Days

West Kutz Pictured Cliffs

(A) Township 28 North, Range 13 West
Section 36 E/2

Based on:

Stanolind #72 Gallegos Canyon Unit
1730/N; 1650/E, Section 36 - 28N - 13W
IP 3700 MCFPD; SICP 385 #/7 Days

Canyon Largo Pictured Cliffs

(Q) Township 25 North, Range 6 West
Section 19 E/2
Section 30 N/2

Based on:

Superior #2-19 Slagel
990/S; 990/E; Section 19 - 25N - 6W
IP 2114 MCFPD; SICP 672 #/7 Days

Superior #1-30 Phillips
990/N; 990/W; Section 30 - 25N - 6W
IP 3965 MCFPD; SICP 725 #/7 Days

BEFORE THE OIL CONSERVATION COMMISSION
OF THE STATE OF NEW MEXICO

IN THE MATTER OF THE HEARING
CALLED BY THE OIL CONSERVATION
COMMISSION OF THE STATE OF NEW
MEXICO FOR THE PURPOSE OF
CONSIDERING:

CASE NO. 1035
Order No. R-786

THE APPLICATION OF THE OIL
CONSERVATION COMMISSION UPON
ITS OWN MOTION FOR AN ORDER
CALLING FOR THE EXTENSION OF
CERTAIN POOLS IN SAN JUAN AND
RIO ARRIBA COUNTIES, NEW MEXICO.

ORDER OF THE COMMISSION

BY THE COMMISSION:

This cause came on for hearing at 9 o'clock a.m. on March 14, 1956, at Santa Fe, New Mexico, before the Oil Conservation Commission of New Mexico, hereinafter referred to as the "Commission".

NOW, on this 16th day of April 1956, the Commission, a quorum being present, having considered the testimony presented and the exhibits received at said hearing and being fully advised in the premises,

FINDS:

(1) That due public notice having been given as required by law, the Commission has jurisdiction of this cause and the subject matter thereof.

(2) That there is need for certain extensions to the Ballard-Pictured Cliffs Pool, the Fulcher Kutz-Pictured Cliffs Pool and the West Kutz-Pictured Cliffs Pool all in San Juan County, New Mexico, the Canyon Largo-Pictured Cliffs Pool in Rio Arriba County, New Mexico and the South Blanco-Pictured Cliffs Pool in San Juan and Rio Arriba Counties, New Mexico.

IT IS THEREFORE ORDERED:

(a) That the Ballard-Pictured Cliffs Pool in San Juan County, New Mexico, as heretofore classified, defined and described, be and the same is hereby extended to include therein:

TOWNSHIP 27 NORTH, RANGE 9 WEST, NMPM
N/2 and SW/4 Section 33
N/2 Section 34
NW/4 and SE/4 Section 35

(b) That the South Blanco-Pictured Cliffs Pool in San Juan and Rio Arriba Counties, New Mexico, as heretofore classified, defined and described, be and the same is hereby extended to include therein:

TOWNSHIP 25 NORTH, RANGE 5 WEST, NMPM
NE/4 Section 3
E/2 Section 23
W/2 Section 24
NW/4 Section 25

TOWNSHIP 26 NORTH, RANGE 5 WEST, NMPM
S/2 Section 31
E/2 Section 34

TOWNSHIP 27 NORTH, RANGE 9 WEST, NMPM
NE/4 Section 3

(c) That the Fulcher Kutz-Pictured Cliffs Pool in San Juan County, New Mexico, as heretofore classified, defined and described, be and the same is hereby extended to include therein:

TOWNSHIP 29 NORTH, RANGE 10 WEST, NMPM
E/2 Section 31

(d) That the West Kutz-Pictured Cliffs Pool in San Juan County, New Mexico, as heretofore classified, defined and described, be and the same is hereby extended to include therein:

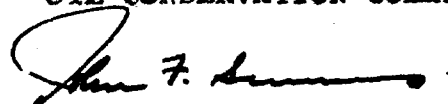
TOWNSHIP 28 NORTH, RANGE 13 WEST, NMPM
E/2 Section 36

(e) That the Canyon Largo-Pictured Cliffs Pool in Rio Arriba County, New Mexico, as heretofore classified, defined and described, be and the same is hereby extended to include therein:


TOWNSHIP 25 NORTH, RANGE 6 WEST, NMPM
E/2 Section 19
N/2 Section 30

DONE at Santa Fe, New Mexico, on the day and year hereinabove designated.

STATE OF NEW MEXICO
OIL CONSERVATION COMMISSION


JOHN F. SIMMS, Chairman


E. E. WALKER, Member


A. L. PORTER, Jr., Member and Secretary

