

Casa No.

215

---

Application, Transcript,  
Small Exhibits, Etc.

BEFORE THE OIL CONSERVATION COMMISSION  
OF THE STATE OF NEW MEXICO

IN THE MATTER OF HEARING CALLED  
BY THE OIL CONSERVATION COMMISSION  
OF THE STATE OF NEW MEXICO FOR THE  
PURPOSE OF CONSIDERING:

CASE 215  
ORDER NO. P-17A

IN THE MATTER OF THE ESTABLISHMENT,  
DEFINITION AND CLASSIFICATION OF  
CERTAIN NEW POOLS, AND THE EXTENSION  
OF CERTAIN EXISTING POOLS IN SOUTH-  
EASTERN NEW MEXICO UNDER AUTHORITY  
OF RULE 5.

CORRECTED ORDER

ORDER OF THE COMMISSION

This matter came on for hearing at Santa Fe, New Mexico, on March 21, 1950, on the motion of the Oil Conservation Commission and upon recommendation of the southeastern New Mexico Nomenclature Committee, and the Commission having heard evidence and having taken the matter under advisement

FINDS:

1. That due public notice having been given as required by law, the Commission has jurisdiction of the subject matter and of the interested parties.
2. That the hereinafter named pools should be established.
3. That the extensions of existing pools should be made.

IT IS THEREFORE ORDERED

1. That a new pool designated as the "Saunders" pool for Permo-Pennsylvanian production is hereby created, the boundaries of which shall include the S/2 of Section 34, Township 14S, Range 33E, and the N/2 of Section 3, Township 15S, Range 33E; said pool (in Lea County, New Mexico) is hereby classified as an oil pool.
2. That a new pool, designated as the "House-San Andres" pool for San Andres production is hereby created, the boundaries of which shall include only the E/2 of Section 11 and W/2 of Section 12, Township 20S, Range 38E; said pool (in Lea County, New Mexico) is hereby classified as an oil pool.
3. That a new pool designated as "Hightower-Permo-Pennsylvanian" for Permo-Pennsylvanian production is hereby created, the boundaries of which shall include only, all of Sections 22, 23, 26 and 27, Township 12S, Range 33E; said pool (in Lea County, New Mexico) is hereby classified as an oil pool.
4. That a new pool designated as the "Nadine" pool for Lower Drinkard production is hereby created, the boundaries of which shall include all of Section 23, Township 19S, Range 38E; said pool (in Lea County, New Mexico) as hereby classified as an oil pool.
5. That a new pool designated as the "East Bough" pool for Permo-Pennsylvanian production is hereby created, the boundaries of which shall include only SE/4 Section 7; SW/4 Section 8, NW/4 Section 17 and NE/4 Section 18, in Township 9S, Range 36E; said pool (in Lea County, New Mexico) is hereby classified as an oil pool.

6. That a new pool designated as the "South Leonard" pool for Queen production is hereby created, the boundaries of which shall include only all of Section 24, Township 26S, Range 37E; said pool (in Lea County, New Mexico) is hereby classified as an oil pool.

7. That a new pool, designated as the "Teague-Ellenberger" pool for Ellenberger production is hereby created, the boundaries of which shall include only S/2 Section 22, and the N/2 Section 27, Township 23S, Range 37E; said pool is hereby classified as an oil pool.

IT IS FURTHER ORDERED that the following additions to existing named Rule 5 pools be made and the respective boundaries thereof be extended and classifications be applied to such extensions as follows:

a. The boundaries of the "Artesia" pool (Grayburg production) are hereby extended so as to include W/2 Section 25, Township 18S, Range 27E, (Eddy County);

b. The boundaries of the "Hare" pool, (for McKee production) are hereby extended so as to include NE/4 Section 21, N/2 and SE/4 Section 22, Township 21S, Range 37E (Lea County);

c. The boundaries of the "Empire" pool (for Seven Rivers production) are hereby extended so as to include S/2 Section 7, Township 17S, Range 28E (Eddy County);

d. The boundaries of the "West Wilson" pool (for Seven Rivers production) are hereby extended so as to include W/2 Section 15, Township 21S, Range 34E (Lea County);

e. The boundaries of the "Langlie-Mattix" pool (for Queen production) are hereby extended so as to include W/2 Section 35, Township 23S, Range 37E (Lea County).

DONE this 22nd day of May, 1950, at Santa Fe, New Mexico.

STATE OF NEW MEXICO  
OIL CONSERVATION COMMISSION

*Thomas J. Mabry*  
THOMAS J. MABRY, CHAIRMAN

*Guy Shepard*  
GUY SHEPARD, MEMBER

*R. R. Spurrer*  
R. R. SPURRER, SECRETARY

BEFORE THE OIL CONSERVATION COMMISSION  
OF THE STATE OF NEW MEXICO

IN THE MATTER OF HEARING CALLED  
BY THE OIL CONSERVATION COMMISSION  
OF THE STATE OF NEW MEXICO FOR THE  
PURPOSE OF CONSIDERING:

CASE 215  
ORDER NO. R-17

IN THE MATTER OF THE ESTABLISHMENT,  
DEFINITION AND CLASSIFICATION OF  
CERTAIN NEW POOLS, AND THE EXTENSION  
OF CERTAIN EXISTING POOLS IN SOUTH-  
EASTERN NEW MEXICO UNDER AUTHORITY  
OF RULE 5.

ORDER OF THE COMMISSION

This matter came on for hearing at Santa Fe, New Mexico, on March 21, 1950, on the motion of the Oil Conservation Commission and upon recommendation of the southeastern New Mexico Nomenclature Committee, and the Commission having heard evidence and having taken the matter under advisement

**FINDS:**

1. That due public notice having been given as required by law, the Commission has jurisdiction of the subject matter and of the interested parties.
2. That the hereinafter named pools should be established.
3. That the extensions of existing pools should be made.

**IT IS THEREFORE ORDERED**

1. That a new pool designated as the "Saunders" pool for Permo-Pennsylvanian production is hereby created, the boundaries of which shall include the S/2 of Section 34, Township 14S, Range 33E, and the N/2 of Section 3, Township 15S, Range 33E; said pool (in Lea County, New Mexico) is hereby classified as an oil pool.
2. That a new pool, designated as the "South Nadine" pool for San Andreas production is hereby created, the boundaries of which shall include only the E/2 of Section 11 and W/2 of Section 12, Township 20S, Range 38E; said pool (in Lea County, New Mexico) is hereby classified as an oil pool.
3. That a new pool designated as "Hightower-Permo-Pennsylvanian" for Permo-Pennsylvanian production is hereby created, the boundaries of which shall include only, all of Sections 22, 23, 26 and 27, Township 12S, Range 33E; said pool (in Lea County, New Mexico) is hereby classified as an oil pool.
4. That a new pool designated as the "Foster-Lea" pool for Lower Drinkard production is hereby created, the boundaries of which shall include all of Section 23, Township 19S, Range 38E; said pool (in Lea County, New Mexico) as hereby classified as an oil pool.
5. That a new pool designated as the "East Bough" pool for Permo-Pennsylvanian production is hereby created, the boundaries of which shall include only SE/4 Section 7; SW/4 Section 8, NW/4 Section 17 and NE/4 Section 18, in Township 9S, Range 36E; said pool (in Lea County, New Mexico) is hereby classified as an oil pool.

6. That a new pool designated as the "South Leonard" pool for Queen production is hereby created, the boundaries of which shall include only all of Section 24, Township 26S, Range 37E; said pool (in Lea County, New Mexico) is hereby classified as an oil pool.

7. That a new pool, designated as the "Teague-Ellenberger" pool for Ellenberger production is hereby created, the boundaries of which shall include only S/2 Section 22, and the N/2 Section 27, Township 23S, Range 37E; said pool is hereby classified as an oil pool.

IT IS FURTHER ORDERED that the following additions to existing named Rule 5 pools be made and the respective boundaries thereof be extended and classifications be applied to such extensions as follows:

a. The boundaries of the "Artesia" pool (Grayburg production) are hereby extended so as to include W/2 Section 25, Township 18S, Range 27E, (Eddy County);

b. The boundaries of the "Hare" pool, (for McKee production) are hereby extended so as to include NE/4 Section 21, N/2 and SE/4 Section 22, Township 21S, Range 37E (Lea County);

c. The boundaries of the "Empire" pool (for Seven Rivers production) are hereby extended so as to include S/2 Section 7, Township 17S, Range 28E (Eddy County);

d. The boundaries of the "West Wilson" pool (for Seven Rivers production) are hereby extended so as to include W/2 Section 15, Township 21S, Range 34E (Lea County);

e. The boundaries of the "Langlie-Mattix" pool (for Queen production) are hereby extended so as to include W/2 Section 35, Township 23S, Range 37E (Lea County).

DONE this 27th day of April, 1950, at Santa Fe, New Mexico.

STATE OF NEW MEXICO  
OIL CONSERVATION COMMISSION

*Thomas J. Mabry*  
THOMAS J. MABRY, CHAIRMAN

*Guy Shepard*  
GUY SHEPARD, MEMBER

*R. R. Spurrier*  
R. R. SPURRIER, SECRETARY

NOTICE OF PUBLICATION  
STATE OF NEW MEXICO  
OIL CONSERVATION COMMISSION

The State of New Mexico by its Oil Conservation Commission hereby gives notice pursuant to law and the rules and regulations of said Commission promulgated thereunder, of the following public hearings to be held March 21, 1950, beginning at 10:00 o'clock A.M. on that day in the City of Santa Fe, New Mexico, in the Capital (Hall of Representatives).

STATE OF NEW MEXICO TO:

The Northwestern New Mexico Nomenclature Committee, Mr. Paul Unbach, its Chairman, the Southeastern New Mexico Nomenclature Committee, Mr. Dudley Sands, its Chairman, all operators in the areas, and notice to the public:

Case 214

In the matter of hearing upon motion of the Oil Conservation Commission upon the recommendation of the Northwestern New Mexico Nomenclature Committee that:

- (1) Pool boundaries be set up around the following discovery well:  
Herbert Herff #1 Federal, NE NE, Section 4, Twp. 27N, R. 8W.
- (2) The following area in San Juan County be designated the Laramie Pool - Huerfano:  
Twp. 27N, Rge. 8W: Section 3 & 4; All  
Twp. 28N, Rge. 8W: Section 33 & 34, All.
- (3) The following extension to the Fulcher Basin-Kutz Canyon Pool to be recommended for consideration:  
Twp. 28N, Rge. 10W: Section 11, W/2; Section 14, W/2.

Case 215

In the matter of hearing upon motion of the Oil Conservation Commission upon the recommendation of the Southeastern New Mexico Nomenclature Committee that:

- (1) A new pool be created to be designated as the "Saunders" pool to include S/2 Sec. 34, T 14S, R 33E and N/2 Sec. 3, T 15S, R 33E, for Permo-Pennsylvanian Production.
- (2) A new pool be created to be designated as "House-San Andres" to include the S/2 Sec. 11 and W/2 Sec. 12, T 20S, R 38E, for San Andres production.
- (3) A new pool be created to be named "Hightower-Permo-Pennsylvanian" to include Secs. 22, 23, 26 & 27, T 12S, R 33E, for Permo Pennsylvanian oil and gas production.
- (4) A new pool be created to be named "Madine" to include all Sec. 23, T 19S, R 38E, for lower Drinkard production.
- (5) The Artesia pool be extended to include W/2 Sec. 25, T 18S, R 27E, for Grayburg production.
- (6) The Hare pool be extended to include NE/4 Sec. 21 & N/2 & SE/4 Sec. 22, T 21S, R 37E, for McKee production.
- (7) A new pool be created to be named "East Bough" to include SE/4 Sec. 7, SW/4 Sec. 8, NW/4 Sec. 17 & NE/4 Sec. 18, T 9S, R 36E, for Permo-Pennsylvanian production.

- (8) The Empire pool be extended to include S/2 Sec. 7, T 17S, R 28E, for Seven Rivers production.
- (9) The West Wilson pool be extended to include W/2 Sec. 15, T 21S, R 34E, for Seven Rivers production.
- (10) The Langlie-Hattix pool be extended to include W/2 Sec. 35, T 23S, R 37E, for Queen production.
- (11) A new pool be created to be named "South Leonard" to include all Sec. 24, T 26S, R 37E, for Queen production.
- (12) A new pool be created named "Teague-Ellenburger" to include S/2 Sec. 22 and W/2 Sec. 27, T 23S, R 37E, for Ellenburger production.

Case 216

In the matter of the application of Wilson Oil Company for an order granting it permission to drill an unorthodox location on its State B 6877 lease, located 2320 feet south of the north line and 1270 feet east of the west line (SW NW) Section 12, Twp. 21S, R 34E, N.M.P.M., in the Wilson pool of Lea County, New Mexico.

Given under the seal of the Oil Conservation Commission of New Mexico, at Santa Fe, New Mexico, on March 6, 1950.

STATE OF NEW MEXICO  
OIL CONSERVATION COMMISSION

*R. R. Spurrer*  
R. R. SPURRER, SECRETARY

June 2, 1950

Mr. Dudley Sands, Chairman  
Southeastern New Mexico House of Representatives Committee  
Box 1607  
Hobbs, New Mexico

Dear Mr. Sands:

We enclose herewith, signed copy of Case No. 215, Order No. R-17A, which  
is a corrected order, effective as of May 22, 1950.

Very truly yours,

STATE OF NEW MEXICO  
OIL CONSERVATION COMMISSION


R. R. Spurrier  
Secretary-Director

RRS:bw  
encl.



*Send all corrections  
to  
Order K-17*

PUBLICATION  
NEW MEXICO  
OIL CONSERVATION COMMISSION



Oil Conservation Commission hereby gives notice  
of said Commission promulgated  
orders to be held March 21, 1950, beginning  
in the City of Santa Fe, New Mexico, in the

STATE OF NEW MEXICO TO:

The Northwestern New Mexico Nomenclature  
Committee, Mr. Paul Umbach, its Chairman,  
the Southeastern New Mexico Nomenclature  
Committee, Mr. Dudley Sands, its Chairman,  
all operators in the areas, and notice to  
the public:

Case 214

In the matter of hearing upon motion of the Oil Conservation Commission upon the  
recommendation of the Northwestern New Mexico Nomenclature Committee that;

- (1) Pool boundaries be set up around the following discovery well:  
Herbert Herff #1 Federal, NE NE, Section 4, Twp. 27 N, R. 8 W.
- (2) The following area in San Juan County be designated the Largo Pool -  
Mesaverde:  
Twp. 27N, Rge. 8W; Section 3 & 4; All  
Twp. 28N, Rge 8W; Section 33 & 34, All.
- (3) The following extension to the Fulcher Basin-Kutz Canyon Pool to be  
recommended for considerations:  
Twp. 28N, Rge. 10W; Section 11, W/2; Section 14, W/2.

Case 215

In the matter of hearing upon motion of the Oil Conservation Commission upon the  
recommendation of the Southeastern New Mexico Nomenclature Committee that;

- (1) A new pool be created to be designated as the "Saunders" pool to in-  
clude S/2 Sec. 34, T. 14S, R. 33E and N/2 Sec. 3, T 15S, R. 33E, for  
Permo-Pennsylvanian Production.
- (2) A new pool be created to be designated as "Hoyse-San Andres" to include  
the E/2 Sec. 11 and W/2 Sec. 12, T. 20S, R. 38E, for San Andres  
production.
- (3) A new pool be created to be named "Hightower-Permo-Pennsylvanian" to  
include Secs. 22, 23, 26 and 27, T. 12S, R. 33E, for Permo Pennsylv-  
anian oil and gas production.
- (4) A new pool be created to be named "Madine" to include all Sec. 23, T.  
19S, R. 38E, for lower Drinkard production.
- (5) The Artesia pool be extended to include W/2 Sec. 25, T 18S, R. 27E,  
for Grayburg production.

W. H. C. 1950

May 4, 1930

REGISTERED MAIL

Mr. Glenn Stanley  
Los County Operations Committee  
Roomer I  
Hobbs, New Mexico

Dear Mr. Stanley:

We enclose herewith, the following signed copies:

Case No. 292, Order No. R-24  
Case No. 293, Order No. R-25  
Case No. 294, Order No. R-26  
Case No. 295, Order No. R-27 ✓  
Case No. 296, Order No. R-28.

Very truly yours,

R. E. Spurrier  
Secretary-Director

RECEIVED  
encls.

May 4, 1950

REGISTERED MAIL

Mr. Dudley Sands  
Box 1607  
Hobbs, New Mexico

Dear Mr. Sands:

We enclose herewith, signed copy of Case No. 215, Order No. R-17, issued by the Oil Conservation Commission, in connection with the hearing held in Santa Fe, New Mexico, on March 21, 1950.

Very truly yours,

STATE OF NEW MEXICO  
OIL CONSERVATION COMMISSION

R. R. Spurrier  
Secretary-Director

RRS:bw  
encl.

Case 215

May 4, 1950

Signed copies of the following orders, mailed to Hobbs Office.

Case No. 192, Order No. R-14  
Case No. 208, Order No. R-15  
Case No. 216, Order No. R-18  
→ Case No. 215, Order No. R-17

June 2, 1950

REGISTERED MAIL

Mr. Glenn Staley  
Lea County Operators Committee  
Draper Eye  
Hobbs, New Mexico

Dear Mr. Staley:

We enclose herewith, signed copy of Case No. 215, Order No. R-17A, which  
is a corrected order, effective as of May 22, 1950.

Very truly yours,

STATE OF NEW MEXICO  
OIL CONSERVATION COMMISSION

R. R. Spurrier  
Secretary-Director

RRS:bw  
encl.

NOTICE OF PUBLICATION  
STATE OF NEW MEXICO  
OIL CONSERVATION COMMISSION

The State of New Mexico by its Oil Conservation Commission hereby gives notice pursuant to law and the rules and regulations of said Commission promulgated thereunder, of the following public hearings to be held March 21, 1950, beginning at 10:00 o'clock A.M. on that day in the City of Santa Fe, New Mexico, in the Capitol (Hall of Representatives).

STATE OF NEW MEXICO TO:

The Northwestern New Mexico Nomenclature Committee, Mr. Paul Umbach, its Chairman, the Southeastern New Mexico Nomenclature Committee, Mr. Dudley Sands, its Chairman, all operators in the areas, and notice to the public:

Case 214

In the matter of hearing upon motion of the Oil Conservation Commission upon the recommendation of the Northwestern New Mexico Nomenclature Committee that;

- (1) Pool boundaries be set up around the following discovery well:  
Herbert Herff #1 Federal, NE NE Section 4, Twp. 27N, R. 8W.
- (2) The following area in San Juan County be designated the Largo Pool - Mesaverde:  
Twp. 27N, Rge. 8W: Section 3 & 4, All  
Twp. 28N, Rge. 8W: Section 33 & 34, All.
- (3) The following extension to the Fulcher Basin-Kutz Canyon Pool to be recommended for consideration:  
Twp. 28N, Rge. 10W: Section 11, W/2; Section 14, W/2.

Case 215

In the matter of hearing upon motion of the Oil Conservation Commission upon the recommendation of the Southeastern New Mexico Nomenclature Committee that:

- (1) A new pool be created to be designated as the "Saunders" pool to include S/2 Sec. 34, T 14S, R 33E and N/2 Sec. 3, T 15S, R 33E, for Permo-Pennsylvanian production.
- (2) A new pool be created to be designated as "House-San Andres" to include the E/2 Sec. 11 and W/2 Sec. 12, T 20S, R 38E, for San Andres production.
- (3) A new pool be created to be named "Hightower-Permo-Pennsylvanian" to include Secs. 22, 23, 26 & 27, T 12S, R 33E, for Permo Pennsylvanian oil and gas production.
- (4) A new pool be created to be named "Nadine" to include all Sec. 23,

T 19S, R 38E, for lower Drinkard production.

- (5) The Artesia pool be extended to include W/2 Sec. 25, T 18S, R 27E, for Grayburg production.
- (6) The Hare pool be extended to include NE/4 Sec. 21 & N/2 & SE/4 Sec. 22, T 21S, R 37E, for McKee production.
- (7) A new pool be created to be named "East Bough" to include SE/4 Sec. 7, SW/4 Sec. 8, NW/4 Sec. 17 & NE/4 Sec. 18, T 9S, R 36E, for Permo-Pennsylvanian production.
- (8) The Empire pool be extended to include S/2 Sec. 7, T 17S, R 28E, for Seven Rivers production.
- (9) The West Wilson pool be extended to include W/2 Sec. 15, T 21S, R 34E, for Seven Rivers production.
- (10) The Langlie-Mattix pool be extended to include W/2 Sec. 35, T 23S, R 37E, for Queen production.
- (11) A new pool be created to be named "South Leonard" to include all Sec. 24, T 26S, R 37E, for Queen production.
- (12) A new pool be created named "Teague-Ellenburger" to include S/2 Sec. 22 and N/2 Sec. 27, T 23S, R 37E, for Ellenburger production.

Case 216

In the matter of the application of Wilson Oil Company for an order granting it permission to drill an unorthodox location on its State B 6807 lease, located 2310 feet south of the north line and 1270 feet east of the west line (SW NW) Section 12, Twp. 21S, R 34E, N.M.P.M., in the Wilson pool of Lea County, New Mexico. 13


Given under the seal of the Oil Conservation Commission of New Mexico, at Santa Fe, New Mexico, on March 6, 1950.

STATE OF NEW MEXICO  
OIL CONSERVATION COMMISSION

*R. R. Spurrier*  
R. R. SPURRIER, SECRETARY

SEAL

March 24, 1950



Mr. C. F. Bedford  
Division Production Superintendent  
Stanolind Oil and Gas Company  
Fair Building  
Fort Worth, Texas

Dear Mr. Bedford:


Your letter of March 15, addressed to Mr. Dudley Sands, Chairman, Southeastern New Mexico Nomenclature Committee (Advisory Committee to the Oil Conservation Commission) pertaining to new pool designations, Southeastern New Mexico, was handed to me by Mr. Sands together with a note that due to illness Mr. Knoepfel was not present at the last meeting of the Nomenclature Committee and the information submitted by you regarding the two pools "South Nadine" and "Poster-Lee" to Mr. Knoepfel was not available to the committee and they had no knowledge of it.

Mr. Sands suggested that I take this matter up with Mr. Spurrier of the Oil Conservation Commission when I attend the Commission hearing on March 21. This was done. Mr. Spurrier stated that the Commission would have no objection to following the request of your company.

If this office can be of any further assistance to you in this matter, please advise.

With kindest personal regards, I am

Yours very truly,

  
Glenn Staley

CGS/nm

cc: Mr. Dudley Sands  
Mr. R. R. Spurrier



# STANOLIND OIL AND GAS COMPANY

FAIR BUILDING

FORT WORTH, TEXAS

C. F. BEDFORD  
DIVISION PRODUCTION SUPERINTENDENT

January 27, 1950

File: JEF-8795-310.21

Subject: Request for New Pool Designation  
Anna Foster "A" No. 1, Lea County,  
New Mexico

Mr. R. R. Spurrier  
New Mexico Oil Conservation Commission  
Santa Fe, New Mexico

Dear Sir:

We are presently completing our Anna Foster "A" No. 1 as a discovery well in the Lower Clearfork at a plugged back total depth of 7560 feet with top of pay at 7363 feet. The well is located in the northwest quarter (NW/4) of the southeast quarter (SE/4), Section 23, T-19-S, R-38-E, Lea County, New Mexico.

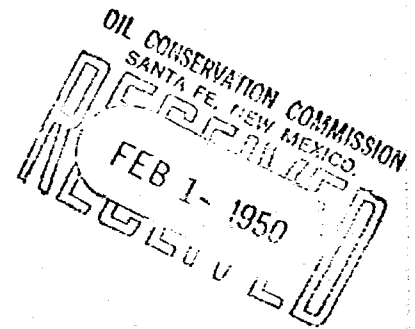
We respectfully suggest that the reservoir from which this well is producing be designated as "Fosterlea".

Yours very truly,



BRL/ek

CC: Mr. R. M. Knoepfel  
New Mexico Nomenclature Committee  
Hobbs, New Mexico



STANOLIND OIL AND GAS COMPANY  
FORT WORTH, TEXAS

March 15, 1950

File: JEF-8898-174

Subject: Request for New Pool Designation  
Southeastern New Mexico.

Mr. Dudley Sands, Chairman  
Southeastern New Mexico Nomenclature Committee  
Box 1607  
Hobbs, New Mexico

Dear Sir:

This will have reference to Case No. 215, New Mexico Oil  
Conservation Commission, hearing on which is to be held March 21, 1950

This is to advise that we are concerned specifically with  
the names "House-San Andres", which you have proposed for the area  
comprising the E/2 of Section 11 and the W/2 of Section 12, Township  
20-South, Range 38-East, and "Nadine", which you have proposed for the  
area comprising Section 23, Township 19-South, Range-38-East.

We would like to point out that we requested, by letter to  
Mr. R. R. Spurrier dated January 18, 1950, the name "South Nadine (San  
Andres)" to be applied to the reservoir from which our House "A" No. 1  
is producing (NE/4 SE/4, Sec. 11, T-20-S, R-38-E) and, by letters to  
Mr. R. R. Spurrier, dated January 27 and February 1, 1950, the name  
"Foster-Lea" to be applied to the reservoir from which our Anna Foster  
"A" No. 1 is producing (NW/4 SE/4, Sec. 23, T-19-S, R-38-E). Carbon  
copies of both letters were mailed to Mr. R. M. Knoepfel, in care of  
the New Mexico Nomenclature Committee, Hobbs, New Mexico.

Due to the fact that we have followed the suggestions of  
the Commission in using this procedure and, further, due to the fact  
that they advised they could see no reason why the two pools could not  
be named in accordance with our suggestions, we fail to see why our  
suggested names were dropped and others substituted without our being  
advised.

We would like to point out that all our records carry these  
pools as South Nadine (San Andres) and Foster-Lea, and that any change  
would only result in confusion of our records.

We, therefore, request that you give further consideration  
to our two suggested pool names and that you make this letter a part

COPY

Page 2

of the record of Case 215 at the March 21, 1950 hearing.

Yours very truly,

*C. J. Bedford* \*

BEL/ek  
CC: R. R. Spurrier

OIL CONSERVATION COMMISSION  
SANTA FE, NEW MEXICO

January 25, 1950

C  
O  
P  
Y  
  
Mr. Dudley Sands, Chairman  
New Mexico Remanufacture Committee  
P. O. Box 1607  
Hobbs, New Mexico

Dear Mr. Sands:

We have received Stanolind's letter of January 18 requesting new pool designation for their House "A" No. 1. We quote their letter and would appreciate receiving the recommendations of the Remanufacture Committee.

"We have completed our House "A" No. 1 as a discovery well in the San Andres horizon at a total depth of 4,440 feet with the top of pay at 4,272 feet. The well is located in the northeast quarter (NE/4) of the southeast quarter (SE/4), section 11, T.20 S, R.38 E, Lea County, New Mexico, being located approximately six miles south and slightly east of the nearest Hobbs pool producing well. On potential test taken January 17, 1950, the subject well flowed 99 barrels of oil per day and 5/10% BS & W through a 16/64" choke with a gas-oil ratio of 1,326 cubic feet per barrel

"We respectfully suggest that the reservoir from which this well is producing be designated as the South Nadine (San Andres)."

Very truly yours,

bpw

Secretary and Director

cc: Mr. E. E. Kinney

OIL CONSERVATION COMMISSION

SANTA FE, NEW MEXICO

January 25, 1950

C  
O  
P  
Y  
  
Mr. Dudley Sands, Chairman  
New Mexico Nomenclature Committee  
P. O. Box 1607  
Hobbs, New Mexico

Dear Mr. Sands:

We have received Stanolind's letter of January 18 requesting new pool designation for their Howse "A" No. 1. We quote their letter and would appreciate receiving the recommendations of the Nomenclature Committee.

"We have completed our Howse "A" No. 1 as a discovery well in the San Andres horizon at a total depth of 4,440 feet with the top of pay at 4,272 feet. The well is located in the northeast quarter (NE/4) of the southeast quarter (SE/4), section 11, T.20 S, R.38 E, Lea County, New Mexico, being located approximately six miles south and slightly east of the nearest Hobbs pool producing well. On potential test taken January 17, 1950, the subject well flowed 99 barrels of oil per day and 5/10% BS & W through a 16/64" choke with a gas-oil ratio of 1,326 cubic feet per barrel

"We respectfully suggest that the reservoir from which this well is producing be designated as the South Nadine (San Andres)."

Very truly yours,

bvw

Secretary and Director

cc: Mr. E. E. Kinney

# STANOLIND OIL AND GAS COMPANY

FAIR BUILDING


FORT WORTH, TEXAS

C. F. BEDFORD  
DIVISION PRODUCTION SUPERINTENDENT

January 18, 1950

File: JEF-8774-310.21

Subject: Request for New Pool Designation  
Howse "A" No. 1, Lea County,  
New Mexico



Mr. R. R. Spurrier  
New Mexico Oil Conservation Commission  
Santa Fe, New Mexico

Dear Sir:

We have completed our Howse "A" No. 1 as a discovery well in the San Andres horizon at a total depth of 4,440 feet with the top of pay at 4,272 feet. The well is located in the northeast quarter (NE/4) of the southeast quarter (SE/4), Section 11, T-20-S, R-38-E, Lea County, New Mexico, being located approximately six miles south and slightly east of the nearest Hobbs Pool producing well. On potential test taken January 17, 1950, the subject well flowed 99 barrels of oil per day and 5/10% BS & W through a 16/64" choke with a gas-oil ratio of 1,326 cubic feet per barrel.

We respectfully suggest that the reservoir from which this well is producing be designated as the South Nadine (San Andres).

Yours very truly,

BRL/ek

February 17, 1950

Mr. R. R. Spurrier, Director  
Oil Conservation Commission  
Box 871  
Santa Fe, New Mexico

*adv for Mar 21*  
*See us*

Dear Mr. Spurrier:

The New Mexico Nomenclature Committee, in its meeting in Hobbs, New Mexico, at 1:30 P.M. February 15, 1950, considered and discussed the following new discoveries in Southeast New Mexico and recommends that:

- Create a new pool to be*
1. ~~A new pool be CREATED~~ named "SAUNDERS" to include S/2 Sec 34, T 14S, R 33E and N/2 Sec 3, T 15S, R 33E, occasioned by Gulf Oil Corporation #1 Saunders well located 660/S & 1980/W Sec 34, T 14S, R 33E, TD 13,232, Miss., PBD 10,709, TP 9865. Producing through perforations 9865-82-1/2, IPF 984 BOPD + 456 BXMPD, completed January 13, 1950, [for Permo-Pennsylvanian Production.]

*Create a new pool to be*

  2. ~~A new pool be CREATED~~ named "HOUSE-SAN ANDRES" to include the E/2 Sec 11 and W/2 Sec 12, T 20S, R 38E, occasioned by Stanolind Oil & Gas Company #1 House well located 1980/S & 660/E, Sec 11-T 20S, R 38E, TD 4440, PBD 4347, TP 4270, IPF 99 BOPD, completed January 17, 1950, [for San Andres production.]

*Create a new pool to be*

  3. ~~A new pool be CREATED~~ named "HIGHTOWER-PERMO-PENNSYLVANIAN" to include Secs. 22, 23, 26, & 27, T 12S, R 33E occasioned by Amerada Petroleum Corporation #1 Roach well located 1980/S & 660/W Sec 26, T 12S, R 33E, TD 10,620, PBD 8703, TP 8660, IPF 2,640 MCF + 153 B Dist PD. Completed January 3, 1950, and also for Gulf Oil Corporation #1 State NMI, for production from approximately the same horizon. [This pool produces both oil and gas.]

*Create a new pool to be*

  4. ~~A new pool be CREATED~~ named "NADINE" to include all Sec 23, T 19S, R 38E, occasioned by Stanolind Oil & Gas Company #1 Foster A well located 1980/S and E, Sec 23, T 19S, R 38E, TD 8021, PBD 7560, TP 7312, IPP 44 BOPD. Completed February 3, 1950, [for Lower Drinkard production.]

*Create a new pool to be*

  5. The ARTESIA pool be EXTENDED to include W/2 Sec 25, T 18S, R 27E, occasioned by S. P. Yates #3 State E well located 990/N & 2310/W, Sec 25, T 18S, R 27E, TD 2023, TP 1940, IPF 100 BOPD, Completed January 18, 1950, [for Grayburg production.]
  6. The HARE pool be EXTENDED to include NE/4 Sec 21 & N/2 & SE/4 Sec 22, T 21S, R 37E occasioned by Shell Oil Company #4 Argo well located 1980/N and W Sec 22, T 21S, R 37E, TD 7810, PBD 7599, TP 7386, IPF 510 BOPD, completed January 10, 1950, [for McKee production.]

*Create a new pool to be*

  7. ~~A new pool be CREATED~~ named "EAST BOUGH" to include SE/4 Sec 7, SW/4 Sec 8 NW/4 Sec 17 & NE/4 Sec 18, T 9S, R 36E occasioned by Magnolia Oil Company #1 Walker-Federal well located 660/S & W Sec 8, T 9S, R 36E, TD 9729, TD 9715, IPF 501 BOPD, completed January 14, 1950, [for Permo-Pennsylvanian production.]
  8. The EMPIRE pool be EXTENDED to include S/2 Sec 7, T 17S, R 28E occasioned by Boyd & Plemmons Drilling Company #1 Gibson well located 330/S & W Sec 7, T 17S, R 28E, TD 198, TP 468, IPP 12 BOPD completed January 6, 1950.

*S. Nadine*

*Foster-Lea*

9. The WEST WILSON pool be EXTENDED to include W/2 Sec 15, T 21S, R 34E, [occassioned by Wilson Oil Company #37 State B well located 2310/N & 330/W, TD 3913, TP 3909, IPP 100 BOPD, completed February 1, 1950 for Seven Rivers production.]
10. The LANGLEY-MATTIX pool be EXTENDED to include W/2 Sec 35, T 23S, R 37E, [occassioned by A. G. Carter Foundation #1 Cade well located 1980/S & 660/W Sec 35, T 23S, R 37E, TD 3549, TP 3410, IPF 187 BOPD, completed February 7, 1950, for Queen production.]
11. A new pool be CREATED named "SOUTH LEONARD" to include all Sec 24, T 26S, R 37E, [occassioned by Plains Production Company #1 Scarborough Estate well located 1980/N & 1978/W Sec 24, T 26S, R 37E, TD 3440, TP 3438, IPF 380 BOPD, completed February 14, 1950, for Queen production.]
12. A TENTATIVE new pool be CREATED named "TEAGUE-ELLENBURGER" to include S/2 Sec 22 and N /2 Sec 27, T 23S, R 37E [in anticipation of the completion of Gulf Oil Corporation #11 La Munion well located 660/N & 1980/W Sec 27, T 23S, R 37E, TD 9844, TP 9707, for Ellenburger production.]

Very truly yours,

NEW MEXICO NOMENCLATURE COMMITTEE

BY   
E. E. Kinney  
Recording Secretary

cc: All members of the New Mexico  
Nomenclature Committee



Registered mail

March 6, 1950

HOBBS NEWS SUN

Hobbs, New Mexico

Re: Notice for Publication  
State of New Mexico  
Oil Conservation Commission

Case 215 and Case 216

Gentlemen:

Please publish the enclosed notice once, immediately. Please proof read the notice carefully and send a copy of the paper carrying such notice to this office.

UPON COMPLETION OF THE PUBLICATION SEND PUBLISHER'S AFFIDAVIT IN DUPLICATE.

For payment, please submit statement in duplicate, and sign and return the enclosed voucher. (Please do not fill out the voucher - merely sign where indicated.)

Very truly yours,

STATE OF NEW MEXICO  
OIL CONSERVATION COMMISSION

R. R. Spurrier  
Secretary-Director

RRS:bw  
encl.

NOTICE OF PUBLICATION  
STATE OF NEW MEXICO  
OIL CONSERVATION COMMISSION

The State of New Mexico by its Oil Conservation Commission hereby gives notice pursuant to law and the rules and regulations of said Commission promulgated thereunder, of the following public hearings to be held March 21, 1950, beginning at 10:00 o'clock A.M. on that day in the City of Santa Fe, New Mexico, in the Capitol (Hall of Representatives).

STATE OF NEW MEXICO TO:

Southeastern New Mexico Nomenclature Committee,  
Mr. Dudley Sands, its Chairman, all operators in  
the area, and notice to the public:

Case 215

In the matter of hearing upon motion of the Oil Conservation Commission upon the recommendation of the Southeastern New Mexico Nomenclature Committee that;

- (1) A new pool be created to be designated as the "Saunders" pool to include S/2 Sec. 34, T 14S, R 33E and N/2 Sec. 3, T 15S, R 33E, for Permian-Pennsylvanian Production.
- (2) A new pool be created to be designated as "House-San Andres" to include the E/2 Sec. 11 and W/2 Sec. 12, T 20S, R 38E, for San Andres production.
- (3) A new pool be created to be named "Hightower-Permian-Pennsylvanian" to include Secs. 22, 23, 26 & 27, T 12S, R 33E, for Permian Pennsylvanian oil and gas production.
- (4) A new pool be created to be named "Madine" to include all Sec. 23, T 19S, R 38E, for lower Drinkard production.
- (5) The Artesia pool be extended to include W/2 Sec. 25, T 18S, R 27E, for Grayburg production.
- (6) The Hare pool be extended to include NE/4 Sec. 21 & N/2 & SE/4 Sec. 22, T 21S, R 37E, for McKee production.
- (7) A new pool be created to be named "East Bough" to include SE/4 Sec. 7, SW/4 Sec. 8, NW/4 Sec. 17 & NE/4 Sec. 18, T 9S, R 36E, for Permian-Pennsylvanian production.
- (8) The Empire pool be extended to include S/2 Sec. 7, T 17S, R. 28E, for Seven Rivers production.

- (9) The West Wilson pool be extended to include W/2 Sec. 15, T 21S, R 34E, for Seven Rivers production.
- (10) The Langlio-Mattix pool be extended to include W/2 Sec. 35, T 23 S, R 37E, for Queen production.
- (11) A new pool be created to be named "South Leonard" to include all Sec. 24, T 26S, R 37E, for Queen production.
- (12) A new pool be created named "Teague-Ellenburger" to include S/2 Sec. 22 and W/2 Sec. 27, T 23S, R 37E, for Ellenburger production.

Case 216

In the matter of the application of Wilson Oil Company for an order granting it permission to drill an unorthodox location on its State B 6807 lease, located 2310 feet south of the north line and 1270 feet east of the west line (SW 1/4) Section 12, Twp. 21S, R. 34E, N.M.P.M., in the Wilson pool of Lea County, New Mexico.

Given under the seal of the Oil Conservation Commission of New Mexico, at Santa Fe, New Mexico, on March 6, 1950.

STATE OF NEW MEXICO  
OIL CONSERVATION COMMISSION

R. R. SPURRIER, SECRETARY

# AFFIDAVIT OF PUBLICATION

State of New Mexico,  
County of Lea

I, Robert L. Summers  
Publisher

Of the Hobbs Daily News-Sun, a daily newspaper published at Hobbs, New Mexico, do solemnly swear that the clipping attached hereto was published once a week in the regular and entire issue of said paper, and not in a supple-

ment thereof for a period of one time weeks.

beginning with the issue dated —  
March 13, 1950

and ending with the issue dated —  
March 13, 1950

Robert L. Summers  
Publisher.

Sworn and subscribed to before

me this 13 day of —

March, 1950

Notary Public.

Betty Seal

My commission expires —

January 25, 1953

(Seal)

This newspaper is duly qualified to publish legal notices or advertisements within the meaning of Section 3, Chapter 167, Laws of 1937, and payment of fees for said publication has been made.

## LEGAL NOTICE

### March 13, 1950 NOTICE OF PUBLICATION STATE OF NEW MEXICO OIL CONSERVATION COMMISSION

The State of New Mexico by its Oil Conservation Commission hereby gives notice pursuant to law and the rules and regulations of said Commission promulgated thereunder, of the following public hearings to be held March 21, 1950, beginning at 10:00 o'clock A.M. on that day in the City of Santa Fe, New Mexico, in the Capitol (Hall of Representatives).

#### STATE OF NEW MEXICO TO:

Southeastern New Mexico Nomenclature Committee, Mr. Dudley Sands, its Chairman, all operators in the area, and notice to the public.

Case 215  
In the matter of hearing upon motion of the Oil Conservation Commission upon the recommendation of the Southeastern New Mexico Nomenclature Committee that:

- (1) A new pool be created to be designated as the "Saunders" pool to include S/2 Sec. 34, T 14S, R 33E and N/2 Sec. 3, T 15S, R 33E, for Permo-Pennsylvanian Production.
- (2) A new pool be created to be designated as "House-San Andres" to include the E/2 Sec. 11 and W/2 Sec. 12, T 20S, R 38E, for San Andres production.
- (3) A new pool be created to be named "Hightower-Permo-Pennsylvanian" to include Secs. 22, 23, 26 & 27, T 12S, R 33E, for Permo-Pennsylvanian oil and gas production.
- (4) A new pool be created to be named "Nadine" to include all Sec. 23, T 19S, R 38E, for lower Drinkard production.
- (5) The Artesia pool be extended to include W/2 Sec. 25, T 18S, R 27E, for Grayburg production.
- (6) The Hare pool be extended to include NE/4 Sec. 21 & N/2 & SE/4 Sec. 22, T 21S, R 37E, for McKee production.
- (7) A new pool be created to be named "East Bough" to include SE/4 Sec. 7,

SW/4 Sec. 8, NW/4 Sec. 17 & NE/4 Sec. 18, T 9S, R 36E, for Permo-Pennsylvanian production.

- (8) The Empire pool be extended to include S/2 Sec. 7, T 17S, R 28E, for Seven Rivers production.
- (9) The West Wilson pool be extended to include W/2 Sec. 15, T 21S, R 34E, for Seven Rivers production.
- (10) The Langlie-Mattix pool be extended to include W/2 Sec. 25, T 23 S, R 37E, for Queen production.
- (11) A new pool be created to be named "South Leonard" to include all Sec. 24, T 26S, R 37E, for Queen production.
- (12) A new pool be created named "Teague-Ellenburger" to include S/2 Sec. 22 and N/2 Sec. 27, T 23S, R 37E, for Ellenburger production.

Case 216  
In the matter of the application of Wilson Oil Company for an order granting it permission to drill an unorthodox location on its State B 6807 lease, located 2310 feet south of the north line and 1270 feet east of the west line (SW NW) Section 12, Twp. 21S, R. 34E, N.M.P.M., in the Wilson pool of Lea County, New Mexico.

Given under the seal of the Oil Conservation Commission of New Mexico, at Santa Fe, New Mexico, on March 6, 1950.

STATE OF NEW MEXICO  
OIL CONSERVATION COM-  
MISSION

R. R. SPURRIER,  
Secretary

(SEAL)