

CASE 2662

NORTHERN NEW MEXICO

INDUSTRY

-asa//o.

2668

Application, Transcript,
and Exhibits, Etc.

GOVERNOR
EDWIN L. MECHEM
CHAIRMAN

Case 2667

State of New Mexico
Oil Conservation Commission

LAND COMMISSIONER
E. S. JOHNNY WALKER
MEMBER



STATE GEOLOGIST
A. L. PORTER, JR.
SECRETARY - DIRECTOR

1000 RIO BRAZOS ROAD
AZTEC, NEW MEXICO
September 24, 1962

Mrs. Ida Rodriguez
Oil Conservation Commission
P. O. Box 871
Santa Fe, New Mexico

RE: Northwest Nomenclature Case
October 18, 1962

Dear Ida:

Attached, please find paragraph sheets for the above captioned case.

Your ad may read as follows: (extensions only)

RIO ARRIBA COUNTY

Boulder-Mancos Oil Pool
Devils Fork-Gallup Pool
Puerto Chiquito-Gallup Oil Pool

SAN JUAN COUNTY

Aztec-Pictured Cliffs Pool
Blanco-Pictured Cliffs Pool

RIO ARRIBA AND SAN JUAN COUNTIES

Blanco-Mesaverde Pool

RIO ARRIBA, SANDOVAL & SAN JUAN COUNTIES

South Blanco-Pictured Cliffs Pool

The exhibit will be in the same order as the paragraph sheets.

Yours Very Truly,

AK
A. R. Kendrick
Engineer, District #3

Attachments:

(a) Extend the Aztec-Pictured Cliffs Pool
boundary in San Juan County y,
New Mexico, to include therein:

✓ TOWNSHIP 29 NORTH, RANGE 9 WEST, NMPL.
Section 27: SE/4
Section 34: E/2

Based on:

EPNG #5 Gambling
P-27-29N-9W
AOF 2806 MCFPD: SICP 924#9 days

(b) Extend the Blanco-Pictured Cliffs Pool
boundary in San Juan County,
New Mexico, to include therein:

✓ TOWNSHIP 29 NORTH, RANGE 9 WEST, NMPM,
Section 15: SW/4
Section 22: NW/4

Based on:

EPNG #4 Gambling
C-22-29N-9W
AOF 3314 MCFPD: SICP 935#/9 days

(c) Extend the South Blanco-Pictured Cliffs Pool
boundary in Rio Arriba, Sandoval, and San Juan Count leg,
New Mexico, to include therein:

TOWNSHIP 23 NORTH, RANGE 1 WEST, NMPM,

✓ Section 4: W/2
Section 8: N/2

TOWNSHIP 23 NORTH, RANGE 2 WEST, NMPM,

✓ Section 1: SE/4
Section 12: E/2
Section 13: E/2
Section 24: NE/4

✓ TOWNSHIP 24 NORTH, RANGE 2 WEST, NMPM,

Section 36: E/2

Based on:

Sher-Alan Oil Co. #2 Douthitt-Browning
L-4-23N-1W
AOF 1442 MCFPD: SICP 700#/8 days

Sher-Alan #1 Peggy-Federal
A-8-23N-1W
AOF 1531 MCFPD: SICP 854#/8 days

Sher-Alan #2 Jicarilla "A"
P-1-23N-2W
AOF 2047 MCFPD: SICP 837#/8 days

Sher-Alan #1 Jicarilla "E" 160
A-12-23N-2W
AOF 1329 MCFPD: SICP 864#/8 days

Sher-Alan #2 Jicarilla "F" 160
P-13-23N-2W
AOF 28X 6009 MCFPD: SICP 961#/8 days

Sher-Alan #1 Jicarilla "H" 163
A-24-23N-2W
AOF 1711 MCFPD: SICP 946#/8 days

Sher-Alan #1 Ben-Federal
G-36-24N-2W
AOF 1814 MCFPD: 28X

Sher-Alan #1 Malik-Federal
P-36-24N-2W
AOF 1279 MCFPD: SICP 703#/8 days

(d) Extend the Blanco-Mesaverde Pool
boundary in Rio Arriba and San Juan Counties,
New Mexico, to include therein:

✓ TOWNSHIP 26 NORTH, RANGE 6 WEST, NMPH.
Section 2: N/2

Based on:

Caulkins Oil Co. #62 State "A" MD
A-2-26N-6W
AOF 3340 HCFPD: SICP 942#/7 days

(•) Extend the Boulder-Mancos Oil Pool
boundary in Rio Arriba County y,
New Mexico, to include therein:

✓ TOWNSHIP 28 NORTH, RANGE 1 WEST, NMPH,
Section 14: SW/4 SE/4
Section 23: N/2 & NW/4 SE/4
26

Based on:

Socony Mobil Oil Co. #34-14 Boulder
0-14-28N-1W
IP 108 BOPD

Standard of Texas #2 Jicarilla 4-26
B-26-28N-1W
IP 256 BOPD

Standard of Texas #3 Jicarilla 4-26
J-26-28N-1W
IP 640 BOPD

(f) Extend the Devils Fork-Gallup Pool
boundary in Rio Arriba County y,
New Mexico, to include therein:

✓ TOWNSHIP 24 NORTH, RANGE 6 WEST, NMPH,
Section 16: W/2 NW/4

Based on:

J Gregory Merriam & Assoc. #1 NCRA State
E-16-24N-6W
IP 188 BOPD

(g) Extend the Puerto Chiquito-Gallup Oil Pool
boundary in Rio Arriba Count Y,
New Mexico, to include therein:

TOWNSHIP 27 NORTH, RANGE 1 EAST, NMPL.

Section 20: S/2 SE/4
/ Section 21: SW/4 SW/4
Section 29: N/2 NE/4

Based on:

E. L. Fundingsland #11 Fundingsland-Jicarilla 287
M-21-27N-1E
IP 10 BOPD

NOTE: THIS HEARING WILL BE HELD IN FARMINGTON, NEW MEXICO

NO. 30-62

DOCKET: REGULAR HEARING - THURSDAY - OCTOBER 18, 1962

OIL CONSERVATION COMMISSION - 9 A.M., FARMINGTON CITY HALL, 800 MUNICIPAL DRIVE, FARMINGTON, NEW MEXICO

- ALLOWABLE:
- (1) Consideration of the oil allowable for November, 1962.
 - (2) Consideration of the allowable production of gas for November, 1962, from ten prorated pools in Lea and Eddy Counties, New Mexico, also consideration of the allowable production of gas from nine prorated pools in San Juan, Rio Arriba, and Sandoval Counties, New Mexico, for November, 1962.

CASE 2615: (De Novo)

Application of Waterflood Associates, Inc. for a hearing de novo in Case No. 2615, Order No. R-2304, application of Aztec Oil & Gas Company for a waterflood project, Robinson Pool, Lea County, New Mexico.

CASE 2665:

In the matter of the hearing called by the Oil Conservation Commission, on its own motion, to permit Great American Oil Company and all interested parties to appear and show cause why the following wells should not be plugged in accordance with a Commission-approved plugging program:

- (1) John Sargent Estate Well No. 5, located 380 feet from the East line and 880 feet from the South line of Section 4, Township 1 South, Range 2 East, Martin & Borders Survey, Rio Arriba County, New Mexico.
- (2) John Sargent Estate Well No. 1, located 940 feet from the South line and 1620 feet from the West line of Section 4, Township 1 South, Range 2 East, Martin & Borders Survey, Rio Arriba County, New Mexico.
- (3) John Sargent Estate Well No. 3, located 2380 feet from the South line and 1980 feet from the West line of Section 32, Township 1 North, Range 2 East, Martin & Borders Survey, Rio Arriba County, New Mexico.

CASE 2666:

In the matter of the hearing called by the Oil Conservation Commission on its own motion to permit M. J. Florance and all interested parties to appear and show cause why the M. J. Florance Pooled Unit Well No. 1, located 1980 feet

-2-

Docket No. 30-62

Regular Hearing Thursday October 18, 1962

CASE 2666: from the South line and 1760 feet from the East line of
(Continued) Section 8, Township 30 North, Range 11 West, San Juan County,
New Mexico, should not be plugged in accordance with a
Commission approved plugging program.

CASE 2667: Southeastern New Mexico nomenclature case calling for an
order creating new pools and extending certain existing
pools in Lea County, New Mexico.

(a) Create a new oil pool for Queen production, designated
as the Mesa-Queen Pool, and described as:

TOWNSHIP 16 SOUTH, RANGE 32 EAST, NMPM
Section 16: NW/4

(b) Extend the Corbin-Abo Pool to include:

TOWNSHIP 18 SOUTH, RANGE 33 EAST, NMPM
Section 2: NW/4

(c) Extend the North Justis-Blinebry Pool to include:

TOWNSHIP 25 SOUTH, RANGE 37 EAST, NMPM
Section 2: NW/4

(d) Extend the North Justis-Devonian Pool to include:

TOWNSHIP 24 SOUTH, RANGE 37 EAST, NMPM
Section 35: NE/4

TOWNSHIP 25 SOUTH, RANGE 37 EAST, NMPM
Section 2: NW/4

(e) Extend the North Justis Tubb-Drinkard Pool to include:

TOWNSHIP 25 SOUTH, RANGE 37 EAST, NMPM
Section 2: NW/4

(f) Extend the South Lane-Pennsylvanian Pool to include:

TOWNSHIP 10 SOUTH, RANGE 33 EAST, NMPM
Section 35: NE/4

(g) Extend the Lusk-Strawn (Pennsylvanian) Pool to include:

-3-

Docket No. 30-62

Regular Hearing Thursday October 18, 1962

CASE 2667: (Cont.) TOWNSHIP 19 SOUTH, RANGE 32 EAST, NMPM
Section 20: SW/4
Section 29: N/2

(h) Extend the Middle Lynch-Yates Pool to include:

TOWNSHIP 20 SOUTH, RANGE 34 EAST, NMPM
Section 22: NE/4 SW/4

(i) Extend the Vacuum-Abo Pool to include:

TOWNSHIP 18 SOUTH, RANGE 35 EAST, NMPM
Section 7: N/2 SE/4

(j) Extend the Vacuum-Queen Pool to include:

TOWNSHIP 18 SOUTH, RANGE 34 EAST, NMPM
Section 6: SE/4

CASE 2668: Northwestern New Mexico nomenclature case calling for an order extending certain existing pools in Rio Arriba, Sandoval and San Juan Counties, New Mexico.

(a) Extend the Aztec-Pictured Cliffs Pool to include:

TOWNSHIP 29 NORTH, RANGE 9 WEST, NMPM
Section 27: SE/4
Section 34: E/2

(b) Extend the Blanco-Pictured Cliffs Pool to include:

TOWNSHIP 29 NORTH, RANGE 9 WEST, NMPM
Section 15: SW/4
Section 22: NW/4

(c) Extend the South Blanco-Pictured Cliffs Pool to include:

TOWNSHIP 23 NORTH, RANGE 1 WEST, NMPM
Section 4: W/2
Section 8: N/2

TOWNSHIP 23 NORTH, RANGE 2 WEST, NMPM
Section 1: SE/4
Section 12: E/2
Section 13: E/2
Section 24: NE/4

-4-

Docket No. 30-62

Regular Hearing Thursday October 18, 1962

CASE 2668: (Cont.) TOWNSHIP 24 NORTH, RANGE 2 WEST, NMPM
Section 36: E/2

- (d) Extend the Blanco-Mesaverde Pool to include:

TOWNSHIP 26 NORTH, RANGE 6 WEST, NMPM
Section 2: N/2

- (e) Extend the Boulder-Mancos Oil Pool to include:

TOWNSHIP 28 NORTH, RANGE 1 WEST, NMPM
Section 14: SW/4 SE/4
Section 26: N/2 & NW/4 SE/4

- (f) Extend the Devils Fork-Gallup Pool to include:

TOWNSHIP 24 NORTH, RANGE 6 WEST, NMPM
Section 16: W/2 NW/4

- (g) Extend the Puerto Chiquito-Gallup Oil Pool to include:

TOWNSHIP 27 NORTH, RANGE 1 EAST, NMPM
Section 20: S/2 SE/4
Section 21: SW/4 SW/4
Section 29: N/2 NE/4

iqg/

NMOCC Exhibit No. 1
Case No. 2668

The following is recommended for the Northwest Nomenclature Case for October, 1962:

- (a) Extend the Astec-Pictured Cliffs Pool boundary in San Juan County, New Mexico, to include therein:

TOWNSHIP 29 NORTH, RANGE 9 WEST, NMPM
Section 27: SE/4
Section 34: E/2

based on:

El Paso Nat. Gas #5 Grambling
P-27-29N-9W
AOF 2806 MCFPD; SICP 924#/9 days

- (b) Extend the Blanco-Pictured Cliffs Pool boundary in San Juan County, New Mexico, to include therein:

TOWNSHIP 29 NORTH, RANGE 9 WEST, NMPM
Section 15: SW/4
Section 22: NW/4

based on:

El Paso Nat. Gas #4 Grambling
C-22-29N-9W
AOF 3314 MCFPD; SICP 935#/9 days

- (c) Extend the South Blanco-Pictured Cliffs Pool boundary in Rio Arriba, Sandoval and San Juan Counties, New Mexico, to include therein:

TOWNSHIP 23 NORTH, RANGE 1 WEST, NMPM
Section 4: W/2
Section 9: N/2

TOWNSHIP 23 NORTH, RANGE 2 WEST, NMPM
Section 1: SE/4
Section 12: E/2
Section 13: E/2
Section 24: NE/4

TOWNSHIP 24 NORTH, RANGE 2 WEST, NMPM
Section 36: E/2

based on:

Shar-Alan Oil Co. #2 Douthitt Browning
L-4-23N-1W
AOF 1442 MCFPD; SICP 700#/8 days

Shar-Alan #1 Peggy Federal
A-8-23N-1W
AOF 1531 MCFPD; SIC: 854#/8 days

Shar-Alan #2 Jicarilla "A"
P-1-23N-2W
AOF 2047 MCFPD; SICP 837#/8 days

Shar-Alan #1 Jicarilla "E" 160
A-12-23N-2W
AOF 1329 MCFPD; SICP 864#/8 days

Shar-Alan #2 Jicarilla "F" 160
P-13-23N-2W
AOF 6009 MCFPD; SICP 961#/8 days

Shar-Alan #1 Jicarilla "H" 163
A-24-23N-2W
AOF 1711 MCPPD; SICP 946#/8 days

Shar-Alan #1 Ben-Federal
G-36-24N-2W
AOF 1814 MCPPD

Shar-Alan #1 Melik-Federal
P-36-24N-2W
AOF 1279 MCPPD; SICP 703#/8 days

- (d) Extend the Blanco-Mesaverde Pool boundary in Rio Arriba and San Juan Counties, New Mexico, to include therein:

TOWNSHIP 26 NORTH, RANGE 6 WEST, NMPM
Section 2: N/2

based on:

Caulkins Oil Co. #62 State "A" MD
A-2-26N-6W
AOF 3340 MCPPD; SICP 942#/7 days

- (e) Extend the Bunder-Mances Oil Pool boundary in Rio Arriba County, New Mexico, to include therein:

TOWNSHIP 28 NORTH, RANGE 1 WEST, NMPM
Section 14: SW/4 SE/4
Section 26: N/2 and NW/4 SE/4

based on:

Secony-Mobil Oil Co. #34-14 Boulder
O-14-28N-1W
IP 108 BOPD

Standard of Texas #2 Jicarilla 4-26
B-26-28N-1W
IP 256 BOPD

Standard of Texas #3 Jicarilla 4-26
J-26-28N-1W
IP 640 BOPD

- (f) Extend the Devils Fork-Gallup Pool boundary in Rio Arriba County, New Mexico, to include therein:

TOWNSHIP 24 NORTH, RANGE 6 WEST, NMPM
Section 16: W/2 NW/4

based on:

J. Gregory Merriam & Assoc. #1 NCRA-State
E-16-24N-6W
IP 188 BOPD

- (g) Extend the Puerto Chiquito-Gallup Oil Pool boundary in Rio Arriba County, New Mexico, to include therein:

TOWNSHIP 27 NORTH, RANGE 1 EAST, NMPM
Section 20: S/2 SE/4
Section 21: SW/4 SW/4
Section 29: N/2 NE/4

-3-
Case No. 2668

based on:

E. L. Fundingsland #11 Fundingsland-Jicarilla 287
M-21-27N-1E
IP 10 BOPD

**BEFORE THE OIL CONSERVATION COMMISSION
OF THE STATE OF NEW MEXICO**

**IN THE MATTER OF THE HEARING
CALLED BY THE OIL CONSERVATION
COMMISSION OF THE STATE OF
NEW MEXICO FOR THE PURPOSE
OF CONSIDERING:**

**CASE NO. 2668
ORDER NO. R-2340**

**THE APPLICATION OF THE OIL
CONSERVATION COMMISSION UPON
ITS OWN MOTION FOR AN ORDER
EXTENDING CERTAIN POOLS IN
RIO ARriba, SANDOVAL AND SAN
JUAN COUNTIES, NEW MEXICO.**

ORDER OF THE COMMISSION

BY THE COMMISSION:

This cause came on for hearing at 9 o'clock a.m. on October 18, 1962, at Farmington, New Mexico, before the Oil Conservation Commission of New Mexico, hereinafter referred to as the "Commission."

NOW, on this 22nd day of October, 1962, the Commission, a quorum being present, having considered the testimony presented and the exhibits received at said hearing, and being fully advised in the premises,

FINDS:

(1) That due public notice having been given as required by law, the Commission has jurisdiction of this cause and the subject matter thereof.

(2) That there is need for certain extensions to the Blanco-Mesaverde Pool, the Boulder-Mancos Oil Pool, the Devils Fork-Gallup Pool and the Puerto Chiquito-Gallup Oil Pool in Rio Arriba County, New Mexico, the Aztec-Pictured Cliffs Pool and the Blanco-Pictured Cliffs Pool in San Juan County, New Mexico, and the South Blanco-Pictured Cliffs Pool in Rio Arriba and San Juan Counties, New Mexico.

IT IS THEREFORE ORDERED:

-2-

CASE NO. 2668

Order No. R-2340

(a) That the Aztec-Pictured Cliffs Pool in San Juan County, New Mexico, as heretofore classified, defined, and described, is hereby extended to include therein:

TOWNSHIP 29 NORTH, RANGE 9 WEST, NEPM

SECTION 27: SE/4

SECTION 34: E/2

(b) That the Blanco-Pictured Cliffs Pool in San Juan County, New Mexico, as heretofore classified, defined, and described, is hereby extended to include therein:

TOWNSHIP 29 NORTH, RANGE 9 WEST, NEPM

SECTION 15: SW/4

SECTION 22: NW/4

(c) That the South Blanco-Pictured Cliffs Pool in Rio Arriba and Sandoval Counties, New Mexico, as heretofore classified, defined, and described, is hereby extended to include therein:

TOWNSHIP 23 NORTH, RANGE 1 WEST, NEPM

SECTION 4: W/2

SECTION 8: E/2

TOWNSHIP 23 NORTH, RANGE 2 WEST, NEPM

SECTION 1: SE/4

SECTION 12: E/2

SECTION 13: E/2

SECTION 24: NE/4

TOWNSHIP 24 NORTH, RANGE 2 WEST, NEPM

SECTION 36: E/2

(d) That the Blanco-Mesaverde Pool in Rio Arriba County, New Mexico, as heretofore classified, defined, and described, is hereby extended to include therein:

TOWNSHIP 26 NORTH, RANGE 6 WEST, NEPM

SECTION 2: E/2

(e) That the Boulder-Mancos Oil Pool in Rio Arriba County, New Mexico, as heretofore classified, defined, and described, is hereby extended to include therein:

TOWNSHIP 28 NORTH, RANGE 1 WEST, NEPM

SECTION 14: SW/4 SE/4

SECTION 26: E/2 & NW/4 SE/4

-3-

CASE NO. 2668
Order No. R-2340

(f) That the Devils Fork-Gallup Pool in Rio Arriba County, New Mexico, as heretofore classified, defined, and described, is hereby extended to include therein:

TOWNSHIP 24 NORTH, RANGE 6 WEST, NEPM
SECTION 16: W/2 NW/4

(g) That the Puerto Chiquito-Gallup Oil Pool in Rio Arriba County, New Mexico, as heretofore classified, defined, and described, is hereby extended to include therein:

TOWNSHIP 27 NORTH, RANGE 1 EAST, NEPM
SECTION 20: S/2 SE/4
SECTION 21: SW/4 SW/4
SECTION 29: N/2 NE/4


IT IS FURTHER ORDERED:


That the effective date of this order and all creations, extensions, and abolishments included herein shall be November 1, 1962.


DONE at Santa Fe, New Mexico, on the day and year hereinabove designated.

STATE OF NEW MEXICO
OIL CONSERVATION COMMISSION


EDWIN L. MECHEM, Chairman


E. S. WALKER, Member


A. L. PORTER, Jr., Member & Secretary



lqg/

BEFORE THE OIL CONSERVATION COMMISSION
OF THE STATE OF NEW MEXICO

IN THE MATTER OF THE HEARING
CALLED BY THE OIL CONSERVATION
COMMISSION OF THE STATE OF
NEW MEXICO FOR THE PURPOSE
OF CONSIDERING:

CASE No. 2668
Order No. R-2340

THE APPLICATION OF THE OIL
CONSERVATION COMMISSION UPON
ITS OWN MOTION FOR AN ORDER
Extending Certain Pools
In Rio Arriba, Sandoval
and San Juan Counties,
New Mexico.

ORDER OF THE COMMISSION

BY THE COMMISSION:

Farmington,
This cause came on for hearing at 9 o'clock a.m. on October 18, 1962
at ~~Santa Fe~~, New Mexico, before the Oil Conservation Commission of New Mexico,
hereinafter referred to as the "Commission."

NOW, on this _____ day of October, 1962, the Commission, a quorum
being present, having considered the testimony presented and the exhibits
received at said hearing, and being fully advised in the premises,

FINDS:

(1) That due public notice having been given as required by law, the
Commission has jurisdiction of this cause and the subject matter thereof.

(2) That there is need for certain extensions to the Blanco-
Mesaverde Pool, the Boulder - Mancos Oil Pool, the Devils Fork - Gallup Pool
and the Puerto Chiquito - Gallup Oil Pool in Rio Arriba County, New
Mexico, the Aztec - Pictured Cliffs Pool and the Blanco - Pictured Cliffs
Pool in San Juan County, New Mexico, and the South Blanco - Pictured
Cliffs Pool in Rio Arriba and San Juan Counties, New Mexico.

It Is Therefore Ordered:

(A) That the Aztec - Pictured Cliffs Pool in San Juan
County y, New Mexico, as heretofore classified, defined, and described,
is hereby extended to include therein:

Township 29 North, Range 9 West, NMPM

Section 27: SE/4

Section 34: E/2

(4) That the Blanco-Pictured Cliffs Pool in San Juan
County y, New Mexico, as heretofore classified, defined, and described,
is hereby extended to include therein:

Township 29 North, Range 9 West, NMPM

Section 15: SW/4

Section 27: NW/4

(C) That the South Blanco-Pictured Cliffs Pool in Rio Arriba and Sandoval Counties, New Mexico, as heretofore classified, defined, and described, is hereby extended to include therein:

Township 23 North, Range 1 West, NM PM

Section 4: W/2

Section 8: N/2

Township 23 North, Range 2 West, NM PM

Section 1: SE/4

Section 12: E/2

Section 13: E/2

Section 24: NE/4

Township 24 North, Range 2 West, NM PM

Section 36: E/2

(d) That the Blanco-Mesaverde Pool in Rio Arriba
Count y, New Mexico, as heretofore classified, defined, and described,
is hereby extended to include therein:

Township 26 North, Range 6 West, NM PM

Section 2: N/2

(e) That the Boulder-Manecos Oil Pool in Rio Arriba
County y, New Mexico, as heretofore classified, defined, and described,
is hereby extended to include therein:

Township 28 North, Range 1 West, NMPM

Section 14 : SW 1/4 SE 1/4

Section 26 : N 1/2 & NW 1/4 SE 1/4

6) That the Devils Fork - Gallup Pool in Rio Arriba
County y, New Mexico, as heretofore classified, defined, and described,
is hereby extended to include therein:

Township 24 North, Range 6 West, NMPM
Section 16: W/2 NW/4

(g) That the Puerto Chiquito-Gallup Oil Pool in Rio Arriba
County y, New Mexico, as heretofore classified, defined, and described,
is hereby extended to include therein:

Township 27 North, Range 1 East, NM PM

Section 20: S/2 SE/4

Section 21: SW/4 SW/4

Section 29: N/2 NE/4

IT IS FURTHER ORDERED:

That the effective date of this order and all creations, extensions, and abolishments included herein shall be November 1, 1962.

DONE at Santa Fe, New Mexico, on the day and year hereinabove designated.

STATE OF NEW MEXICO
OIL CONSERVATION COMMISSION

BEFORE THE
OIL CONSERVATION COMMISSION
Farmington, New Mexico
October 18, 1962

IN THE MATTER OF:

CASE 2668: Northwestern New Mexico nomenclature case calling for an order extending certain existing pools in Rio Arriba, Sandoval and San Juan Counties, New Mexico.

BEFORE: Honorable Edwin L. Mechem, Governor
Mr. A. L. "Pete" Porter, Land Commissioner
Mr. E. G. "Johnny" Walker, Secretary-Director

TRANSCRIPT OF HEARING

MR. PORTER: Take up the nomenclature case for the Northwest, 2668.

(Witness sworn)
A. R. KENDRICK, called as a witness, having been first duly sworn, testified as follows:

DIRECT EXAMINATION

BY MR. DURRETT:

Q Will you state your name and position?

A A. R. Kendrick, Engineer for the Oil Conservation Commission.

Q Mr. Kendrick, are you prepared to recommend to the Commission today that an order be entered extending certain existing pools in Rio Arriba and San Juan Counties, New Mexico?

A I am.

Q And are your recommendations exactly as they appear on the docket in this case, and as advertised?

DEARNLEY-MEIER REPORTING SERVICE, Inc.
FARMINGTON, N. M.
PHONE 325-1182
SANTA FE, N. M.
PHONE 983-3971
ALBUQUERQUE, N. M.
PHONE 243-6691



DEARNLEY-MEIER REPORTING SERVICE, Inc.

FARMINGTON, N. M.
PHONE 325-1182

SANTA FE, N. M.
PHONE 983-3971

ALBUQUERQUE, N. M.
PHONE 243-6691

A They are.

Q You have no changes whatsoever?

A None.

Q Do you have anything further you would like to offer at this time?

A No, sir.

MR. DURRETT: If the Commission please, I move the introduction of Exhibit 1 in this case.

MR. PORTER: Without objection, the Exhibit will be admitted.

(Whereupon, Exhibit No. 1 admitted in evidence.)

MR. PORTER: Does anyone have any questions of Mr. Kendrick? He may be excused.

(Witness excused.)

MR. PORTER: Does anyone have any statements to make in this case? The Commission will take the case under advisement and will adjourn the hearing.

(Whereupon the hearing was adjourned at 4:15 P.M.)



CERTIFICATE

STATE OF NEW MEXICO)
)
 COUNTY OF BERNALILLO) ss

I, STEPHEN McCRYSTAL, do hereby certify that the foregoing and attached Transcript of Proceedings before the New Mexico Oil Conservation Commission was reported by me in stenotype and reduced to typewritten transcript under my personal supervision, and that the same is a true and correct record to the best of my knowledge, skill and ability.

Stephen M. Crystal

DEARNLEY-MEIER REPORTING SERVICE, Inc.

FARMINGTON, N. M.
 PHONE 325-1182

SANTA FE, N. M.
 PHONE 983-3971

ALBUQUERQUE, N. M.
 PHONE 243-6691

