

CASE 2817: Hearing called by the  
OIL COMMISSION  
& C. T. ROBERTS

CASE No.  
28

Application,  
TRANSCRIPTS,  
SMALL Exhibits  
ETC.

NOTICES DATED 5-7-63, CASES 2816 AND 2817, SENT  
CERTIFIED MAIL TO:

Mr. C. T. Robertson  
First National Building  
Wichita Falls, Texas

No. 859312

Mr. C. T. Robertson  
1331 Lake Drive  
Fort Lauderdale, Florida

No. 859313

General Insurance Company of America  
Attention: Mr. L. L. Barr  
2904 San Mateo Blvd., N.E.  
Albuquerque, New Mexico

No. 859314

Certified receipt cards filed with Case No. 2816



*Received  
Room 204  
703 V & 2  
Tower Bldg  
Midland*

No. 859317

RECEIPT FOR CERTIFIED MAIL—20¢		POSTMARK OR DATE
SENT TO <b>United States Fidelity &amp; Guaranty Company - Attn: Mr. Jason Rogers</b>		5-7-63
STREET AND NO. <b>301 San Mateo Blvd., S.E.</b>		
CITY AND STATE <b>Albuquerque, New Mexico</b>		
If you want a return receipt, check which <input type="checkbox"/> 10¢ shows to whom and when delivered <input type="checkbox"/> 35¢ shows to whom, when, and address where delivered <input type="checkbox"/> If you want restricted delivery, check here 50¢ fee		
FEES ADDITIONAL TO 20¢ FEE		
POD Form 3500 SEE OTHER SIDE NOTICE DATED 5-7-63 - CASE 2817		

No. 859316

RECEIPT FOR CERTIFIED MAIL—20¢		POST OR L
SENT TO <b>Mr. Fred Allison</b>		5-7-63
STREET AND NO. <b>Gulf Building</b>		
CITY AND STATE <b>Midland, Texas</b>		
If you want a return receipt, check which <input type="checkbox"/> 10¢ shows to whom and when delivered <input type="checkbox"/> 35¢ shows to whom, when, and address where delivered <input type="checkbox"/> If you want restricted delivery, check here 50¢ fee		
FEES ADDITIONAL TO 20¢ FEE		
POD Form 3500 SEE OTHER SIDE Apr 1959 NOTICE DATED 5-7-63 CASE 2817		

No. 859326

RECEIPT FOR CERTIFIED MAIL—20¢		POSTMARK OR DATE
SENT TO <b>United States Fidelity &amp; Guaranty Company</b>		8-16-63
STREET AND NO. <b>Attn: Mr. Jason Rogers 301 San Mateo Blvd., S.E.</b>		
CITY AND STATE <b>Albuquerque, New Mexico</b>		
If you want a return receipt, check which <input type="checkbox"/> 10¢ shows to whom and when delivered <input type="checkbox"/> 35¢ shows to whom, when, and address where delivered <input type="checkbox"/> If you want restricted delivery, check here 50¢ fee		
FEES ADDITIONAL TO 20¢ FEE		
POD Form 3500 SEE OTHER SIDE Apr 1959 Order R-2551 Letter 8-15-63		

No. 859039

RECEIPT FOR CERTIFIED MAIL—20¢		POSTMARK OR DATE
SENT TO <b>U. S. Fidelity &amp; Guaranty Co.</b>		
STREET AND NO. <b>301 San Mateo Blvd. S. E.</b>		
CITY AND STATE <b>Albuquerque, New Mexico</b>		
If you want a return receipt, check which <input type="checkbox"/> 10¢ shows to whom and when delivered <input type="checkbox"/> 35¢ shows to whom, when, and address where delivered <input type="checkbox"/> If you want restricted delivery, check here 50¢ fee		
FEES ADDITIONAL TO 20¢ FEE		
POD Form 3500 SEE OTHER SIDE Apr 1959		

No. 859325

RECEIPT FOR CERTIFIED MAIL—20¢		POSTMARK OR DATE
SENT TO <b>Mr. Fred M. Allison</b>		8-16-63
STREET AND NO. <b>Gulf Building</b>		
CITY AND STATE <b>Midland, Texas</b>		
If you want a return receipt, check which <input type="checkbox"/> 10¢ shows to whom and when delivered <input type="checkbox"/> 35¢ shows to whom, when, and address where delivered <input type="checkbox"/> If you want restricted delivery, check here 50¢ fee		
FEES ADDITIONAL TO 20¢ FEE		
POD Form 3500 SEE OTHER SIDE Apr 1959 Order R-2551 - Letter 8-15-63		

No. 859318

RECEIPT FOR CERTIFIED MAIL—20¢		POSTMARK OR DATE
SENT TO <b>Hervey, Dow &amp; Winkle Attn: Mr. Howard Stratton and Mr. Bill Bondurant</b>		5-7-63
STREET AND NO. <b>Attorneys at Law, P O Box 10</b>		
CITY AND STATE <b>Roswell, New Mexico</b>		
If you want a return receipt, check which <input type="checkbox"/> 10¢ shows to whom and when delivered <input type="checkbox"/> 35¢ shows to whom, when, and address where delivered <input type="checkbox"/> If you want restricted delivery, check here 50¢ fee		
FEES ADDITIONAL TO 20¢ FEE		
POD Form 3500 SEE OTHER SIDE NOTICE DATED 5-7-63 - CASE 2817		

No. 859038

RECEIPT FOR CERTIFIED MAIL—20¢		POSTMARK OR DATE
SENT TO <b>Mr. Fred M. Allison</b>		
STREET AND NO. <b>Gulf Building</b>		
CITY AND STATE <b>Midland, Texas</b>		
If you want a return receipt, check which <input type="checkbox"/> 10¢ shows to whom, when, and address delivered <input type="checkbox"/> 50¢ fee		If you want restricted delivery, check here <input type="checkbox"/> 50¢ fee
FEES ADDITIONAL TO 20¢ FEE		
POD Form 3500 Apr 1950		SEE OTHER SIDE

No. 859324

RECEIPT FOR CERTIFIED MAIL—20¢		POSTMARK OR DATE
SENT TO <b>Mr. C. T. Robertson</b>		<b>8-16-63</b>
STREET AND NO. <b>1331 Lake Drive</b>		
CITY AND STATE <b>Fort Lauderdale, Florida</b>		
If you want a return receipt, check which <input type="checkbox"/> 10¢ shows to whom, when, and address delivered <input type="checkbox"/> 50¢ fee		If you want restricted delivery, check here <input type="checkbox"/> 50¢ fee
FEES ADDITIONAL TO 20¢ FEE		
POD Form 3500 Apr 1950		
SEE OTHER SIDE Order R-2551 - Letter 8-15-63		

## Memo

From  
D. S. NUTTER  
CHIEF ENGINEER

To  
to also sign the C-110's.  
He will not take  
over the Magnolia  
Street No 1.  
He plans already  
has a blanket  
load. He plans to  
take weeks over,  
test them get an

## Memo

From  
D. S. NUTTER  
CHIEF ENGINEER

To  
all garage assigned  
and convert some  
to water injection  
later.

No. 859207

RECEIPT FOR CERTIFIED MAIL—20¢		POSTMARK OR DATE
SENT TO <b>Mr. C. T. Robertson</b>		
STREET AND NO. <b>First National Building</b>		
CITY AND STATE <b>Wichita Falls, Texas</b>		
If you want a return receipt, check which <input type="checkbox"/> 10¢ shows to whom, when, and address delivered <input type="checkbox"/> 50¢ fee		If you want restricted delivery, check here <input type="checkbox"/> 50¢ fee
FEES ADDITIONAL TO 20¢ FEE		
POD Form 3500 Apr 1950		SEE OTHER SIDE

No. 859323

RECEIPT FOR CERTIFIED MAIL—20¢		POSTMARK OR DATE
SENT TO <b>Mr. C. T. Robertson</b>		<b>8-16-63</b>
STREET AND NO. <b>First National Building</b>		
CITY AND STATE <b>Wichita Falls, Texas</b>		
If you want a return receipt, check which <input type="checkbox"/> 10¢ shows to whom, when, and address delivered <input type="checkbox"/> 50¢ fee		If you want restricted delivery, check here <input type="checkbox"/> 50¢ fee
FEES ADDITIONAL TO 20¢ FEE		
POD Form 3500 Apr 1950		SEE OTHER SIDE
Order R-2551 - Letter 8-15-63		

RECEIPT FOR CERTIFIED MAIL—20¢		POSTMARK OR DATE
SENT TO <b>General Insurance Co. of America</b>		
STREET AND NO. <b>2904 San Mateo Blvd. N.E.</b>		
CITY AND STATE <b>Albuquerque, New Mexico</b>		
If you want a return receipt, check which <input type="checkbox"/> 10¢ shows to whom, when, and address delivered <input type="checkbox"/> 50¢ fee		If you want restricted delivery, check here <input type="checkbox"/> 50¢ fee
FEES ADDITIONAL TO 20¢ FEE		
POD Form 3500 Apr 1950		SEE OTHER SIDE

No. 859037

Re Case 2817, Order No R-2551

# Memo

From  
9/9/63 D. S. NUTTER  
CHIEF ENGINEER

To

Dave Nichols,  
Roswell, will  
file C-110: transferring  
ownership of Fred  
Allison's Honolulu State  
A #1 Three 5 and Hono-  
lulu State B #1 Three  
3 to himself. I asked  
him to get Allison

Case 2817

# Memo

From

JAMES M. DURRETT JR.  
GENERAL COUNSEL

9-10-63

To T F More

Allison's Attorney will  
forward letter transferring  
all wells except Magnolia  
no 1 to Nichols. Allison  
will plug Magnolia.  
More will authorize Nichols  
to sell oil in tank batteries  
produced by Allison upon  
receipt of letter from Allison

**#1-INSTRUCTIONS TO DELIVERING EMPLOYEE**  
☐ Deliver **ONLY** to addressee ☐ Show address where delivered  
 (Additional charges required for these services)

**RETURN RECEIPT**  
 Received the numbered article described on other side.

SIGNATURE OR NAME OF ADDRESSEE (must always be filled in)  
*P.T. 1*

SIGNATURE OF ADDRESSEE'S AGENT, IF ANY  
*[Signature]*

DATE DELIVERED *6-14-63* ADDRESS WHERE DELIVERED (only if requested in item #1)  
*[Address]*

TEX 1963 JUN 14 6:30 PM  
 CSS-16-71548-4 GPO

**#1-INSTRUCTIONS TO DELIVER EMPLOYEE**  
☐ Deliver **ONLY** to addressee ☐ Show address where delivered  
 (Additional charges required for these services)

**RETURN RECEIPT**  
 Received the numbered article described on other side.

SIGNATURE OR NAME OF ADDRESSEE (must always be filled in)  
*General Co. of America*

SIGNATURE OF ADDRESSEE'S AGENT, IF ANY  
*[Signature]*

DATE DELIVERED *1/21/63* ADDRESS WHERE DELIVERED (only if requested in item #1)  
*[Address]*

CSS-16-71548-4 GPO

**#1-INSTRUCTIONS TO DELIVERING EMPLOYEE**  
☐ Deliver **ONLY** to addressee ☐ Show address where delivered  
 (Additional charges required for these services)

**RETURN RECEIPT**  
 Received the numbered article described on other side.

SIGNATURE OR NAME OF ADDRESSEE (must always be filled in)  
*C.L. Robertson*

SIGNATURE OF ADDRESSEE'S AGENT, IF ANY  
*[Signature]*

DATE DELIVERED *MAY 9 1963* ADDRESS WHERE DELIVERED (only if requested in item #1)  
*[Address]*

CSS-16-71548-4 GPO

**#1-INSTRUCTIONS TO DELIVERING EMPLOYEE**  
☐ Deliver **ONLY** to addressee ☐ Show address where delivered  
 (Additional charges required for these services)

**RETURN RECEIPT**  
 Received the numbered article described on other side.

SIGNATURE OR NAME OF ADDRESSEE (must always be filled in)  
*Fred M. Allison*

SIGNATURE OF ADDRESSEE'S AGENT, IF ANY  
*Thyannus McElland*

DATE DELIVERED *MAY 14 1963* ADDRESS WHERE DELIVERED (only if requested in item #1)  
*[Address]*

INDIAN 1963  
 CSS-16-71548-4 GPO

**#1-INSTRUCTIONS TO DELIVERING EMPLOYEE**  
☐ Deliver **ONLY** to addressee ☐ Show address where delivered  
 (Additional charges required for these services)

**RETURN RECEIPT**  
 Received the numbered article described on other side.

SIGNATURE OR NAME OF ADDRESSEE (must always be filled in)  
*[Signature]*

SIGNATURE OF ADDRESSEE'S AGENT, IF ANY  
*[Signature]*

DATE DELIVERED *AUG 20 1963* ADDRESS WHERE DELIVERED (only if requested in item #1)  
*[Address]*

CSS-16-71548-4 GPO

**#1-INSTRUCTIONS TO DELIVER EMPLOYEE**  
☐ Deliver **ONLY** to addressee ☐ Show address where delivered  
 (Additional charges required for these services)

**RETURN RECEIPT**  
 Received the numbered article described on other side.

SIGNATURE OR NAME OF ADDRESSEE (must always be filled in)  
*C.L. Robertson*

SIGNATURE OF ADDRESSEE'S AGENT, IF ANY  
*[Signature]*

DATE DELIVERED *FEB 4 1963* ADDRESS WHERE DELIVERED (only if requested in item #1)  
*[Address]*

CSS-16-71548-4 GPO

**#1-INSTRUCTIONS TO DELIVER EMPLOYEE**  
☐ Deliver **ONLY** to addressee ☐ Show address where delivered  
 (Additional charges required for these services)

**RETURN RECEIPT**  
 Received the numbered article described on other side.

SIGNATURE OR NAME OF ADDRESSEE (must always be filled in)  
*USFSA*

SIGNATURE OF ADDRESSEE'S AGENT, IF ANY  
*[Signature]*

DATE DELIVERED *1-31-63* ADDRESS WHERE DELIVERED (only if requested in item #1)  
*[Address]*

CSS-16-71548-4 GPO

**#1-INSTRUCTIONS TO DELIVER EMPLOYEE**  
☐ Deliver **ONLY** to addressee ☐ Show address where delivered  
 (Additional charges required for these services)

**RETURN RECEIPT**  
 Received the numbered article described on other side.

SIGNATURE OR NAME OF ADDRESSEE (must always be filled in)  
*Fred M. Allison*

SIGNATURE OF ADDRESSEE'S AGENT, IF ANY  
*Standa Hallen*

DATE DELIVERED *2-1-63* ADDRESS WHERE DELIVERED (only if requested in item #1)  
*[Address]*

CSS-16-71548-4 GPO

Order R-2551 - Letter 8-15-63

POST OFFICE DEPARTMENT  
OFFICIAL BUSINESS

PENALTY FOR PRIVATE USE TO AVOID  
PAYMENT OF POSTAGE, \$300

POSTMARK OF  
DELIVERING OFFICE

Mr. C. T. Robertson  
First National Building  
Wichita Falls, Texas

INSTRUCTIONS: Fill in items below and complete #1 on other side, when applicable. Moisten gummed ends and attach to back of article. Print on front of article RETURN RECEIPT REQUESTED.

REGISTERED NO. 859323  
CERTIFIED NO. JMD  
INSURED NO.

NAME OF SENDER  
OIL CONSERVATION COMMISSION

STREET AND NO. OR P. O. BOX  
P. O. Box 871

CITY, ZONE AND STATE  
Santa Fe, New Mexico

RETURN TO

POD Form 3811 Jan. 1958

POST OFFICE DEPARTMENT  
OFFICIAL BUSINESS

PENALTY FOR PRIVATE USE TO AVOID  
PAYMENT OF POSTAGE, \$300

POSTMARK OF  
DELIVERING OFFICE

Mr. C. T. Robertson  
1331 Lake Drive  
Fort Lauderdale, Florida

INSTRUCTIONS: Fill in items below and complete #1 on other side, when applicable. Moisten gummed ends and attach to back of article. Print on front of article RETURN RECEIPT REQUESTED.

REGISTERED NO. 859324  
CERTIFIED NO. JMD  
INSURED NO.

NAME OF SENDER  
OIL CONSERVATION COMMISSION

STREET AND NO. OR P. O. BOX  
P. O. Box 871

CITY, ZONE AND STATE  
Santa Fe, New Mexico

RETURN TO

Order R-2551 - Letter 8-15-63

POD Form 3811 Jan. 1958

POST OFFICE DEPARTMENT  
OFFICIAL BUSINESS

PENALTY FOR PRIVATE USE TO AVOID  
PAYMENT OF POSTAGE, \$300

POSTMARK OF  
DELIVERING OFFICE

General Insurance Company  
of America  
2904 San Mateo Blvd. N.E.  
Albuquerque, New Mexico

INSTRUCTIONS: Fill in items below and complete #1 on other side, when applicable. Moisten gummed ends and attach to back of article. Print on front of article RETURN RECEIPT REQUESTED.

REGISTERED NO. 859037  
CERTIFIED NO. JMD  
INSURED NO.

NAME OF SENDER  
Oil Conservation Commission

STREET AND NO. OR P. O. BOX  
P. O. Box 871

CITY, ZONE AND STATE  
Santa Fe, New Mexico

RETURN TO

POD Form 3811 Jan. 1958

POST OFFICE DEPARTMENT  
OFFICIAL BUSINESS

PENALTY FOR PRIVATE USE TO AVOID  
PAYMENT OF POSTAGE, \$300

POSTMARK OF  
DELIVERING OFFICE

Mr. C. T. Robertson  
First National Building  
Wichita Falls, Texas

INSTRUCTIONS: Fill in items below and complete #1 on other side, when applicable. Moisten gummed ends and attach to back of article. Print on front of article RETURN RECEIPT REQUESTED.

REGISTERED NO. 859037  
CERTIFIED NO. JMD  
INSURED NO.

NAME OF SENDER  
Oil Conservation Commission

STREET AND NO. OR P. O. BOX  
P. O. Box 871

CITY, ZONE AND STATE  
Santa Fe, New Mexico

RETURN TO

POD Form 3811 Jan. 1958

POST OFFICE DEPARTMENT  
OFFICIAL BUSINESS

PENALTY FOR PRIVATE USE TO AVOID  
PAYMENT OF POSTAGE, \$300

POSTMARK OF  
DELIVERING OFFICE

Mr. C. T. Robertson  
First National Building  
Wichita Falls, Texas

INSTRUCTIONS: Fill in items below and complete #1 on other side, when applicable. Moisten gummed ends and attach to back of article. Print on front of article RETURN RECEIPT REQUESTED.

REGISTERED NO. 859312  
CERTIFIED NO. JMD  
INSURED NO.

NAME OF SENDER  
OIL CONSERVATION COMMISSION

STREET AND NO. OR P. O. BOX  
P. O. BOX 871

CITY, ZONE AND STATE  
SANTA FE, NEW MEXICO

RETURN TO

NOTICES DATED 5-7-63 - CASES 2816-2817

POD Form 3811 Jan. 1958

POST OFFICE DEPARTMENT  
OFFICIAL BUSINESS

PENALTY FOR PRIVATE USE TO AVOID  
PAYMENT OF POSTAGE, \$300

POSTMARK OF  
DELIVERING OFFICE

U.S. Fidelity & Guaranty Co.  
Attn: Mr. Jason Rogers  
301 San Mateo Blvd. S.E.  
Albuquerque, New Mexico

INSTRUCTIONS: Fill in items below and complete #1 on other side, when applicable. Moisten gummed ends and attach to back of article. Print on front of article RETURN RECEIPT REQUESTED.

REGISTERED NO. 859039  
CERTIFIED NO. JMD  
INSURED NO.

NAME OF SENDER  
Oil Conservation Commission

STREET AND NO. OR P. O. BOX  
P. O. Box 871

CITY, ZONE AND STATE  
Santa Fe, New Mexico

RETURN TO

POD Form 3811 Jan. 1958

POST OFFICE DEPARTMENT  
OFFICIAL BUSINESS

PENALTY FOR PRIVATE USE TO AVOID  
PAYMENT OF POSTAGE, \$300

POSTMARK OF  
DELIVERING OFFICE

Mr. Fred M. Allison  
Gulf Building  
Midland, Texas

INSTRUCTIONS: Fill in items below and complete #1 on other side, when applicable. Moisten gummed ends and attach to back of article. Print on front of article RETURN RECEIPT REQUESTED.

REGISTERED NO. 859316  
CERTIFIED NO. JMD  
INSURED NO.

NAME OF SENDER  
OIL CONSERVATION COMMISSION

STREET AND NO. OR P. O. BOX  
P O BOX 871

CITY, ZONE AND STATE  
SANTA FE, NEW MEXICO

RETURN TO

NOTICE DATED 5-7-63 CASE 2817

POD Form 3811 Jan. 1958

POST OFFICE DEPARTMENT  
OFFICIAL BUSINESS

PENALTY FOR PRIVATE USE TO AVOID  
PAYMENT OF POSTAGE, \$300

POSTMARK OF  
DELIVERING OFFICE

Mr. Fred M. Allison  
Gulf Building  
Midland, Texas

INSTRUCTIONS: Fill in items below and complete #1 on other side, when applicable. Moisten gummed ends and attach to back of article. Print on front of article RETURN RECEIPT REQUESTED.

REGISTERED NO. 859038  
CERTIFIED NO. JMD  
INSURED NO.

NAME OF SENDER  
Oil Conservation Commission

STREET AND NO. OR P. O. BOX  
P. O. Box 871

CITY, ZONE AND STATE  
Santa Fe, New Mexico

RETURN TO

POD Form 3811 Jan. 1958

**#1-INSTRUCTIONS TO DELIVERING EMPLOYEE**  
☐ Deliver **ONLY** to addressee ☐ Show address where delivered  
 (Additional charges required for these services)

**RETURN RECEIPT**  
 Received the numbered article described on other side.

SIGNATURE OR NAME OF ADDRESSEE (must always be filled in)  
*USF&S*

SIGNATURE OF ADDRESSEE'S AGENT, IF ANY  
*[Signature]*

DATE DELIVERED *8-22-63* ADDRESS WHERE DELIVERED (only if requested in item #1)  
 \_\_\_\_\_

CSS-16-71548-4 GPO

**#1-INSTRUCTIONS TO DELIVERING EMPLOYEE**  
☐ Deliver **ONLY** to addressee ☐ Show address where delivered  
 (Additional charges required for these services)

**RETURN RECEIPT**  
 Received the numbered article described on other side.

SIGNATURE OR NAME OF ADDRESSEE (must always be filled in)  
*Robert B. Koenen*

SIGNATURE OF ADDRESSEE'S AGENT, IF ANY  
 \_\_\_\_\_

DATE DELIVERED *5/8/63* ADDRESS WHERE DELIVERED (only if requested in item #1)  
 \_\_\_\_\_

CSS-16-71548-4 GPO

**#1-INSTRUCTIONS TO DELIVERING EMPLOYEE**  
☐ Deliver **ONLY** to addressee ☐ Show address where delivered  
 (Additional charges required for these services)

**RETURN RECEIPT**  
 Received the numbered article described on other side.

SIGNATURE OR NAME OF ADDRESSEE (must always be filled in)  
*Frank M. Allison*

SIGNATURE OF ADDRESSEE'S AGENT, IF ANY  
*[Signature]*

DATE DELIVERED *AUG 21 1963* ADDRESS WHERE DELIVERED (only if requested in item #1)  
 \_\_\_\_\_

CSS-16-71548-4 GPO

**#1-INSTRUCTIONS TO DELIVERING EMPLOYEE**  
☐ Deliver **ONLY** to addressee ☐ Show address where delivered  
 (Additional charges required for these services)

**RETURN RECEIPT**  
 Received the numbered article described on other side.

SIGNATURE OR NAME OF ADDRESSEE (must always be filled in)  
*Henry Louis K. Kuehl*

SIGNATURE OF ADDRESSEE'S AGENT, IF ANY  
*[Signature]*

DATE DELIVERED \_\_\_\_\_ ADDRESS WHERE DELIVERED (only if requested in item #1)  
 \_\_\_\_\_

CSS-16-71548-4 GPO

**#1-INSTRUCTIONS TO DELIVERING EMPLOYEE**  
☐ Deliver **ONLY** to addressee ☐ Show address where delivered  
 (Additional charges required for these services)

**RETURN RECEIPT**  
 Received the numbered article described on other side.

SIGNATURE OR NAME OF ADDRESSEE (must always be filled in)  
*USF&S*

SIGNATURE OF ADDRESSEE'S AGENT, IF ANY  
*[Signature]*

DATE DELIVERED *5-8-63* ADDRESS WHERE DELIVERED (only if requested in item #1)  
 \_\_\_\_\_

CSS-16-71548-4 GPO


POST OFFICE DEPARTMENT  
OFFICIAL BUSINESS

PENALTY FOR PRIVATE USE TO AVOID  
PAYMENT OF POSTAGE, \$300

United States Fidelity &  
Guaranty Company  
301 San Mateo Blvd., S.E.  
Albuquerque, New Mexico  
Attention: Mr. Jason  
Rogers

INSTRUCTIONS: Fill in items below and com-  
plete #1 on other side, when applicable. Moisten  
gummed ends and attach to back of article. Print  
on front of article RETURN RECEIPT REQUESTED.

REGISTERED NO.	NAME OF SENDER
	OIL CONSERVATION COMMISSION
CERTIFIED NO.	STREET AND NO. OR P. O. BOX
859326	P. O. Box 871
INSURED NO.	CITY, ZONE AND STATE
	Santa Fe, New Mexico



Order R-2551 - Letter 8-15-63

POST OFFICE DEPARTMENT  
OFFICIAL BUSINESS


PENALTY FOR PRIVATE USE TO AVOID  
PAYMENT OF POSTAGE, \$300

United States Fidelity &  
Guaranty Company, Attn:  
Mr. Jason Rogers, 301 San  
Mateo Blvd., S.E.  
Albuquerque, New Mexico

INSTRUCTIONS: Fill in items below and com-  
plete #1 on other side, when applicable. Moisten  
gummed ends and attach to back of article. Print  
on front of article RETURN RECEIPT REQUESTED.

REGISTERED NO.	NAME OF SENDER
	OIL CONSERVATION COMMISSION
CERTIFIED NO.	STREET AND NO. OR P. O. BOX
859317	P. O. BOX 871
INSURED NO.	CITY, ZONE AND STATE
	SANTA FE, NEW MEXICO

NOTICE DATED 5-7-63 - CASE NO. 2817



POD Form 3811 Jan. 1958

POST OFFICE DEPARTMENT  
OFFICIAL BUSINESS


PENALTY FOR PRIVATE USE TO AVOID  
PAYMENT OF POSTAGE, \$300

Mr. Fred W. Allison  
Gulf Publishing  
Midland, Texas

INSTRUCTIONS: Fill in items below and com-  
plete #1 on other side, when applicable. Moisten  
gummed ends and attach to back of article. Print  
on front of article RETURN RECEIPT REQUESTED.

REGISTERED NO.	NAME OF SENDER
	OIL CONSERVATION COMMISSION
CERTIFIED NO.	STREET AND NO. OR P. O. BOX
859325	P. O. Box 871
INSURED NO.	CITY, ZONE AND STATE
	Santa Fe, New Mexico

Order R-2551 - Letter 8-15-63



POST OFFICE DEPARTMENT  
OFFICIAL BUSINESS


PENALTY FOR PRIVATE USE TO AVOID  
PAYMENT OF POSTAGE, \$300

Hervey, Dow & Hinkle  
Attn: Mr. Howard Bratton  
and Mr. Bill Bondurant  
Attorneys at Law  
Box 10, Roswell, N. Mex.

INSTRUCTIONS: Fill in items below and com-  
plete #1 on other side, when applicable. Moisten  
gummed ends and attach to back of article. Print  
on front of article RETURN RECEIPT REQUESTED.

REGISTERED NO.	NAME OF SENDER
	OIL CONSERVATION COMMISSION
CERTIFIED NO.	STREET AND NO. OR P. O. BOX
859318	P. O. BOX 871
INSURED NO.	CITY, ZONE AND STATE
	SANTA FE, NEW MEXICO

NOTICE DATED 5-7-63 - CASE 2817



POD Form 3811 Jan. 1958

POST OFFICE DEPARTMENT  
OFFICIAL BUSINESS


PENALTY FOR PRIVATE USE TO AVOID  
PAYMENT OF POSTAGE, \$300

General Insurance Compar  
America, Attn: Mr. L.L. Bar  
2904 San Mateo Blvd., N.E.  
Albuquerque, New Mexico

INSTRUCTIONS: Fill in items below and com-  
plete #1 on other side, when applicable. Moisten  
gummed ends and attach to back of article. Print  
on front of article RETURN RECEIPT REQUESTED.

REGISTERED NO.	NAME OF SENDER
	OIL CONSERVATION COMMISSION
CERTIFIED NO.	STREET AND NO. OR P. O. BOX
859314	P. O. BOX 871
INSURED NO.	CITY, ZONE AND STATE
	SANTA FE, NEW MEXICO

NOTICES DATED 5-7-63 - Cases 2816-2817



POD Form 3811 Jan. 1958

BEFORE THE  
OIL CONSERVATION COMMISSION  
Santa Fe, New Mexico  
May 22, 1963

EXAMINER HEARING

IN THE MATTER OF:

The hearing called by the Oil Conservation Commission on its own motion to permit Fred M. Allison and C. T. Robertson and all other interested parties to appear and show cause why the Honolulu State "A" Wells Nos. 1, 2, 3, 4, and 5, located in Units D, C, E, F, and D, respectively, of Section 14; the Honolulu State "B" Wells Nos. 1, 2, and 3, located in Units I, O, and J, respectively, of Section 11; and the Magnolia State Well No. 1, located in Unit P of Section 11, all in Township 11 South, Range 27 East, Chaves County, New Mexico, should not be plugged in accordance with a Commission-approved plugging program.

CASE 2817

BEFORE: Daniel S. Nutter, Examiner

TRANSCRIPT OF HEARING

MR. NUTTER: We'll call Case 2817.

MR. DURRETT: In the matter of the hearing called by the Oil Conservation Commission on its own motion to permit Fred M. Allison and C. T. Robertson and all other interested parties to appear and show cause why the Honolulu State "A" Wells Nos. 1, 2, 3, 4, and 5, located in Units D, C, E, F, and D, respectively, of Section 14; the Honolulu State "B" Wells Nos. 1, 2, and 3, located in Units I, O, and J, respectively, of Section 11; and the Magnolia State Well No. 1, located in Unit P of Section

DEARNLEY-MEIER REPORTING SERVICE, Inc.

FARMINGTON, N. M.  
PHONE 325-1132

SANTA FE, N. M.  
PHONE 983-3971

ALBUQUERQUE, N. M.  
PHONE 243-6691



DEARNLEY-MEIER REPORTING SERVICE, Inc.

FARMINGTON, N. M.  
PHONE 325-1182

SANTA FE, N. M.  
PHONE 983-3971

ALBUQUERQUE, N. M.  
PHONE 243-6691

11, all in Township 11 South, Range 27 East, Chaves County, New Mexico, should not be plugged in accordance with a Commission-approved plugging program.

If the Examiner please, I believe that Mr. Bratton is here representing Mr. Allison and has a stipulation to offer.

MR. BRATTON: Howard Bratton, appearing on behalf of Fred M. Allison. I don't know if there's anybody here for anybody else.

MR. NUTTER: Are there any other appearances to be made in Case 2817?

MR. BARR: L. L. Barr. I'm appearing for the bonding company.

MR. DURRETT: Mr. L. L. Barr.

MR. BARR: Yes.

MR. BRATTON: On behalf of Mr. Allison, I would like to suggest, and we are certainly agreeable that the Commission enter an order at this time -- we would like to suggest to the Commission that it do two things in its order. First, there is, as I understand it, a bond here by Mr. Robertson and also by Mr. Allison; and in order that everybody will know what their obligations are, if the Commission in its order will designate who is primarily and secondarily liable for the plugging of these wells, I believe that would certainly be in order. Secondly, on behalf of Mr. Allison, whatever his position in this matter may be, he is agreeable that the Commission go ahead and enter an order at



## DEARNLEY-MEIER REPORTING SERVICE, Inc.

FARMINGTON, N. M.  
PHONE 325-1182SANTA FE, N. M.  
PHONE 983-3971ALBUQUERQUE, N. M.  
PHONE 243-6691

this time. He would request that that order provide that these wells either be on production or be utilized, possibly, in an injection capacity or some approved capacity by the Commission; or be plugged within a period of 120 days from date. The reason I suggest this is there apparently is considerable interest that has been transmitted to Mr. Allison, and I gather some to the Commission, about possible ways that these wells might be utilized rather than just being plugged.

I believe if the Commission would do those two things it would clarify and resolve the situation.

MR. NUTTER: In other words, Mr. Bratton, as I understand your motion here, Mr. Allison is not opposing an order entered by the Commission that the wells be utilized or plugged?

MR. BRATTON: That's right.

MR. NUTTER: He wants to name in the order the person primarily responsible for the plugging of the well?

MR. BRATTON: Yes, sir. That comes about by reason of the fact that, as I understand it, there are apparently two bonds on file with the Commission. The legal relation between Mr. Robertson and Mr. Allison is, to say the least, apparently a little confused, from what few records I have seen; and if the Commission will go through its files and determine in its order who has what obligations, I believe that would be very much in order.

MR. NUTTER: And then, second, that the order would



DEARNLEY-MEIER REPORTING SERVICE, Inc.

FARMINGTON, N. M.  
PHONE 325-1182

SANTA FE, N. M.  
PHONE 983-3971

ALBUQUERQUE, N. M.  
PHONE 243-6691

specify that the wells be placed on production or otherwise used as approved by the Commission, or be plugged within 120 days?

MR. BRATTON: Yes.

MR. NUTTER: You said from date. Did you mean from this date or the date of the order?

MR. BRATTON: It doesn't make any difference. I'd pick the first of the month.

MR. NUTTER: You want to proceed now?

MR. DURRETT: Mr. Bratton, in view of your stipulation, I'm not perfectly clear on it, let me state this. The Commission records as far as all the wells involved in this case, which is 2817, reflect Fred M. Allison as the owner and operator on C-110 forms. Now you are not suggesting that the order issue to anyone other than to Mr. Allison, are you?

MR. BRATTON: Whatever the Commission determines from its records. We are not attempting to determine or suggest to the Commission what its records indicate and what the Commission should order as a result of that. We just want the order to be specific.

MR. DURRETT: Well, then, you would like for the Commission or the Examiner and subsequently the Commission to take administrative notice of its records?

MR. BRATTON: Oh, yes.

MR. DURRETT: And issue the order to the operator?



DEARNLEY-MEIER REPORTING SERVICE, Inc.

FARMINGTON, N. M.  
PHONE 325-1182

SANTA FE, N. M.  
PHONE 983-3971

ALBUQUERQUE, N. M.  
PHONE 243-6691

MR. BRATTON: As the Commission determines from its own records, certainly.

MR. DURRETT: All right. That would be a stipulation on behalf of Mr. Allison.

MR. BRATTON: Certainly.

MR. DURRETT: Mr. Examiner, I do have one witness I would like to put on, Mr. Dick Stamets, to testify as to the plugging program concerning these wells.

MR. NUTTER: How long is your direct testimony going to take?

MR. DURRETT: I don't believe it will take very long.

MR. NUTTER: We'll take a fifteen-minute recess.

(Whereupon, a short recess was taken.)

MR. NUTTER: The hearing will come to order, please. Mr. Durrett, I believe you were about to examine your witness.

MR. DURRETT: Thank you, Mr. Examiner. You are under oath from the previous case and you are still under oath at this time.

RICHARD STAMETS

called as a witness, having been previously duly sworn on oath, testified as follows:

DIRECT EXAMINATION

BY MR. DURRETT:

Q You have heard the stipulation by counsel that these wells will be plugged, so I would like to proceed with you at this



DEARNLEY-MEIER REPORTING SERVICE, Inc.

FARMINGTON, N. M.  
PHONE 325-1182

SANTA FE, N. M.  
PHONE 983-3971

ALBUQUERQUE, N. M.  
PHONE 243-6691

time into your plugging program. You do have the files with you?

A Yes, sir, I do.

Q Concerning all these wells?

A Yes, sir.

Q As a matter of record in this case, I don't believe you've stated your name and position. Would you do so at this time?

A Richard Lee Stamets, Geologist for the New Mexico Oil Conservation Commission in Artesia, New Mexico.

Q As we have discussed in a previous case, Mr. Stamets, you do recommend that wells in your district be plugged in accordance with Commission-approved programs in conjunction with the District Supervisor?

A Yes, I do.

Q And you do so supervise the plugging of wells in your district?

A Yes, sir.

Q Let's proceed to the specific case and the specific case files involved. I'll let you do that at your own determination. What's the first file you have there?

A I have made a list of these wells on a yellow sheet of paper here with the appropriate information thereon from the well files. I thought I might just run through this and then if there are any questions, I could refer to the individual files.

Q You have a prepared recommendation, then, concerning



**DEARNLEY-MEIER REPORTING SERVICE, Inc.**

FARMINGTON, N. M.  
PHONE 325-1182

SANTA FE, N. M.  
PHONE 983-3971

ALBUQUERQUE, N. M.  
PHONE 243-6691

each of these wells?

A Yes, sir.

Q And you did consult each individual well file to determine the recommendation that you would like to make to the Examiner?

A Yes, sir, I did.

Q Would you please make your recommendation at this time?

A Because of the fact that all of these wells are approximately the same depth and they're in a relatively small area, one plugging program will apply to all wells. A 20-sack plug at 250 feet and a 25-sack plug at total depth, with mud between the plugs weighing ten pounds, and a surface plug in each well.

Q And that plugging program would apply to all of these subject wells involved in this case?

A Yes, that will cover the perforations in all of these wells.

Q Do we have straight now, it's 20 sacks at 250 or total depth?

A 25 sacks at total depth, 20 sacks at 250, five sacks at the surface.

Q Five sacks at the surface?

A Right.

Q And I assume you would be also recommending the regulation steel marker be placed in the surface of each well?

A Yes, sir.



DEARNLEY-MEIER REPORTING SERVICE, Inc.

FARMINGTON, N. M.  
PHONE 325-1182

SANTA FE, N. M.  
PHONE 983-3971

ALBUQUERQUE, N. M.  
PHONE 243-6691

Q And you feel that this plugging program would be the minimum program required in order to prevent waste in this area from these wells?

A Yes, sir.

Q And are you also of the opinion that these wells are causing or will cause waste if they're not properly plugged in a manner that will confine all gas and oil bearing strata in the original strata in which it was contained?

A Yes, sir, I do. There appears to be a considerable amount of oil in this reservoir, but so far no one has figured out any way to get it out; and by sealing this off we will determine that the oil will remain in the reservoir until such time as someone comes up with a good idea of how to produce it.

Q Would you also give us your opinion concerning the feasibility of turning these wells to flood wells? I believe you heard Mr. Bratton request that they be given a certain period of time, I believe it was 120 days, within which to put the wells back on production or utilize them as waterflood injection wells. Do you feel that this might be feasible?

A I'm no waterflood engineer. I wouldn't attempt to testify as to whether or not it would be feasible. A flood was operated in this area by Mr. Robertson, who gave it up as a bad deal before he turned the wells over to Mr. Allison.

Q But if the Commission would determine that the wells could be placed on the flood or used as injection wells in a



DEARNLEY-MEIER REPORTING SERVICE, Inc.

FARMINGTON, N. M.  
PHONE 325-1182

SANTA FE, N. M.  
PHONE 983-3971

ALBUQUERQUE, N. M.  
PHONE 243-6691

waterflood, you wouldn't have any objection to that as far as your recommendations go, would you?

A No, sir.

MR. DURKETT: Thank you. I believe that's all I have, Mr. Examiner.

CROSS EXAMINATION

BY MR. NUTTER:

Q Mr. Stamets, what's the depth of these wells?

A On the Honolulu State "A" lease, No. 1 is total depth, 1054; No. 2, 1079; No. 3, 1107; No. 4, 1113; No. 5, 1085. The Honolulu State "B" No. 1, 1102; No. 2, 1100, No. 3, 1093. On the Magnolia State lease, No. 1, 1034.

Q What's the casing program in the wells?

A Well, would you like me to give you an approximation, or the individual setting on each well?

Q I would like the individual setting on each well.

A Honolulu State "A" No. 1, 4-1/2 inch pipe set at 1052 with 165 sacks. The indication in all well files is that they were circulated; however, I did not do them so I can't say that they circulated them. No. 2, 4-1/2 at 1079 with 325; No. 3, 4-1/2 at 1093 with 250; No. 4, 4-1/2 at 1109 with 300; No. 5, 4-1/2 at 1076 with 275. The Honolulu State "B" lease No. 1, 5-1/2 at 1102 with 300; No. 2, 4-1/2 at 1074 with 275; No. 3, 4-1/2 at 1084 with 275; and the Magnolia State No. 1, 4-1/2 at 1034 with 250.



DEARNLEY-MEIER REPORTING SERVICE, Inc.

ALBUQUERQUE, N. M.  
PHONE 243-6691

SANTA FE, N. M.  
PHONE 983-3971

FARMINGTON, N. M.  
PHONE 325-1182

Q Is there any surface pipe as well?

A No.

Q There's one string of pipe in there and the indication from the well files is that the cement was circulated on all production strings?

A Surface pipe was often set on these wells but was pulled when the production string was run.

Q Is this in the Artesian Water Basin?

A No, sir.

Q Is this in the Roswell Water Basin?

A It's in no water basin.

Q What's the cement plug at 250 feet?

A There's windmill water in the area above that depth.

MR. NUTTER: Anyone else have any questions of Mr. Stamets? He may be excused.

(Witness excused.)

MR. NUTTER: Do you have anything further, Mr. Durrett?

MR. DURRETT: The only thing I have further, Mr. Examiner, I believe it has been previously stated but if not so, I would like the Examiner to take administrative notice of the Commission files of the operator and the wells.

MR. NUTTER: I'll take administrative notice of the well files, and the operator. Does anyone have anything further to offer in Case 2817? We will take the case under advisement.

\* \* \* \*



**DEARNLEY-MEIER REPORTING SERVICE, Inc.**

FAIRMINGTON, N. M.  
PHONE J25-1182

SANTA FE, N. M.  
PHONE 983-3971

ALBUQUERQUE, N. M.  
PHONE 243-6691

STATE OF NEW MEXICO )  
COUNTY OF BERNALILLO ) ss

I, ADA DEARNLEY, Notary Public in and for the County of Bernalillo, State of New Mexico, do hereby certify that the foregoing and attached Transcript of Hearing before the New Mexico Oil Conservation Commission was reported by me, and that the same is a true and correct record of the said proceedings, to the best of my knowledge, skill, and ability.

WITNESS my Hand and Seal this 3rd day of June, 1963.

*Ada Dearnley*  
NOTARY PUBLIC

My Commission Expires:  
June 19, 1963.

I do hereby certify that the foregoing is a complete record of the proceedings in the Examiner hearing of Case No. 2817, heard by me on 5/22, 1963.

*Asen*, Examiner  
New Mexico Oil Conservation Commission



No. 15-63

DOCKET: EXAMINER HEARING - WEDNESDAY - MAY 22, 1963

9 A.M. - OIL CONSERVATION COMMISSION CONFERENCE ROOM,  
STATE LAND OFFICE BUILDING - SANTA FE, NEW MEXICO

The following cases will be heard before Daniel S. Nutter, Examiner, or Elvis A. Utz, as alternate examiner:

- CASE 2814: In the matter of the hearing called by the Oil Conservation Commission on its own motion to permit Stanley L. Jones and Sam Watkins and all other interested parties to appear and show cause why La Esperanza State Well No. 1, located in Unit D of Section 10, Township 19 South, Range 29 East, Eddy County, New Mexico, should not be plugged in accordance with a Commission-approved plugging program.
- CASE 2815: In the matter of the hearing called by the Oil Conservation Commission on its own motion to permit Corine Foster dba Corine Foster Oil Company and all other interested parties to appear and show cause why the Corine Foster Oil Company Ohio Farris Well No. 1, located in Unit P of Section 4, Township 19 South, Range 26 East, Eddy County, New Mexico, should not be plugged in accordance with a Commission-approved plugging program.
- CASE 2816: In the matter of the hearing called by the Oil Conservation Commission on its own motion to permit C. T. Robertson and all other interested parties to appear and show cause why the Honolulu-State "B" Wells Nos. 4 and 5 in Units G and H respectively, of Section 11, Township 11 South, Range 27 East, Chaves County, New Mexico, should not be plugged in accordance with a Commission-approved plugging program.
- CASE 2817: In the matter of the hearing called by the Oil Conservation Commission on its own motion to permit Fred M. Allison and C. T. Robertson and all other interested parties to appear and show cause why the Honolulu State "A" Wells Nos. 1, 2, 3, 4, and 5, located in Units D, C, E, F, and D, respectively, of Section 14; the Honolulu State "B" Wells Nos. 1, 2, and 3, located in Units I, O, and J, respectively, of Section 11; and the Magnolia State Well No. 1, located in Unit P of Section 11, all in Township 11 South, Range 27 East, Chaves County, New Mexico, should not be plugged in accordance with a Commission-approved plugging program.
- CASE 2818: Application of Union Oil Company of California for a unit agreement, Lea County, New Mexico. Applicant, in the above-styled cause, seeks approval of the West McDonald Unit Area comprising 2,560 acres of State and Fee lands in Township 14 South, Range 35 East, Lea County, New Mexico.
- CASE 2819: Application of M. F. Abraham for a unit agreement, McKinley County, New Mexico. Applicant, in the above-styled cause, seeks approval of the Star Lake Unit Area comprising 22,358 acres of Federal, State, Indian and Fee lands in Townships 18 and 19 North, Ranges 5 and 6 West, McKinley County, New Mexico.
- CASE 2820: Application of Texas Pacific Coal & Oil Company for a non-standard gas proration unit, Lea County, New Mexico. Applicant, in the above-styled cause, seeks approval of a 320-acre non-standard gas proration

unit comprising the NE/4 of Section 20 and the NW/4 of Section 21 Township 23 South, Range 36 East, Jalmat Gas Pool, Lea County, New Mexico, to be dedicated to its State "A" A/c-1 Well No. 6, located 2310 feet from the North line and 1650 feet from the West line of said Section 21.

CASE 2821: Application of D. W. Falls, Inc. for an extension of Order No. R-2213, San Juan County, New Mexico. Applicant, in the above-styled cause, seeks the extension of Order No. R-2213, which order assigned a temporary deliverability for allowable purposes to applicant's Federal Well No. 2-11, located in Unit O of Section 11, Township 28 North, Range 13 West, Basin-Dakota Gas Pool, San Juan County, New Mexico.

CASE 2822: Application of Gulf Oil Corporation for a non-standard gas proration unit, Lea County, New Mexico. Applicant, in the above-styled cause, seeks approval of an 80-acre non-standard gas proration unit comprising the SE/4 SE/4 of Section 28 and the NE/4 NE/4 of Section 33, Township 21 South, Range 37 East, Blinbry Gas Pool, Lea County, New Mexico, to be dedicated to its J. N. Carson Well No. 6 located in Unit P of said Section 28.

CASE 2823: Application of Pan American Petroleum Corporation for a triple completion, Lea County, New Mexico. Applicant, in the above-styled cause, seeks approval of the triple completion (conventional) of its Southland Royalty "A" Well No. 4, located in Unit X of Section 4, Township 21 South, Range 37 East, Lea County, New Mexico, to produce oil from the Drinkard and Blinbry formations through parallel strings of tubing and gas from the Tubb Gas Pool through the casing annulus.

CASE 2824: Application of Texaco Inc. for a triple completion, Lea County, New Mexico. Applicant, in the above-styled cause, seeks approval of the triple completion (combination) of its State "O" Well No. 14, located in Unit J of Section 36, Township 17 South, Range 34 East, Lea County, New Mexico, to produce oil from the North Vacuum-Abo and the Vacuum-Wolfcamp Pools through parallel strings of 2 7/8-inch casing and from the Vacuum-Devonian Pool through 1 1/2-inch tubing installed within 3 1/2-inch casing, all casing strings to be cemented in a common well bore.

CASE 2825: Application of Sinclair Oil & Gas Company for a dual completion, Lea County, New Mexico. Applicant, in the above-styled cause, seeks approval of the dual completion (conventional) of its State Lea 403 Well No. 4 located in Unit D of Section 17, Township 18 South, Range 35 East, Lea County, New Mexico, to produce oil from the Bone Springs and Devonian formations through parallel strings of tubing.

CASE 2826: Application of Texaco, Inc. for a triple completion and for certain administrative procedures, Lea County, New Mexico. Applicant, in the above-styled cause, seeks approval of the triple completion (combination) of its State "L" Well No. 6 located in Unit B of Section 1, Township 18 South, Range 34 East, Lea County, New Mexico, to produce oil from the Vacuum Wolfcamp Pool and an undesignated Pennsylvanian pool through

-3-

Docket No. 15-63

parallel strings of 2 7/8 inch casing and from the Vacuum-Devonian Pool through 1½ inch tubing installed within 3½ inch casing, all casing strings to be cemented in a common well bore. Applicant further seeks a procedure whereby 1½ inch tubing for Devonian production in this field may be approved administratively.

CASE 2806:

(Continued from May 15, 1963 Hearing)

Application of Sun Oil Company for compulsory pooling, Lea County, New Mexico. Applicant, in the above-styled cause, seeks an order force pooling all mineral interests in the Oil-Center Blinebry Pool underlying the W/2 SW/4 of Section 3, Township 21 South, Range 36 East, Lea County, New Mexico.

DRAFT

JMD/esr

August 8, 1963

BEFORE THE OIL CONSERVATION COMMISSION  
OF THE STATE OF NEW MEXICO

~~IN THE MATTER OF THE HEARING  
CALLED BY THE OIL CONSERVATION  
COMMISSION OF NEW MEXICO FOR  
THE PURPOSE OF CONSIDERING:~~

CASE No. 2817

Order No. R- 2551

IN THE MATTER OF THE HEARING CALLED BY THE OIL CONSERVATION COMMISSION ON ITS OWN MOTION TO PERMIT FRED M. ALLISON AND C. T. ROBERTSON AND ALL OTHER INTERESTED PARTIES TO APPEAR AND SHOW CAUSE WHY THE HONOLULU STATE "A" WELLS NOS. 1, 2, 3, 4, AND 5, LOCATED IN UNITS D, C, E, F, AND D, RESPECTIVELY, OF SECTION 14; THE HONOLULU STATE "B" WELLS NOS. 1, 2, AND 3, LOCATED IN UNITS I, O, AND J, RESPECTIVELY, OF SECTION 11; AND THE MAGNOLIA STATE WELL NO. 1, LOCATED IN UNIT P OF SECTION 11, ALL IN TOWNSHIP 11 SOUTH, RANGE 27 EAST, CHAVES COUNTY, NEW MEXICO, SHOULD NOT BE PLUGGED IN ACCORDANCE WITH A COMMISSION-APPROVED PLUGGING PROGRAM.

ORDER OF THE COMMISSION

BY THE COMMISSION:

This cause came on for hearing at 9 o'clock a.m. on May 22, 1963, at Santa Fe, New Mexico, before Daniel S. Nutter, Examiner duly appointed by the Oil Conservation Commission of New Mexico, hereinafter referred to as the "Commission," in accordance with Rule 1214 of the Commission Rules and Regulations.

NOW, on this            day of August, 1963, the Commission, a quorum being present, having considered the application, the evidence adduced, and the recommendations of the Examiner, Daniel S. Nutter, and being fully advised in the premises,

FINDS:

(1) That due public notice having been given as required by law, the Commission has jurisdiction of this cause and the subject matter thereof.

(2) That Fred M. Allison is the owner and operator of the Honolulu State "A" Wells Nos. 1, 2, 3, 4, and 5, located in Units D, C, E, F, and D, respectively, of Section 14; the Honolulu State "B" Wells Nos. 1, 2, and 3, located in Units I, O, and J, respectively, of Section 11; and the Magnolia State Well No. 1, located in Unit P of Section 11, all in Township 11 South, Range 27 East, NMPM, Chaves County, New Mexico.

(3) That the attorney for Fred M. Allison stipulated at the hearing that the subject wells should <sup>be</sup> plugged within 120 days from the date of the hearing if not on production or otherwise utilized in a manner approved by the Commission.

(4) That the nine subject wells have been abandoned and are causing or will cause waste; that said wells should be plugged in accordance with a Commission-approved plugging program within 90 days from the date of this order if they are not producing or otherwise utilized in a manner approved by the Commission.

(5) That ~~the~~ <sup>any of</sup> the nine subject wells <sup>which is</sup> ~~are~~ not producing or otherwise utilized in a manner approved by the Commission within 90 days from the date of this order, ~~they~~ <sup>it</sup> should be plugged in accordance with the following minimum plugging requirements in order to confine all oil, gas, and water in the separate strata originally containing them:

- (1) Set a 25-sack cement plug at total depth in each well.
- (2) Set a 20-sack cement plug at approximately 250 feet in each well.
- (3) Set 5 sacks of cement as a surface plug in each well.
- (4) Fill the intervals between cement plugs in each well with mud weighing not less than 10 pounds per gallon.
- (5) Set in the surface plug in each well a regulation steel marker not less than four inches in diameter and extending at least four feet above mean ground level.

IT IS THEREFORE ORDERED:

(1) That Fred M. Allison is hereby ordered to plug <sup>each of</sup> the following-described wells ~~in accordance with the minimum plugging requirements set out below if said wells are not producing or~~ <sup>which is</sup> otherwise utilized in a manner approved by the Commission within

90 days from the date of this order, <sup>said plugging to be accomplished in accordance with the minimum plugging requirements set out below.</sup>

Name	Unit	Section	Township	Range
Honolulu State "A" Well No. 1	D	14	11 South	27 East
Honolulu State "A" Well No. 2	C	14	11 South	27 East
Honolulu State "A" Well No. 3	E	14	11 South	27 East

Honolulu State "A" Well No. 4	F	14	11 South 27 East
Honolulu State "A" Well No. 5	D	14	11 South 27 East
Honolulu State "B" Well No. 1	I	11	11 South 27 East
Honolulu State "B" Well No. 2	O	11	11 South 27 East
Honolulu State "B" Well No. 3	J	11	11 South 27 East
Magnolia State Well No. 1	P	11	11 South 27 East

MINIMUM PLUGGING REQUIREMENTS:

- (1) Set a 25-sack cement plug at total depth in each well.
- (2) Set a 20-sack cement plug at approximately 250 feet in each well.
- (3) Set 5 sacks of cement as a surface plug in each well.
- (4) Fill the intervals between cement plugs in each well with mud weighing not less than 10 pounds per gallon.
- (5) Set in the surface plug in each well a regulation steel marker not less than four inches in diameter and extending at least four feet above mean ground level.

*The plugging of any*  
(2) That ~~the subject wells~~ <sup>are</sup> not producing or otherwise utilized in a manner approved by the Commission within 90 days from the date of this order, ~~the plugging of said wells~~ <sup>sacks</sup> shall be completed on or before November 15, 1963, and that Fred M. Allison shall notify the District Supervisor, District 2, Oil Conservation Commission, Artesia, New Mexico, of the exact time and date plugging operations on each <sup>sack</sup> well are to commence.

(3) That jurisdiction of this cause is retained for the entry of such further orders as the Commission may deem necessary.

DONE at Santa Fe, New Mexico, on the day and year herein-above designated.

BEFORE THE OIL CONSERVATION COMMISSION  
OF THE STATE OF NEW MEXICO

IN THE MATTER OF THE HEARING CALLED BY THE OIL CONSERVATION COMMISSION ON ITS OWN MOTION TO PERMIT FRED M. ALLISON AND C. T. ROBERTSON AND ALL OTHER INTERESTED PARTIES TO APPEAR AND SHOW CAUSE WHY THE HONOLULU STATE "A" WELLS NOS. 1, 2, 3, 4, AND 5, LOCATED IN UNITS D, C, E, F, AND D, RESPECTIVELY, OF SECTION 14; THE HONOLULU STATE "B" WELLS NOS. 1, 2, AND 3, LOCATED IN UNITS I, O, AND J, RESPECTIVELY, OF SECTION 11; AND THE MAGNOLIA STATE WELL NO. 1, LOCATED IN UNIT P OF SECTION 11, ALL IN TOWNSHIP 11 SOUTH, RANGE 27 EAST, CHAVES COUNTY, NEW MEXICO, SHOULD NOT BE PLUGGED IN ACCORDANCE WITH A COMMISSION-APPROVED PLUGGING PROGRAM.

CASE No. 2817  
Order No. R-2551

ORDER OF THE COMMISSION

BY THE COMMISSION:

This cause came on for hearing at 9 o'clock a.m. on May 22, 1963, at Santa Fe, New Mexico, before Daniel S. Nutter, Examiner duly appointed by the Oil Conservation Commission of New Mexico, hereinafter referred to as the "Commission," in accordance with Rule 1214 of the Commission Rules and Regulations.

NOW, on this 14th day of August, 1963, the Commission, a quorum being present, having considered the application, the evidence adduced, and the recommendations of the Examiner, Daniel S. Nutter, and being fully advised in the premises,

FINDS:

(1) That due public notice having been given as required by law, the Commission has jurisdiction of this cause and the subject matter thereof.

(2) That Fred M. Allison is the owner and operator of the Honolulu State "A" Wells Nos. 1, 2, 3, 4, and 5, located in Units D, C, E, F, and D, respectively, of Section 14; the Honolulu State "B" Wells Nos. 1, 2, and 3, located in Units I, O, and J, respectively, of Section 11; and the Magnolia State Well No. 1, located in Unit P of Section 11, all in Township 11 South, Range 27 East, NMPM, Chaves County, New Mexico.

(3) That the attorney for Fred M. Allison stipulated at the hearing that the subject wells should be plugged within 120 days from the date of the hearing if not on production or otherwise utilized in a manner approved by the Commission.

(4) That the nine subject wells have been abandoned and are causing or will cause waste; that said wells should be plugged in

-2-

CASE No. 2817  
Order No. R-2551

accordance with a Commission-approved plugging program within 90 days from the date of this order if they are not producing or otherwise utilized in a manner approved by the Commission.

(5) That any of the nine subject wells which is not producing or otherwise utilized in a manner approved by the Commission within 90 days from the date of this order should be plugged in accordance with the following minimum plugging requirements in order to confine all oil, gas, and water in the separate strata originally containing them:

- (1) Set a 25-sack cement plug at total depth in each well.
- (2) Set a 20-sack cement plug at approximately 250 feet in each well.
- (3) Set 5 sacks of cement as a surface plug in each well.
- (4) Fill the intervals between cement plugs in each well with mud weighing not less than 10 pounds per gallon.
- (5) Set in the surface plug in each well a regulation steel marker not less than four inches in diameter and extending at least four feet above mean ground level.

IT IS THEREFORE ORDERED:

(1) That Fred M. Allison is hereby ordered to plug each of the following-described wells which is not producing or otherwise utilized in a manner approved by the Commission within 90 days from the date of this order, said plugging to be accomplished in accordance with the minimum plugging requirements set out below:

Name	Unit	Section	Township	Range
Honolulu State "A" Well No. 1	D	14	11 South	27 East
Honolulu State "A" Well No. 2	C	14	11 South	27 East
Honolulu State "A" Well No. 3	E	14	11 South	27 East
Honolulu State "A" Well No. 4	F	14	11 South	27 East
Honolulu State "A" Well No. 5	D	14	11 South	27 East
Honolulu State "B" Well No. 1	I	11	11 South	27 East
Honolulu State "B" Well No. 2	O	11	11 South	27 East
Honolulu State "B" Well No. 3	J	11	11 South	27 East
Magnolia State Well No. 1	P	11	11 South	27 East

-3-

CASE No. 2817  
Order No. R-2551

MINIMUM PLUGGING REQUIREMENTS:

- (1) Set a 25-sack cement plug at total depth in each well.
- (2) Set a 20-sack cement plug at approximately 250 feet in each well.
- (3) Set 5 sacks of cement as a surface plug in each well.
- (4) Fill the intervals between cement plugs in each well with mud weighing not less than 10 pounds per gallon.
- (5) Set in the surface plug in each well a regulation steel marker not less than four inches in diameter and extending at least four feet above mean ground level.

(2) That the plugging of any well not producing or otherwise utilized in a manner approved by the Commission within 90 days from the date of this order shall be completed on or before November 15, 1963, and that Fred M. Allison shall notify the District Supervisor, District 2, Oil Conservation Commission, Artesia, New Mexico, of the exact time and date plugging operations on each such well are to commence.

(3) That jurisdiction of this cause is retained for the entry of such further orders as the Commission may deem necessary.

DONE at Santa Fe, New Mexico, on the day and year hereinabove designated.

STATE OF NEW MEXICO  
OIL CONSERVATION COMMISSION



*Jack M. Campbell*

JACK M. CAMPBELL, Chairman

*E. S. Walker*  
E. S. WALKER, Member

*A. L. Porter, Jr.*  
A. L. PORTER, Jr., Member & Secretary

esr/

OIL CONSERVATION COMMISSION  
P. O. BOX 871  
SANTA FE, NEW MEXICO

December 2, 1960

Mr. Fred M. Allison  
P. O. Box 1820  
Corsicana, Texas

Re: Case No. 2817  
Order No. R-2551

Dear Mr. Allison:

As we have now received and approved a plugging report concerning the Magnolia State Well No. 1, the provisions of Order No. R-2551 have been complied with, and we are closing the above case.

Thank you for your cooperation in this matter.

Very truly yours,

J. M. DURRETT, Jr.  
Special Assistant  
Attorney General

JMD/esr

cc: Mr. W. D. Ralston  
Attorney at Law  
Corsicana, Texas

Mr. Howard Bratton  
Attorney at Law  
P. O. Box 10  
Roswell, New Mexico

United States Fidelity & Guaranty Company  
301 San Mateo Boulevard, SE  
Albuquerque, New Mexico  
Attn: Mr. Jason Rogers

Mr. M. L. Armstrong  
Supervisor, District 2  
Oil Conservation Commission  
Drewer DD  
Artesia, New Mexico

LAKE J. FRAZIER  
JOHN P. CUSACK  
W. J. SCHNEDAR

FRAZIER & CUSACK  
ATTORNEYS AT LAW  
123 WEST FOURTH STREET  
P. O. BOX 250  
ROSWELL, NEW MEXICO

622-3542  
622-3543  
AREA CODE 505

November 29, 1963

J. M. Durrett, Jr., Esq.  
Oil Conservation Commission  
P. O. Box 871  
Santa Fe, New Mexico

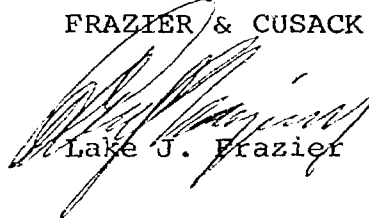
Re: Fred M. Allison Magnolia State Well No. 1,  
Unit P, Section 11, Twp. 11 South, Range  
27 East, Chaves County, New Mexico

Dear Mr. Durrett:

This will acknowledge your letter of November 27th  
regarding the above matter and in view of the fact that the  
case has now been concluded I am returning herewith the Oil  
Conservation Commission file for your permanent records.

Sincerely yours,

FRAZIER & CUSACK



Lake J. Frazier

LJF:sw  
encl

NUMBER OF COPIES RECEIVED	
DATE	
FILE	
LAND OFFICE	
TRANSPORTATION	
PRODUCTION OFFICE	
OPERATOR	

**NEW MEXICO OIL CONSERVATION COMMISSION**  
**MISCELLANEOUS REPORTS ON WELLS**

FORM C-103  
(Rev 3-55)

(Submit to appropriate District Office as per Commission Rule 1106)

Name of Company <b>FRED M. ALLISON</b>		Address <b>P. O. Box 1820, Corsicana, Texas</b>			
Lease <b>Magnolia State</b>	Well No. <b>1</b>	Unit Letter <b>P</b>	Section <b>11</b>	Township <b>11 S</b>	Range <b>27 E</b>
Date Work Performed <b>November 6, 1963</b>	Pool <b>Coyote Queen</b>			County <b>Chaves, New Mexico</b>	

THIS IS A REPORT OF: (Check appropriate block)

- ☐ Beginning Drilling Operations   
 ☐ Casing Test and Cement Job   
 ☐ Other (Explain):  
☒ Plugging   
 ☐ Remedial Work

Detailed account of work done, nature and quantity of materials used, and results obtained.

Moved to location, rigged up, ran 2" tubing, spotted 20 sacks of cement on casing perforations at 1000 feet. Put mud in well between plugs. Pulled tubing to 300', spot 10 sack plug there. Erected marker and cleaned up location.

**RECEIVED**  
**NOV 21 1963**  
**O. C. C.**  
**ARTERIAL SECTION**

Witnessed by	Position	Company
--------------	----------	---------

FILL IN BELOW FOR REMEDIAL WORK REPORTS ONLY

**ORIGINAL WELL DATA**

DF Elev.	TD	PBTD	Producing Interval	Completion Date
Tubing Diameter	Tubing Depth	Oil String Diameter	Oil String Depth	
Perforated Interval(s)				
Open Hole Interval		Producing Formation(s)		

**RESULTS OF WORKOVER**

Test	Date of Test	Oil Production BPD	Gas Production MCFPD	Water Production BPD	GOR Cubic feet/Bbl	Gas Well Potential MCFPD
Before Workover						
After Workover						

OIL CONSERVATION COMMISSION		I hereby certify that the information furnished herein is true and complete to the best of my knowledge. <b>FRED M. ALLISON</b>	
Approved by <i>[Signature]</i>	Name <b>George A. Chase</b>		
Title <b>951134841 SVB 634 100</b>	Position <b>George A. Chase Agent</b>		
Date <b>NOV 21 1963</b>	Company <b>FRED M. ALLISON</b>		

OIL CONSERVATION COMMISSION  
P. O. BOX 871  
SANTA FE, NEW MEXICO

November 27, 1963

Mr. Lake J. Frazier  
Attorney at Law  
123 West Fourth Street  
P. O. Box 250  
Roswell, New Mexico

Re: Fred M. Allison Magnolia State  
Well No. 1, Unit P, Section 11,  
Township 11 South, Range 27 East,  
Chaves County, New Mexico

Dear Mr. Frazier:

As we have now received an approved plugging report concerning the above well, we can close the Fred M. Allison plugging case.

I am enclosing herewith a copy of the plugging report for your files.

Very truly yours,

J. M. DURRETT, Jr.  
Attorney

JMD/esr  
Enclosure

cc: Mr. M. L. Armstrong  
Supervisor, District 2  
Oil Conservation Commission  
Drawer DD  
Artesia, New Mexico

LAKE J. FRAZIER  
CHAS. D. CUSACK  
ATTORNEYS AT LAW

*Copy in Foster  
Allison  
well file*

FRAZIER & CUSACK  
ATTORNEYS AT LAW  
23 WEST FOURTH STREET  
P.O. BOX 250  
ROSWEIL, NEW MEXICO 88401

622-3542  
622-3543  
AREA CODE 505

November 13, 1963

Mr. J. M. Durrett, Jr.  
Attorney  
Oil Conservation Commission  
Box 871  
Santa Fe, New Mexico

Dear Mr. Durrett:

I am advised by M. L. Armstrong of the Artesia office that the Corine Foster well plugging will begin this week; that the Fred M. Allison well has been plugged satisfactorily but he has not received Form C-103 so far, presumably because they have not cleaned up the location and that he will contact the land owner on the Dwight L. Smith well this week. The insurance agent advised that the land owner wants the well as a water well but doesn't want to sign the Affidavit of Responsibility.

Sincerely yours,

FRAZIER & CUSACK

*[Signature]*  
Lake J. Frazier

LJF:sw

OIL CONSERVATION COMMISSION  
P. O. BOX 871  
SANTA FE, NEW MEXICO

November 7, 1963

C  
O  
P  
Y  
  
Mr. M. L. Armstrong  
Supervisor, District 2  
Oil Conservation Commission  
Drawer DD  
Artesia, New Mexico

Re: Plugging Cases

Dear Mose:

Mr. Lake J. Frazier, Attorney at Law, 123 West Fourth, Roswell, New Mexico, is going to assist me with some of the Commission's legal work. I have turned the following cases over to Mr. Frazier:

Corine Foster  
Fred M. Allison  
Dwight L. Smith

Will you please check with Doyle Cole concerning the Corine Foster well and forward a copy of the plugging report to Mr. Frazier if plugging is completed. If the well is not yet plugged, please advise Mr. Frazier.

If the Fred Allison Magnolia State Well No. 1 is not plugged by November 15, 1963, please advise Mr. Frazier and he will take appropriate action.

I am enclosing herewith two Affidavits of Responsibility concerning conversion to a water well. Will you please contact the landowner in the Dwight L. Smith case and if he desires the well have him execute both copies of the affidavit, keep one for your file and forward one to Mr. Frazier. If the landowner does not desire to assume responsibility concerning the well, please advise Mr. Frazier and he will write a demand letter to the bonding company.

Very truly yours,

J. M. DURRETT, Jr.  
Attorney

JMD/ear  
Enclosures

cc: Mr. Lake J. Frazier  
Attorney at Law

OIL CONSERVATION COMMISSION  
P. O. BOX 871  
SANTA FE, NEW MEXICO

October 24, 1963

Mr. Fred M. Allison  
Gulf Building  
Midland, Texas

Re: Case No. 2817, Order No. R-2551

Dear Mr. Allison:

As we have now received and approved C-110 forms transferring the ownership and operation of the Honolulu State "A" Wells Nos. 1, 2, 3, 4, and 5, and the Honolulu State "B" Wells Nos. 1, 2, and 3 to Dale Nichols, the provisions of Order No. R-2551 have been met insofar as these wells are concerned and no further action on your part will be necessary concerning these wells.

However, the provisions of Order No. R-2551 are still in full force and effect concerning the Magnolia State Well No. 1, located in Unit P of Section 14, Township 11 South, Range 27 East, NMPM, Chaves County, New Mexico, and this well must be returned to production or utilized in accordance with the provisions of said order or plugged in accordance with the terms of said order on or before November 15, 1963. If the well is to be plugged, the District Supervisor, District 2, Oil Conservation Commission, Artesia, New Mexico, must be notified of the exact time and date plugging operations are to commence.

Very truly yours,

J. M. DURRETT, Jr.  
Attorney

JMD/esr

cc: Mr. Fred M. Allison  
Corsicana, Texas

Mr. W. D. Ralston  
Attorney at Law  
Corsicana, Texas

Mr. Howard Bratton  
Attorney at Law  
P. O. Box 20  
Roswell, New Mexico

United States Fidelity & Guaranty Company  
301 San Mateo Boulevard, S.E.  
Albuquerque, New Mexico  
Attention: Mr. Jason Rogers

Mr. M. L. Armstrong  
Supervisor, District 2  
Oil Conservation Commission  
Drawer DD  
Artesia, New Mexico

OIL CONSERVATION COMMISSION  
P. O. BOX 871  
SANTA FE, NEW MEXICO

November 7, 1963

C  
O  
P  
Y

Mr. Lake J. Frazier  
Attorney at Law  
123 West Fourth  
Roswell, New Mexico

Re: Oil Conservation Commission  
Plugging Cases

Dear Mr. Frazier:

In accordance with our recent conversation,  
I am enclosing herewith copies of the orders  
entered in the plugging cases to complete your  
files concerning the same.

Very truly yours,

J. M. DURRETT, Jr.  
Attorney

JMD/ear  
Enclosures

OIL CONSERVATION COMMISSION  
P. O. BOX 871  
SANTA FE, NEW MEXICO

September 17, 1963

Mr. M. L. Armstrong  
Supervisor, District 2  
Oil Conservation Commission  
Drawer DD  
Artesia, New Mexico

Re: Fred M. Allison Transfer  
to N. Dale Nichols

Dear Mose:

We have the C-110 forms and letter from Fred M. Allison's attorney and office manager concerning the Honolulu State "A" Wells Nos. 1, 2, 3, 4, and 5 and the Honolulu State "B" Wells Nos. 1, 2, and 3. This should be sufficient for our records.

If you have not done so, probably you should notify Mr. Allison's attorney that we have approved the C-110 forms. This will close the case concerning the Honolulu State wells.

Please notify us when the Magnolia State well is plugged or otherwise disposed of with your approval.

Very truly yours,

J. M. DURRETT, Jr.  
Attorney

JMD/esr

C  
O  
P  
Y

J. C. ROE  
W. D. RALSTON  
C. F. McWILLIAMS  
DAVID H. BROWN

ROE, RALSTON & McWILLIAMS  
ATTORNEYS AT LAW  
CORSICANA, TEXAS

September 11, 1963

RECEIVED

SEP 13 1963

O. C. C.  
ARTESIA, OFFICE

Mr. M. L. Armstrong  
District Supervisor, District No. 2  
Oil Conservation Commission  
Drawer DD  
Artesia, New Mexico

Re: Coyote Queen Field  
Chaves County, New Mexico

Dear Sir:

It is our understanding that Mr. Dale Nichols has filed C 110 forms transferring change of operator from Fred M. Allison to Dale Nichols covering the following described leases and wells: Honolulu State "B" No. 1; Honolulu State "B" No. 2; Honolulu State "B" No. 3, Honolulu State "A" No. 1; Honolulu State "A" No. 3; Honolulu State "A" No. 4; Honolulu State "A" No. 5; and Honolulu State No. 2.

This letter is written on behalf of Mr. Fred M. Allison, who is presently out of the State, by the undersigned who are his attorney and office manager respectively, to inform the State Conservation Commission of New Mexico that Mr. Fred M. Allison claims no interest in the above mentioned wells, and he agrees that such forms may be filed and, in fact, requests that the Commission approve such forms and relieve him of any further interest or responsibility in such wells.

If such forms are approved, the undersigned would appreciate immediate notification of such fact.

Yours very truly,

FRED M. ALLISON

By W. D. Ralston  
Attorney

By J. B. Harris  
Office Manager

WDR:w  
cc: Mr. Fred M. Allison  
Corsicana, Texas

OIL CONSERVATION COMMISSION  
P. O. BOX 871  
SANTA FE, NEW MEXICO

August 15, 1963

CERTIFIED - RETURN  
RECEIPT REQUESTED

Mr. C. T. Robertson  
First National Building  
Wichita Falls, Texas

Re: Case No. 2817  
Order No. R-2551

Dear Mr. Robertson:

I am enclosing herewith a certified copy of Order  
No. R-2551 for your records.

Please note that the Commission has ordered Mr. Fred  
M. Allison to plug each well involved in the hearing that  
is not producing or otherwise utilized in a manner approved  
by the Commission within 90 days from the date of the order.

Very truly yours,

J. M. DURRETT, Jr.  
Special Assistant  
Attorney General

JMD/esr  
Enclosure

C  
O  
P  
Y

OIL CONSERVATION COMMISSION  
P. O. BOX 871  
SANTA FE, NEW MEXICO

August 15, 1963

C  
O  
P  
Y  
  
CERTIFIED - RETURN  
RECEIPT REQUESTED

Mr. C. T. Robertson  
1331 Lake Drive  
Fort Lauderdale, Florida

Re: Case No. 2817  
Order No. R-2551

Dear Mr. Robertson:

I am enclosing herewith a certified copy of Order  
No. R-2551 for your records.

Please note that the Commission has ordered Mr. Fred  
M. Allison to plug each well involved in the hearing that  
is not producing or otherwise utilized in a manner approved  
by the Commission within 90 days from the date of the order.

Very truly yours,

J. M. DURRETT, Jr.  
Special Assistant  
Attorney General

JMD/esr  
Enclosure

OIL CONSERVATION COMMISSION  
P. O. BOX 871  
SANTA FE, NEW MEXICO

August 15, 1963

C  
O  
P  
Y  
  
CERTIFIED - RETURN  
RECEIPT REQUESTED

Mr. Fred M. Allison  
Gulf Building  
Midland, Texas

Re: Case No. 2817  
Order No. R-2551

Dear Mr. Allison:

I am enclosing herewith a certified copy of Order No. R-2551 entered by the Commission in Case No. 2817.

Please note that the Commission has allowed you 90 days from the date of the order to have the wells producing or otherwise utilized in a manner approved by the Commission. If not producing or otherwise utilized in a manner approved by the Commission within 90 days from the date of the order, the wells must be plugged in accordance with the minimum plugging requirements set out in said order. Plugging must be completed on or before November 15, 1963, and you must notify the District Supervisor, District 2, Oil Conservation Commission, Artesia, New Mexico, of the exact time and date plugging operations on each well are to commence.

Please contact me if you desire additional information concerning this matter.

Very truly yours,

J. M. DURRETT, Jr.  
Special Assistant  
Attorney General

JMD/esr  
Enclosure

cc: Mr. M. L. Armstrong  
Supervisor, District 2  
Oil Conservation Commission  
Drawer DD  
Artesia, New Mexico

United States Fidelity & Guaranty  
Company  
301 San Mateo Boulevard, S.E.  
Albuquerque, New Mexico  
Attention: Mr. Jason Rogers

OIL CONSERVATION COMMISSION  
P. O. BOX 871  
SANTA FE, NEW MEXICO

August 15, 1963

CERTIFIED - RETURN  
RECEIPT REQUESTED

United States Fidelity & Guaranty Company  
301 San Mateo Boulevard, S.E.  
Albuquerque, New Mexico

Attention: Mr. Jason Rogers

Re: Case No. 2817  
Order No. R-2551

Gentlemen:

I am enclosing herewith a certified copy of Order No. R-2551 entered by the Commission in Case No. 2817.

Please note that the order requires your principal, Mr. Fred M. Allison, to plug each well which is not producing or otherwise utilized in a manner approved by the Commission within 90 days from the date of the order. The plugging must be accomplished in accordance with the minimum plugging requirements set out in said order and the District Supervisor, District 2, Oil Conservation Commission, Artesia, New Mexico, must be notified of the exact time and date plugging operations on each well are to commence.

Very truly yours,

J. M. DURRETT, Jr.  
Special Assistant  
Attorney General

JMD/esf  
Enclosure

cc: Mr. Fred M. Allison  
Gulf Building  
Midland, Texas

Mr. M. L. Armstrong  
Supervisor, District 2  
Oil Conservation Commission  
Drawer DD  
Artesia, New Mexico

OIL CONSERVATION COMMISSION  
P. O. BOX 871  
SANTA FE, NEW MEXICO

August 15, 1963

C  
O  
P  
Y  
  
General Insurance Company of America  
2904 San Mateo Boulevard, N.E.  
Albuquerque, New Mexico

Attention: Mr. L. L. Barr

Re: Case No. 2817  
Order No. R-2551

Dear Lee:

I am enclosing herewith, for your records, a copy of Order No. R-2551 entered by the Commission in Case No. 2817.

Please note that the order is not directed to your principal, Mr. C. T. Robertson, as the Commission files reflect that Mr. Fred M. Allison is the owner and operator of all of the wells.

We appreciate your cooperation in this case.

Very truly yours,

J. M. DURRETT, Jr.  
Special Assistant  
Attorney General

JMD/esr  
Enclosure

OIL CONSERVATION COMMISSION

P. O. BOX 871

SANTA FE, NEW MEXICO

August 15, 1963

C  
O  
P  
Y  
  
Hervey, Dow & Hinkle  
Attorneys at Law  
P. O. Box 10  
Roswell, New Mexico

Attention: Mr. Howard Bratton

Re: Case No. 2817  
Order No. R-2551

Gentlemen:

I am enclosing herewith a certified copy of Order No. R-2551 entered by the Commission in Case No. 2817.

Please note that the Commission has allowed Mr. Allison 90 days from the date of the order to have the wells producing or otherwise utilized in a manner approved by the Commission. Each well which is not producing or otherwise utilized in a manner approved by the Commission within 90 days from the date of the order must be plugged in accordance with the minimum plugging requirements set out in said order. The plugging must be completed on or before September 15, 1963, and Mr. Allison must notify the District Supervisor, District 2, Oil Conservation Commission, Artesia, New Mexico, of the exact time and date plugging operations on each well are to commence.

Please contact me if you desire additional information concerning this case.

Very truly yours,

J. M. DURRETT, Jr.  
Special Assistant  
Attorney General

JMD/esr  
Enclosure

STATE OF NEW MEXICO  
OIL CONSERVATION COMMISSION  
SANTA FE - NEW MEXICO

CASE No. 2817

In the matter of the hearing called by the Oil Conservation Commission on its own motion to permit Fred M. Allison and C. T. Robertson and all other interested parties to appear and show cause why the Honolulu State "A" Wells Nos. 1, 2, 3, 4, and 5, located in Units D, C, E, F, and D, respectively, of Section 14; the Honolulu State "B" Wells Nos. 1, 2, and 3, located in Units I, O, and J, respectively, of Section 11; and the Magnolia State Well No. 1 located in Unit P of Section 11, all in Township 11 South, Range 27 East, Chaves County, New Mexico, should not be plugged in accordance with a Commission-approved plugging program.

Mr. C. T. Robertson  
First National Building  
Wichita Falls, Texas

Mr. C. T. Robertson  
1331 Lake Drive  
Fort Lauderdale, Florida

General Insurance Company of America  
Attention: Mr. L. L. Barr  
2904 San Mateo Boulevard, N.E.  
Albuquerque, New Mexico

Mr. Fred M. Allison  
Gulf Building  
Midland, Texas

United States Fidelity & Guaranty Company  
Attention: Mr. Jason Rogers  
301 San Mateo Boulevard, S.E.  
Albuquerque, New Mexico

STATE OF NEW MEXICO  
OIL CONSERVATION COMMISSION  
SANTA FE - NEW MEXICO

CASE No. 2217

In the matter of the hearing called by the Oil Conservation Commission on its own motion to permit Fred M. Allison and C. T. Robertson and all other interested parties to appear and show cause why the Honolulu State "A" Wells Nos. 1, 2, 3, 4, and 5, located in Units D, C, E, F, and D, respectively, of section 14; the Honolulu State "B" Wells Nos. 1, 2, and 3, located in Units I, O, and J, respectively, of section 11; and the Magnolia State Well No. 1 located in Unit F of section 11, all in Township 11 South, Range 27 East, Chaves County, New Mexico, should not be plugged in accordance with a Commission-approved plugging program.

Mr. C. T. Robertson  
First National Building  
Wichita Falls, Texas

Mr. C. T. Robertson  
1331 Lake Drive  
Fort Lauderdale, Florida

General Insurance Company of America  
Attention: Mr. L. L. Barr  
2904 San Mateo Boulevard, N.E.  
Albuquerque, New Mexico

Mr. Fred M. Allison  
Gulf Building  
Midland, Texas

United States Fidelity & Guaranty Company  
Attention: Mr. Jason Rogers  
301 San Mateo Boulevard, S.E.  
Albuquerque, New Mexico

Harvey, Dow & Hinkle  
Attention: Mr. Howard Bratton  
and Mr. Bill Bondurant  
Attorneys at Law  
P. O. Box 10  
Roswell, New Mexico

N O T I C E

PLEASE TAKE NOTICE THAT THE ABOVE ENTITLED AND NUMBERED CAUSE WILL COME BEFORE THE OIL CONSERVATION COMMISSION AT THE MAY 22, 1963, EXAMINER HEARING, AT 9 O'CLOCK A.M., OIL CONSERVATION COMMISSION CONFERENCE ROOM, STATE LAND OFFICE BUILDING, SANTA FE, NEW MEXICO.

---

A. L. PORTER, JR.,  
Secretary-Director

I hereby certify that I have mailed a copy of this Notice to the above-named parties on this 7th day of May, 1963.

---

J. H. DURRETT, Jr.,  
General Counsel

TD-2578  
250-2028

C. T. Robertson.

First National Bldg  
Wichita Falls, Texas

1331 Lake Avenue  
St. Paul, Minn.

Armed M. Allison  
Julf Building  
Midland Texas

allison

U.S. Air F. Co

301 San Mateo Blvd SE (Chick)

Albany.

Attn: <sup>Mr.</sup> Jason Rogers

Robertson

General Ins. Co. of America

2904 San Mateo Blvd N.E.

Albany. N. Y.

Attn: Mr. L. L. Barr

CC:

Howard Bratton

those

John P. Mason

~~15/1~~

36.4

$$\begin{array}{r} 0 \\ 50 \overline{) 38} \\ \underline{50} \phantom{0} \\ 100 \phantom{0} \\ \underline{100} \phantom{0} \\ 1100 \phantom{0} \\ \underline{1000} \phantom{0} \\ 2000 \phantom{0} \\ \underline{2000} \phantom{0} \\ 3100 \end{array}$$

OIL CONSERVATION COMMISSION  
P. O. BOX 871  
SANTA FE, NEW MEXICO

August 3, 1962

Mr. C. T. Robertson  
201 First National Bank Building  
Wichita Falls, Texas

Re: Well Plugging - C. T. Robertson

Dear Mr. Robertson:

Thank you for your letter of July 17, 1962.

Please be advised that Mr. M. L. Armstrong, District Supervisor, Oil Conservation Commission, Artesia, New Mexico, has now informed us that a regulation marker has been erected on your White Ranch Well No. 1, located in the NE/4 NW/4 of Section 7, Township 11 South, Range 28 East, it is satisfactorily plugged and we have received Form C-103 concerning the same. Therefore, please disregard my letter of July 17, 1962, inasmuch as it applies to this well.

Also, please be advised that we have not received reports from Mr. Fred M. Allison of Midland, Texas, concerning the following wells:

- (1) Honolulu State "B" Well No. 4, located in the SW/4 NE/4 of Section 11, Township 11 South, Range 27 East.
- (2) Honolulu State "B" Well No. 5, located in the SE/4 NE/4 of Section 11, Township 11 South, Range 27 East.
- (3) Magnolia State Well No. 1, located in the SE/4 SE/4 of Section 11, Township 11 South, Range 27 East.
- (4) Honolulu State Well No. 4-A, located in the SE/4 NW/4 of Section 14, Township 11 South, Range 27 East.

If you will advise us of Mr. Allison's address, we will contact him and request that he inform us of his intentions concerning

OIL CONSERVATION COMMISSION

P. O. BOX 871

SANTA FE, NEW MEXICO

-2-

August 3, 1962

Mr. C. T. Robertson  
Wichita Falls, Texas

C  
O  
P  
Y

the above wells and file Forms C-110 for change of ownership with the Commission. Until Mr. Allison has filed a bond that has been approved by the Commission and the Commission has approved Forms C-110, we cannot release you from liability for proper plugging of the subject wells. As these wells have been abandoned for a considerable length of time, my demand letter of July 17, 1962 will have to remain in full force and effect. In accordance with my letter of July 17, 1962, if the requirements concerning these wells are not completed on or before September 1, 1962, we will be forced to take appropriate legal action to assure plugging the same.

Very truly yours,

JAMES M. DURRETT, Jr.,  
Special Assistant Attorney General

JMD/ssr

cc: Mr. M. L. Armstrong  
District Supervisor  
Oil Conservation Commission  
P. O. Drawer DD  
Artesia, New Mexico

Mr. Robert V. Ely  
Resident Agent  
General Insurance Company of America  
634 Hinkle Building  
Roswell, New Mexico

Warren D. Roach & Associates  
703 V & J Tower Building  
Midland, Texas

OIL CONSERVATION COMMISSION  
P. O. BOX 871  
SANTA FE, NEW MEXICO

Case  
2817

August 3, 1962

Mr. C. T. Robertson  
201 First National Bank Building  
Wichita Falls, Texas

Re: Well Plugging - C. T. Robertson

Dear Mr. Robertson:

Thank you for your letter of July 17, 1962.

Please be advised that Mr. M. L. Armstrong, District Supervisor, Oil Conservation Commission, Artesia, New Mexico, has now informed us that a regulation marker has been erected on your White Ranch Well No. 1, located in the NE/4 NW/4 of Section 7, Township 11 South, Range 28 East, it is satisfactorily plugged and we have received Form C-103 concerning the same. Therefore, please disregard my letter of July 17, 1962, inasmuch as it applies to this well.

Also, please be advised that we have not received reports from Mr. Fred M. Allison of Midland, Texas, concerning the following wells:

- (1) Honolulu State "B" Well No. 4, located in the SW/4 NE/4 of Section 11, Township 11 South, Range 27 East.
- (2) Honolulu State "B" Well No. 5, located in the SE/4 NE/4 of Section 11, Township 11 South, Range 27 East.
- (3) Magnolia State Well No. 1, located in the SE/4 SE/4 of Section 11, Township 11 South, Range 27 East.
- (4) Honolulu State Well No. 4-A, located in the SE/4 NW/4 of Section 14, Township 11 South, Range 27 East.

If you will advise us of Mr. Allison's address, we will contact him and request that he inform us of his intentions concerning

OIL CONSERVATION COMMISSION  
P. O. BOX 871  
SANTA FE, NEW MEXICO

-2-

August 3, 1962

Mr. C. T. Robertson  
Wichita Falls, Texas

C  
O  
P  
Y  
the above wells and file Forms C-110 for change of ownership with the Commission. Until Mr. Allison has filed a bond that has been approved by the Commission and the Commission has approved Forms C-110, we cannot release you from liability for proper plugging of the subject wells. As these wells have been abandoned for a considerable length of time, my demand letter of July 17, 1962 will have to remain in full force and effect. In accordance with my letter of July 17, 1962, if the requirements concerning these wells are not completed on or before September 1, 1962, we will be forced to take appropriate legal action to assure plugging the same.

Very truly yours,

JAMES M. DORRETT, Jr.,  
Special Assistant Attorney General

JMD/asr

cc: Mr. M. L. Armstrong  
District Supervisor  
Oil Conservation Commission  
P. O. Drawer DD  
Artesia, New Mexico

Mr. Robert V. Ely  
Resident Agent  
General Insurance Company of America  
634 Hinkle Building  
Roswell, New Mexico

Warren D. Roach & Associates  
703 V & J Tower Building  
Midland, Texas



UNITED STATES FIDELITY AND GUARANTY COMPANY

105 EAST FIFTH STREET  
ROSWELL, NEW MEXICO  
TELEPHONE 622-2570

February 26, 1963

*file [signature]*

*Case 2817*

Oil Conservation Commission  
P.O. Box 871  
Santa Fe, New Mexico

Attn: James M. Durrett, Jr.  
Special Assistant Attorney General

Re: C.T. Robertson & Fred M. Allison  
Well Plugging, Chaves County, New Mexico

Dear Mr. Durrett:

This office is in receipt of a carbon copy of your letter of January 30, 1963 addressed to Mr. C.T. Robertson, General Insurance Company of America, Mr. Fred M. Allison and the undersigned.

We are, at this time, in the process of contacting our principal, Mr. Allison, and will make every effort to clarify the problems outlined in your letter.

Very truly yours,

*[Signature]*  
Glenn Wicks, AIC

GW/mk

OIL CONSERVATION COMMISSION

P. O. BOX 871

SANTA FE, NEW MEXICO

*File 2817*

February 20, 1963

C  
O  
P  
Y  
  
Mr. B. E. Schalow  
Claims Supervisor  
General Insurance Company of America  
P. O. Box 5687  
Denver 17, Colorado

Re: Your File - S-425082  
Principal - C. T. Robertson  
Obligee - State of New Mexico

Dear Mr. Schalow:

Thank you for your letter of February 14, 1963.

Please be advised that in July and August of 1962, Mr. Fred M. Allison filed Forms C-110 with the Commission for the first nine wells listed in my demand letter of January 30, 1963. These forms stated that there had been a change in ownership and operator from C. T. Robertson to Fred M. Allison. Mr. Allison has subsequently advised us that the purchase from Mr. Robertson was not consummated and that Mr. Robertson refused to convey title to the wells in question. For this reason I stated in my letter of January 30, 1963, that we would be happy to arrange a conference between the parties, their attorneys, and the Commission staff, if desired. We still are willing to do so.

I cannot assure you, at this time, that the Commission considers Mr. Allison and his surety company to be substituted for Mr. Robertson and your company insofar as liability for plugging these nine wells. This will have to be determined by the Commission after a proper hearing. However, it is my understanding that Mr. Allison is willing to plug the wells in question if Mr. Robertson will convey title to these wells to him. If a settlement is not reached between the parties and the wells are not properly plugged on or before April 1, 1963, the Commission will docket a case to determine the matter.

OIL CONSERVATION COMMISSION

P. O. BOX 871

SANTA FE, NEW MEXICO

-2-

February 20, 1963

Mr. B. E. Schalow  
Claims Supervisor  
General Insurance Company of America

C  
O  
P  
Y

Also, please be advised that the Honolulu State "B" Well No. 4, located in Unit G of Section 11, Township 11 South, Range 27 East, NMPM, Chaves County, New Mexico, and the Honolulu State "B" Well No. 5, located in Unit H of Section 11, Township 11 South, Range 27 East, NMPM, Chaves County, New Mexico, are not involved in the above dispute. Therefore, the Commission definitely will hold Mr. Robertson and your company responsible for these wells.

Please advise me if you desire further information concerning this matter.

Very truly yours,

JAMES M. DURRETT, Jr.,  
Special Assistant Attorney General

JMD/esr



MOUNTAIN STATES DIVISION Post Office Box 5687, Denver 17, Colorado-Telephone AM 6-2411

February 14, 1963

Mr. James Durrett, Jr.,  
Special Assistant Attorney General  
Oil Conservation Commission  
State of New Mexico

Dear Mr. Durrett:

S-425082  
Principal - C. T. Robertson  
Obligee - State of New Mexico

Thank you for your letter dated January 30, 1963. We are currently checking into this matter with our principal, Mr. C. T. Robertson.

In reviewing the file we obtained the impression that a Mr. Fred Allison and his surety company were substituted for any liability on behalf of Mr. Robertson and our company. If we are incorrect in this assumption, we would appreciate any clarification. In any event, we would appreciate full and complete information as to the obligation of Mr. Allison and the United States Fidelity and Guarantee Company and how it effects any obligation of our company, as well as our principal. After we have received full and complete information in regard to this matter, we will be more than happy to discuss same with you.

We do wish to state that it is not the obligation of our company to plug any wells in question but only to make payment for the cost of same in the event Mr. Robertson is unable to do so. Since our bond is one of indemnity only, we are unable to make any commitment at this time as to the plugging of the wells or the payment thereof until we have made a full and complete investigation.

We wish to thank you for your courtesy and cooperation and wish to advise you that we will offer any and all cooperation in attempting to get this matter satisfactorily concluded in regard to all parties.

Very truly yours,

  
B. E. Schalow  
Claims Supervisor

B

OIL CONSERVATION COMMISSION

P. O. BOX 871

SANTA FE, NEW MEXICO

2817

February 20, 1963

C  
O  
P  
Y  
Mr. B. E. Schalow  
Claims Supervisor  
General Insurance Company of America  
P. O. Box 5687  
Denver 17, Colorado

Re: Your File - S-425082  
Principal - C. T. Robertson  
Obligee - State of New Mexico

Dear Mr. Schalow:

Thank you for your letter of February 14, 1963.

Please be advised that in July and August of 1962, Mr. Fred M. Allison filed Forms C-110 with the Commission for the first nine wells listed in my demand letter of January 30, 1963. These forms stated that there had been a change in ownership and operator from C. T. Robertson to Fred M. Allison. Mr. Allison has subsequently advised us that the purchase from Mr. Robertson was not consummated and that Mr. Robertson refused to convey title to the wells in question. For this reason I stated in my letter of January 30, 1963, that we would be happy to arrange a conference between the parties, their attorneys, and the Commission staff, if desired. We still are willing to do so.

I cannot assure you, at this time, that the Commission considers Mr. Allison and his surety company to be substituted for Mr. Robertson and your company insofar as liability for plugging these nine wells. This will have to be determined by the Commission after a proper hearing. However, it is my understanding that Mr. Allison is willing to plug the wells in question if Mr. Robertson will convey title to these wells to him. If a settlement is not reached between the parties and the wells are not properly plugged on or before April 1, 1963, the Commission will docket a case to determine the matter.

OIL CONSERVATION COMMISSION

P. O. BOX 871

SANTA FE, NEW MEXICO

-2-

February 20, 1963

Mr. B. E. Schalow  
Claims Supervisor  
General Insurance Company of America

C  
O  
P  
Y

Also, please be advised that the Honolulu State "B" Well No. 4, located in Unit G of Section 11, Township 11 South, Range 27 East, NMPM, Chaves County, New Mexico, and the Honolulu State "B" Well No. 5, located in Unit H of Section 11, Township 11 South, Range 27 East, NMPM, Chaves County, New Mexico, are not involved in the above dispute. Therefore, the Commission definitely will hold Mr. Robertson and your company responsible for these wells.

Please advise me if you desire further information concerning this matter.

Very truly yours,

JAMES M. DURRETT, Jr.,  
Special Assistant Attorney General

JMD/esr

1963 FEB 6 PM 1:37

February 4, 1963

*file*  
*2817*

Mr. C. T. Robertson  
1331 Lake Drive  
Fort Lauderdale, Florida

Dear Mr. Robertson:

Enclosed herewith are New Mexico Oil Conservation Forms C-110 transferring change of operator from Fred M. Allison to C. T. Robertson. These forms cover the following described leases and wells:

1. Honolulu State B #1
2. Honolulu State B #2
3. Honolulu State B #3
4. Honolulu State A #1
5. Honolulu State A #3
6. Honolulu State A #4 - Water Injection Well
7. Honolulu State A #5
8. Honolulu State #2
9. Magnolia-State #1

all in the Coyote Queen field, Chaves County, New Mexico.

We furnished you with these forms to be filed with the Oil Conservation Commission October 23, 1962. As of this date, the forms have not been executed by you and the Commission still shows Fred M. Allison as being the operator.

Mr. C. T. Robertson  
February 4, 1963

We have been advised by the Commission to furnish you with these forms again transferring the wells back to you as the operator. We were also advised that you do have a plugging bond in the State of New Mexico.

We received a letter dated January 30, 1963 from the Oil Conservation Commission. A copy of this letter was mailed to your office in Wichita Falls, Texas and is self-explanatory.

As you know, we did not purchase these properties from you but we did spend several thousand dollars trying to see if these properties were valuable enough to negotiate a sale between you and Mr. Allison. Since these properties were not producing and the wells did not have an allowable, we had to file forms showing that we would be the operator in order to test the wells.

We only agreed to operate these properties for a few months to see if it would be economical to purchase them from you. After a few months, we found it would not be profitable for Mr. Allison to make this purchase. Since we do not own any interest in these properties, would you please sign the enclosed forms transferring these properties from Fred M. Allison back to C. T. Robertson as owner and operator. After you have executed all the enclosed forms, forward them to the Oil Conservation Commission, Artesia, New Mexico to the attention of Mr. M. L. Armstrong. We are also enclosing an addressed envelope to the Oil Conservation Commission for your convenience.

Please give this matter your immediate attention.

Yours very truly,

FRED M. ALLISON

By:   
J. E. Harris

JRH/ww

Encls. 9

cc: Robert S. Mizell, Attorney  
Golden, Croley, Howell, Johnson & Mizell  
Suite 1305 Republic National Bank Bldg.  
Dallas 2, Texas

C. T. Robertson  
February 4, 1963

cc: Mr. W. E. Roadurant, Jr. Attorney  
Hervey, Dow & Hinkle  
Roswell, New Mexico

cc: Mr. James M. Durrett, Jr.  
Special Assistant Attorney General  
Oil Conservation Commission  
P. O. Box 371  
Santa Fe, New Mexico

cc: Mr. Howard C. Bratton  
Attorney at Law  
P. O. Box 10  
Roswell, New Mexico

cc: Mr. M. L. Armstrong  
District Supervisor  
District No. II  
Oil Conservation Commission  
Drawer DD  
Artesia, New Mexico

AIR MAIL  
REGISTERED  
RETURN RECEIPT REQUESTED

OIL CONSERVATION COMMISSION  
P. O. BOX 871  
SANTA FE, NEW MEXICO

Ex-2817

February 1, 1963

Mr. Howard C. Bratton  
Attorney at Law  
P. O. Box 10  
Roswell, New Mexico

Dear Howard:

In accordance with our conversation today, I am enclosing herewith a copy of my demand letter of July 17, 1962 directed to Mr. C. T. Robertson. Please accept my apologies for not enclosing this along with the copy of Mr. Robertson's reply to me.

Let me know if you need any additional information.

Very truly yours,

JAMES M. DURRETT, Jr.,  
Attorney

JMD/esr  
Enclosure

C  
O  
P  
Y



OIL CONSERVATION COMMISSION  
P. O. BOX 871  
SANTA FE, NEW MEXICO

January 30, 1963

C

O

P

Y

3. Honolulu State Well No. 3, located in Unit A, 1650 feet from the North line and 310 feet from the West line of Section 14, Township 11 South, Range 27 East, Bernalillo County, New Mexico.
4. Honolulu State Well No. 4, located in Unit A, 1650 feet from the North line and 1650 feet from the West line of Section 14, Township 11 South, Range 27 East, Bernalillo County, New Mexico.
5. Honolulu State Well No. 5, located in Unit B, 990 feet from the North line and 990 feet from the West line of Section 14, Township 11 South, Range 27 East, Bernalillo County, New Mexico.
6. Honolulu State Well No. 1, located in Unit I, 2310 feet from the South line and 990 feet from the West line of Section 11, Township 11 South, Range 27 East, Bernalillo County, New Mexico.
7. Honolulu State Well No. 2, located in Unit C, 990 feet from the South line and 2310 feet from the West line of Section 11, Township 11 South, Range 27 East, Bernalillo County, New Mexico.
8. Honolulu State Well No. 3, located in Unit D, 2310 feet from the South line and 2310 feet from the West line of Section 11, Township 11 South, Range 27 East, Bernalillo County, New Mexico.
9. Magnolia State Well No. 1, located in Unit E, 990 feet from the South line and 990 feet from the West line of Section 11, Township 11 South, Range 27 East, Bernalillo County, New Mexico.

All of the above wells must be plugged with a 25-pack cement plug at total depth, a 20-pack cement plug at approximately 250 feet, and a 5-pack cement surface plug. And weighing not less than 10 pounds per gallon must be placed between each plug and a regulation steel marker must be set in the surface cement.

1. Honolulu State Well No. 4, located in Unit A, 1650 feet from the North line and 310 feet from the West line of Section 14, Township 11 South, Range 27 East, Bernalillo County, New Mexico.
2. Honolulu State Well No. 5, located in Unit B, 1650 feet from the North line

OIL CONSERVATION COMMISSION

P. O. BOX 871

SANTA FE, NEW MEXICO

*Case  
2817*

January 30, 1963

CERTIFIED MAIL - RETURN  
RECEIPT REQUESTED

✓ Mr. C. T. Robertson  
First National Building  
Wichita Falls, Texas

General Insurance Company of America  
2904 San Mateo Boulevard, N.E.  
Albuquerque, New Mexico

Mr. Fred M. Allison  
Gulf Building  
Midland, Texas

United States Fidelity & Guaranty Company  
Attention: Mr. Jason Rogers  
301 San Mateo Boulevard, N.E.  
Albuquerque, New Mexico

Re: C. T. Robertson and Fred M. Allison,  
Well Plugging, Chaves County, New Mexico

Gentlemen:

Pursuant to information furnished us by Mr. H. L. Armstrong,  
District Supervisor, Oil Conservation Commission, District No. II,  
Artesia, New Mexico, we hereby make demand upon you to plug the  
following-described wells in accordance with the minimum plugging  
requirements set out below.

1. Honolulu State Well No. 1, located in Unit D,  
660 feet from the North line and 330 feet from  
the West line of Section 14, Township 11 South,  
Range 27 East, NMPN, Chaves County, New Mexico.
2. Honolulu State Well No. 2, located in Unit C,  
330 feet from the North line and 1650 feet from  
the West line of Section 14, Township 11 South,  
Range 27 East, NMPN, Chaves County, New Mexico.

OIL CONSERVATION COMMISSION  
P. O. BOX 871  
SANTA FE, NEW MEXICO

100-2817

January 31, 1963

C  
O  
P  
Y

Mr. Howard C. Bratton  
Attorney at Law  
P. O. Box 10  
Roswell, New Mexico

Dear Howard:

I notice that we neglected to enclose with the copy of our demand letter a copy of the letter in our file from C. T. Robertson concerning the transfer to Fred M. Allison. I therefore am enclosing the same herewith. Our records reveal Fred M. Allison as the operator of the first nine wells listed in my demand letter. C. T. Robertson is still the operator of the last two wells. I will let you know if Mr. Robertson contacts us requesting a conference.

Please advise me if you need any additional information from our files, or if I can be of any further help to you.

Very truly yours,

JAMES M. DURRETT, Jr.,  
Attorney

JMD/esr  
Enclosure

OIL CONSERVATION COMMISSION  
P. O. BOX 871  
SANTA FE, NEW MEXICO

January 30, 1963

and 950 feet from the east line of Section  
11, Township 11 South, Range 27 East, R27E1N,  
Chaves County, New Mexico.

The pits on the above two well locations must be  
levelled.

All of the above requirements must be completed on or before  
April 1, 1963. Mr. Armstrong must be contacted and must be given  
an opportunity to witness the plugging of each well as it is being  
accomplished.

We have been advised that a dispute exists between Mr. Robertson  
and Mr. Allison concerning the title to the above wells. He will be  
happy to arrange a conference between the parties, their attorneys,  
and the Commission staff to discuss this matter. If you desire a  
conference, please advise us of the date that would be most conven-  
ient to you. As the plugging must be completed by April 1, 1963,  
the conference should be held no later than March 15, 1963.

Please contact me if you desire further information concerning  
this matter.

Very truly yours,

JAMES H. DUNNITT, Jr.,  
Special Assistant Attorney General

JWD/usr

cc: Mr. Howard C. Stratton  
Attorney at Law  
P. O. Box 10  
Roswell, New Mexico

Mr. H. L. Armstrong  
District Supervisor  
District No. 11  
Oil Conservation Commission  
Drawer 10  
Artesia, New Mexico

OIL CONSERVATION COMMISSION  
P. O. BOX 871  
SANTA FE, NEW MEXICO

2817

January 30, 1963

REGISTERED MAIL - RETURN  
RECEIPT REQUESTED

Mr. C. T. Robertson  
First National Building  
Wichita Falls, Texas

General Insurance Company of America  
2904 San Mateo Boulevard, N.E.  
Albuquerque, New Mexico

Mr. Fred M. Allison  
Gulf Building  
Midland, Texas

United States Fidelity & Guaranty Company  
Attention: Mr. Jason Rogers  
301 San Mateo Boulevard, S.W.  
Albuquerque, New Mexico

Re: C. T. Robertson and Fred M. Allison,  
Well Plugging, Cheaves County, New Mexico

Gentlemen:

Pursuant to information furnished us by Mr. R. L. Armstrong,  
District Supervisor, Oil Conservation Commission, District No. II,  
Artesia, New Mexico, we hereby make demand upon you to plug the  
following-described wells in accordance with the minimum plugging  
requirements set out below.

1. Honolulu State Well No. 1, located in Unit B,  
660 feet from the North line and 930 feet from  
the West line of Section 14, Township 11 South,  
Range 27 East, MPM, Cheaves County, New Mexico.
2. Honolulu State Well No. 2, located in Unit C,  
330 feet from the North line and 1650 feet from  
the West line of Section 14, Township 11 South,  
Range 27 East, MPM, Cheaves County, New Mexico.

OIL CONSERVATION COMMISSION

P. O. BOX 871

SANTA FE, NEW MEXICO

January 30, 1963

-2-

C  
O  
P  
Y

3. Honolulu State Well No. 3, located in Unit B, 1650 feet from the North line and 330 feet from the West line of Section 14, Township 11 South, Range 27 East, BHPN, Chaves County, New Mexico.
4. Honolulu State Well No. 4, located in Unit I, 1650 feet from the North line and 1650 feet from the West line of Section 14, Township 11 South, Range 27 East, BHPN, Chaves County, New Mexico.
5. Honolulu State Well No. 5, located in Unit D, 990 feet from the North line and 990 feet from the East line of Section 14, Township 11 South, Range 27 East, BHPN, Chaves County, New Mexico.
6. Honolulu State "H" Well No. 1, located in Unit I, 2310 feet from the South line and 990 feet from the East line of Section 11, Township 11 South, Range 27 East, BHPN, Chaves County, New Mexico.
7. Honolulu State "B" Well No. 2, located in Unit D, 990 feet from the South line and 2310 feet from the East line of Section 11, Township 11 South, Range 27 East, BHPN, Chaves County, New Mexico.
8. Honolulu State "H" Well No. 3, located in Unit S, 2310 feet from the South line and 2310 feet from the East line of Section 11, Township 11 South, Range 27 East, BHPN, Chaves County, New Mexico.
9. Magnolia State Well No. 1, located in Unit S, 990 feet from the South line and 990 feet from the East line of Section 11, Township 11 South, Range 27 East, BHPN, Chaves County, New Mexico.

All of the above wells must be plugged with a 25-sack cement plug at total depth, a 20-sack cement plug at approximately 250 feet, and a 5-sack cement surface plug. Mud weighing not less than 10 pounds per gallon must be placed between each plug and a regulation steel marker must be set in the surface cement.

1. Honolulu State "B" Well No. 4, located in Unit D, 1650 feet from the North line and 2310 feet from the East line of Section 11, Township 11 South, Range 27 East, BHPN, Chaves County, New Mexico.
2. Honolulu State "B" Well No. 5, located in Unit B, 1650 feet from the North line

OIL CONSERVATION COMMISSION

P. O. BOX 871

SANTA FE, NEW MEXICO

January 30, 1963

-3-

and 990 East from the East line of Section  
11, Township 11 North, Range 27 East, 188th,  
Chaves County, New Mexico.

The pits in the above two well locations must be  
levelled.

All of the above requirements must be completed on or before  
April 1, 1963. Mr. Armstrong must be contacted and must be given  
an opportunity to witness the plugging of each well as it is being  
accomplished.

We have been advised that a dispute exists between Mr. Robertson  
and Mr. Allison concerning the title to the above wells. We will be  
happy to arrange a conference between the parties, their attorneys,  
and the Commission staff to discuss this matter. If you desire a  
conference, please advise us of the date that would be most conven-  
ient to you. As the plugging must be completed by April 1, 1963,  
the conference should be held no later than March 15, 1963.

Please contact me if you desire further information concerning  
this matter.

Very truly yours,

JAMES H. DONLITE, Jr.,  
Special Assistant Attorney General

JWD/ast

cc: Mr. Howard C. Bretton  
Attorney at Law  
P. O. Box 10  
Roswell, New Mexico

Mr. H. L. Armstrong  
District Supervisor  
District No. 11  
Oil Conservation Commission  
Room 10  
Albuquerque, New Mexico

OIL CONSERVATION COMMISSION  
P. O. BOX 871  
SANTA FE, NEW MEXICO  
MAIN OFFICE OCC

1963 JAN 17 PM 1:57

2817  
RECEIVED  
JAN 17 1963  
ARTESIA, N.M.

January 14, 1963

C  
O  
P  
Y

Mr. M. L. Armstrong  
Supervisor, District No. II  
Oil Conservation Commission  
Drawer DD  
Artesia, New Mexico

Re: C. T. Robertson and Fred M. Allison  
Well Plugging, Chaves County, New Mexico

Dear Mose:

I am now preparing to make a demand on Fred M. Allison and C. T. Robertson to plug the wells in the Coyote-Queen Pool that they have been transferring back and forth during the past few months. However, I am not certain that my file is completely accurate as to which wells they should plug. I have, therefore, had our file clerk make a list of the wells in this area that are operated under the name of Allison and a list of the wells that are still operated under the name of Robertson. Our records show that the following wells are operated under the name of Fred M. Allison:

1. Honolulu State Well No. 1, Unit D, 14-11-27
2. Honolulu State Well No. 2, Unit C, 14-11-27
3. Honolulu State Well No. 3, Unit E, 14-11-27
4. Honolulu State Well No. 4, Unit F, 14-11-27
5. Honolulu State Well No. 5, Unit D, 14-11-27
6. Honolulu State B Well No. 1, Unit I, 11-11-27
7. Honolulu State B Well No. 2, Unit O, 11-11-27
8. Honolulu State B Well No. 3, Unit J, 11-11-27

OIL CONSERVATION COMMISSION

P. O. BOX 871

SANTA FE, NEW MEXICO

-2-

January 14, 1963

Mr. H. L. Armstrong

Our records also reflect that the following two wells are still operated under the name of C. T. Robertson:

State Lease  
B-8385-2

Honolulu State B Well No. 4, Unit G, 11-11-27

Honolulu State B Well No. 5, Unit H, 11-11-27

C  
O  
P  
Y  
Now, please check your records to see if the above list is correct as far as the name of the operator. If the above list is correct, please advise me as to which wells you feel should be plugged and forward a plugging program for them. I will then make a demand upon Robertson, Allison, and their respective bonding companies. Also please let me know if either operator has other wells that need to be plugged that we have missed. I will hold my demand letters until I hear from you.

Very truly yours,

JAMES M. DURRETT, Jr.,  
Attorney

JMD/ear This list of wells are correct according to my files. The C T Robertson wells #4 & 5 was not drilled but the pits were dug. All he needs to do is seal the pits. All of the Allison wells should be plugged. as they havnt produced for sometime, In fact they never did produce very much.

M. L. A.

OIL CONSERVATION COMMISSION

P. O. BOX 871  
SANTA FE, NEW MEXICO

*287*

January 14, 1963

Mr. M. L. Armstrong  
Supervisor, District No. II  
Oil Conservation Commission  
Drawer DD  
Artesia, New Mexico

Re: C. T. Robertson and Fred M. Allison  
Well Plugging, Chaves County, New Mexico

Dear Mose:

I am now preparing to make a demand on Fred M. Allison and C. T. Robertson to plug the wells in the Coyote-Queen Pool that they have been transferring back and forth during the past few months. However, I am not certain that my file is completely accurate as to which wells they should plug. I have, therefore, had our file clerk make a list of the wells in this area that are operated under the name of Allison and a list of the wells that are still operated under the name of Robertson. Our records show that the following wells are operated under the name of Fred M. Allison:

1. Honolulu State Well No. 1, Unit D, 14-11-27
2. Honolulu State Well No. 2, Unit C, 14-11-27
3. Honolulu State Well No. 3, Unit E, 14-11-27
4. Honolulu State Well No. 4, Unit F, 14-11-27
5. Honolulu State Well No. 5, Unit D, 14-11-27
6. Honolulu State B Well No. 1, Unit I, 11-11-27
7. Honolulu State B Well No. 2, Unit O, 11-11-27
8. Honolulu State B Well No. 3, Unit J, 11-11-27

C  
O  
P  
Y

OIL CONSERVATION COMMISSION

P. O. BOX 871

SANTA FE, NEW MEXICO

-2-

January 14, 1963

Mr. M. L. Armstrong

Our records also reflect that the following two wells are still operated under the name of C. T. Robertson:

Honolulu State B Well No. 4, Unit G, 11-11-27

Honolulu State B Well No. 5, Unit H, 11-11-27

C  
O  
P  
Y

Mose, please check your records to see if the above list is correct as far as the name of the operator. If the above list is correct, please advise me as to which wells you feel should be plugged and forward a plugging program for them. I will then make a demand upon Robertson, Allison, and their respective bonding companies. Also please let me know if either operator has other wells that need to be plugged that we have missed. I will hold my demand letters until I hear from you.

Very truly yours,

JAMES M. DURRETT, JR.,  
Attorney

JMD/gsr

OIL CONSERVATION COMMISSION

P. O. BOX 871  
SANTA FE, NEW MEXICO

60-2817

January 14, 1963

Mr. M. L. Armstrong  
Supervisor, District No. II  
Oil Conservation Commission  
Drawer DD  
Artesia, New Mexico

Re: C. T. Robertson and Fred M. Allison  
Well Plugging, Chaves County, New Mexico

Dear Mose:

I am now preparing to make a demand on Fred M. Allison and C. T. Robertson to plug the wells in the Coyote-Queen Pool that they have been transferring back and forth during the past few months. However, I am not certain that my file is completely accurate as to which wells they should plug. I have, therefore, had our file clerk make a list of the wells in this area that are operated under the name of Allison and a list of the wells that are still operated under the name of Robertson. Our records show that the following wells are operated under the name of Fred M. Allison:

1. Honolulu State Well No. 1, Unit D, 14-11-27
2. Honolulu State Well No. 2, Unit C, 14-11-27
3. Honolulu State Well No. 3, Unit E, 14-11-27
4. Honolulu State Well No. 4, Unit F, 14-11-27
5. Honolulu State Well No. 5, Unit D, 14-11-27
6. Honolulu State B Well No. 1, Unit I, 11-11-27
7. Honolulu State B Well No. 2, Unit O, 11-11-27
8. Honolulu State B Well No. 3, Unit J, 11-11-27

C  
O  
P  
Y

OIL CONSERVATION COMMISSION

P. O. BOX 871

SANTA FE, NEW MEXICO

-2-

January 14, 1963

Mr. M. L. Armstrong

Our records also reflect that the following two wells are still operated under the name of C. T. Robertson:

Honolulu State B Well No. 4, Unit G, 11-11-27

Honolulu State B Well No. 5, Unit H, 11-11-27

Mose, please check your records to see if the above list is correct as far as the name of the operator. If the above list is correct, please advise me as to which wells you feel should be plugged and forward a plugging program for them. I will then make a demand upon Robertson, Allison, and their respective bonding companies. Also please let me know if either operator has other wells that need to be plugged that we have missed. I will hold my demand letters until I hear from you.

Very truly yours,

JAMES M. DURRETT, Jr.,  
Attorney

JMD/esr

C  
O  
P  
Y

August 16, 1962

State of New Mexico Oil Conservation Commission  
Artesia, New Mexico

Attention: Mr. M. L. Armstrong

Dear Mr. Armstrong:

We have Mr. James M. Durrett's letter to Mr. C. T. Robertson dated August 3, 1962 advising that he had not received the reports concerning the following wells:

1. Honolulu State "B" Well No. 4, located in the SW/4 NE/4 of Section 11, Township 11 South, Range 27 East.
2. Honolulu State "B" Well No. 5, located in the SE/4 NE/4 of Section 11, Township 11 South, Range 27 East.
3. Magnolia State Well No. 1, located in the SE/4 SE/4 of Section 11, Township 11 South, Range 27 East.
4. Honolulu State Well No. 4-A, located in the SE/4 NW/4 of Section 14, Township 11 South, Range 27 East.

We are enclosing Forms C-110 on the following:

1. Magnolia State Well No. 1, located in the SE/4 SE/4 of Section 11, Township 11 South, Range 27 East.
2. Honolulu State Well No. 4-A, located in the SE/4 NW/4 of Section 14, Township 11 South, Range 27 East.

Mr. M. L. Armstrong  
August 16, 1962

We have talked with Mr. Robertson regarding the Honolulu State 'B' Well No. 5, located in the SE/4 NE/4 of Section 11, Township 11 South, Range 27 East, and he advised that he will have the pits filled around this well but if he does not, we will do so.

He also advised that the Honolulu State 'B' No. 4 well, located in the SW/4 NE/4 of Section 11, Township 11 South, Range 27 East, was drilled by someone else and he had nothing to do with this well.

Mr. Durrett, Jr. also advised that he does not have a bond that had been proved by the Commission. We are enclosing a photostatic copy of Mr. Allison's blanket bond covering operations in New Mexico.

If further information is needed, please advise.

Yours very truly,

FRED M. ALLISON

By: J. R. Harris

J. R. Harris

JRH/ww  
Encs.

cc: Mr. James M. Durrett, Jr.  
Special Assistant Attorney General  
State of New Mexico Oil Conservation Commission  
P. O. Box 871  
Santa Fe, New Mexico

OIL CONSERVATION COMMISSION

P. O. BOX 871

SANTA FE, NEW MEXICO

File  
2817

August 2, 1962

Mr. C. T. Robertson  
201 First National Bank Building  
Michita Falls, Texas

Re: Well Plugging - C. T. Robertson

Dear Mr. Robertson:

Thank you for your letter of July 17, 1962.

Please be advised that Mr. H. L. Armstrong, District Supervisor, Oil Conservation Commission, Artesia, New Mexico, has now informed us that a regulation marker has been erected on your White Ranch well No. 1, located in the NE/4 NE/4 of section 7, Township 11 South, Range 26 East, it is satisfactorily plugged and we have received Form O-103 concerning the same. Therefore, please disregard my letter of July 17, 1962, inasmuch as it applies to this well.

Also, please be advised that we have not received reports from Mr. Fred M. Allison of Midland, Texas, concerning the following wells:

- (1) Honolulu State "B" well No. 4, located in the SW/4 NE/4 of section 11, Township 11 South, Range 27 East. 11-11-27
- (2) Honolulu State "B" well No. 5, located in the SE/4 NE/4 of section 11, Township 11 South, Range 27 East. 11-11-27
- (3) Magnolia State well No. 1, located in the SE/4 SE/4 of section 11, Township 11 South, Range 27 East. 11-11-27
- (4) Honolulu State well No. 4-A, located in the NE/4 NE/4 of section 14, Township 11 South, Range 27 East. 14-11-27

If you will advise us of Mr. Allison's address, we will contact him and request that he inform us of his intentions concerning

OIL CONSERVATION COMMISSION

P. O. BOX 871

SANTA FE, NEW MEXICO

-2-

August 3, 1962

Mr. C. T. Robertson  
Wichita Falls, Texas

C  
O  
P  
Y

the above wells and file Form C-110 for change of ownership with the Commission. Until Mr. Allison has filed a bond that has been approved by the Commission and the Commission has approved Form C-110, we cannot release you from liability for proper plugging of the subject wells. As these wells have been abandoned for a considerable length of time, my demand letter of July 17, 1962 will have to remain in full force and effect. In accordance with my letter of July 17, 1962, if the requirements concerning these wells are not completed on or before September 1, 1962, we will be forced to take appropriate legal action to assure plugging the same.

Very truly yours,

JAMES H. FURRETT, Jr.,  
Special Assistant Attorney General

JMB/ear

cc: Mr. M. L. Armstrong  
District Supervisor  
Oil Conservation Commission  
P. O. Drawer 110  
Artesia, New Mexico

Mr. Robert V. Rly  
Resident Agent  
General Insurance Company of America  
634 Hinkle Building  
Roswell, New Mexico

Warren D. Roach & Associates  
703 V & J Tower Building  
Midland, Texas

GOVERNOR  
EDWIN L. MECHEM  
CHAIRMAN

State of New Mexico  
Oil Conservation Commission

LAND COMMISSIONER  
E. S. JOHNNY WALKER  
MEMBER



STATE GEOLOGIST  
A. L. PORTER, JR.  
SECRETARY - DIRECTOR

DRAWER DD  
ARTESIA

July 25, 1962

Mr. James M. Durrett  
P. O. Box 871  
Santa Fe, New Mexico

Re: C. T. Robertson Wells in  
Coyote Pool, Chaves County.

Dear Sir:

These wells were inspected July 25, 1962:

✓ Magnolia State Well #1 in Unit P, Sec. 11-T11-27.

This well was temporarily abandoned February 27, 1961.

Status of well at present time: Has a swedge nipple with valve screwed into casing, there isn't any other equipment on location, should be plugged and location cleaned.

*#4 well - same as #6 is all there is in file.*

C. T. Robertson Honolulu State B#4, Unit A, Sec. 11-T11-27.

This well was never drilled, but a pit was dug.

All this needs is the pit filled.

C. T. Robertson Honolulu State #5, Unit H, Sec. 11-T11-27.

This well was never drilled, but a pit was dug.

All this well needs is the pit filled.

C. T. Robertson Honolulu State A#4, Unit F, Sec. 14-T11-27.

This well has the tubing in it. I believe it was an input well when he was trying to flood the lease, but I think it should be plugged if Allison isn't going to take it over.

-2-

Mr. James M. Durrett

C. T. Robertson White Ranch #1, Unit C, Sec. 7-T11-28.  
This well is plugged o.k., Form # 103 signed July 26, 1962.

Jim, I believe you have given them the plugging program.

Very truly yours,

OIL CONSERVATION COMMISSION

*M. L. Armstrong*  
M. L. Armstrong  
Supervisor, District No. 2

MLA/uh

Phone 322-0771

RECORDED

## C. T. ROBERTSON

FIRST NATIONAL BLDG. WICHITA FALLS, TEXAS

JULY 17, 1962

MR. JAMES M. DURRETT, JR.  
STATE OF NEW MEXICO  
OIL CONSERVATION COMMISSION  
P.O. Box 871  
SANTA FE, NEW MEXICO

DEAR MR. DURRETT,

IN REFERENCE TO YOUR LETTER OF JULY 17, 1962,  
PLEASE, BE ADVISED THAT THE HONOLULU STATE B WELLS NO. 4 & 5, THE  
MAGNOLIA STATE WELL NO. 1, AND THE HONOLULU STATE WELL NO. 4-A, HAVE  
BEEN SOLD TO FRED M. ALLISON, OF MIDLAND, TEXAS. YOU WILL BE RECEIVING  
THE OIL CONSERVATION COMMISSION REPORTS ON THESE WELLS SOMETIME THIS  
WEEK.

IN REFERENCE TO THE MARKER FOR THE WHITE RANCH  
WELL NO. 1, I AM ENCLOSING A PHOTOSTATIC COPY OF AN INVOICE FROM  
THE BOX WELDING AND MACHINE SHOP, THAT SET THE REGULATION MARKER  
ON THIS WELL DURING MARCH OF THIS YEAR.

YOURS VERY TRULY,

  
C. T. ROBERTSON

CTR/Ls

# BCX

## WELDING AND MACHINE SHOP

WASH TUBE SERVICE  
BACING WORK  
BLACKSMITHING

PORTABLE COMPRESSOR  
ANYWHERE — ANYTIME

ROUTE 1, BOX 404  
DOWNS, NEW MEXICO

PHONE 244 244

PL. MAIL 2-4826

Customer's Order No.                      Date 3-24-42

To C. L. Robertson

Address 204 First National Bank Bldg  
Whispering Falls, Texas

CASH	C.O.D.	CASH	ON ACC.	BAL. FWD.	PAID BY	REMARKS	AMOUNT
						Build 3 Lake Motor	30.00
						(Whispering Falls, N.M. - 100 ft. B-1, De Kalb Co.)	
						15 ft. 100 ft.	27.00
						2 1/2 in. 10 ft. 100 ft.	1.53
						100 ft. 100 ft.	1.00
							85.53
							1.71
							87.24

All claims and returned goods MUST be accompanied by this bill

A

Rec'd by

OIL CONSERVATION COMMISSION  
P. O. BOX 871  
SANTA FE, NEW MEXICO

July 17, 1962

Mr. C. T. Robertson  
201 National Bank Building  
Wichita Falls, Texas

Mr. Robert V. Ely  
Resident Agent  
General Insurance Company of America  
634 Hinkle Building  
Roswell, New Mexico

Re: Well plugging, C. T. Robertson

Gentlemen:

Pursuant to information furnished us by Mr. M. L. Armstrong, District Supervisor of the Oil Conservation Commission in Artesia, New Mexico, we hereby make demand upon you for the following disposition of these wells located in Chaves County, New Mexico, in accordance with the Commission Rules and Regulations.

- (1) Honolulu State B Well No. 4, located in the SW/4 NE/4 of Section 11, Township 11 South, Range 27 East. Pits must be levelled.
- (2) Honolulu State B Well No. 5, located in the SE/4 NE/4 of Section 11, Township 11 South, Range 27 East. Pits must be levelled.
- (3) White Ranch Well No. 1, located in the NE/4 NE/4 of Section 7, Township 11 South, Range 28 East. A regulation marker must be erected in accordance with Rule 202.

OIL CONSERVATION COMMISSION

P. O. BOX 871

SANTA FE, NEW MEXICO

-2-

July 17, 1962

Mr. C. T. Robertson  
201 National Bank Building  
Wichita Falls, Texas

Mr. Robert V. Ely  
Resident Agent  
General Insurance Company of America  
634 Minkie Building  
Roswell, New Mexico

C  
O  
P  
Y

(4) Magnolia State Well No. 1, located in the SE/4 SE/4 of Section 11, Township 11 South, Range 27 East. Must be plugged with 25-sack plug at total depth and 20-sack plug at 250 feet. A regulation marker must be erected in accordance with Rule 202. The location must be cleaned and the pits must be levelled.

(5) Honolulu State Well No. 4-A, located in the SE/4 NW/4 of Section 14, Township 11 South, Range 27 East. Must be plugged with 25-sack plug at total depth and 20-sack plug at 250 feet. A regulation marker must be erected in accordance with Rule 202. The location must be cleaned and the pits must be levelled.

All of the above requirements must be completed on or before September 1, 1962. Mr. Armstrong must be contacted for an appropriate plugging program for each well to be plugged and must be given an opportunity to witness the plugging of each well as it is being accomplished.

Very truly yours,

JAMES M. DURRETT, Jr.,  
Special Assistant Attorney General

JMD/esr

cc: Mr. M. L. Armstrong  
District Supervisor  
Oil Conservation Commission  
Drawer DD  
Artesia, New Mexico

Warren D. Roach & Associates  
703 V & J Tower Building  
Midland, Texas

GOVERNOR  
EDWIN L. MECHEM  
CHAIRMAN

State of New Mexico  
Oil Conservation Commission<sup>16</sup>

LAND COMMISSIONER  
E. S. JOHNNY WALKER  
MEMBER



STATE GEOLOGIST  
A. L. PORTER, JR.  
SECRETARY - DIRECTOR

DRAWER DD  
ARTESIA

April 12, 1962

Mr. Dick Morris  
Oil Conservation Commission  
P. O. Box 871  
Santa Fe, New Mexico

Dear Dick:

This is the status of the following wells.

C. T. Robertson wells - 204 1st National Building  
Wichita Falls, Texas

#1 Honolulu State "B" I 11-11-27  
Pulleys rusty

#2 Unit O, 11-11-27  
Pulleys rusty

#3 Unit J, 11-11-27  
Pulleys rusty

#4 Unit G, 11-11-27  
Pits dug(3 pits) well never drilled

#5 Unit H, 11-11-27  
Pits dug(3 pits) well never drilled  
Tank battery 2 100 barrel tanks #8751 likes about 1½  
being full, #8752 full, drain pit not fences.  
Entire lease has been shut in for some time.

#1 Honolulu State "A", Unit D, 14-11-27  
Pulleys rusty

#2 Unit C, 14-11-27  
Has been used as water injection well.

Mr. Dick Morris (continued)

Page - 2 -

#3 Honolulu State "A", Unit E, 14-11-27  
Pulleys rusty

#4 Unit F, 14-11-27  
Water injection well. Water tank on loc. pits not filled.  
Tubing in hole - injection equipment gone.

#5 Unit D, 14-11-27  
Pulleys rusty  
Water supply well about 100' North of well #5 tank battery  
2-250 B tanks #5751 & 5752 both full. Entire lease is shut in.

#1 White Ranch, Unit C, 7-11-28  
Marker has White Ranch #1, Unit C, 7-11-28, Chaves County, N.M.  
Pits filled  
Marker not cemented

X  
#1 Magnolia State "B", Unit C, 11-11-27  
Marker has Magnolia State B #1, NE/4 NW/4, 11-11-27, Chaves  
County, New Mexico.  
Pump jack foundation still in place

\* X  
#1 DeKalb State, Unit B, 11-11-27  
Marker has DeKalb State #1, NW/4 NE/4, 11-11-27, Chaves County,  
New Mexico.  
Pump jack foundation still in place.

#1 Magnolia State, Unit P, 11-11-27  
Swedge with 2" lub. plug valve on top.  
10 joints of casing on loc.  
Drain pit fenced (no tanks)

*M. L. Armstrong*

\* See CCC v. Gen. Ind. Co. & Son.

GOVERNOR  
EDWIN L. MECHEM  
CHAIRMAN

State of New Mexico  
Oil Conservation Commission 16

LAND COMMISSIONER  
E. S. JOHNNY WALKER  
MEMBER

STATE GEOLOGIST  
A. L. PORTER, JR.  
SECRETARY - DIRECTOR

DRAWER DD  
ARTESIA

April 12, 1962

Mr. Dick Morris  
Oil Conservation Commission  
Post Office Box 871  
Santa Fe, New Mexico

Dear Dick:

This is the status of the following wells.

Herschell L. Copelan, 10754<sup>1</sup>/<sub>2</sub> Wilshire Boulevard, Las Angeles,  
California.

#1 Pan American St. C-27-11-27  
5<sup>1</sup>/<sub>2</sub>" x 2" swedge with 2" valve on top, no equipment on location.  
Tank battery location about 3-400' SW of well, no tanks, drain  
pit fenced.

#1 State of NM L-27-11-27, tubing open at top, plugs out of  
tubing head on both sides, no equipment on location. Drain pit  
about 200' S of well, no tanks, pit fenced.

Steinberger Drilling Co. Box 1137, Roswell, New Mexico

#2 White Ranch J-34-10-27, Casing open at surface, no equipment  
on location. A few broken pump jack weights and thread protectors  
(rod-tubing & 4<sup>1</sup>/<sub>2</sub>" casing) on location.

M. R. Voltz, 1002 West Wall, Midland, Texas

#1 Kenneth Barbee I-9-11-25  
Well has a pump jack, no motor. Polish rod rusty, tank battery has  
2-210 B tanks some oil in both tanks, drain pit not fenced, very  
small amount of oil in it.

R. L. Lusk, Jr. 121 West Walnut, Roswell, New Mexico

Gulf State H-17-10-27, Hole covered with dirt just a small low  
place to show where well is. Pit not filled, no equipment on loc.

-2-

Mr. Dick Morris

Tank has been moved out, it had some oil in it, they let it run down the road, both ruts of road full of oil for about 200'.

M. G. Peters, Box 902, Roswell, New Mexico

#1 Gulf State H-17-10-27

5 Gallon can in top of hole (not plugged), small pit not filled.

Bill A. Shelton 734 Petroleum Bldg. Roswell, New Mexico

#1 Wells 1650/S 990/W 8-10-25

Pit not filled, looks like a thread protector in top of hole, few rods on location.

M. G. Peters, Box 902, Roswell, New Mexico

#1 Hightower St. 0--16-10-25

Hole is covered with dirt, only thing on location is set of skids for pumping unit, at tank battery location 1 settling tank only. Pit not fenced, a few joints of 2" line pipe on location. Part of flow line not up.

Very truly yours,

Oil Conservation Commission

MLA/jw

M. L. Armstrong  
Supervisor, District #2

15817

January 2, 1963

Fred M. Allison  
Gulf Bldg.  
Midland, Texas

Dear Sir:

In answer to your letter of December 26, 1962, concerning some wells in Chaves County, New Mexico that you purchased from C. T. Robertson in July 1962. We have not received any C-110's from Mr. Robertson changing these wells back to him. Until this is done we are holding you responsible for the plugging of same.

Very truly yours,

OIL CONSERVATION COMMISSION

M. L. Armstrong  
Supervisor, District #2

MLA/jw

*Think we may as well start on these*

*MLA*

DIAL  
MU 3-3375

FRED M. ALLISON  
PETROLEUM PRODUCER AND OPERATOR  
GULF BUILDING  
MIDLAND, TEXAS  
December 26, 1962

P. O. DRAWER  
1828

RECEIVED

DEC 28 1962

U. S. O.  
ARTESIA, OFFICE

State of New Mexico Oil Conservation Commission  
P. O. Drawer DD  
Artesia, New Mexico

Attention: Mr. M. L. Armstrong

Dear Mr. Armstrong:

In answer to your letter dated December 11, 1962, this is to inform you that Fred M. Allison could not reach a satisfactory agreement with C. T. Robertson on the wells in the Coyote Queen Pool in Chaves County, New Mexico.

We had these wells shutin October 1, 1962 and they were turned back to C. T. Robertson, therefore, we feel that he is responsible for making the necessary reports and etc.

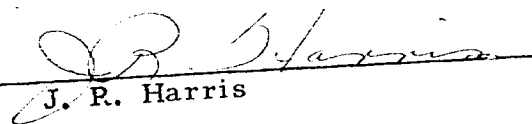
We only operated these wells two months, August and September, 1962. There was 370 barrels of oil on hand for the three Honolulu State "A" wells and 108 barrels for the three Honolulu State "L" wells when they were shutin October 1, 1962.

If this is not satisfactory or if you desire, we will file reports showing shutin date and status of wells on C-115 report.

Yours very truly,

FRED M. ALLISON

By:

  
J. R. Harris

JRH/ww

write by  
B&B Co.

Don't have been well but none of  
these wells involved.

Mose: telephone  
call on 7/13/62

## Robertson wells

### ① Honolulu State B #4

SW/4 NE/4 Dec. 11-11-27<sup>E</sup>, Chazy County

### ② Honolulu State B #5

SE/4 NE/4 11-11-27

① and ②: locations made, pits dug  
but no well drilled  
REQ: level pits

---

### ③ White Ranch #1

NE/4 NW/4 7-11-28  
well plugged ok but no marker  
REQ: regulation marker

---

### ④ Magnolia State #1

SE/4 SE/4 11-11-27  
needs to be plugged  
25 sack plug at TD.  
20 sack plug at 250 ft  
regulation marker  
clean location - level pits

Robertson wells

⑤ Honolulu State #4-A  
SE/4 NW/4 14-11-27

plug same as ④

9/14/61

# 24468

24476

24477

Chaver county

C.T.  
Roberts

Aug St. B#1

NE/4 NW/4 Sec. 11, T11S, R27E

4 1/2 @ 1334

150 sax

T.D.

Dek 216 St #1

NW/4 NE/4 Sec. 11, T11S, R27E

200' 8 5/8

65 sax

T.D. 1106

4 1/2 @ 1105

100 sax

25 sax plug at T.D.

15 sax plug @ 500

if coring taken out, 10 sax plug at nut

5 sax plug @ surface w/

Coring resulting in having to drill  
out in order to plug - expensive

~~Patrick Hagan~~

Main 24121

County Courthouse

Roswell

Bob Sprecher (same address)

Atty for creditors

Foreclosure sale on Sept 27th

Le Roy Carpenter, Special Master

Sprecher will contact General Ins. Co. of America  
through Robt. Ely in Roswell to have them  
plug wells

Rhodes v. State

58 N.M. 579 , 273 P.2d 852 (1954).

p. 583 : Authority to effect that where State is complainant in obtaining temporary restraining order , it need post no security.

Rule 65-66 requires security or recital in order of court as to why no security required.

(Note : to be on safe side , recite this in the order)

A.L. Henderson

#1 Honolulu State "B" 2310E-2310E 11-11-27

Not in the Production Schedule, but it produced  
for July at 1 barrel of oil & 8 barrels of water.

#2 Honolulu State "B" 2310E-2310E 11-11-27

Not in the Production Schedule, but it produced  
3 Barrels of oil & 66 Barrels of water in July

#3 Honolulu State "B" 2310E-2310E 11-11-27

Not in the Production Schedule, but it produced  
3 Barrels of oil & 73 Barrels of water in July

#4 Honolulu State "B" 1650N-2310E 11-11-27

C-101 approved on 3-18-60 Location was made,  
pits dug, but the well was not drilled

#5 Honolulu State "B" 1650N-990E 11-11-27

C-101 approved on 3-18-60 Location was made.  
Pits dug, but the well was not drilled.

C.J. Roberts

#1 Honolulu State "H" 660N-330W 14-11-27

Producing well (OK.)

#2 Honolulu State "H" 330N-1650W 14-11-27

Not in Production Schedule, but produced 18 Barrels  
of oil & 128 Barrels water in July (formerly water inj. well)

#3 Honolulu State "A" 1650N-330W 14-11-27

Producing well (OK.)

#4 Honolulu State "A" 1650N-1650W 14-11-27

Water Injection Well now shut in

#5 Honolulu State "A" 990N 990W 14-11-27

Producing well (OK.)

Wayne J Spears Wells

✓ Stout St-A-#1 Ne-Ne- Sec 21-19S-29E Plugging OK, except  
dry Hole marker has Ne Ne Sec 22-19-25 have received c103 Plugging Report

✓ St #1 SW-Ne-21-19-29 Well is plugged. But no marker set location not  
cleaned witnessed by Stamets  
Angel St #1-26-18-28 No forms exc-C101-C128. Submitted April 28-61  
Union St #1-26-19-29 Dry-H-marker, doesn't have  $\frac{1}{4}$   $\frac{1}{4}$  location not cleaned

plug EIK #1 NE SW-22-10-25 No reports-exc C101-C128. C102 changing Plans  
from 7" casing to 8  $\frac{5}{8}$  on Feb 14-61

sample Grace McCoy #1- Recd only forms-on June 1-61-in 34-10-25

plug Spears-St #5 Ne-Ne-28-11-27 No allowable No c105. last report  
Jan 23-61-25. 315 load oil to recover

CT Robertson, 405 Alhambra Bldg, 1 White Hills, Tex.  
The last report of water being tested was Nov 1960  
plug White Ranch #1 Ne-NW-7-11-28 T.D. 1114 T.A. Signed SEPT 7-60

plug Mag St B #1-Se-Se 11-11-27-T.D. 1034 T.A. Signed Feb-27-61

✓ Honolulu St #4 SW-Ne-11-11-27 Pit made, but don't believe  
well was drilled.

✓ Honolulu St #5 Se Ne 11-11-27 Pit made but not drilled

{ Deerb St #1 NW-Ne 11-11-27 Formerly Harold Eide  
Magnolia St #1-Ne-NW-11-11-27 " " "  
better will explain }

## NEW MEXICO OIL CONSERVATION COMMISSION

FORM O-103  
(Rev. 1-1-55)

## MISCELLANEOUS REPORTS ON WELLS

(Submit to appropriate District Office as per Commission Rule 1106)

Name of Company <b>C. T. ROBERTSON</b>		Address <b>405 ROBERTSON BLVD. WICHITA FALLS, TEXAS</b>	
Well No. <b>1</b>	Unit Letter <b>C</b>	Section <b>7</b>	Township <b>11-S</b>
Range <b>20-N</b>		County <b>CHAYES</b>	

THIS IS A REPORT OF: (Check appropriate block)	
<input checked="" type="checkbox"/> Spudding Operations	<input type="checkbox"/> Casing Test and Cement Job
<input type="checkbox"/> Other (If plain)	<input type="checkbox"/> Remedial Work
<b>TEMPORARY ABANDONMENT</b>	

Brief account of work done, nature and quantity of materials used, and results obtained.

1. SPUDDED WELL ON 4-4-60
2. DRILLED TO A TOTAL DEPTH OF 1114 FEET ROD
3. DIAMOND CORED FROM 1064' TO 1114'

WE HEREBY REQUEST PERMISSION TO TEMPORARILY ABANDON THE ABOVE WELL, AND DO  
DESIRE TO RE-ENTER THIS WELL AT A LATER DATE FOR A WORKOVER.

Witnessed by	Position	Company
--------------	----------	---------

## FILL IN BELOW FOR REMEDIAL WORK REPORTS ONLY

## ORIGINAL WELL DATA

D F Elev.	T D	P B D	Producing Interval	Completion Date
Tubing Diameter	Tubing Depth	Oil String Diameter	Oil String Depth	
Performed Interval(s)				
Open Hole Interval		Producing Formation(s)		

## RESULTS OF WORKOVER

Test	Date of Test	Oil Production BPD	Gas Production MCFPD	Water Production BPD	GOR Cubic feet/Bbl	Gas Well Potential MCFPD
Before Workover						
After Workover						

OIL CONSERVATION COMMISSION		I hereby certify that the information given above is true and complete to the best of my knowledge.	
Approved by <b>M. L. Armstrong</b>	Name		
Title	Position <b>OWNER</b>		
Date <b>9-29-61</b>	Company <b>C. T. ROBERTSON</b>		

**OIL CONSERVATION COMMISSION**

207 CARPER BUILDING  
ARTESIA, NEW MEXICO

September 12, 1960

Mr. C. T. Robertson  
405 Robertson Bldg.  
Wichita Falls, Tex.

Re: White Ranch #1, Unit C, Sec. 7,  
T11S, R24E, Chaves County, N.M.

Dear Mr. Robertson:

In reply to your letter of September 12, stating you have not officially abandoned the above captioned well, we received form C-103 on August 8, 1960 stating just how you plugged this well - 15 sack plug at T.D., 15 sack plug at 250', 5 sack plug at surface with mud laden fluid between plugs.

This plugging program was approved by M. L. Armstrong on April 11, 1960.

Please read Rule 202 in the State Wide Rules & Regulations. (C) of rule 202 reads "When drilling operations have been suspended 60 days, the well shall be plugged and abandoned unless a permit for temporary abandonment has been obtained from the Commission".

On the last visit to your leases, there wasn't any location signs on your wells.

Please take care of this matter at once.

Very truly yours,

M. L. Armstrong  
Supervisor, District No. 2

MLA/hb

RECORD-0

SEPTEMBER 8, 1940

WHITE RANCH WELL CO.  
UNIT C. SEC. 17-2-110-2  
CHAVES COUNTY, NEW MEXICO

MR. J. L. ARMSTRONG  
STATE OF NEW MEXICO  
OIL CONSERVATION COMMISSION  
321 CARRER BLDG.  
ALBUQUERQUE, NEW MEXICO

DEAR MR. ARMSTRONG:

REFERENCE TO THE ABOVE CAPTIONED LEASE AND YOUR LETTER  
OF SEPTEMBER SIX. I HAVE NOT OFFICIALLY ABANDONED THIS WELL, AND  
NOT DESIRE TO PLUG IT SINCE I INTEND TO RE-ENTER THIS WELL LATER.  
YOU WILL BE FURNISHED WITH THE FURNISH C-105, UPON COMPLETION  
THIS WELL.

YOURS VERY TRULY,

S. C. T. ROBERTSON

## NEW MEXICO OIL CONSERVATION COMMISSION

FORM NO. 1  
(Rev. 1-50)

## MISCELLANEOUS REPORTS ON WELLS

(Submit to appropriate District Office as per Commission Rule 1106)

Name of Company		Address				
Well No.	Unit Letter	Section	Township	Range		
Date Work Performed	Pool	County				

THIS IS A REPORT OF: (Check appropriate block)

Beginning Drilling Operations

☐ Casing Test and Cement Job☐ Other (Explain):

Plugging

☐ Remedial Work

Detailed account of work done, nature and quantity of materials used, and results obtained.

WELL NO. 1114 ON 4/5/50.  
WELL TOTAL LENGTH OF 1114' RDB.  
Casing 1114' FROM 1114' TO 1114' WITH NO SHOW.  
PLUGGING ALL AS FOLLOWS:  
1. 1" CEMENT PLUG SET AT 1114'  
2. 1" CEMENT PLUG SET AT 1114'  
3. 1" CEMENT PLUG AT SURFACE  
4. MUD-FLUID WAS PLACED BETWEEN ALL CEMENT PLUGS.

WELL REPORT WAS APPROVED VERBALLY BY MR. L. J. ARMSTRONG ON 5/11/50.

Witnessed by	Position	Company
MARCEL E. BOACH	AGENT	...

## FILL IN BELOW FOR REMEDIAL WORK REPORTS ONLY

## ORIGINAL WELL DATA

D F Elev.	TD	PBTD	Producing Interval	Completion Date
Tubing Diameter	Tubing Depth	Oil String Diameter	Oil String Depth	
Perforated Interval(s)				
Open Hole Interval		Producing Formation(s)		

## RESULTS OF WORKOVER

Test	Date of Test	Oil Production BPD	Gas Production MCFPD	Water Production BPD	GOR Cubic feet/Bbl	Gas Well Potential MCFPD
Before Workover						
After Workover						

## OIL CONSERVATION COMMISSION

I hereby certify that the information given above is true and complete to the best of my knowledge.

Approved by	Name
Title	Position
Date	Company