

CASE 3015: Application of LONE  
STAR PROD. CO. for the dual  
completion of its Atlantic St. #1

*Cardinal*

*Handwritten signature*

CASE No.  
3015

Application,  
TRANSCRIPTS,  
SMALL Exhibits  
ETC.

DEARNLEY-MEIER REPORTING SERVICE, Inc.

FARMINGTON, N. M.  
PHONE 325-1182

SANTA FE, N. M.  
PHONE 983-3871

ALBUQUERQUE, N. M.  
PHONE 243-6691

BEFORE THE  
NEW MEXICO OIL CONSERVATION COMMISSION  
Santa Fe, New Mexico  
March 23, 1964

EXAMINER HEARING

IN THE MATTER OF:

Application of Lone Star Producing Company  
for a dual completion, Lea County, New  
Mexico.

Case No. 3015

BEFORE: ELVIS A. UTZ, EXAMINER

TRANSCRIPT OF HEARING



BEFORE THE  
NEW MEXICO OIL CONSERVATION COMMISSION  
Santa Fe, New Mexico  
March 25, 1964

EXAMINER HEARING

-----  
IN THE MATTER OF: )  
)  
)

Application of Lone Star Producing )  
Company for a dual completion, Lea )  
County, New Mexico. )  
)  
)  
-----

CASE NO. 3015

BEFORE: ELVIS A. UTZ, EXAMINER

TRANSCRIPT OF HEARING

MR. UTZ: The next case will be 3015.

MR. DURRETT: Application of Lone Star Producing  
Company for a dual completion, Lea County, New Mexico.

If the Examiner please, we have received a letter from  
Clarence Hinkle of the law firm of Hinkle, Bondurant, Bratton &  
Christy, in Roswell, requesting that that case be continued to  
the last examiner hearing in April. I believe that they state that  
they are taking further tests of the San Andres formation and  
they have received an increase in water and that they may want to  
dismiss the application if the water continues on further testing.

On this basis, I would move the Examiner to continue the



**DEARNLEY, KILMER, WILKINS and CROWNOVER**

*General Court Reporting Service*

1120 Sears Building Albuquerque, New Mexico Phone 243-6601

Case No.

Date

RECEIVED  
FEB 14 1961  
FEDERAL BUREAU OF INVESTIGATION  
U.S. DEPARTMENT OF JUSTICE  
ALBUQUERQUE, N.M.



DEARNLEY-MEIER REPORTING SERVICE, Inc.

FARMINGTON, N. M.  
PHONE 325-1182

SANTA FE, N. M.  
PHONE 983-3971

ALBUQUERQUE, N. M.  
PHONE 243-6691

BEFORE THE  
NEW MEXICO OIL CONSERVATION COMMISSION  
Santa Fe, New Mexico

*April 30 1964*  
EXAMINER HEARING

IN THE MATTER OF: Application of Lone Star  
Producing Company for a dual completion, Lea  
County, New Mexico.

Case No. 3015

BEFORE: Elvis A. Utz, Examiner

TRANSCRIPT OF HEARING

MR. UTZ: The Hearing will come to order, please. The  
first case on the docket will be Case 3015.

MR. DURRETT: Application of Lone Star Producing  
Company for a dual completion, Lea County, New Mexico.

If the Examiner please, the Commission has received  
a letter from Mr. Clarence Hinkle, in Roswell, New Mexico, re-



questing that this case be dismissed. I therefore would move  
the Examiner to dismiss this case.

MR. UTZ: Case 3015 will be dismissed.

\* \* \*

STATE OF NEW MEXICO )  
COUNTY OF BERNALILLO ) ss.

I, CHARLES FLOYD WALKER, Notary Public in and for the  
County of Bernalillo, State of New Mexico, do hereby certify  
that the foregoing and attached Transcript of Hearing before the  
New Mexico Oil Conservation Commission was reported by me, and  
that the same is a true and correct record of the said  
proceedings, to the best of my knowledge, skill, and ability.

*Charles Floyd Walker*  
NOTARY PUBLIC

My Commission Expires:  
March 25, 1968.

I do hereby certify that the foregoing is  
a complete record of the proceedings in  
the Examiner hearing of Case No. 3015,  
heard by me on April 18, 1968.  
*Charles Floyd Walker* Examiner  
New Mexico Oil Conservation Commission

DEARNLEY-MEIER REPORTING SERVICE, Inc.

FARMINGTON, N. M.  
PHONE 325-1182

SANTA FE, N. M.  
PHONE 983-3971

ALBUQUERQUE, N. M.  
PHONE 243-6691



## NEW MEXICO OIL CONSERVATION COMMISSION

EXAMINER HEARINGSANTA FE, NEW MEXICOREGISTERHEARING DATE APRIL 29, 1964 TIME: 9 A.M.

NAME:	REPRESENTING:	LOCATION:
John Wolfe	Continental Oil	Hobbs
Robert B. Haragan		Roswell
Walter Brunson		Hobbs
Hugh Haragan		Roswell
Jason Kellahan	Kellahan & Fox	Santa Fe
Jack E. Brown	Deane H. Shultz	Midland, Tex
Marshall Smith	Statehouse Reporting	Santa Fe
J. A. Stokes	Shell oil	Roswell
W. P. McGowen	Shell Oil	Roswell
V. L. King	Shell oil	Roswell
Richard S. Merri	Jeth, Montgomery, Federici & Ambrose	Santa Fe
V. T. Lyon	Continental Oil Co	Hobbs, N.M.
A. L. Portman	C. O. Co.	Santa Fe
L. J. Matter	C. O. Co.	Hobbs
Frank E. Lutz	State Energy Office	Santa Fe

NEW MEXICO OIL CONSERVATION COMMISSION

EXAMINER HEARING

SANTA FE, NEW MEXICO

REGISTER

HEARING DATE APRIL 29, 1964 TIME: 9 A.M.

NAME:	REPRESENTING:	LOCATION:
J. E. Sperling	Curtis J. Little	albuquerque
Curtis J. Little	Self	"
Ted H. Langer	Shell	Roswell



Case 3015

MAIN OFFICE OCC MAIN OFFICE OCC

1964 MAR 2 AM 8:30 1964 FEB 31 AM 8:02

New Mexico Oil Conservation Commission  
P. O. Box 2088  
Santa Fe, New Mexico 87501

Gentlemen:

We have been notified by Lone Star Producing Company of their intention to apply for dual completion on their Atlantic State No. 1 well located in Section 30, T-17-S, R-36-E, Lea County, New Mexico. The zones they propose are San Andres zone from 5,060 feet to 5,098 feet and Abo Detrital zone from 9,148 feet to 9,211 feet.

We, as offset operator, have no objection to their application and hereby submit this notice of waiver.

Yours very truly,

Ralph Lowe

By H L Landrum

Date 2-28-64

1964 FEB 28 AM 8:15  
MAIN OFFICE OCC

February 26, 1964

Atlantic Refining Company  
P. O. Box 1978  
Roswell, New Mexico

Gentleman:

We are attaching corrected notice of waiver on our Atlantic State No. 1 well located in Section 30, T-17-S, R-36-E, Lea County, New Mexico. The upper zone, San Andres, interval was erroneously reported on the previous notice of waiver sent to you.

If you, as offset operator, have no objection to the application, we would appreciate your signing the enclosed notice of waiver, sending one to the New Mexico Oil Conservation Commission, returning one to us, and retaining the remaining copy for your files.

Sincerely,

*E. J. Sneed & C. J. Harrison*  
LONE STAR PRODUCING COMPANY

E. J. Sneed  
District Production  
Superintendent

ECW:vjd  
Attach-

bcc: E. D. Anderson  
C. J. Harrison  
Field Office

1934 FEB 28 AM 3 15

MAIN OFFICE 000

New Mexico Oil Conservation Commission  
P. O. Box 2088  
Santa Fe, New Mexico 87501

Gentlemen:

We have been notified by Lone Star Producing Company of their intention to apply for dual completion on their Atlantic State No. 1 well located in Section 30, T-17-S, R-36-E, Lea County, New Mexico. The zones they propose are San Andres zone from 5,060 feet to 5,098 feet and Abo Detrital zone from 9,148 feet to 9,211 feet.

We, as offset operator, have no objection to their application and hereby submit this notice of waiver.

Yours truly,

Atlantic Refining Company

By \_\_\_\_\_

Date \_\_\_\_\_

February 26, 1964

1964 FEB 28 AM 8:15  
MAIN OFFICE OCC

Standard Oil Company of Texas  
Drawer 8  
Monahans, Texas

Gentlemen:

We are attaching corrected notice of waiver on our Atlantic State No. 1 well located in Section 30, T-17-S, R-36-E, Lea County, New Mexico. The upper some, San Andres, interval was erroneously reported on the previous notice of waiver sent to you.

If you, as offset operator, have no objection to the application, we would appreciate your signing the enclosed notice of waiver, sending one to the New Mexico Oil Conservation Commission, returning one to us, and retaining the remaining copy for your files.

Sincerely,

LONE STAR PRODUCING COMPANY

*E. J. Sneed*

E. J. Sneed  
District Production  
Superintendent

ECW:vjd  
Attach-

bcc: E. D. Anderson  
C. J. Harrison  
Field Office

1984 FEB 23 AM 8:15  
MAIN OFFICE OCC

New Mexico Oil Conservation Commission  
P. O. Box 2088  
Santa Fe, New Mexico 87501

Gentlemen:

We have been notified by Lane Star Producing Company of their intention to apply for dual completion on their Atlantic State No. 1 well located in Section 30, T-17-S, R-36-E, Lea County, New Mexico. The zones they propose are San Andres zone from 5,060 feet to 5,098 feet and Abo Detrital zone from 9,148 feet to 9,211 feet.

We, as offset operator, have no objection to their application and hereby submit this notice of waiver.

Yours very truly,

Standard Oil Company of Texas

By \_\_\_\_\_

Date \_\_\_\_\_

NUMBER OF COPIES RECEIVED	
DISTRIBUTION	
STATE	
U.S.S.	
LAND OFFICE	
TRANSPORTER	OIL
PRODUCTION OFFICE	
OPERATOR	

# NEW MEXICO OIL CONSERVATION COMMISSION

FORM C-103  
(Rev 3-55)

## MISCELLANEOUS REPORTS ON WELLS

(Submit to appropriate District Office as per Commission Rule 1106)

Name of Company <b>Lone Star Producing Company</b>		Address <b>Box 4515, Midland, Texas 79702</b>	
Lease <b>Atlantic State</b>	Well No. <b>1</b>	Unit Letter <b>0</b>	Section Township Range <b>30 1-17-8</b>
Date Work Performed	Pool <b>Undesignated</b>	County <b>Lee</b>	

THIS IS A REPORT OF: (Check appropriate block)

- ☐ Beginning Drilling Operations
 ☐ Casing Test and Cement Job
 ☒ Other (Explain): **Perforating & Treating**
- ☐ Plugging
 ☐ Remedial Work

Detailed account of work done, nature and quantity of materials used, and results obtained.

2-3-64 Drilled out cement from 5,012' to 5,110'. Jet perforated 9-5/8" casing 2 holes per foot from 5,060' to 5,064', 5,066' to 5,068' and 5,094' to 5,098'. Treated perforations with 1,800 gallons 15% HCl acid. Shutted 2 barrels total fluid per hour, 50% water and 50% oil.

2-4-64 to 2-7-64 Treatment #2 on above perforations, 5,000 gallons 15% retarded acid. Shutted 9 barrels fluid per hour, 75% water and 25% 41.3 corrected gravity oil. Above perforations left open to pump and test.

2-8-64 Pulled test packer out of hole. Went in with 4-1/2" bit. Displaced drilling mud from well with treated fresh water. Perforated 5 1/2" liner 2 jet holes per foot from 9,148' to 9,152', 9,157' to 9,161', 9,190' to 9,196' and 9,208' to 9,211'. Ran and set Baker Model D production packer at 9,120'. This packer will also serve as a segregation packer separating San Andres perforations 5,060' to 5,098' and the perforations 9,148' to 9,211'.

Witnessed by <b>E. L. Smith</b>	Position <b>Sr. Prod. Foreman</b>	Company <b>Lone Star Producing Company</b>
------------------------------------	--------------------------------------	---

FILL IN BELOW FOR REMEDIAL WORK REPORTS ONLY

### ORIGINAL WELL DATA

D F Elev.	T D	P B T D	Producing Interval	Completion Date
Tubing Diameter	Tubing Depth	Oil String Diameter	Oil String Depth	
Perforated Interval(s)				
Open Hole Interval		Producing Formation(s)		

### RESULTS OF WORKOVER

Test	Date of Test	Oil Production BPD	Gas Production MCFPD	Water Production BPD	GOR Cubic feet/Bbl	Gas Well Potential MCFPD
Before Workover						
After Workover						

OIL CONSERVATION COMMISSION

I hereby certify that the information given above is true and complete to the best of my knowledge.

Approved by	Name <b>E. C. Watson</b>
Title	Position <b>Sr. Production Foreman</b>
Date	Company <b>Lone Star Producing Company</b>

*Page 3015*

1964 FEB 28 AM 8:15  
MAIN OFFICE OCC

February 26, 1964

Ralph Lowe  
P. O. Box 832  
Midland, Texas

Gentlemen:

We are attaching corrected notice of waiver on our Atlantic State No. 1 well located in Section 30, T-17-S, R-36-E, Lea County, New Mexico. The upper zone, San Andres, interval was erroneously reported on the previous notice of waiver sent to you.

If you, as offset operator, have no objection to the application, we would appreciate your signing the enclosed notice of waiver, sending one to the New Mexico Oil Conservation Commission, returning one to us, and retaining the remaining copy for your files.

Sincerely,

*E. J. Sneed & E. L. Watson*  
LONE STAR PRODUCING COMPANY

E. J. Sneed  
District Production  
Superintendent

ECW:vjd  
Attach-

bcc: E. D. Anderson  
C. J. Harrison  
Field Office

MAIN OFFICE OCC

1964 FEB 28 AM 8:15

New Mexico Oil Conservation Commission  
P. O. Box 2088  
Santa Fe, New Mexico 87501

Gentlemen:

We have been notified by Lone Star Producing Company of their intention to apply for dual completion on their Atlantic State No. 1 well located in Section 30, T-17-S, R-36-E, Lea County, New Mexico. The zones they propose are San Andres zone from 5,060 feet to 5,098 feet and Abo Detrital zone from 9,148 feet to 9,211 feet.

We, as offset operator, have no objection to their application and hereby submit this notice of waiver.

Yours very truly,

Ralph Lowe

By \_\_\_\_\_

Date \_\_\_\_\_

44-3015

# LONE STAR PRODUCING COMPANY

WEST TEXAS EXPLORATION DISTRICT

604½ West Missouri Street

Box 4815

Midland, Texas

February 20, 1964

J. D. Ochsner

New Mexico Oil Conservation Commission  
P. O. Box 2088  
Santa Fe, New Mexico 87501

Gentlemen:

Attached hereto is our "Application For Multiple Completion" in triplicate and a plat showing the location of our Atlantic State No. 1 well located in Section 30, Township 17-S, Range 36-E, Lea County, New Mexico.

Should a public hearing be necessary to authorize this multiple completion, please consider this letter as our request for the subject hearing.

Yours very truly,

*J. D. Ochsner*

J. D. Ochsner  
District Engineer

JDO:vjd

cc: New Mexico Oil Conservation Commission, Hobbs  
M. O. Attebery  
Damon Holditch

Attach-

DOCKET MAILED

DOCKET MAILED

Date 4-17-64

Date 3-12-64

More than 6,000 friendly people working together to serve our communities BETTER

February 20, 1964

Standard Oil Company of Texas  
P. O. Drawer 3  
Monahans, Texas

Gentlemen:

We are attaching our application for dual completion which we are today filing with the New Mexico Oil Conservation Commission on our Atlantic State No. 1 well located in Section 30, T-17-S, R-36-E, Lea County, New Mexico.

If you, as offset operator, have no objection to the application, we would appreciate your signing the enclosed notice of waiver, sending one to the New Mexico Oil Conservation Commission, returning one to us, and retaining the remaining copy for your files.

Sincerely,

LORE STAR PRODUCING COMPANY

*E. J. Sneed*

E. J. Sneed  
District Production  
Superintendent

ECW:vjd  
Attach-

February 20, 1964

Atlantic Refining Company  
P. O. Box 1978  
Roswell, New Mexico

Gentlemen:

We are attaching our application for dual completion which we are today filing with the New Mexico Oil Conservation Commission on our Atlantic State No. 1 well located in Section 30, T-17-S, R-36-E, Lea County, New Mexico.

If you, as offset operator, have no objection to the application, we would appreciate your signing the enclosed notice of waiver, sending one to the New Mexico Oil Conservation Commission, returning one to us, and retaining the remaining copy for your files.

Sincerely,

LORE STAR PRODUCING COMPANY

*E. J. Sneed & E. C. Watson*

E. J. Sneed  
District Production  
Superintendent

ECW:vjd  
Attach-

February 20, 1964

Ralph Lowe  
P. O. Box 832  
Midland, Texas

Gentlemen:

We are attaching our application for dual completion which we are today filing with the New Mexico Oil Conservation Commission on our Atlantic State No. 1 well located in Section 30, T-17-S, R-36-E, Lea County, New Mexico.

If you, as offset operator, have no objection to the application, we would appreciate your signing the enclosed notice of waiver, sending one to the New Mexico Oil Conservation Commission, returning one to us, and retaining the remaining copy for your files.

Sincerely,

*E. J. Sneed by E. L. Watson*

E. J. Sneed  
District Production  
Superintendent

ECW:vjd  
Attach-

## NEW MEXICO OIL CONSERVATION COMMISSION

SANTA FE, NEW MEXICO

5-1-61

## APPLICATION FOR MULTIPLE COMPLETION

*Case 3015*

Operator <u>Lone Star Producing Company</u>		County <u>Lea</u>	Date <u>February 20, 1964</u>
Address <u>Box 4815, Midland, Texas 79702</u>		Lease <u>Atlantic State</u>	Well No. <u>1</u>
Location or Well	Unit <u>G</u>	Section <u>30</u>	Township <u>17-S</u>
		Range <u>36-E</u>	

1. Has the New Mexico Oil Conservation Commission heretofore authorized the multiple completion of a well in these same pools or in the same zones within one mile of the subject well? YES \_\_\_\_\_ NO X
2. If answer is yes, identify one such instance: Order No. \_\_\_\_\_; Operator, Lease, and Well No.: \_\_\_\_\_

3. The following facts are submitted:	Upper Zone	Intermediate Zone	Lower Zone
a. Name of Pool and Formation	<u>Undesignated, San Andres</u>		<u>Undesignated, Abo Detri-</u>
b. Top and Bottom of Pay Section (Perforations)	<u>5,060' to 5,098'</u>		<u>9,148' to 9,211'</u>
c. Type of production (Oil or Gas)	<u>Oil</u>		<u>Oil and Gas</u>
d. Method of Production (Flowing or Artificial Lift)	<u>Pumping</u>		<u>Flowing</u>

4. The following are attached. (Please mark YES or NO)

- Yes a. Diagrammatic Sketch of the Multiple Completion, showing all casing strings, including diameters and setting depths, centralizers and/or turbolizers and location thereof, quantities used and top of cement, perforated intervals, tubing strings, including diameters and setting depth, location and type of packers and side door chokes, and such other information as may be pertinent.
- Yes b. Plat showing the location of all wells on applicant's lease, all offset wells on offset leases, and the names and addresses of operators of all leases offsetting applicant's lease.
- Yes c. Waivers consenting to such multiple completion from each offset operator, or in lieu thereof, evidence that said offset operators have been furnished copies of the application.\*
- Yes d. Electrical log of the well or other acceptable log with tops and bottoms of producing zones and intervals of perforation indicated thereon. (If such log is not available at the time application is filed, it shall be submitted as provided by Rule 112-A.)

5. List all offset operators to the lease on which this well is located together with their correct mailing address.

Ralph Lowe, Box 832, Midland, Texas

Standard Oil Company of Texas, Drawer S, Monahans, Texas

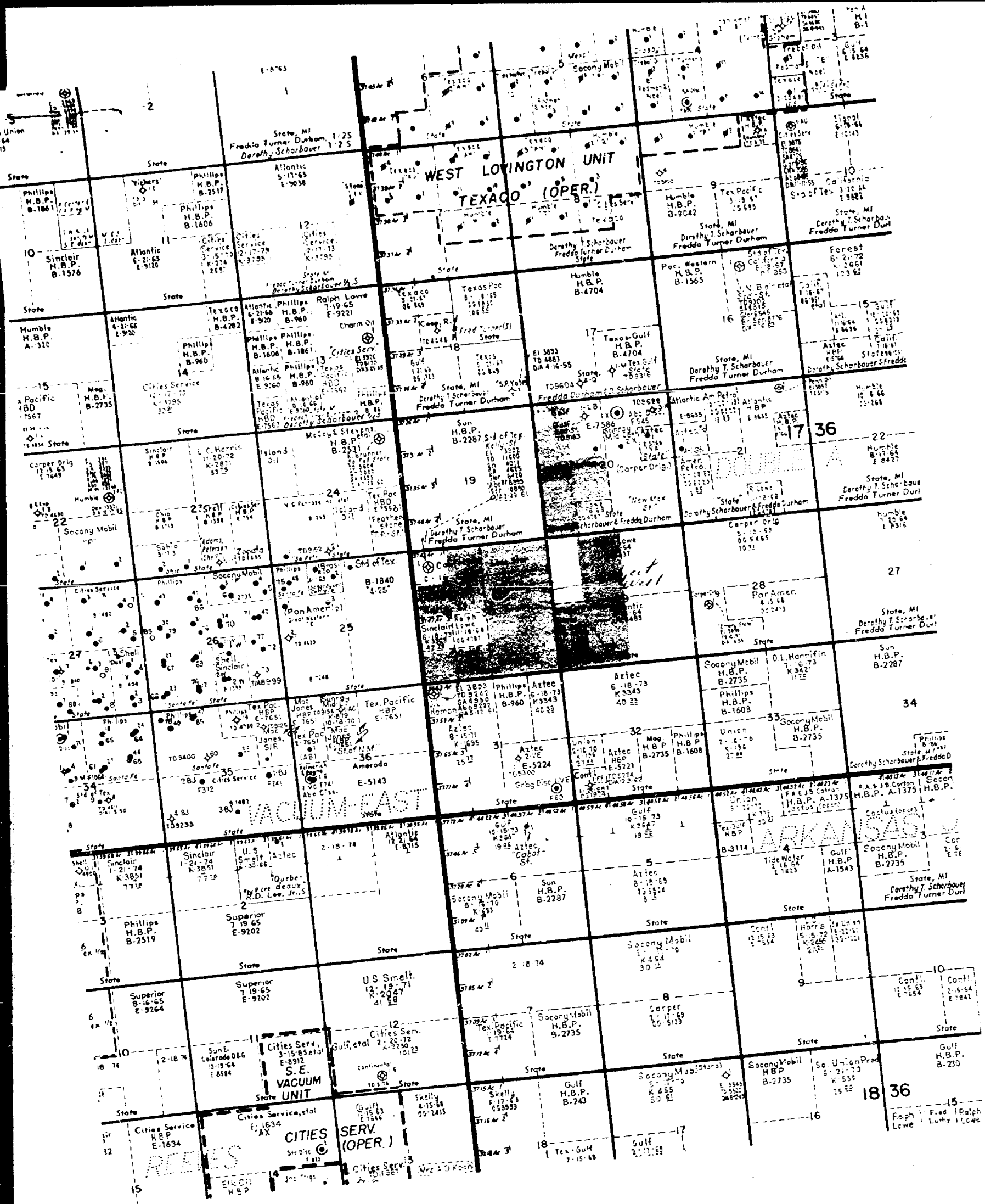
Atlantic Refining Company, Box 1978, Roswell, New Mexico

6. Were all operators listed in Item 5 above notified and furnished a copy of this application? YES X NO \_\_\_\_\_. If answer is yes, give date of such notification February 20, 1964.

CERTIFICATE: I, the undersigned, state that I am the Sr. Production Foreman of the Lone Star Producing Company (company), and that I am authorized by said company to make this report; and that this report was prepared under my supervision and direction and that the facts stated therein are true, correct and complete to the best of my knowledge.

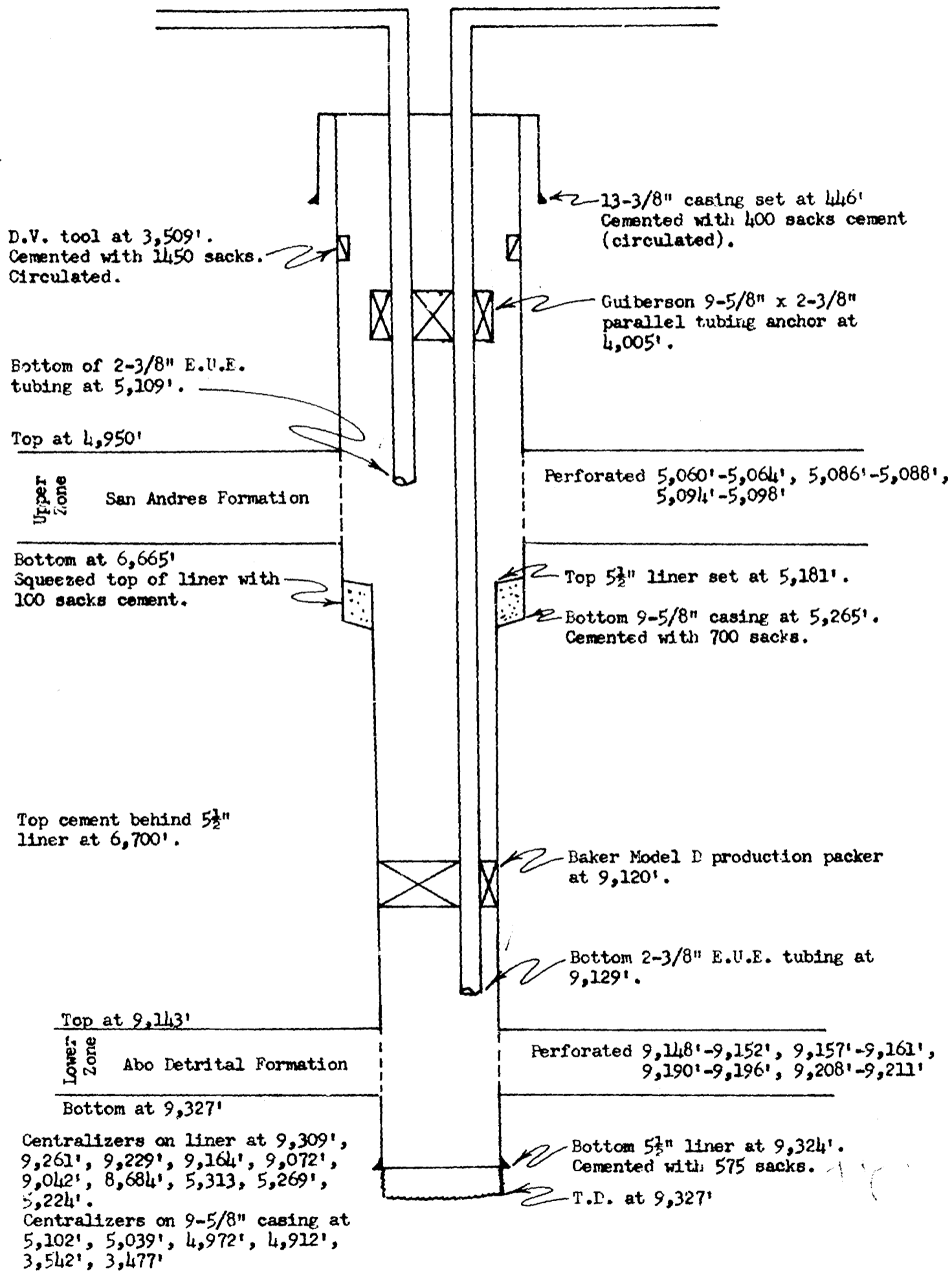
*E. C. Watson*  
Signature

- \* Should waivers from all offset operators not accompany an application for administrative approval, the New Mexico Oil Conservation Commission will hold the application for a period of twenty (20) days from date of receipt by the Commission's Santa Fe office. If, after said twenty-day period, no protest nor request for hearing is received by the Santa Fe office, the application will then be processed.
- NOTE: If the proposed multiple completion will result in an unorthodox well location and/or a non-standard perforation unit in either or both of the producing zones, then separate application for approval of the same should be filed simultaneously with this application.



The map displays a grid of 36 numbered locations across the Dallas-Fort Worth area, Texas. The grid is labeled with numbers 1 through 36, and each cell contains a small map of the area. The map includes major highways, city names, and various landmarks. A large 'X' is drawn across the map, indicating a specific area of interest. The map is titled 'DALLAS-FORT WORTH, TEXAS' and includes a scale bar and a north arrow.

DIAGRAMMATIC SKETCH SHOWING DUAL COMPLETION INSTALLATION



Lone Star Producing Company - Atlantic State No. 1 Well  
 Section 30, T-17-S, R-36-E

County of \_\_\_\_\_

CLARENCE E. HINKLE  
W. E. BONDURANT, JR.  
S. B. CHRISTY IV  
LEWIS C. COX, JR.  
PAUL W. EATON, JR.  
CONRAD E. COFFIELD  
HAROLD L. HENSLEY, JR.  
MICHAEL R. WALLER

LAW OFFICES  
HINKLE, BONDURANT & CHRISTY  
HINKLE BUILDING  
ROSWELL, NEW MEXICO

OF COUNSEL: HIRSH M. DOW  
TELEPHONE 622-6510  
AREA CODE 505  
POST OFFICE BOX 10

April 20, 1964

Mr. A. L. Porter, Jr.  
Executive Director  
Oil Conservation Commission  
Santa Fe, New Mexico

Re: Examiner hearing docket April 29  
Case No. 3015

Dear Mr. Porter:

The Lone Star Producing Company has today advised us that further tests of the San Andres formation in connection with its Atlantic State Well No. 1 located in Unit G of Section 30, Township 17 South, Range 36 East, Lea County have not proved successful and that this zone will be abandoned. Please consider this as a motion for dismissal of Case No. 3015 for dual completion in the above mentioned well.

Yours very truly,

HINKLE, BONDURANT & CHRISTY

By 

CEH:cs

cc: John Ochsner  
Lone Star Producing Company  
604½ W. Missouri  
Midland, Texas

cc: D. Williamson  
Lone Star Producing Company  
Hinkle Building  
Roswell, New Mexico

Case 3015

Heard. 4/29/64

Rec. 4/30/64

1 Dismiss Case as requested by  
applicant.

— Linda DQ

CLARENCE E. HINKLE  
W. E. BONDURANT, JR.  
HOWARD C. BRATTON  
S. B. CHRISTY IV  
LEWIS C. COX, JR.  
PAUL W. EATON, JR.  
CONRAD E. COFFIELD  
HAROLD L. HENSLEY, JR.  
MICHAEL R. WALLER

LAW OFFICES  
HINKLE, BONDURANT, BRATTON & CHRISTY

HINKLE BUILDING MAIN OFFICE 000  
ROSWELL, NEW MEXICO

OF COUNSEL: HIRSH M. DOW

TELEPHONE 622-6510  
AREA CODE 505  
POST OFFICE BOX 10

1964 MAR 24 PM 1:21

March 23, 1964

*April 29<sup>th</sup>*

New Mexico Oil Conservation Commission  
State Land Office Building  
Santa Fe, New Mexico

Attention: Mr. Elvis A. Utz, or  
Mr. Daniel S. Nutter

Re: Case No. 3015, Examiner's Docket March 25, 1964

Gentlemen:

The Lone Star Producing Company has requested that we make application to you for continuance of the captioned case to the last Examiner's Hearing in April, due to the following circumstances:

The above mentioned application seeks approval of the dual completion of Lone Star's Atlantic State Well No. 1, located in Unit G of Section 30, Twp. 17 S., Rge. 36 E., Lea County, to produce oil from the San Andres Formation, and the Abo Detritus Formation. Further tests of the San Andres Formation have resulted in a considerable increase in water, and if the water continues to increase, it may be that Lone Star will want to dismiss its application and complete the well only as a producer from the Abo Detritus Formation. The status of the well should be definitely determined by the time of the last Examiner's Hearing in April.

We respectfully request that the above mentioned case be continued until the last Examiner's Hearing in April.

Yours very truly,

HINKLE, BONDURANT, BRATTON & CHRISTY

DOCKET MAILED

Date 4-17-64  
*JK*

By *Clarence E. Hinkle*

CEH:ev

cc: Lone Star Producing Company  
604½ W. Missouri  
Midland, Texas

*Case 3015*

OIL CONSERVATION COMMISSION

BOX 1980

HOBBS, NEW MEXICO

Date Feb. 25, 1964

Oil Conservation Commission  
Box 871  
Santa Fe, New Mexico

Re: Proposed F.C. Application

Gentlemen:

I have examined the application dated 2/24/64  
for the Lone Star Producing Co. Atlantic State #1-G 30-17-36  
Operator Lease & Well No. S/T-F

and my recommendations are as follows:

O.K.---E.F.E.

Yours very truly,

OIL CONSERVATION COMMISSION

*[Signature]*

1964 FEB 27 AM 8:26  
MAIN OFFICE OCC

**ATLANTIC**

**THE ATLANTIC REFINING COMPANY**

INCORPORATED - 1870

**PETROLEUM PRODUCTS**

**MAIN OFFICE OCC**

1964 FEB 26 PM 1:27

DOMESTIC PRODUCING DEPARTMENT  
NEW MEXICO DISTRICT

BOONE MACAULAY, DISTRICT MANAGER  
R. F. CHAMPION, DISTRICT LANDMAN  
W. T. EASTES, DISTRICT GEOPHYSICIST  
E. R. DOUGLAS, DISTRICT GEOLOGIST  
A. D. KLOXIN, DISTRICT DRUG. & PROD. SUP'T.  
W. P. TOMLINSON, DISTRICT ENGINEER  
B. R. WARE, ADMINISTRATIVE SUPERVISOR

MAILING ADDRESS  
P. O. BOX 1978  
ROSWELL, NEW MEXICO

February 25, 1964

The New Mexico Oil Conservation Commission  
Post Office Box 2088  
Santa Fe, New Mexico

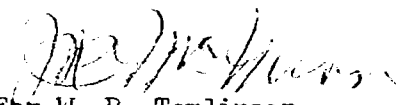
Attention: Mr. A. L. Porter

Gentlemen:

Lone Star Producing Company has filed application to dual complete the Atlantic State No. 1 Well to produce oil from the San Andres and from the Abo formations.

The Atlantic Refining Company, as an offset operator, has no objection to this completion. Attached is a waiver of our objection.

Yours very truly,

  
For W. P. Tomlinson

JRM:ly  
Attachment

cc: Mr. E. J. Sneed  
Lone Star Producing Company  
Box 4815  
Midland, Texas

New Mexico Oil Conservation Commission  
P. O. Box 2088  
Santa Fe, New Mexico 87501

Gentlemen:

We have been notified by Lone Star Producing Company of their intention to apply for dual completion on their Atlantic State No. 1 well located in Section 30, T-17-S, R-36-E, Lea County, New Mexico. The zones they propose are San Andres zone from 8,060 feet to 8,098 feet and Abo Petrified zone from 9,148 feet to 9,211 feet.

We, as offset operator, have no objection to their application and hereby submit this notice of waiver.

Yours very truly

Atlantic Refining Company

By *[Signature]*  
Date Feb. 25, 1964

MAIN OFFICE OCC

1964 FEB 25 PM 1:38

New Mexico Oil Conservation Commission  
P. O. Box 2088  
Santa Fe, New Mexico 87501

Gentlemen:

We have been notified by Lone Star Producing Company of their intention to apply for dual completion on their Atlantic State No. 1 well located in Section 30, T-17-S, R-36-E, Lea County, New Mexico. The zones they propose are San Andres zone from 8,060 feet to 8,098 feet and Abo Detrital zone from 9,148 feet to 9,211 feet.

We, as offset operator, have no objection to their application and hereby submit this notice of waiver.

Yours very truly,

Ralph Lowe

By H. L. Landrum  
Date 2-24-64

DOCKET: EXAMINER HEARING - WEDNESDAY - APRIL 29, 1964

...H. - OIL CONSERVATION COMMISSION CONFERENCE ROOM,  
STATE LAND OFFICE BUILDING, SANTA FE, NEW MEXICO

The following cases will be heard before Elvis A. Utz, Examiner, or Daniel S. Nutter, Alternate Examiner:

CASE 3015 (Continued from the March 25, 1964 Examiner Hearing):

Application of Lone Star Producing Company for a dual completion, Lea County, New Mexico. Applicant, in the above-styled cause, seeks approval of the dual completion (conventional) of its Atlantic State Well No. 1 located in Unit G of Section 30, Township 17 South, Range 36 East, Lea County, New Mexico, to produce oil from an undesignated San Andres Pool and from undesignated Abo Detritus through parallel strings of 2-3/8 inch tubing.

CASE 3024 (Continued from the April 8, 1964 Examiner Hearing):

Application of Deane H. Stoltz for approval of a non-standard unit, a dual completion, and commingling, Lea County, New Mexico. Applicant, in the above-styled cause, seeks approval of a non-standard 80-acre unit in the North Bagley-Wolfcamp Pool comprising the SW/4 NE/4 and NW/4 SE/4 of Section 22, Township 11 South, Range 33 East, Lea County, New Mexico, approval of the dual completion (conventional) of its Deane H. Stoltz State 262 Well No. 1, located in Unit G of said Section 22, to produce oil from the North Bagley-Wolfcamp Pool through 1 1/4-inch tubing and to produce oil from the North Bagley-Upper Pennsylvanian Pool through the casing-tubing annulus by means of a hydraulic pump and authority to commingle production from the North Bagley-Wolfcamp and North Bagley-Pennsylvanian Pools into a common tank battery, computing production from the North Bagley-Upper Pennsylvanian Pool by the subtraction method.

CASE 3016 (Continued from the March 25, 1964 Examiner Hearing):

Application of Texaco, Inc. for special pool rules, Lea County, New Mexico. Applicant, in the above-styled cause, seeks the establishment of special pool rules, including a provision for 80-acre proration units, for the Vacuum Upper-Pennsylvanian Pool in Sections 25 and 36, Township 17 South, Range 34 East, Lea County, New Mexico.

CASE 3031: Application of Continental Oil Company to revise the vertical limits of the Blinebry Oil Pool and Terry Blinebry Pool, Lea County, New Mexico. Applicant, in the above-styled cause, seeks an order extending the vertical limits of the Blinebry Oil Pool and Terry Blinebry Pool to encompass all of the Blinebry formation, Lea County, New Mexico.

CASE 3032: Application of Robert G. Hanagan for force-pooling, Eddy County, New Mexico. Applicant, in the above-styled cause, seeks an order force-pooling all mineral interests in the Indian Hills-Upper Pennsylvanian Gas Pool underlying all of Section 32, Township 21 South, Range 24 East, Eddy County, New Mexico.

CASE 3033: Application of Cherry Brothers and Cabot Corporation for the creation of a new oil pool and for special temporary pool rules, Lea County, New Mexico. Applicant, in the above-styled cause, seeks the creation of a new oil pool for Lower Wolfcamp production for its Austin State Well No. 1, located in Unit F of Section 19, Township 14 South, Range 36 East, Lea County, New Mexico, and for the establishment of temporary pool rules therefor, including a provision for 80-acre oil proration units.

- CASE 3034: Application of Shell Oil Company for a waterflood project, Lea County, New Mexico. Applicant, in the above-styled cause, seeks authority to institute a waterflood project in the Langlie-Mattix Pool by the injection of water into the Queen and Grayburg formations through nine wells in Sections 14 and 23, Township 24 South, Range 37 East, Lea County, New Mexico.
- CASE 3035: Application of Shell Oil Company for a non-standard gas proration unit, Lea County, New Mexico. Applicant, in the above-styled cause, seeks approval of a 320-acre non-standard gas proration unit comprising the S/2 of Section 22, Township 21 South, Range 37 East, Tubb Gas Pool, Lea County, New Mexico, to be dedicated to its Turner Well No. 2, located in Unit L of said Section 22.
- CASE 3036: Application of Curtis J. Little for a pressure maintenance project, San Juan, County, New Mexico. Applicant, in the above-styled cause, seeks authority to institute a pressure maintenance project in the Gallup formation underlying its Navajo Indian Lease in Sections 21, 22, 27 and 28, Township 32 North, Range 17 West, Many Rocks Gallup Oil Pool, San Juan County, New Mexico. Initial injection will be through three wells located in Units D and O of Section 27 and Unit I of Section 28. Applicant further seeks the promulgation of special rules governing the operation of said project.

GOVERNOR  
JACK M. CAMPBELL  
CHAIRMAN

State of New Mexico  
**Oil Conservation Commission**



LAND COMMISSIONER  
E. S. JOHNNY WALKER  
MEMBER

P. O. BOX 871  
SANTA FE.

STATE GEOLOGIST  
A. L. PORTER, JR.  
SECRETARY - DIRECTOR

May 8, 1964

Mr. Clarence Hinkle  
Hinkle, Bondurant & Christy  
Attorneys at Law  
Post Office Box 10  
Roswell, New Mexico

Re: Case No. 3015  
Order No. R-2696  
Applicant:

Lone Star Producing Company

Dear Sir:

Enclosed herewith are two copies of the above-referenced  
Commission order recently entered in the subject case.

Very truly yours,

A handwritten signature in cursive script that reads "A. L. Porter, Jr.".

A. L. PORTER, Jr.  
Secretary-Director

ix/

Carbon copy of order also sent to:

Hobbs OCC   x  

Artesia OCC           

Antec OCC           

OTHER

BEFORE THE OIL CONSERVATION COMMISSION  
OF THE STATE OF NEW MEXICO

IN THE MATTER OF THE HEARING  
CALLED BY THE OIL CONSERVATION  
COMMISSION OF NEW MEXICO FOR  
THE PURPOSE OF CONSIDERING:

CASE No. 3015  
Order No. R-2696

APPLICATION OF LONE STAR PRODUCING  
COMPANY FOR A DUAL COMPLETION, LEA  
COUNTY, NEW MEXICO.

ORDER OF THE COMMISSION

BY THE COMMISSION:

This cause came on for hearing at 9 o'clock a.m. on April  
29, 1964, at Santa Fe, New Mexico, before Examiner Elvis A. Utz.

NOW, on this 8th day of May, 1964, the Commission, a  
quorum being present, having considered the record and the  
recommendations of the Examiner, and being fully advised in the  
premises,


FINDS:

That the applicant's request for dismissal should be granted.

IT IS THEREFORE ORDERED:

That Case No. 3015 is hereby dismissed.

DONE at Santa Fe, New Mexico, on the day and year herein-  
above designated.



esr/

STATE OF NEW MEXICO  
OIL CONSERVATION COMMISSION

*Jack M. Campbell*  
JACK M. CAMPBELL, Chairman

*E. S. Walker*  
E. S. WALKER, Member

*A. L. Porter, Jr.*  
A. L. PORTER, Jr., Member & Secretary

DRAFT

JMD/esr


BEFORE THE OIL CONSERVATION COMMISSION  
OF THE STATE OF NEW MEXICO

IN THE MATTER OF THE HEARING  
CALLED BY THE OIL CONSERVATION  
COMMISSION OF NEW MEXICO FOR  
THE PURPOSE OF CONSIDERING:

CASE No. 3015

Order No. R- 2076

APPLICATION OF LONE STAR PRODUCING  
COMPANY FOR A DUAL COMPLETION, LEA  
COUNTY, NEW MEXICO.



ORDER OF THE COMMISSION

BY THE COMMISSION:

This cause came on for hearing at 9 o'clock a.m. on  
April 29, 1964, at Santa Fe, New Mexico, before Examiner Elvis A. Utz.  
~~Examiner duly appointed by the Oil Conservation Commission of New~~  
~~Mexico, hereinafter referred to as the "Commission," in accordance~~  
~~with Rule 1214 of the Commission Rules and Regulations.~~

NOW, on this \_\_\_\_\_ day of May, 1964, the Commission,  
a quorum being present, having considered the ~~application, the~~ record  
~~evidence adduced,~~ and the recommendations of the Examiner,  
\_\_\_\_\_ and being fully advised in the premises,

FINDS:

~~{1}--That due public notice having been given as required by~~  
~~law, the Commission has jurisdiction of this cause and the subject~~  
~~matter thereof.~~

That the applicant's request for dismissal should be granted.

IT IS THEREFORE ORDERED:

That Case No. 3015 is hereby dismissed.

DONE at Santa Fe, New Mexico, on the day and year herein-  
above designated.