

CASE 3191: SOUTHEASTERN NEW MEXICO
NOMENCLATURE

CASE NO.

3191

Application,
TRANSCRIPTS,
SMALL Exhibits
ETC.

dearnley-meier reporting service, inc.

SPECIALIZING IN: DEPOSITIONS, HEARINGS, STATEMENTS, EXPERT TESTIMONY, DAILY COPY, CONVENTIONS

1120 SIMAS BLDG. • P. O. BOX 1092 • PHONE 243-6691 • ALBUQUERQUE, NEW MEXICO

BEFORE THE
NEW MEXICO OIL CONSERVATION COMMISSION
Santa Fe, New Mexico
January 13, 1965

REGULAR HEARING

IN THE MATTER OF:

Southeastern New Mexico nomenclature
case calling for an order for the
creation and extension of certain pools
in Lea and Roosevelt Counties,
New Mexico.

Case No. 3191

BEFORE: Mr. A. L. "Pete" Porter
 Mr. Guyton B. Hays

TRANSCRIPT OF HEARING



MR. PORTER: The hearing will come to order, please.
We have a couple more cases. We'll take up next Case 3191.

MR. DURRETT: Southeastern New Mexico nomenclature
case calling for an order for the creation and extension of
certain pools in Lea and Roosevelt Counties, New Mexico.

(Witness sworn.)

JOE D. RAMEY

called as a witness, having been first duly sworn, was
examined and testified as follows:

DIRECT EXAMINATION

BY MR. DURRETT:

Q Will you please state your name and position for
the record?

A Joe D. Ramey, supervisor, District I, New Mexico Oil
Conservation Commission.

Q Are you prepared to make recommendations to the
Commission today concerning the creation and extension of
certain pools in Lea and Roosevelt Counties, New Mexico?

A Yes, sir.

Q Have you prepared your recommendations in the form
of an exhibit?

A Yes, I have.

Q How is that marked?

A Southeastern New Mexico Nomenclature Exhibit 1.

(Whereupon, Southeastern New Mexico Nomenclature Exhibit No. 1 was marked for identification.)

Q Will you please refer to Exhibit 1 and to the docket that has been prepared and distributed here today and point out any changes that appear on your exhibit that did not appear on the docket?

A The exhibit agrees with the printed docket with the exception of Paragraphs (j), (k) and (l), and the additions for Paragraph (j) are as follows: Section 19, Northwest Quarter, this is in Township 19 South, Range 32 East. In Paragraph (k), in Township 21 South, 36 East, we have an addition of Section 11, West Half of the Southwest Quarter. In Paragraph (l) in Township 20 South, Range 37 East, we have an addition of Section 10, the Northwest Quarter.

The remainder is as shown on the printed docket.

Q Do you have the information concerning Paragraph (a) as to the name of the discovery well and the vertical limits?

A Yes, sir.

Q Would you give us that, briefly?

A It was recommended that a new gas pool be created and designated as the West Bluitt-San Andres, the vertical limits to be the San Andres formation and the horizontal limits as shown in Paragraph (a). The discovery well is the

dearnley-meier
reporting & recording

SPECIALIZING IN: DEPOSITIONS, HEARINGS, STATEMENTS, EXPERT TESTIMONY, DAILY COPY, CONVENTIONS

1120 SIMMAS BLDG. • P. O. BOX 1092 • PHONE 243-6691 • ALBUQUERQUE, NEW MEXICO

PAGE 3

(Whereupon, Southeastern New Mexico Nomenclature Exhibit No. 1 was marked for identification.)

Q Will you please refer to Exhibit 1 and to the docket that has been prepared and distributed here today and point out any changes that appear on your exhibit that did not appear on the docket?

A The exhibit agrees with the printed docket with the exception of Paragraphs (j), (k) and (l), and the additions for Paragraph (j) are as follows: Section 19, Northwest Quarter, this is in Township 19 South, Range 32 East. In Paragraph (k), in Township 21 South, 36 East, we have an addition of Section 11, West Half of the Southwest Quarter. In Paragraph (l) in Township 20 South, Range 37 East, we have an addition of Section 10, the Northwest Quarter.

The remainder is as shown on the printed docket.

Q Do you have the information concerning Paragraph (a) as to the name of the discovery well and the vertical limits?

A Yes, sir.

Q Would you give us that, briefly?

A It was recommended that a new gas pool be created and designated as the West Bluitt-San Andres, the vertical limits to be the San Andres formation and the horizontal limits as shown in Paragraph (a). The discovery well is the

Shell Oil Company Federal B-8 No. 8-1, located in Unit A, Section 8, Township 8 South, Range 37 East. It was completed on October 5, 1964, top of the perforation is at 4311 feet.

Q Was Exhibit 1 prepared by you or under your supervision?

A Yes, sir.

MR. DURRETT: If the Commission please, I move the introduction of Exhibit 1, and that will conclude my examination of Mr. Ramey.

MR. PORTER: Without objection, the exhibit will be admitted.

(Whereupon, Exhibit No. 1 was offered and admitted in evidence.)

MR. PORTER: The witness may be excused.

(Witness excused.)

MR. PORTER: Anything further to be offered in thos case? The Commission will take the case under advisement.

dearnley-meier reporting service inc.

SPECIALIZING IN: DEPOSITIONS, HEARINGS, STATEMENTS, EXPERT TESTIMONY, DAILY COPY, CONVENTIONS

1120 SIMAS BLDG. • P. O. BOX 1092 • PHONE 243-6691 • ALBUQUERQUE, NEW MEXICO



I N D E X

<u>WITNESS</u>	<u>PAGE</u>
JOE D. RAMEY	
Direct Examination by Mr. Durrett	2
	</

dearnley-meier

SPECIALIZING IN: DEPOSITIONS, HEARINGS, STATEMENTS, EXPERT TESTIMONY, DAILY COPY, CONVENTIONS


1120 SIMMS BLDG. • P. O. BOX 1092 • PHONE 243-6691 • ALBUQUERQUE, NEW MEXICO



STATE OF NEW MEXICO)
) ss
COUNTY OF BERNALILLO)

I, ADA DEARNLEY, Notary Public in and for the County of Bernalillo, State of New Mexico, do hereby certify that the foregoing and attached Transcript of Hearing before the New Mexico Oil Conservation Commission was reported by me; and that the same is a true and correct record of the said proceedings, to the best of my knowledge, skill and ability.

Witness my Hand and Seal this 18th day of January, 1965.


NOTARY PUBLIC

My Commission Expires:

June 19, 1967.

BEFORE THE OIL CONSERVATION COMMISSION
OF THE STATE OF NEW MEXICO

IN THE MATTER OF THE HEARING
CALLED BY THE OIL CONSERVATION
COMMISSION OF THE STATE OF
NEW MEXICO FOR THE PURPOSE OF
CONSIDERING:

CASE NO. 3191
Order No. R-2857

THE APPLICATION OF THE OIL
CONSERVATION COMMISSION UPON
ITS OWN MOTION FOR AN ORDER
CREATING AND EXTENDING
VERTICAL AND HORIZONTAL
LIMITS OF CERTAIN POOLS IN
LEA, AND ROOSEVELT COUNTIES,
NEW MEXICO.

ORDER OF THE COMMISSION

BY THE COMMISSION:

This cause came on for hearing at 9 o'clock a.m. on January 13, 1965, at Santa Fe, New Mexico, before the Oil Conservation Commission of New Mexico, hereinafter referred to as the "Commission."

NOW, on this 15th day of January, 1965, the Commission, a quorum being present, having considered the testimony presented and the exhibits received at said hearing, and being fully advised in the premises,

FINDS:

- (1) That due public notice having been given as required by law, the Commission has jurisdiction of this cause and subject matter thereof.
- (2) That there is need for the creation of a new pool in Roosevelt County, New Mexico, for the production of gas from the San Andres formation, said pool to bear the designation of West Bluit-San Andres Gas Pool. Said West Bluit-San Andres Gas Pool was discovered by Shell Oil Company, Federal "BL" No. 8-1, located in Unit A of Section 8, Township 8 South, Range 37 East, NMEN. It was completed in San Andres on October 5, 1964. The top of perforations is 4311 feet.
- (3) That there is need for the extension of the vertical limits of the Lynch-Yates Pool in Lea County, New Mexico, to thereby include the Seven Rivers formation and change the pool name from Lynch-Yates Pool to the Lynch Yates-Seven Rivers Pool.
- (4) That there is need for the extension of the vertical limits of the Middle Lynch-Yates Pool in Lea County, New Mexico, to thereby include the Seven Rivers formation and change the pool name from Middle Lynch-Yates Pool to the Middle Lynch Yates-Seven Rivers Pool.

- 2 -

CASE NO. 3191

Order No. R-2857

(5) That there is need for the extension of the vertical limits of the North Lynch-Yates Pool in Lea County, New Mexico, to thereby include the Seven Rivers formation and change the pool name from North Lynch-Yates Pool to the North Lynch Yates-Seven Rivers Pool.

(6) That there is need for the extension of the vertical limits of the Teas-Yates Pool in Lea County, New Mexico, to thereby include the Seven Rivers formation and change the pool name from Teas-Yates Pool to the Teas Yates-Seven Rivers Pool.

(7) That there is need for the extension of the vertical limits of the West Teas-Yates Pool in Lea County, New Mexico, to thereby include the Seven Rivers formation and change the pool name from West Teas-Yates Pool to the West Teas Yates-Seven Rivers Pool.

(8) That there is need for certain extensions to the Bagley-Pennsylvanian Pool, the West Jal-Strawn Gas Pool, the South Lane-Pennsylvanian Pool, the Lusk-Strawn Pool, the Oil Center-Blinbry Pool, the Skaggs-Drinkard Pool, the West Teas-Yates Pool, and the Vacuum-Wolfcamp Pool, all in Lea County, New Mexico.

IT IS THEREFORE ORDERED:

(a) That a new pool in Roosevelt County, New Mexico, classified as a gas pool for San Andres production, is hereby created and designated as the West Bluit-San Andres Gas Pool, consisting of the following described area:

TOWNSHIP 8 SOUTH, RANGE 37 EAST, NMPM
SECTION 8: NE/4

(b) Extend the vertical limits of the Lynch-Yates Pool in Lea County, New Mexico, to include the Seven Rivers formation and rename the Lynch-Yates Pool to Lynch Yates-Seven Rivers Pool.

(c) Extend the vertical limits of the Middle Lynch-Yates Pool in Lea County, New Mexico, to include the Seven Rivers formation and rename the Middle Lynch-Yates Pool to Middle Lynch Yates-Seven Rivers Pool.

(d) Extend the vertical limits of the North Lynch-Yates Pool in Lea County, New Mexico, to include the Seven Rivers formation and rename the North Lynch-Yates Pool to North Lynch Yates-Seven Rivers Pool.

(e) Extend the vertical limits of the Teas-Yates Pool in Lea County, New Mexico, to include the Seven Rivers formation and rename the Teas-Yates Pool to Teas Yates-Seven Rivers Pool.

(f) Extend the vertical limits of the West Teas-Yates Pool in Lea County, New Mexico, to include the Seven Rivers formation and rename the West Teas-Yates Pool to West Teas Yates-Seven Rivers Pool.

(g) That the Bagley-Pennsylvanian Pool in Lea County, New Mexico, as heretofore classified, defined, and described, is hereby extended to include therein:

- 3 -

CASE NO. 3191

Order No. R-2857

TOWNSHIP 12 SOUTH, RANGE 33 EAST, NMPM
SECTION 4: NE/4

(h) That the West Jal-Strawn Gas Pool in Lea County, New Mexico, as heretofore classified, defined, and described, is hereby extended to include therein:

TOWNSHIP 25 SOUTH, RANGE 36 EAST, NMPM
SECTION 17: All

(i) That the South Lane-Pennsylvanian Pool in Lea County, New Mexico, as heretofore classified, defined, and described, is hereby extended to include therein:

TOWNSHIP 11 SOUTH, RANGE 34 EAST, NMPM
SECTION 6: E/2 SW/4

(j) That the Lusk-Strawn Pool in Lea County, New Mexico, as heretofore classified, defined, and described, is hereby extended to include therein:

TOWNSHIP 19 SOUTH, RANGE 32 EAST, NMPM
SECTION 5: NW/4
SECTION 19: NW/4

(k) That the Oil Center-Blinbry Pool in Lea County, New Mexico, as heretofore classified, defined, and described, is hereby extended to include therein:

TOWNSHIP 21 SOUTH, RANGE 36 EAST, NMPM
SECTION 11: W/2 W/2

(l) That the Skaggs-Drinkard Pool in Lea County, New Mexico, as heretofore classified, defined, and described, is hereby extended to include therein:

TOWNSHIP 20 SOUTH, RANGE 37 EAST, NMPM
SECTION 10: NW/4
SECTION 12: NE/4

(m) That the West Teas-Yates Pool in Lea County, New Mexico, as heretofore classified, defined, and described, is hereby extended to include therein:

TOWNSHIP 20 SOUTH, RANGE 33 EAST, NMPM
SECTION 16: SE/4

(n) That the Vacuna-Wolfcamp Pool in Lea County, New Mexico, as heretofore classified, defined, and described, is hereby extended to include therein:

TOWNSHIP 17 SOUTH, RANGE 35 EAST, NMPM
SECTION 30: NW/4

- 4 -

CASE NO. 3191

Order No. R-2857

IT IS FURTHER ORDERED:

That the effective date of this order and all creations and extensions of vertical and horizontal limits included herein shall be February 1, 1965.


DONE at Santa Fe, New Mexico, on the day and year hereinabove designated.

STATE OF NEW MEXICO
OIL CONSERVATION COMMISSION

Jack M. Campbell
JACK M. CAMPBELL, Chairman

Guyton B. Hays
GUYTON B. HAYS, Member

A. L. Porter, Jr.
A. L. PORTER, JR., Member & Secretary



CASE 3191: (a) CREATION OF A NEW GAS POOL

COUNTY ROOSEVELT POOL WEST BLUETT-SAN ANDRES GAS

TOWNSHIP 8 South

RANGE 37 East

NMPM

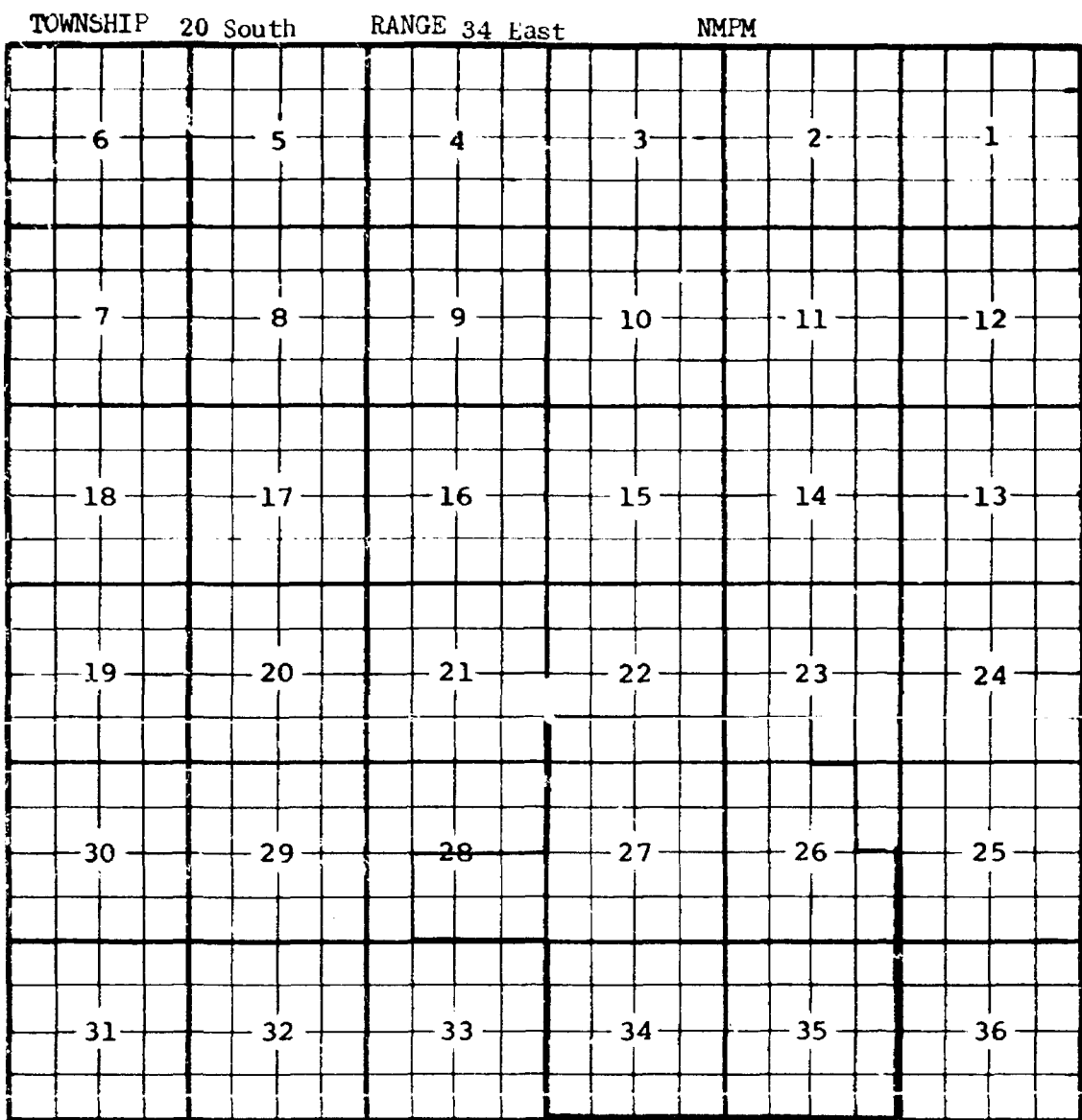
6	5	4	3	2	1
7	8	9	10	11	12
18	17	16	15	14	13
19	20	21	22	23	24
30	29	28	27	26	25
31	32	33	34	35	36

PURPOSE: One completed gas well capable of producing.

SHELL OIL COMPANY - Federal "BL" #8-1 in Unit A of Section 8-8-37. Completed in San Andres on October 5, 1964. Top of Perforations 4311'.

Proposed pool boundary colored in red. SECTION 8: NE/4

CASE 3191: (b) EXTENSION OF VERTICAL LIMITS AND CHANGE OF POOL NAME OF AN
COUNTY LEA EXISTING OIL POOL (Continued on next page)
POOL LYNCH-YATES CHANGED TO LYNCH-YATES-SEVEN RIVERS



PURPOSE: To correct pool nomenclature by including Seven Rivers forma-
tion in the vertical limits.

Pool boundary colored in red.

CASE 3191: (b) EXTENSION OF VERTICAL LIMITS AND CHANGE OF POOL NAME OF AN
 EXISTING OIL POOL (Continued)
 COUNTY LEA POOL LYNCH-YATES CHANGED TO LYNCH-YATES SEVEN RIVERS

TOWNSHIP 21 South						RANGE 33 East						NMPM					
6			5			4			3			2					
7			8			9			10			11					
18			17			16			15			14					
19			20			21			22			23					
30			29			28			27			26					
31			32			33			34			35					

PURPOSE: As stated on preceding page, paragraph (b), Exhibit I.
 Pool boundary colored in red.

CASE 3191: (c) EXTENSION OF **VERTICAL** LIMITS AND CHANGE OF POOL NAME OF AN
 COUNTY LEA EXISTING OIL POOL
 POOL MIDDLE LYNCH-YATES CHANGED TO MIDDLE LYNCH-YATES-
 SEVEN RIVERS

TOWNSHIP 20 South			RANGE 34 East			NMPM		
6	5	4	3	2	1			
7	8	9	10	11	12			
18	17	16	15	14	13			
19	20	21	22	23	24			
30	29	28	27	26	25			
31	32	33	34	35	36			

PURPOSE: To correct pool nomenclature by including Seven Rivers forma-
 tion in the vertical limits.

Pool boundary colored in red.

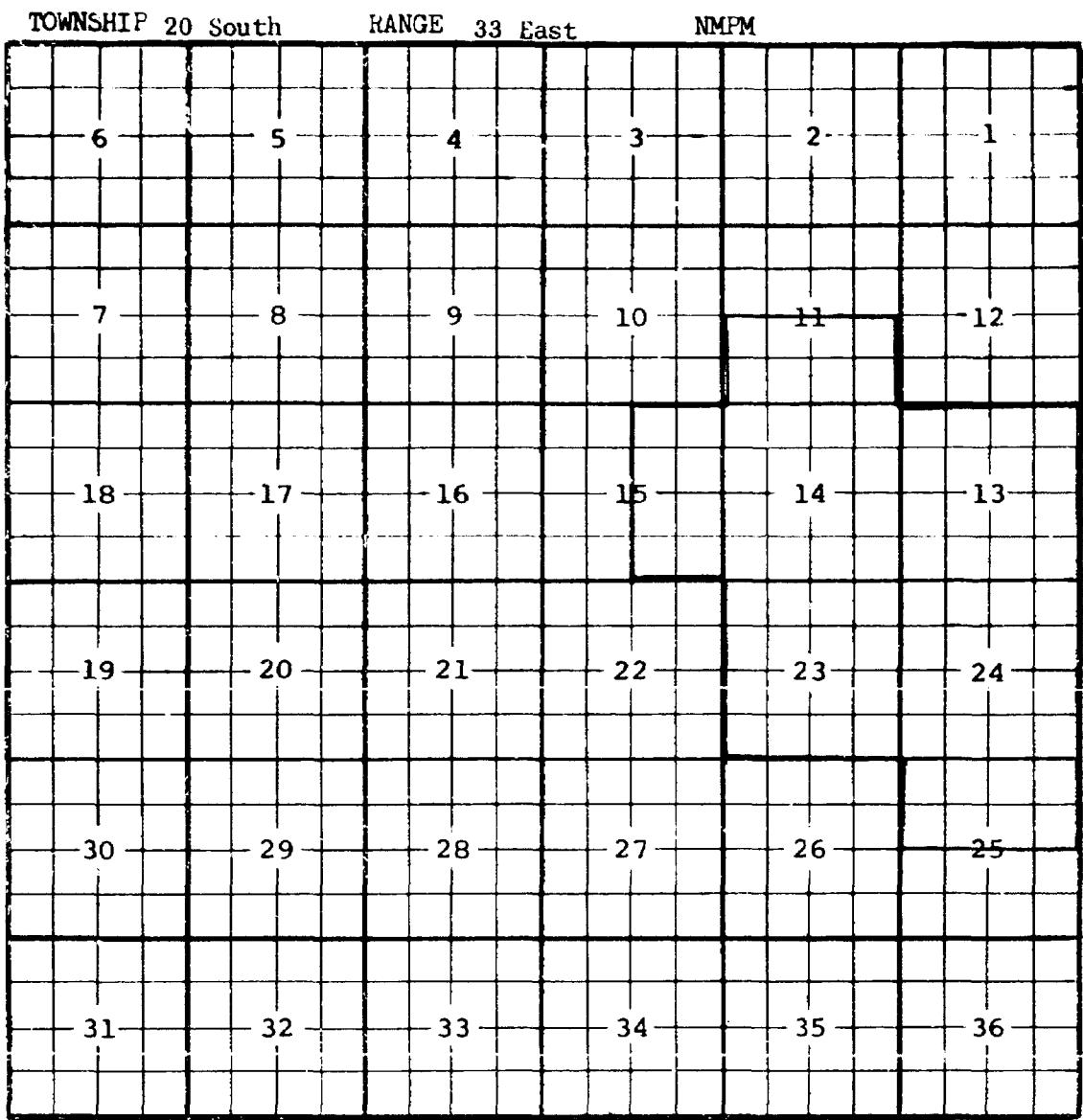
CASE 3191: (d) EXTENSION OF VERTICAL LIMITS AND CHANGE OF POOL NAME OF AN
 EXISTING OIL POOL
 COUNTY LEA POOL NORTH LYNCH-YATES CHANGED TO NORTH LYNCH-YATES-SEVEN
 RIVERS

TOWNSHIP 20 South						RANGE 34 East						NMPM					
6		5		4		3		2		1							
7		8		9		10		11		12							
18		17		16		15		14		13							
19		20		21		22		23		24							
30		29		28		27		26		25							
31		32		33		34		35		36							

PURPOSE: To correct pool nomenclature by including Seven Rivers forma-
 tion in the vertical limits.

Pool boundary colored in red.

CASE 3191: (e) EXTENSION OF VERTICAL LIMITS AND CHANGE OF POOL NAME OF AN
 COUNTY EXISTING OIL POOL (Continued on next page)
 LEA POOL TEAS-YATES CHANGED TO TEAS-YATES-SEVEN RIVERS



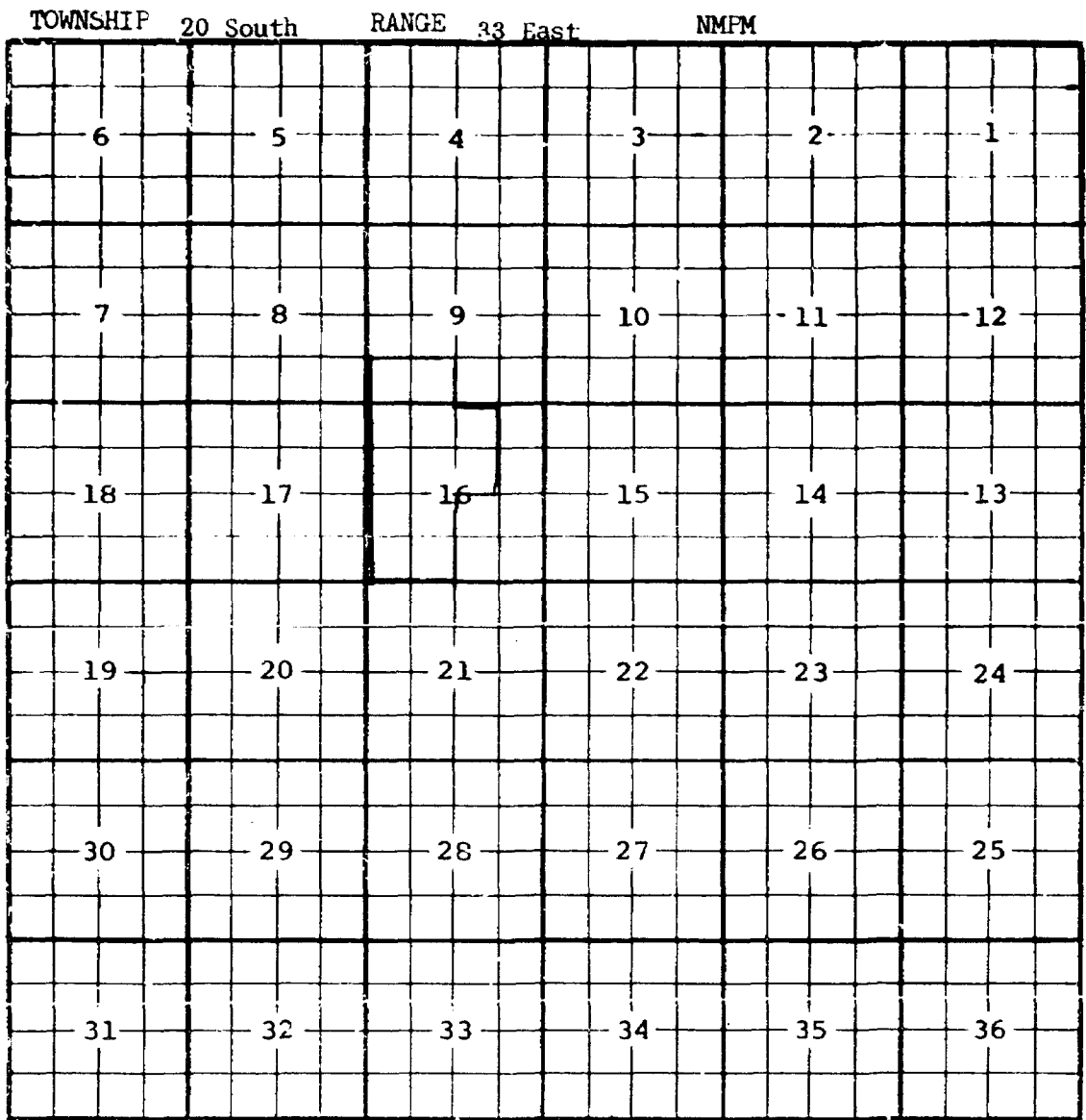
PURPOSE: To correct pool nomenclature by including Seven Rivers forma-
 tion in the vertical limits.
 Pool boundary colored in red.

CASE 3191: (e) EXTENSION OF VERTICAL LIMITS AND CHANGE OF POOL NAME OF AN
EXISTING OIL POOL (Continued)
COUNTY LEA POOL TEAS-YATES CHANGED TO TEAS-YATES-SEVEN RIVERS

TOWNSHIP	20 South	RANGE	34 East	NMPM	
6	5	4	3	2	1
7	8	9	10	11	12
18	17	16	15	14	13
19	20	21	22	23	24
30	29	28	27	26	25
31	32	33	34	35	36

PURPOSE: As stated on preceding page, paragraph (e), Exhibit I.
Pool boundary colored in red.

CASE 3191: (f) EXTENSION OF VERTICAL LIMITS AND CHANGE OF POOL NAME OF AN
 COUNTY LEA EXISTING OIL POOL WEST TEAS-YATES CHANGED TO WEST TEAS-YATES-SEVEN RIVERS



PURPOSE: To correct pool nomenclature by including Seven Rivers formation in the vertical limits.

Pool boundary colored in red.

CASE 3191: (g) EXTENSION OF AN EXISTING OIL POOL

COUNTY LEA POOL BAGLEY-PENNSYLVANIAN

TOWNSHIP 12 South RANGE 33 East NMFM

6	5	4	3	2	1
7	8	9	10	11	12
18	17	16	15	14	13
19	20	21	22	23	24
30	29	28	27	26	25
31	32	33	34	35	36

PURPOSE: One completed oil well capable of producing.

TEXAS PACIFIC OIL COMPANY - State "C" A/c 2 #1 in Unit A of Section 4-12-33.
Completed in Middle Pennsylvanian on November 1, 1964. Top of Perfora-
tions 8956'.

Pool boundary colored in red.

Proposed pool extension colored in green. SECTION 4: NE/4

COUNTY LEA POOL WEST JAL-STRAWN GAS

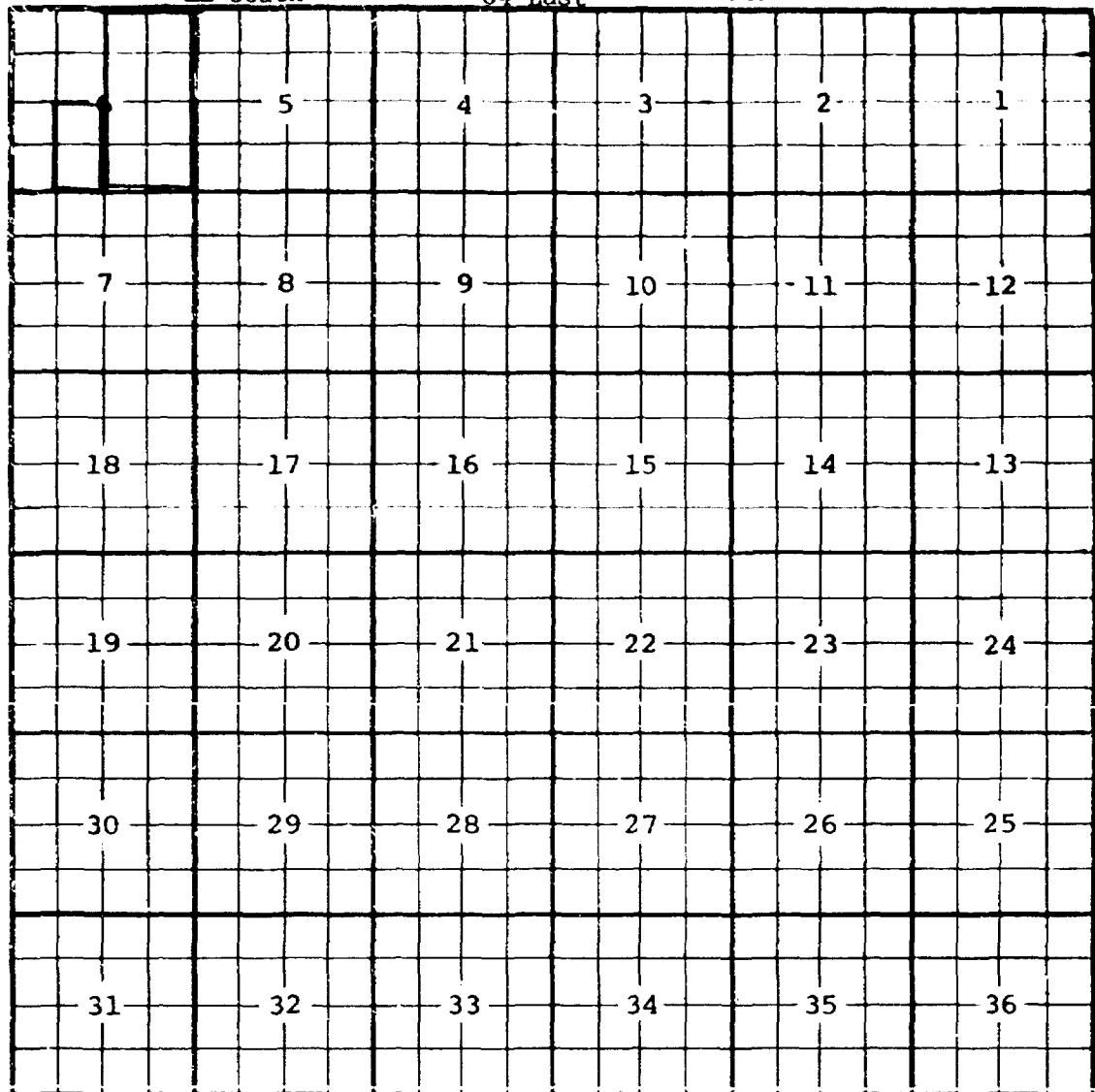
SKELLY OIL COMPANY - West Jal B #1 in Unit J of Section 17-25-36. Com-
pleted in Strawn on May 24, 1964. Top of Perforations 11,684'.

Proposed pool extension colored in green. SECTION 17: All

CASE 3191: (i) EXTENSION OF AN EXISTING OIL POOL

COUNTY LEA POOL SOUTH LANE-PENNSYLVANIAN

TOWNSHIP 11 South RANGE 34 East NMPM



PURPOSE: One completed oil well capable of producing.


TENNECO OIL COMPANY - State F #1 in Unit K of Section 6-11-34. Completed in Bough C on November 15, 1964. Top of Perforations 9726'.

Pool boundary colored in red.

Proposed pool extension colored in green. SECTION 6: E/2 SW/4

CASE 3191: (j) EXTENSION OF AN EXISTING OIL POOL

COUNTY LEA FOOL LUSK-STRAWN



PURPOSE: One completed oil well capable of producing.

TENNEGO OIL COMPANY - USA Hudson #1 in Unit E of Section 5-19-32. Completed in Strawn on December 1, 1964. Top of Perforations 11,377'.

ADDITION--SOUTHERN NEW MEXICO OIL COMPANY - Lusk Deep Unit #10 in Unit E of Section 19-19-32. Completed in Strawn on December 15, 1964. Top of Perforations 11,194'.

Pool boundary colored in red.

Proposed pool extensions colored in green. SECTION 5: NW/4

ADDITION---SECTION 19: NW/4

CASE 3191: (k) EXTENSION OF AN EXISTING OIL POOL

COUNTY	LEA	POOL	OIL CENTER-BLINEBRY			
TOWNSHIP	21 South	RANGE	36	East	NMPM	
6	5	4	3	2	1	
7	8	9	10	11	12	
18	17	16	15	14	13	
19	20	21	22	23	24	
30	29	28	27	26	25	
31	32	33	34	35	36	

PURPOSE: One completed oil well capable of producing.

THE ATLANTIC REFINING COMPANY - State L #6 in Unit E of Section 11-21-36. Completed in Blinebry on November 14, 1964. Top of Perforations 5815'.

ADDITION--CONTINENTAL OIL COMPANY - State "DE" #13 in Unit M of Section 11-21-36. Completed in Blinebry on October 15, 1964. Top of Perforations 5889'.

Pool boundary colored in red.

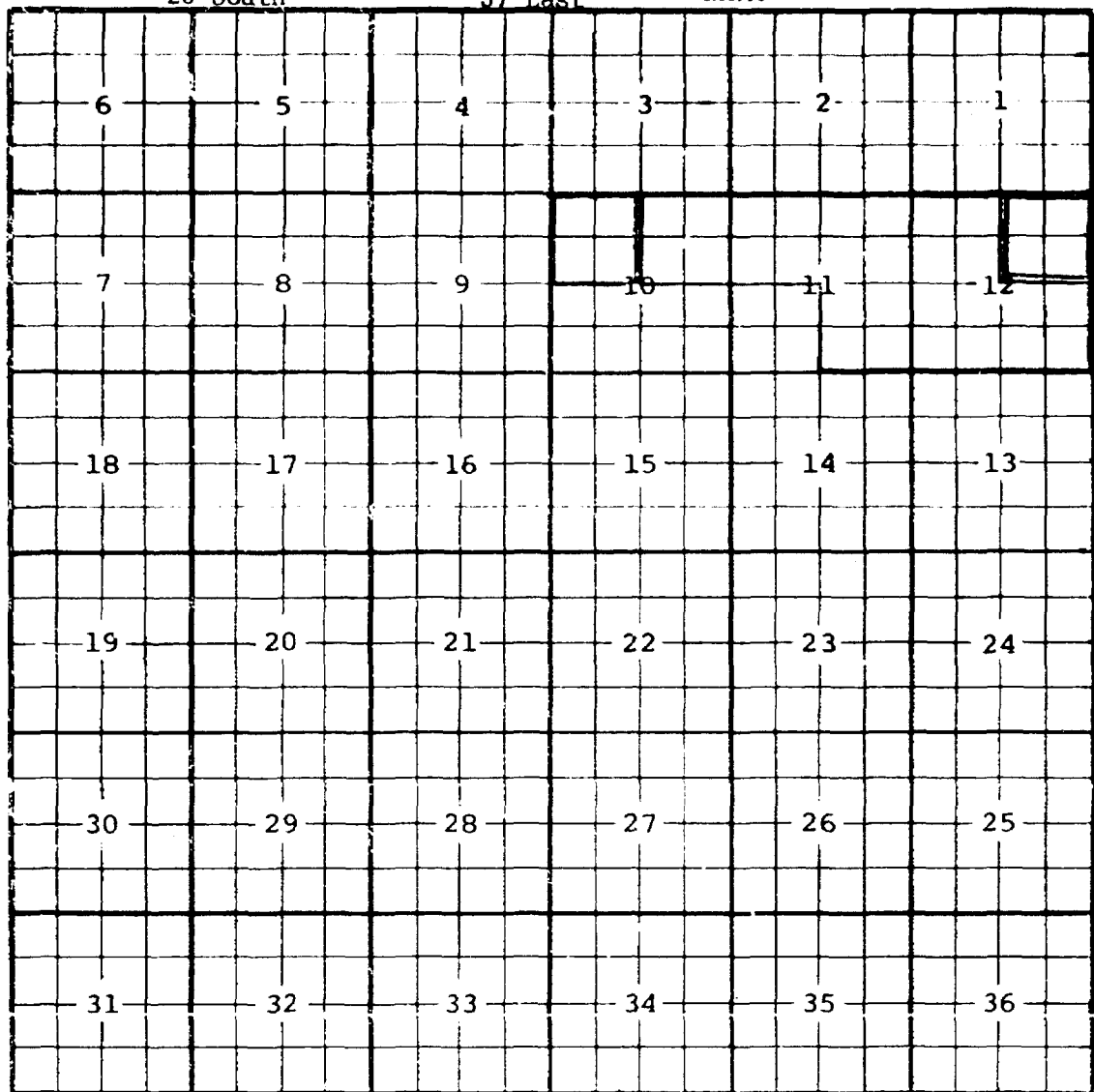
Proposed pool extensions colored in green. SECTION 11: W/2 NW/4

ADDITION-SECTION 11: W/2 SW/4

CASE 3191: (1) EXTENSION OF AN EXISTING OIL POOL

COUNTY LEA POOL SKAGGS-DRINKARD

TOWNSHIP 20 South RANGE 37 East NMPM



PURPOSE: One completed oil well capable of producing.

TEXACO, INC. - C. H. Weir A #1 in Unit G of Section 12-20-37. Completed in Drinkard on November 7, 1964. Top of Perforations 6818'.

ADDITION--TEXACO, INC. - E. H. B. Phillips "B" #1 in Unit F of Section 10-20-37. Completed in Drinkard on September 20, 1964. Top of Perforations 6830'.

Pool boundary colored in red.

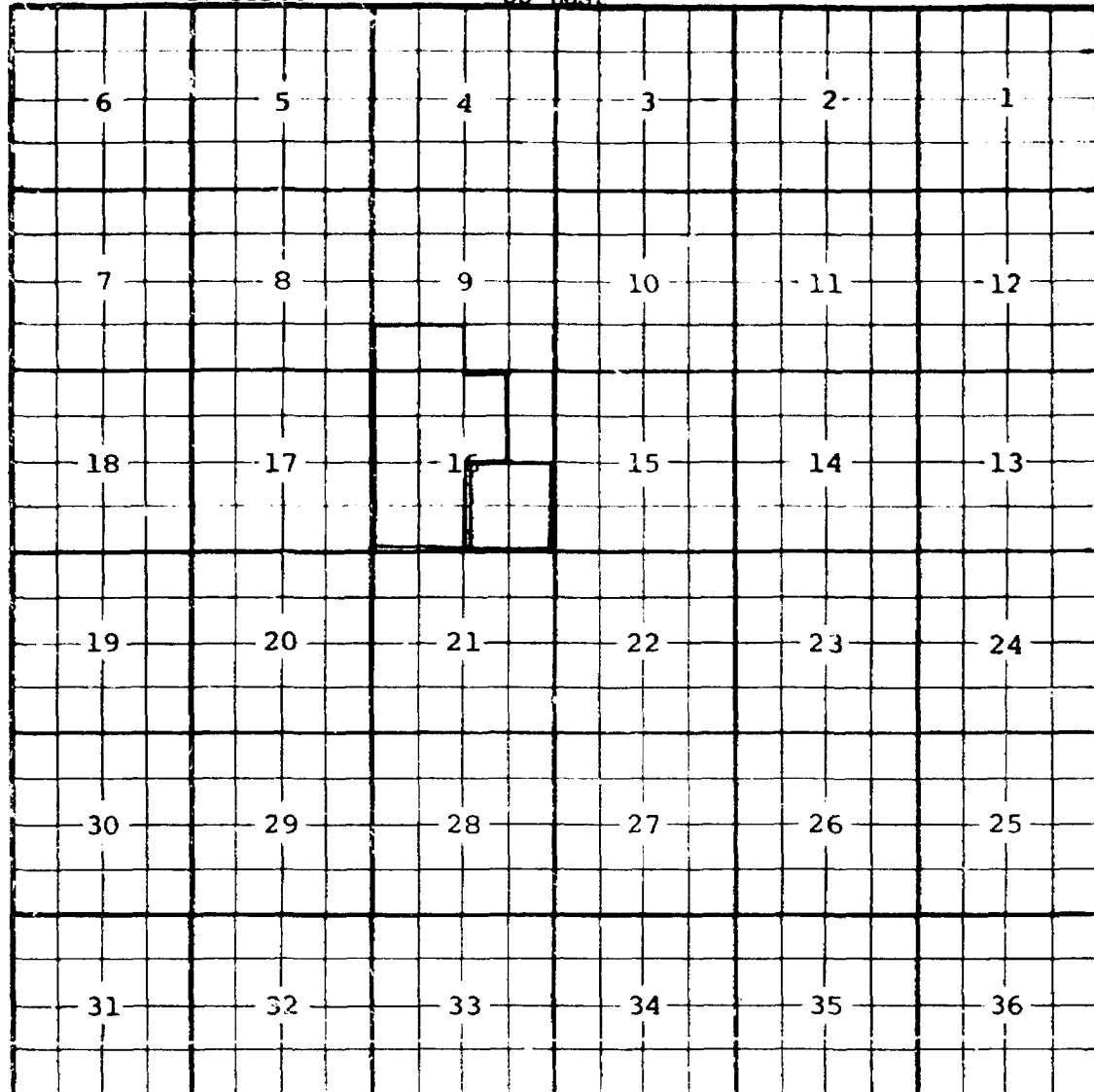
Proposed pool extensions colored in green. SECTION 12: NE/4

ADDITION----SECTION 10: NW/4

CASE 3191: (m) EXTENSION OF AN EXISTING OIL POOL

COUNTY LEA POOL WEST TEAS-YATES

TOWNSHIP 20 South RANGE 33 East NMPM



PURPOSE: One completed oil well capable of producing.

SHORELINE EXPL. COMPANY - Snyder #1 in Unit J of Section 16-20-33. Completed in Seven Rivers on November 2, 1964. Top of Perforations 3222'.

Pool boundary colored in red.

Proposed pool extension colored in green. SECTION 16: SE/4

CASE 3191: (n) EXTENSION OF AN EXISTING OIL POOL

COUNTY	LEA	POOL	VACUUM-WOLFECAMP												
TOWNSHIP	17 South	RANGE	35 East	NMFM											
6	5	4	3	2	1										
7	8	9	10	11	12										
18	17	16	15	14	13										
19	20	21	22	23	24										
30	29	28	27	26	25										
31	32	33	34	35	36										

PURPOSE: One completed oil well capable of producing.

TEXACO, INC. - State of New Mexico N #8 in Unit D of Section 30-17-35.

Completed in Wolfcamp on November 20, 1964. Top of Perforations 10,072'

Pool boundary colored in red.

Proposed pool extension colored in green. SECTION 30: NW/4

Docket No. 2-65

SUPPLEMENTAL DOCKET: REGULAR HEARING - WEDNESDAY - JANUARY 13, 1965

OIL CONSERVATION COMMISSION - 9 A. M. - MORGAN HALL, STATE LAND OFFICE BUILDING,
SANTA FE, NEW MEXICO

- CASE 3158: (Continued from the January 6, 1965, Examiner Hearing)
Application of The Pure Oil Company for the creation of a new gas pool and for special pool rules, Lea County, New Mexico. Applicant, in the above-styled cause, seeks the creation of a new Wolfcamp gas pool for its Red Hills Unit Well No. 1 located 330 feet from the South line and 2310 feet from the East line of Section 32, Township 25 South, Range 33 East, Lea County, New Mexico, and the promulgation of special pool rules including a provision for 640-acre spacing.
- CASE 3159: (Continued from the January 6, 1965, Examiner Hearing)
Application of The Pure Oil Company for the creation of a new gas pool and for special pool rules, Lea County, New Mexico. Applicant, in the above-styled cause, seeks the creation of a new Pennsylvanian gas pool for its Red Hills Unit Well No. 1, located 330 feet from the South line and 2310 feet from the East line of Section 32, Township 25 South, Range 33 East, Lea County, New Mexico, and the promulgation of special pool rules including a provision for 640-acre spacing.

DOCKET: REGULAR HEARING - WEDNESDAY - JANUARY 13, 1965

OIL CONSERVATION COMMISSION - 9 A.M. MORTAN HALL STATE LAND OFFICE BUILD-
ING, SANTA FE, NEW MEXICO

ALLOWABLE: (1) Consideration of the oil allowable for February, 1965.

- (2) Consideration of the allowable production of gas for February, 1965, from ten prorated pools in Lea and Eddy Counties, New Mexico, also consideration of the allowable production of gas from nine prorated pools in San Juan, Rio Arriba, and Sandoval Counties, New Mexico, for February, 1965.

CASE 3191:

Southeastern New Mexico nomenclature case calling for an order for the creation and extension of certain pools in Lea and Roosevelt Counties, New Mexico:

- a) CREATE a new gas pool for San Andres production designated as the West Bluitt-San Andres Gas Pool, and described as:

TOWNSHIP 8 SOUTH, RANGE 37 EAST, NMPM
SECTION 8: NE/4

- b) EXTEND the vertical limits of the Lynch-Yates Pool to include the Seven Rivers formation and change the pool name to the Lynch-Yates Seven Rivers Pool.
- c) EXTEND the vertical limits of the Middle Lynch-Yates Pool to include the Seven Rivers formation and change the pool name to the Middle Lynch-Yates-Seven Rivers Pool.
- d) EXTEND the vertical limits of the North Lynch-Yates Pool in Lea County, New Mexico, to include the Seven Rivers formation and change the pool name to the North Lynch-Yates-Seven Rivers Pool.
- e) EXTEND the vertical limits of the Teas-Yates Pool in Lea County, New Mexico, to include the Seven Rivers formation and change the pool name to the Teas-Yates-Seven Rivers Pool.
- f) EXTEND the vertical limits of the West Teas-Yates Pool in Lea County, New Mexico, to include the Seven Rivers formation and change the pool name to the West Teas-Yates-Seven Rivers Pool.

January 13, Nomenclature

- g) EXTEND the Bagley-Pennsylvanian Pool to include therein:

TOWNSHIP 12 SOUTH, RANGE 33 EAST, NMPM
SECTION 4: NE/4

- h) EXTEND the West Jal-Strawn Gas Pool to include therein:

TOWNSHIP 25 SOUTH, RANGE 36 EAST, NMPM
SECTION 17: All

- i) EXTEND the South Lane-Pennsylvanian Pool to include therein:

TOWNSHIP 11 SOUTH, RANGE 34 EAST, NMPM
SECTION 6: E/2 SW/4

- j) EXTEND the Lusk-Strawn Pool to include therein:

TOWNSHIP 19 SOUTH, RANGE 32 EAST, NMPM
SECTION 5: NW/4

- k) EXTEND the Oil Center-Blinebry Pool to include therein:

TOWNSHIP 21 SOUTH, RANGE 36 EAST, NMPM
SECTION 11: W/2 NW/4

- l) EXTEND the Skaggs-Drinkard Pool to include therein:

TOWNSHIP 20 SOUTH, RANGE 37 EAST, NMPM
SECTION 12: NE/4

- m) EXTEND the West Teas-Yates Pool in Lea County, New Mexico, to include therein:

TOWNSHIP 20 SOUTH, RANGE 33 EAST, NMPM
SECTION 16: SE/4

- n) EXTEND the Vacuum-Wolfcamp Pool to include therein:

TOWNSHIP 17 SOUTH, RANGE 35 EAST, NMPM
SECTION 30: NW/4

January 13, Nomenclature

CASE 3192: Northwestern New Mexico nomenclature case calling for an order for the extension of certain pools in Rio Arriba, San Juan and Sandoval Counties, New Mexico.

a) EXTEND the Ballard-Pictured Cliffs Pool to include:

TOWNSHIP 23 NORTH, RANGE 5 WEST, NMPM

Section 8: SE/4

Section 15: NW/4

TOWNSHIP 26 NORTH, RANGE 8 WEST, NMPM

Section 8: SE/4

Section 9: SW/4

b) EXTEND the South Blanco-Pictured Cliffs Pool boundary to include:

TOWNSHIP 23 NORTH, RANGE 1 WEST, NMPM

Section 2: NW/4

Section 3: NE/4

TOWNSHIP 23 NORTH, RANGE 3 WEST, NMPM

Section 1: All

Section 2: SE/4

Section 11: NE/4

Section 12: NW/4

TOWNSHIP 24 NORTH, RANGE 1 WEST, NMPM

Section 35: N/2 & SW/4

c) EXTEND the Tapacito-Pictured Cliffs Pool boundary to include:

TOWNSHIP 25 NORTH, RANGE 3 WEST, NMPM

Section 5: SW/4

Section 8: NE/4

TOWNSHIP 26 NORTH, RANGE 4 WEST, NMPM

Section 7: SE/4

TOWNSHIP 27 NORTH, RANGE 4 WEST, NMPM

Section 26: S/2

d) EXTEND the Blanco-Mesaverde Pool boundary to include:

January 13, Nomenclature

TOWNSHIP 26 NORTH, RANGE 2 WEST, NMPM
Section 17: E/2

TOWNSHIP 26 NORTH, RANGE 8 WEST, NMPM
Section 6: All

- e) ~~EXTEND~~ the Many Rocks-Gallup Oil Pool to include:

TOWNSHIP 32 NORTH, RANGE 17 WEST, NMPM
Section 27: NW/4 SE/4

- f) ~~EXTEND~~ the South Waterflow-Gallup Oil Pool boundary to include

TOWNSHIP 29 NORTH, RANGE 15 WEST, NMPM
Section 17: SW/4
Section 20: W/2 & SE/4

TOWNSHIP 29 NORTH, RANGE 16 WEST, NMPM
Section 13: SE/4

- g) ~~EXTEND~~ the South Blanco-Tocito Oil Pool boundary to include:

TOWNSHIP 26 NORTH, RANGE 6 WEST, NMPM
Section 11: N/2, SE/4 & E/2 SW/4
Section 12: All
Section 13: N/2
Section 14: N/2

- h) ~~EXTEND~~ the Table Mesa-Pennsylvanian "C" Pool boundary to include:

TOWNSHIP 27 NORTH, RANGE 17 WEST, NMPM
Section 4: N/2

TOWNSHIP 28 NORTH, RANGE 17 WEST, NMPM
Section 33: S/2

- i) ~~EXTEND~~ the Tocito Dome-Pennsylvanian "D" Oil Pool boundary to include:

TOWNSHIP 26 NORTH, RANGE 18 WEST, NMPM
Section 17: N/2
Section 18: NE/4

NOMENCLATURE ADVERTISEMENT FOR JANUARY, 1965

CASE 3111

In the matter of the application of the Oil Conservation Commission of New Mexico upon its own motion for an order for the creation of a new pool in Roosevelt County, New Mexico, and extensions of vertical and horizontal limits of certain existing pools in Lea County, New Mexico, and giving notice to all persons and parties interested in the subject matter thereof to appear and show cause why such creations and extensions should not be made.

a) CREATE A new pool ~~in Roosevelt County, New Mexico~~, classified as a gas pool for San Andres production, designated as the West Bluitt-San Andres Gas Pool, and described as:

✓ TOWNSHIP 8 SOUTH, RANGE 37 EAST, NMPM
SECTION 8: NE/4

b) EXTEND the vertical limits of the Lynch-Yates Pool ~~in Lea County, New Mexico~~, to include the Seven Rivers formation and change the pool name to the Lynch-Yates-Seven Rivers Pool.

c) EXTEND the vertical limits of the Middle Lynch-Yates Pool in Lea County, New Mexico, to include the Seven Rivers formation and change the pool name to the Middle Lynch-Yates-Seven Rivers Pool.

d) EXTEND the vertical limits of the North Lynch-Yates Pool in Lea County, New Mexico, to include the Seven Rivers formation and change the pool name to the North Lynch-Yates-Seven Rivers Pool.

e) EXTEND the vertical limits of the Teas-Yates Pool in Lea County, New Mexico, to include the Seven Rivers formation and change the pool name to the Teas-Yates-Seven Rivers Pool.

f) EXTEND the vertical limits of the West Teas-Yates Pool in Lea County, New Mexico, to include the Seven Rivers formation and change the pool name to the West Teas-Yates-Seven Rivers Pool.

g) EXTEND the Bagley-Pennsylvanian Pool in Lea County, New Mexico, to include therein:

✓ TOWNSHIP 12 SOUTH, RANGE 33 EAST, NMPM
SECTION 4: NE/4

h) EXTEND the West Jal-Strawn Gas Pool in Lea County, New Mexico, to include therein:

✓ TOWNSHIP 25 SOUTH, RANGE 36 EAST, NMPM
SECTION 17: ALL

i) EXTEND the South Lane-Pennsylvanian Pool in Lea County, New Mexico, to include therein:

✓ TOWNSHIP 11 SOUTH, RANGE 34 EAST, NMPM
SECTION 6: E/2 SW/4

j) EXTEND the Lusk-Strawn Pool in Lea County, New Mexico, to include therein:

✓ TOWNSHIP 19 SOUTH, RANGE 32 EAST, NMPM
SECTION 5: NW/4

-2- January, 1965 Nomenclature

k) EXTEND the Oil Center-Blinebry Pool in Lea County, New Mexico, to include therein:

✓ TOWNSHIP 21 SOUTH, RANGE 36 EAST, NMPM
SECTION 11: W/2 NW/4

l) EXTEND the Skaggs-Drinkard Pool in Lea County, New Mexico, to include therein:

✓ TOWNSHIP 20 SOUTH, RANGE 37 EAST, NMPM
SECTION 12: NE/4

m) EXTEND the West Teas-Yates ~~Seven Rivers~~ Pool in Lea County, New Mexico, to include therein:

✓ TOWNSHIP 20 SOUTH, RANGE 33 EAST, NMPM
SECTION 16: SE/4

n) EXTEND the Vacuum-Wolfcamp Pool in Lea County, New Mexico, to include therein:

✓ TOWNSHIP 17 SOUTH, RANGE 35 EAST, NMPM
SECTION 30: NW/4