

CASE 3238:

SOUTHEASTERN NEW MEXICO
NOMENCLATURE

CASE NO.
3238

Application,
TRANSCRIPTS,
SMALL Exhibits
ETC.

BEFORE THE OIL CONSERVATION COMMISSION
OF THE STATE OF NEW MEXICO

IN THE MATTER OF THE HEARING
CALLED BY THE OIL CONSERVATION
COMMISSION OF THE STATE OF
NEW MEXICO FOR THE PURPOSE OF
CONSIDERING:

CASE NO. 3238
Order No. R-2895

THE APPLICATION OF THE OIL
CONSERVATION COMMISSION UPON
ITS OWN MOTION FOR AN ORDER
CONTRACTING VERTICAL LIMITS,
ABOLISHING, AND EXTENDING
CERTAIN POOLS IN CHAVES, LEA,
AND ROOSEVELT COUNTIES,
NEW MEXICO.

ORDER OF THE COMMISSION

BY THE COMMISSION:

This cause came on for hearing at 9 o'clock a.m. on April 14, 1965, at Hobbs, New Mexico, before the Oil Conservation Commission of New Mexico, hereinafter referred to as the "Commission".

NOW, on this 21st day of April, 1965, the Commission, a quorum being present, having considered the testimony presented and the exhibits received at said hearing, and being fully advised in the premises,

FINDS:

(1) That due public notice having been given as required by law, the Commission has jurisdiction of this cause and subject matter thereof.

(2) That the proposed contraction of the vertical limits of the Antelope Ridge-Morrow Pennsylvanian Gas Pool in Lea County, New Mexico, should be dismissed pending readvertisement of the proposed vertical limits.

(3) That there is need for the consolidation of the West Bluit-San Andres Gas Pool and the Bluit-San Andres Gas Pool, Roosevelt County, New Mexico, inasmuch as both pools produce

- 2 -

CASE NO. 3236

Order No. R-2895

from the same formation. Said consolidation to be accomplished by the abolishment of the West Bluit-San Andres Gas Pool and extension of the Bluit-San Andres Gas Pool.

(4) That there is need for certain extensions to the Tobac-Pennsylvanian Pool in Chaves County, New Mexico, the Milnesand-San Andres Pool, in Roosevelt County, New Mexico, the Gladiola-Wolfcamp Pool and the Lusk-Strawn Pool, both in Lea County, New Mexico.

IT IS THEREFORE ORDERED:

(a) That the proposed contraction of the vertical limits of the Antelope Ridge-Morrow Pennsylvanian Gas Pool in Lea County, New Mexico, is hereby dismissed.

(b) That the West Bluit-San Andres Gas Pool in Roosevelt County, New Mexico, consisting of the following described area:

TOWNSHIP 8 SOUTH, RANGE 37 EAST, NMPM
SECTION 8: NE/4

is hereby abolished.

(c) That the Bluit-San Andres Gas Pool in Roosevelt County, New Mexico, as heretofore classified, defined, and described, is hereby extended to include therein:

TOWNSHIP 8 SOUTH, RANGE 37 EAST, NMPM
SECTION 8: NE/4

(d) That the Gladiola-Wolfcamp Pool in Lea County, New Mexico, as heretofore classified, defined, and described, is hereby extended to include therein:

TOWNSHIP 12 SOUTH, RANGE 38 EAST, NMPM
SECTION 7: SE/4

(e) That the Lusk-Strawn Pool in Lea County, New Mexico, as heretofore classified, defined, and described, is hereby extended to include therein:

TOWNSHIP 19 SOUTH, RANGE 32 EAST, NMPM
SECTION 17: SW/4

- 3 -

CASE NO. 3238
Order No. R-2895

(f) That the Milnesand-San Andres Pool in Roosevelt County, New Mexico, as heretofore classified, defined, and described, is hereby extended to include therein:

TOWNSHIP 8 SOUTH, RANGE 35 EAST, NMPM
SECTION 4: NW/4
SECTION 5: N/2 and S/2 SE/4

(g) That the Tobac-Pennsylvanian Pool in Chaves County, New Mexico, as heretofore classified, defined, and described, is hereby extended to include therein:

TOWNSHIP 8 SOUTH, RANGE 32 EAST, NMPM
SECTION 25: NE/4

TOWNSHIP 8 SOUTH, RANGE 33 EAST, NMPM
SECTION 16: E/2 SW/4
SECTION 28: W/2 SW/4
SECTION 30: NW/4

IT IS FURTHER ORDERED:

That the effective date of this order and all abolishments, and extensions included herein shall be May 1, 1965.


DONE at Hobbs, New Mexico, on the day and year hereinabove designated.

STATE OF NEW MEXICO
OIL CONSERVATION COMMISSION

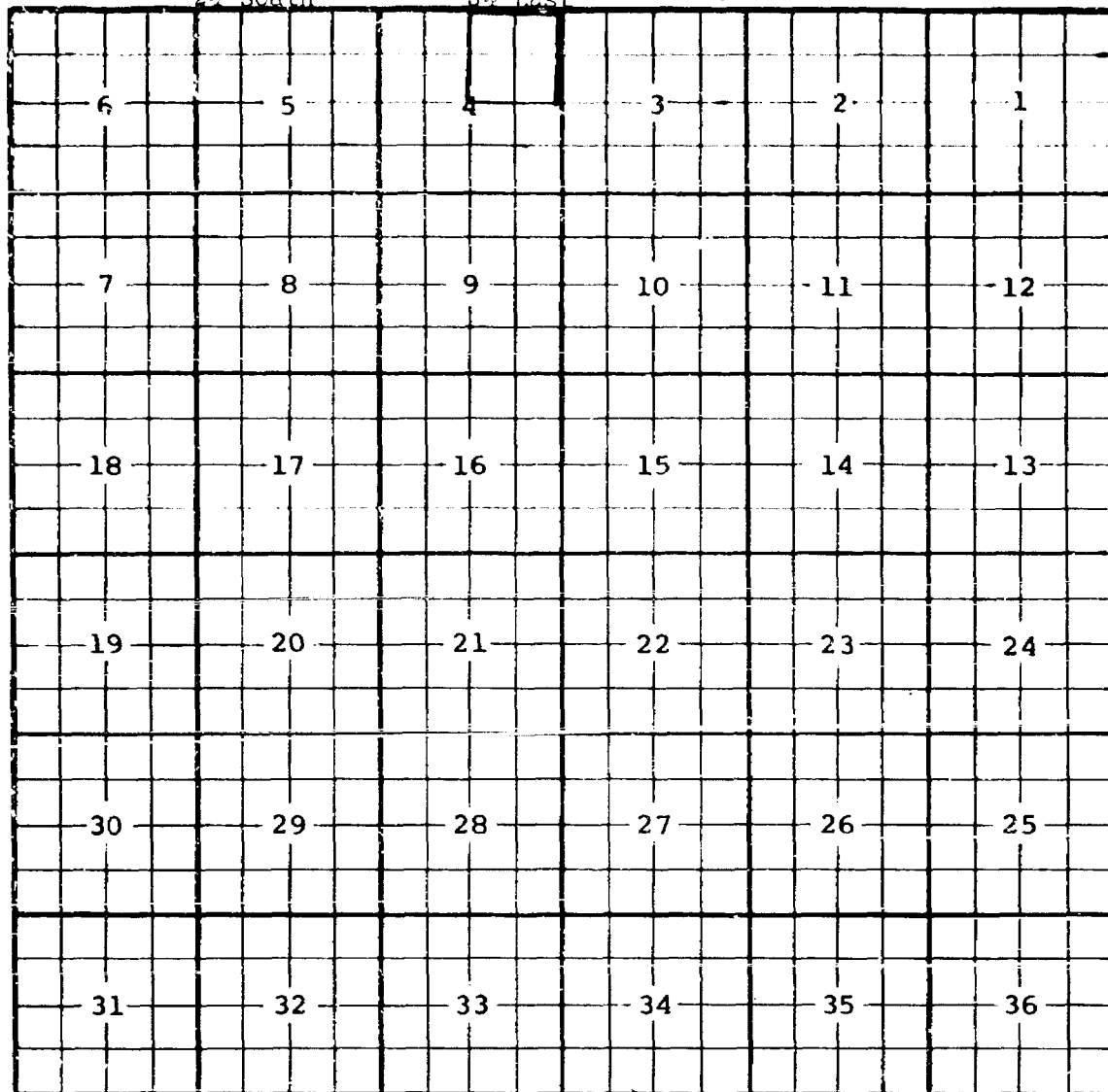
Jack M. Campbell
JACK M. CAMPBELL, Chairman

Guyton B. Hays
GUYTON B. HAYS, Member

A. L. Porter, Jr.
A. L. PORTER, JR., Member & Secretary



CASE 3238: (a) CONTRACTION OF VERTICAL LIMITS OF AN EXISTING GAS POOL AND
COUNTY LEA POOL ANTELOPE RIDGE-MORROW PENNSYLVANIAN GAS
REDESIGNATION OF SAID POOL REDESIGNATED - ANTELOPE RIDGE-LOWER PENNSYLVANIAN
TOWNSHIP 23 South RANGE 34 East NMFM GAS



PURPOSE: To contract vertical limits to include only the Lower Pennsyl-
vanian formation because of Shell Oil Company's request that
the Antelope Ridge pool be contained within portion of Pennsyl-
vanian that is productive.

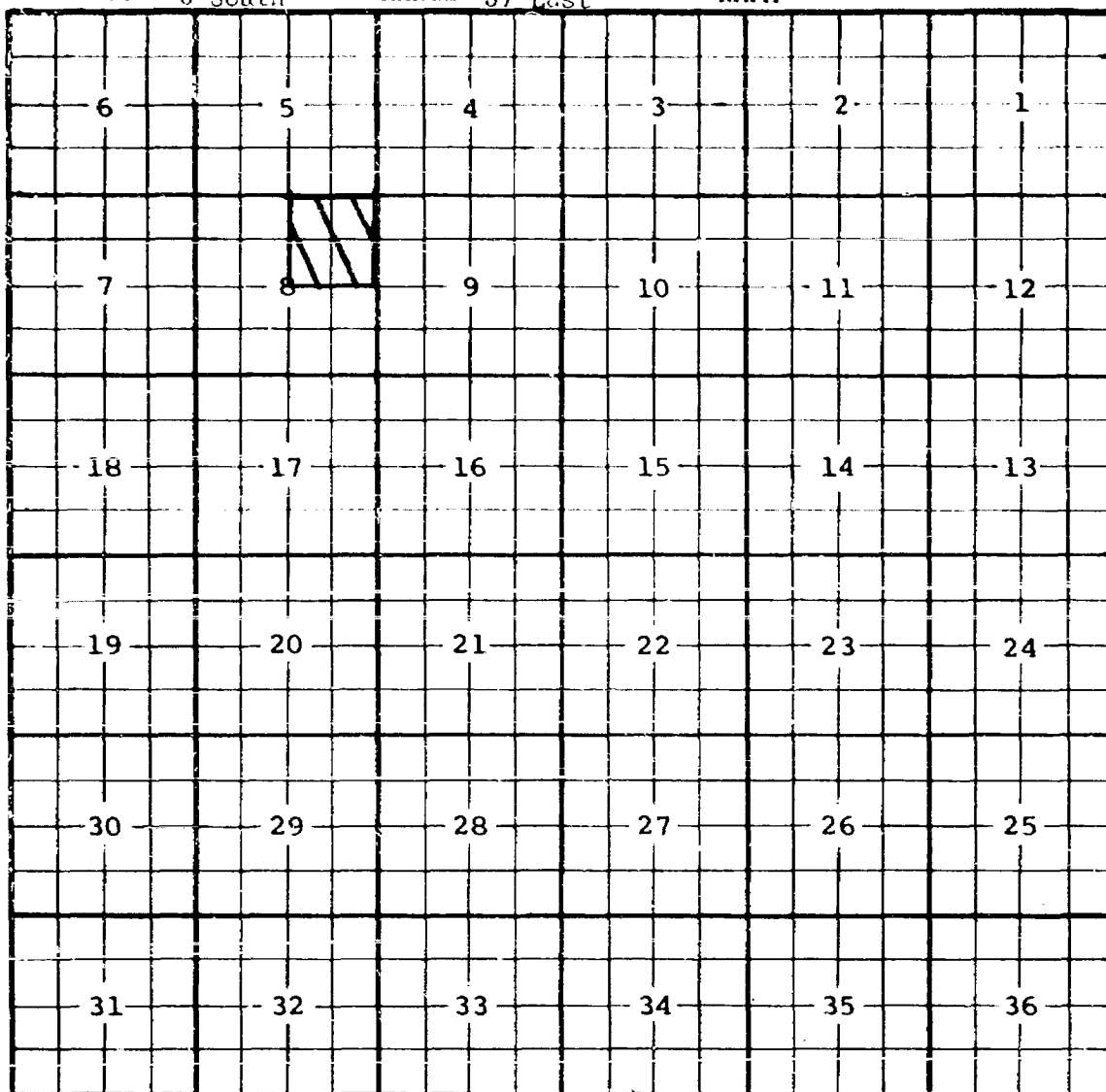
Pool boundary colored in red. SECTION 4: NE/4

Don

CASE 3238: (b) ABOLISHMENT OF AN EXISTING GAS POOL

COUNTY ROOSEVELT POOL WEST FLUITT-SAN ANDRES GAS

TOWNSHIP 8 South RANGE 37 East NMPM

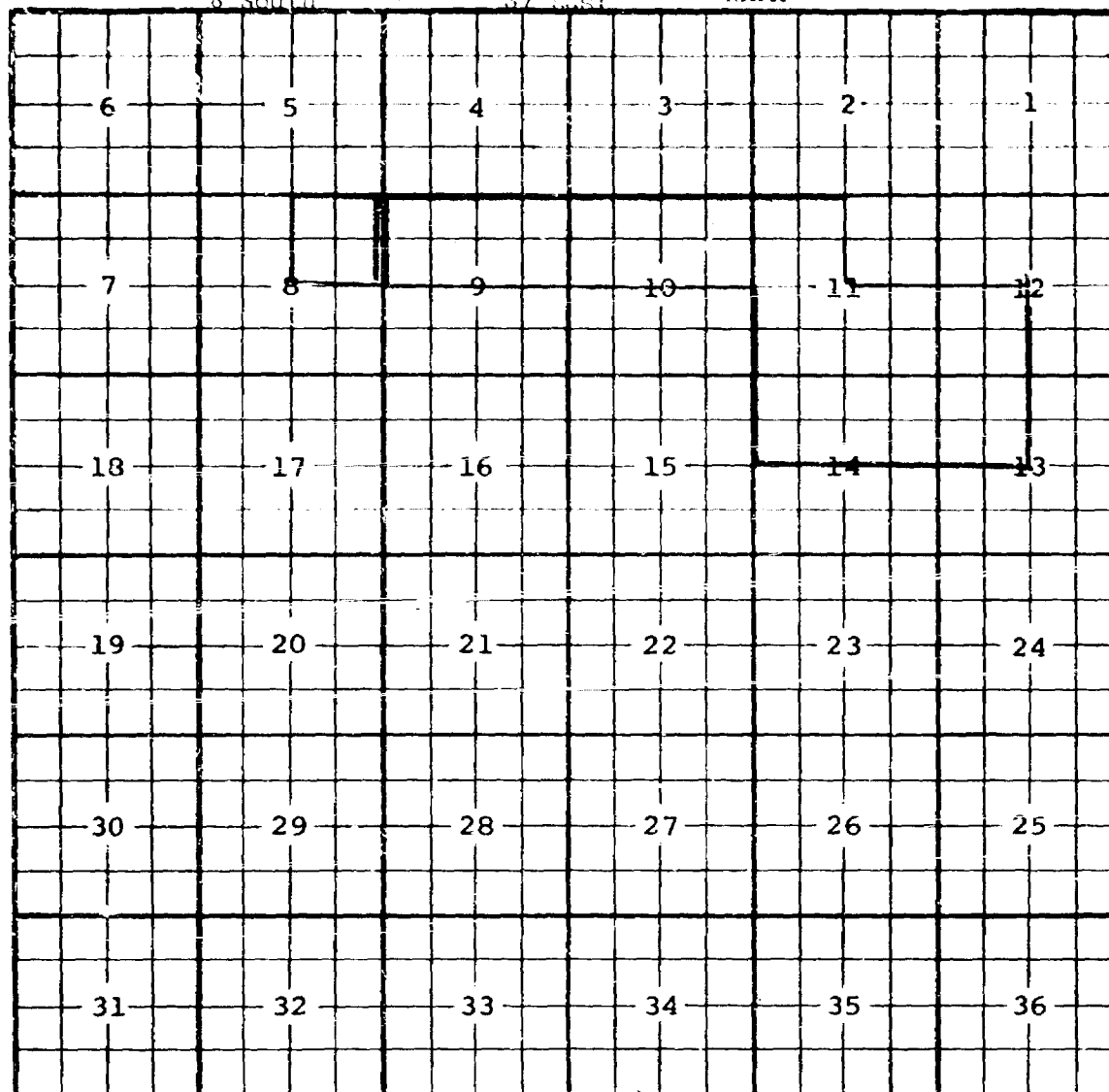


PURPOSE: To consolidate two pools producing from the same reservoir with contiguous pool boundaries.

Proposed pool abolishment colored in blue. SECTION 8: NE/4

COUNTY ROOSEVELT POOL BLUITT-SAN ANDRES GAS

TOWNSHIP 8 South RANGE 37 East NMFM



PURPOSE: To take in acreage from abolished West Bluff-San Andres Gas Pool.

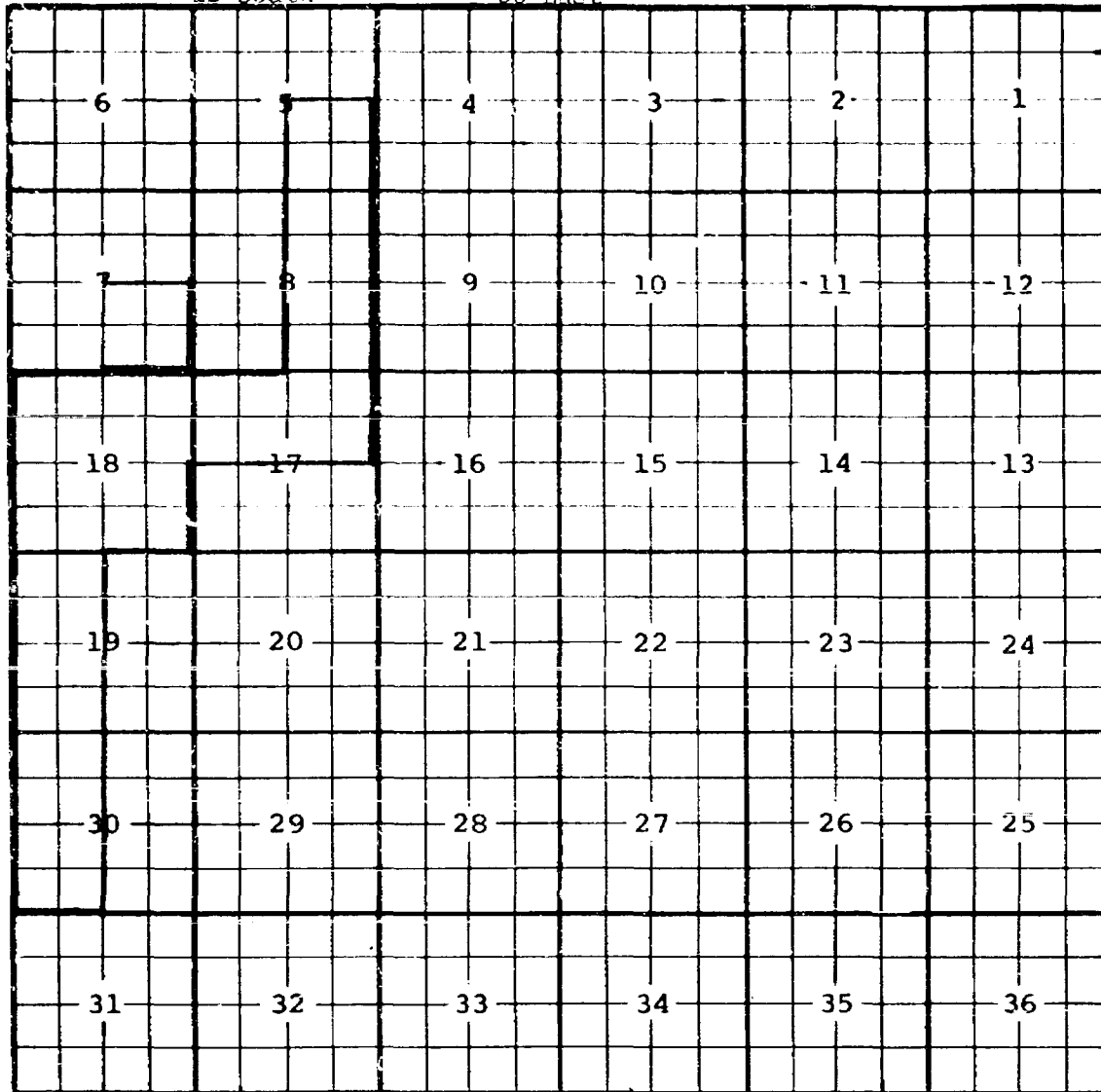
Pool boundary colored in red.

Proposed pool extension colored in green. SECTION 8: NE/4

CASE 3238: (d) EXTENSION OF AN EXISTING OIL POOL

COUNTY LEA POOL GLADIOLA-WOLFCAMP

TOWNSHIP 12 South RANGE 38 East NMIM



PURPOSE: One completed oil well capable of producing.

CITIES SERVICE OIL COMPANY - Taylor "B" #2 in Unit I of Section 7-12-38.

Completed in Wolfcamp on January 16, 1965. Top of Perforations 9479'.

Pool boundary colored in red.

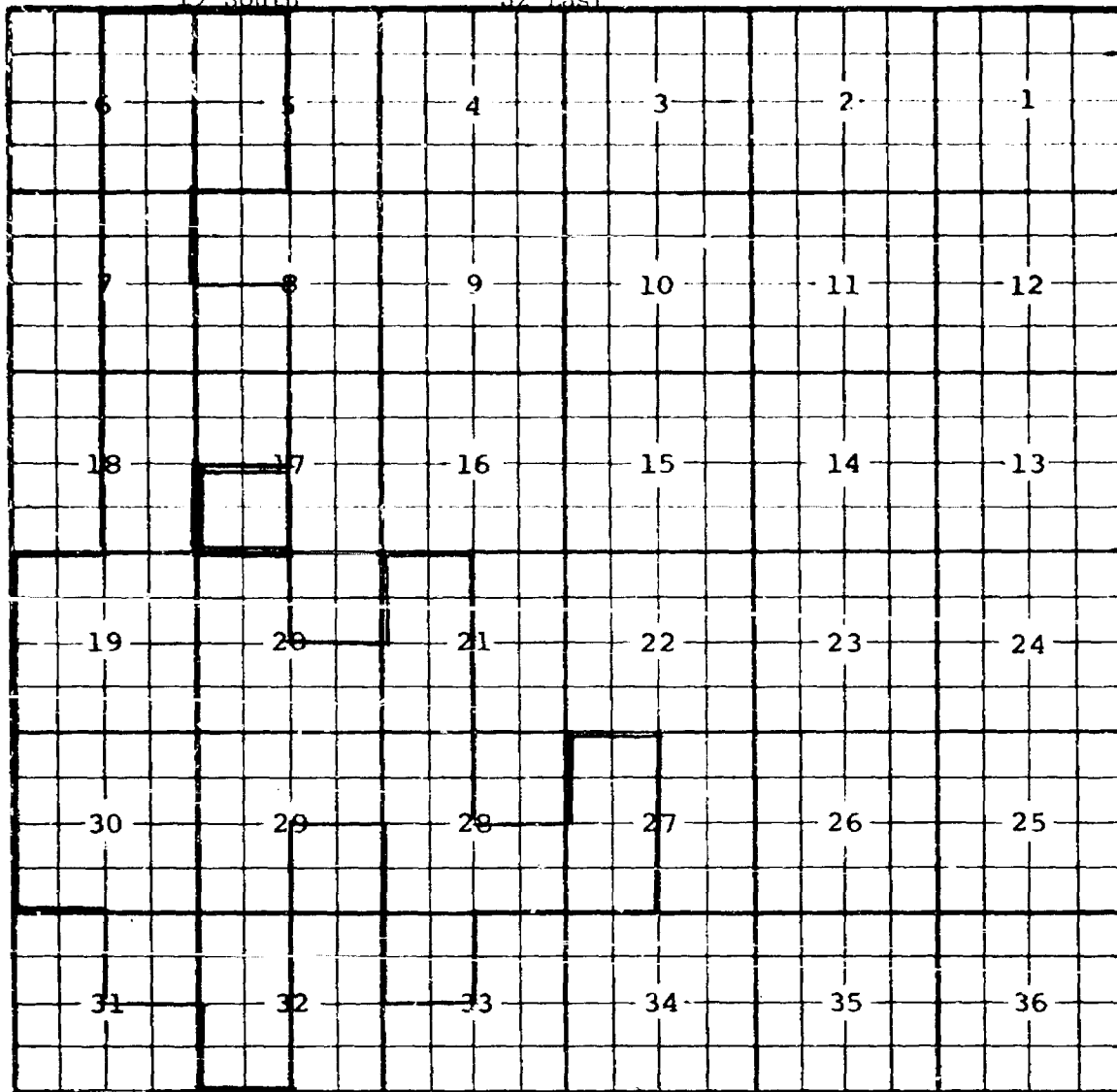
Proposed pool extension colored in green. SECTION 7: SE/4

COUNTY	LEA	POOL	LUCK-STRAWN
--------	-----	------	-------------

TOWNSHIP 19 South

RANGE 32 East

NMPM



SOUTHERN NEW MEXICO OIL CORPORATION - Lusk Deep Unit #11 in Unit 1 of

Perforations 11,340'

Proposed pool extension colored in green. SECTION 17: SW/4

CASE 3238: (F) EXTENSION OF AN EXISTING OIL POOL

COUNTY ROOSEVELT

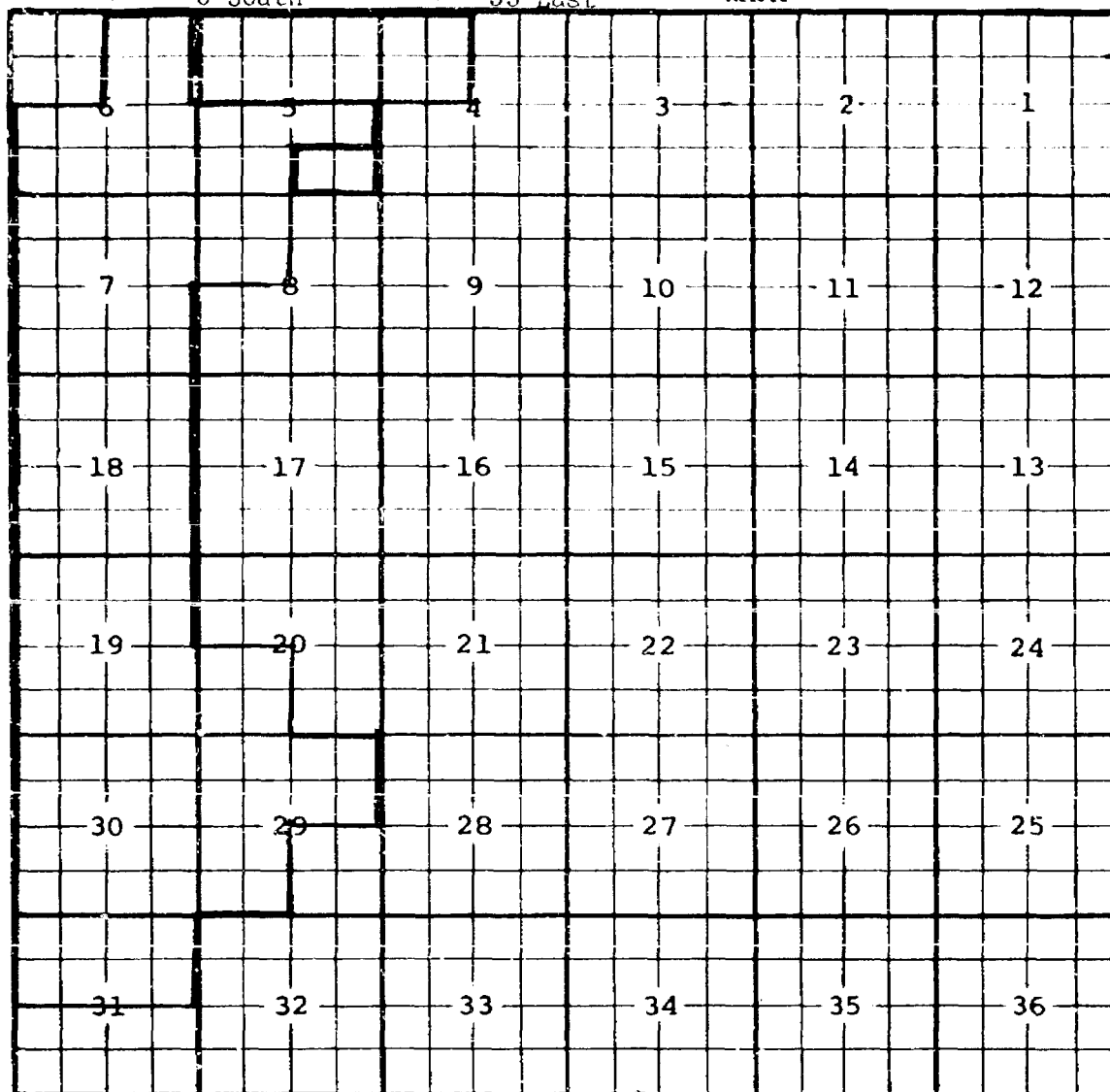
POOL MILNESAND-SAN ANDRES

TOWNSHIP

8 South

RANGE 35 East

NMPM



PURPOSE: One completed oil well capable of producing.

GULF OIL CORPORATION - Federal Brown "A" #2 in Unit G of Section 5-8-35.
Completed in San Andres on February 16, 1965. Top of Perforations 4612'.

ADDITION--GULF OIL CORPORATION - Federal Brown A #1 in Unit F of Section
4-8-35. Completed in San Andres on March 29, 1965. Top of
Perforations 4552'.

ADDITION--CITIES SERVICE OIL COMPANY - Government J #4 in Unit O of Sec-
tion 5-8-35. Completed in San Andres on March 12, 1965. Top
of Perforations 4613'.

Pool boundary colored in red.

Proposed pool extensions colored in green. SECTION 5: N/2

ADDITIONS-----SECTION 4: NW/4

SECTION 5: S/2 SE/4

CASE 3238: (g) EXTENSION OF AN EXISTING OIL POOL (Continued on next page)

COUNTY CHAVES POOL TONG-PENNSYLVANIA

TOWNSHIP 8 South RANGE 32 East NMPM

6	5	4	3	2	1
7	8	9	10	11	12
18	17	16	15	14	13
19	20	21	22	23	24
30	29	28	27	26	25
31	32	33	34	35	36

PURPOSE: Two completed oil wells capable of producing.

TOM L. INGRAM - Garretson #1 in Unit A of Section 25-8-32. Completed in
Eough C on February 18, 1965. Top of Perforations 8984'.

Pool boundary colored in red.

Proposed pool extension colored in green. SECTION 25: NE/4

CASE 3238: (E) EXTENSION OF AN EXISTING OIL POOL (Continued)

COUNTY	CHAVES	POOL	TOBAC-PENNSYLVANIAN		
TOWNSHIP	8 South	RANGE	33 East	NMPM	
6	5	4	3	2	1
7	8	9	10	11	12
18	17	16	15	14	13
19	20	21	22	23	24
30	29	28	27	26	25
31	32	33	34	35	36

PURPOSE: As stated on preceding page, paragraph (g), Exhibit I
HUMBLE OIL & REFINING COMPANY - New Mexico State RX #2 in Unit K of Sec-
tion 16-8-33. Completed in Pennsylvanian (Bough C) on February 16, 1965.
Top of Perforations 8980'.

ADDITION--CAROT CORPORATION - McAlester State B #1 in Unit L of Section
28-8-33. Completed in Pennsylvanian on March 22, 1965. Top
of Perforations 9069'.

Pool boundary colored in red.

Proposed pool extensions colored in green. SECTION 16: E/2 SW/4

SECTION 30: NW/4

ADDITION-----SECTION 28: W/2 SW/4

APRIL 14, 1965 REGULAR HEARING

San Juan County, New Mexico. Upon application by Beta Development Company, this case will be heard de novo under the provisions of Rule 1220.

CASE 3238: Southeastern New Mexico nomenclature case calling for an order for the contraction, abolishment, and extension of certain pools in Lea, Roosevelt and Chaves Counties, New Mexico:

a) CONTRACT vertical limits of the Antelope Ridge-Morrow Pennsylvanian Gas Pool to include only the Lower Pennsylvanian formation and redesignate said pool as the Antelope Ridge-Lower Pennsylvanian Gas Pool.

b) ABOLISH the West Bluitt-San Andres Gas Pool described as:

TOWNSHIP 8 SOUTH, RANGE 37 EAST, NMPM
SECTION 8: NE/4

c) EXTEND the Bluitt-San Andres Gas Pool to include therein:

TOWNSHIP 8 SOUTH, RANGE 37 EAST, NMPM
SECTION 8: NE/4

d) EXTEND the Gladiola-Wolfcamp Pool to include therein:

TOWNSHIP 12 SOUTH, RANGE 38 EAST, NMPM
SECTION 7: SE/4

e) EXTEND the Lusk-Strawn Pool to include therein:

TOWNSHIP 19 SOUTH, RANGE 32 EAST, NMPM
SECTION 17: SW/4

f) EXTEND the Milnesand-San Andres Pool to include therein:

TOWNSHIP 8 SOUTH, RANGE 35 EAST, NMPM
SECTION 5: N/2

g) EXTEND the Tobac-Pennsylvanian Pool to include therein:

TOWNSHIP 8 SOUTH, RANGE 32 EAST, NMPM
SECTION 25: NE/4

TOWNSHIP 8 SOUTH, RANGE 33 EAST, NMPM
SECTION 16: E/2 SW/4
SECTION 30: NW/4

DOCKET: REGULAR HEARING - WEDNESDAY - APRIL 14, 1965

OIL CONSERVATION COMMISSION - 9 A.M., THE INN, MOTOR HOTEL, CON-
VENTION CENTER, 200 SOUTH LINAM, BOBES, NEW MEXICO

ALLOWABLE (1) Consideration of the oil allowable for May, 1965;

(2) Consideration of the allowable production of gas for May, 1965, from ten prorated pools in Lea and Eddy Counties, New Mexico, also consideration of the allowable production of gas from nine prorated pools in San Juan, Rio Arriba, and Sandoval Counties, New Mexico, for May, 1965.

CASE 3235: Application of Joseph O. Walton to remove and market oil from the Ogalalla formation, Lea County, New Mexico. Applicant, in the above-styled cause, seeks authority to remove and market oil from the Ogalalla formation in Lea County, New Mexico, without restriction concerning the method of operation or quantity of oil recovered. In the alternative, applicant seeks authority to remove and market oil from three test wells to be drilled in Section 30, Township 18 South, Range 38 East, Lea County, New Mexico, without restriction concerning the method of operation or quantity of oil recovered.

CASE 3236: Application of Anadarko Production Company for force-pooling, Eddy County, New Mexico. Applicant, in the above-styled cause, seeks an order force-pooling all mineral interests in the Indian Basin Upper Pennsylvanian Gas Pool underlying Section 19, Township 21 South, Range 23 East, Eddy County, New Mexico.

CASE 3237: (THIS CASE WILL NOT BE HEARD BEFORE 3 P. M.)

Hearing on motion of the Oil Conservation Commission to consider instituting gas prorationing in the Indian Basin-Upper Pennsylvanian and Indian Basin-Morrow Gas Pools, Eddy County, New Mexico. The Commission, in the above-styled cause, will consider limiting gas production from the Indian Basin-Upper Pennsylvanian and Indian Basin-Morrow Gas Pools in Eddy County, New Mexico, to reasonable market demand and to the capacity of gas transportation facilities and will consider the method of allocating the allowable production among the gas wells in each pool. The Commission will also consider methods of dealing with gas wells not connected to a gas transportation facility.

CASE 3188 (DE NOVO): THIS CASE WILL BE CONTINUED TO THE MAY 19, 1965
REGULAR HEARING

Application of Maleta Y. Brimhall and Barbara Burnham for force-pooling, San Juan County, New Mexico. Applicant, in the above-styled cause, seek an order force-pooling all mineral interests in the Basin Dakota Pool underlying the W/2 of Section 7, Township 30 North, Range 11 West.

APRIL 14, 1965 REGULAR HEARING

CASE 3239: Northwestern New Mexico nomenclature case calling for an order for the extension of certain pools in Rio Arriba, San Juan, and Sandoval Counties, New Mexico:

a) EXTEND the South Blanco-Pictured Cliffs Pool to include therein:

TOWNSHIP 23 NORTH, RANGE 2 WEST, NMPM
SECTION 16: NW/4
SECTION 17: NE/4
SECTION 23: NW/4

TOWNSHIP 23 NORTH, RANGE 3 WEST, NMPM
SECTION 13: SE/4

TOWNSHIP 25 NORTH, RANGE 3 WEST, NMPM
SECTION 7: S/2 and NE/4

b) EXTEND the Blanco-Mesaverde Pool to include therein:

TOWNSHIP 26 NORTH, RANGE 8 WEST, NMPM
SECTION 4: N/2
SECTION 5: N/2
SECTION 7: E/2

TOWNSHIP 27 NORTH, RANGE 9 WEST, NMPM
SECTION 10: S/2
SECTION 25: W/2
SECTION 26: E/2

c) EXTEND the Largo-Gallup Pool to include therein:

TOWNSHIP 26 NORTH, RANGE 7 WEST, NMPM
SECTION 5: All

d) EXTEND the Tocito Dome-Pennsylvanian "D" Oil Pool to include therein:

TOWNSHIP 26 NORTH, RANGE 18 WEST, NMPM
SECTION 7: SE/4
SECTION 27: SW/4
SECTION 28: SW/4
SECTION 34: NW/4

NOMENCLATURE ADVERTISEMENT FOR APRIL, 1965

CASE 3238

In the matter of the application of the Oil Conservation Commission of New Mexico upon its own motion for an order for the change of vertical limits of an existing pool in Lea County, New Mexico, the abolishment of an existing pool in Roosevelt County, New Mexico, and extensions of certain existing pools in Chaves, Lea, and Roosevelt Counties, New Mexico, and giving notice to all persons and parties interested in the subject matter thereof to appear and show cause why such changes of vertical limits, abolishments and extensions should not be made.

✓ a) CONTRACT vertical limits of the Antelope Ridge-Morrow Pennsylvanian Gas Pool to include only the Lower Pennsylvanian formation and redesignate said pool as Antelope Ridge-Lower Pennsylvanian Gas Pool.

b) ABOLISH the West Bluitt-San Andres Gas Pool in Roosevelt County, New Mexico, described as:

✓ TOWNSHIP 8 SOUTH, RANGE 37 EAST, NMPM
SECTION 8: NE/4

c) EXTEND the Bluitt-San Andres Gas Pool in Roosevelt County, New Mexico, to include therein:

✓ TOWNSHIP 8 SOUTH, RANGE 37 EAST, NMPM
SECTION 8: NE/4

d) EXTEND the Gladiola-Wolfcamp Pool in Lea County, New Mexico, to include therein:

✓ TOWNSHIP 12 SOUTH, RANGE 38 EAST, NMPM
SECTION 7: SE/4

e) EXTEND the Lusk-Strawn Pool in Lea County, New Mexico, to include therein:

✓ TOWNSHIP 19 SOUTH, RANGE 32 EAST, NMPM
SECTION 17: SW/4

f) EXTEND the Milnesand-San Andres Pool in Roosevelt County, New Mexico, to include therein:

✓ TOWNSHIP 8 SOUTH, RANGE 35 EAST, NMPM
SECTION 5: N/2

g) EXTEND the Tobac-Pennsylvanian Pool in Chaves County, New Mexico, to include therein:

✓ TOWNSHIP 8 SOUTH, RANGE 32 EAST, NMPM
SECTION 25: NE/4

✓ TOWNSHIP 8 SOUTH, RANGE 33 EAST, NMPM
SECTION 16: E/2 SW/4
SECTION 30: NW/4

CLASS OF SERVICE

This is a fast message unless its deferred character is indicated by the proper symbol.

WESTERN UNION TELEGRAM (39).

W. P. MARSHALL, PRESIDENT

SYMBOLS

DL=Day Letter

NL=Night Letter

LT=International Letter Telegram

1201 (4-60)

The filing time shown in the date line on domestic telegrams is LOCAL TIME at point of origin. Time of receipt is LOCAL TIME at point of destination

LA103 PSSD246

L RWA113 PD=ROSWELL NMEX 7 932A MST=

NEW MEXICO OIL CONSERVATION COMMISSION=

STATE LAND BUILDING SANTA FE NMEX=

ATTENTION MR. D. S. NUTTER RE: REGULAR HEARING OIL
CONSERVATION COMMISSION, APRIL 14, 1965. SHELL OIL
COMPANY, AS OPERATOR OF THE ANTELOPE RIDGE UNIT,

RESPECTFULLY REQUESTS CONTINUANCE AND READVERTISEMENT
OF ITEM A, CASE 3238 FOR A SUBSEQUENT MEETING OF THE
COMMISSION. IN OUR MEMORANDUM OF FEBRUARY 23, WE

INTENDED TO REQUEST AN EXPANSION OF THE VERTICAL LIMITS
OF THE ANTELOPE RIDGE PENNSYLVANIAN GAS POOL. THE DEPTH
OF THE UPPER LOG MARKER WAS INDVERTENTLY SPECIFIED AS

THE COMPANY WILL APPRECIATE SUGGESTIONS FROM ITS PATRONS CONCERNING ITS SERVICE

CLASS OF SERVICE

This is a fast message unless its deferred character is indicated by the proper symbol.

WESTERN UNION TELEGRAM

W. P. MARSHALL, PRESIDENT

1201 (4-60)

SYMBOLS

DL=Day Letter

NL=Night Letter

LT=International
Letter Telegram

The filing time shown in the date line on domestic telegrams is LOCAL TIME at point of origin. Time of receipt is LOCAL TIME at point of destination.

12,854 FEET IN WELL UNIT 4-1. THIS DEPTH SHOULD HAVE
BEEN 11,854. THE LOWER MARKET AT 13.840 REMAINS
UNCHANGED. WE WOULD APPRECIATE YOUR THOUGHTFUL
CONSIDERATION IN THIS MATTER=

SHELL OIL COMPANY ROSWELL NEW MEXICO=

THE COMPANY WILL APPRECIATE SUGGESTIONS FROM ITS PATRONS CONCERNING ITS SERVICE

BEFORE THE
NEW MEXICO OIL CONSERVATION COMMISSION
Hobbs, ~~Santa Fe~~ New Mexico
April 14, 1965

REGULAR HEARING

IN THE MATTER OF:

SOUTHEASTERN NEW MEXICO NOMENCLATURE CASE
CALLING FOR AN ORDER FOR THE CONTRACTION,
ABOLISHMENT, AND EXTENSION OF CERTAIN POOLS
IN LEA, ROOSEVELT AND CHAVES COUNTIES, NEW
MEXICO

Case No. 3238

BEFORE:

GOVERNOR JACK M. CAMPBELL

SECRETARY-DIRECTOR A. L. PORTER

LAND COMMISSIONER GUYTON B. HAYS

TRANSCRIPT OF HEARING

DEARNLEY-MEIER REPORTING SERVICE, Inc.

FARMINGTON, N. M.
PHONE 325-1182

SANTA FE, N. M.
PHONE 983-3971

ALBUQUERQUE, N. M.
PHONE 243-6691



MR. PORTER: Call Case Number 3238.

MR. DURRETT: Southeastern New Mexico nomenclature case calling for an order for the contraction, abolishment and extension of certain pools in Lea, Roosevelt and Chaves Counties New Mexico.

* * *

J O H N W. R U N Y A N, the witness, having been duly sworn, was examined and testified as follows:

DIRECT EXAMINATION

BY MR. DURRETT:

Q Please state your name and occupation for the record.

A John W. Runyan, geologist for the New Mexico Oil Conservation Commission.

Q Where are you located?

A Hobbs, New Mexico.

Q Are you prepared to make a recommendation to the Commission this morning concerning the contraction, abolishment, and extension of certain pools in Lea, Roosevelt and Chaves Counties, New Mexico?

A Yes, sir.

Q Have you prepared your recommendation in the form of an exhibit?

A Yes, sir.

Q How is that exhibit marked?

A It's marked A through G--they're plats.

Q Is it marked Exhibit 1-A?

A Well, it's Exhibit 1, paragraphs A through G.

Q Now, please refer to that exhibit. Is it substantially similar to the docket that has been prepared and distributed here today?

A Yes, sir, with some changes.

Q Will you please summarize the exhibit and the recommendations for the Commission, and refer to any changes that have been made.

A First, paragraph A, the contraction of vertical limits reads the Morrow Pennsylvanian Gas Pool. We received a telegram from Shell Oil Company asking to continue this or re-advertise it and continue it at another time. And paragraph B is as was advertised.

Q To move on, do you feel that paragraph A concerning the Morrow Gas Pool should be dismissed at this time and re-advertised?

A Yes, sir. I'm not quite sure what they have in mind in this case, and being that it's nomenclature, I would recommend that it be re-advertised.

Q You will go along with that?

A Yes, sir.

Q Please proceed.

A Paragraphs B, C, D and E are as advertised. Paragraph F has an addition of Section 4, the southwest quarter of Section 5, the south half of the southeast quarter. Paragraph G has an addition of Section 20, a west half of the southwest quarter.

Q And you recommend approval, with those reservations?

A Yes, sir.

Q Was Exhibit 1 prepared by you or under your supervision?

A Yes, sir.

MR. DURRETT: If the Commission please, move the introduction of Exhibit 1, and move the Commission dismiss paragraph A of that exhibit. That concludes my examination of Mr. Runyan.

MR. PORTER: Paragraph A will be dismissed. Are there any questions concerning the exhibit, or any objections? It will be admitted. Does anyone have any questions of the witness? The witness will be excused. Is there anything further to be offered in this case? We will take the case under advisement.

* * *

dearnley-meier reporting services

SPECIALIZING IN: DEPOSITIONS, HEARINGS, STATEMENTS, EXPERT TESTIMONY, DAILY COPY, CONVENTIONS
1120 SIMMS BLDG. • P. O. BOX 1092 • PHONE 243-6691 • ALBUQUERQUE, NEW MEXICO

STATE OF NEW MEXICO)
) ss
COUNTY OF BERNALILLO)

I, ELIZABETH K. HALE, Notary Public and Court Reporter,
do hereby certify that the proceedings in the foregoing case
were taken and transcribed by me, and that the foregoing is a
true and correct transcript of proceedings to the best of my
knowledge, skill and ability.

IN WITNESS WHEREOF, my hand and seal of office this 25th
day of April, 1965.

Elizabeth K. Hale
Notary Public

My commission expires
May 23, 1968.